Cornell University Library

THE GIFT OF

Hon. D. B. Hill

A. 87143 5/12/95

Cornell University Library
HA 201 1890.B1
v.15:pt.2
Census reports
3 1924 024 569 497 olin,ove1

Cornell University Library

The original of this book is in
the Cornell University Library.

There are no known copyright restrictions in
the United States on the use of the text.

http://www.archive.org/details/cu31924024569497

CORNELL UNIVERSITY LIBRARY

DEPARTMENT OF THE INTERIOR,

CENSUS OFFICE.

ROBERT P. PORTER,
Superintendent.
Appointed April 20, 1889; resigned July 31, 1893.

CARROLL D. WRIGHT,
Commissioner of Labor in charge.
Appointed October 5, 1893.

REPORT

ON

WEALTH, DEBT, AND TAXATION

AT THE

ELEVENTH CENSUS: 1890.

PART II.

VALUATION AND TAXATION.

J. KENDRICK UPTON,
SPECIAL AGENT.

WASHINGTON, D. C.:
GOVERNMENT PRINTING OFFICE.
1895.

CONTENTS—PART II.

	Page.
Letter of transmittal of the Commissioner of Labor in charge to the Secretary of the Interior	vii
Letter of transmittal of the special agent for wealth, debt, and taxation to the Commissioner of Labor in charge	3
WEALTH OF THE NATION	5–56
General discussion	7–11
Table 1.—Summary of the true valuation of real and personal property, by states and territories: 1890	12
Table 2.—Summary of the acreage and valuations of real estate and improvements, by states and territories: 1890	13
Table 3.—Comparative summary of the true valuation of real and personal property, total and per capita, by states and territories: 1850 to 1890	14
Table 4.—Summary of true valuation of real estate and improvements, and acreage, by states and territories: 1890	15
Table 5.—True valuation of real and personal property, arranged in order of amount; per capita valuation, per cent of true valuation of real estate and improvements of total true valuation, assessed valuation of real and personal property taxed, and per cent of assessed valuation of true valuation, by states and territories	16
Table 6.—True valuation of real and personal property, and ad valorem taxation 1890, and rate per $100 of such taxation on the total true valuation, compared with like rate for 1880, by states and territories	17
Table 7.—True valuation of real estate and improvements taxed and exempt, with per capita and per acre of total; assessed valuation of taxed real estate and improvements, and value of farm lands and improvements, by counties: 1890	18–55
ASSESSED VALUATION AND AD VALOREM TAXATION	57–374
Table 1.—Summary of the total and per capita assessed valuations of real and personal property taxed, by states and territories: 1850 to 1890	59
Table 2.—Summary of the total and per capita assessed valuations of real estate and improvements taxed, by states and territories: 1850 to 1890	60
Table 3.—Summary of the total and per capita ad valorem taxation, and the rate per $100 on the total assessed valuation, by states and territories: 1860 to 1890	61
Table 4.—Assessed valuation of property taxed and ad valorem taxation, total and per capita, by counties: 1880 and 1890	62–99
Assessed valuation of property taxed and ad valorem taxation, in detail	100–374
General remarks	100, 101
Table 5.—Summary of the assessed valuation of property taxed and ad valorem taxation, including amounts distributed by counties, as shown by the tables, with amounts added, as explained in the text, by states and territories: 1890	102
Assessed valuation and ad valorem taxation in detail, by states and territories, counties and municipalities: 1890	103–373
FINANCES OF MUNICIPALITIES	375–404
Finances of municipalities having a population in 1890 of 4,000 or more: 1880 and 1890	376–403
RECEIPTS AND EXPENDITURES OF NATIONAL AND LOCAL GOVERNMENTS	405–654
General discussion	406–408
Table 1.—Summary of receipts and expenditures of the national, state, and local governments combined, postal service and schools included, arranged in order of amount: 1890	409
Table 2.—Summary of receipts and expenditures of the state and local governments, by states and territories: 1890	410, 411
Table 3.—Summary of receipts and expenditures of the state and local governments, by sources of receipts and objects of expenditures and by states and territories: 1890	412–415
Table 4.—Receipts and expenditures of the national government exclusive of postal service: 1880 and 1890	416
Table 5.—Receipts and expenditures on account of the postal service in detail: 1880 and 1890	416
Table 6.—Summary of expenditures, state and local, including public common schools, total and per capita, for 1890, and of expenditures for public common schools, total and per capita of population and of pupils enrolled, by states and territories: 1880 and 1890	417
Table 7.—Receipts and expenditures of the national government, exclusive of postal service: 1880 to 1890	418–419
Table 8.—Ordinary receipts and expenditures of states and territories, counties, municipalities, and school districts, by classification of sources and objects: 1890	420–451
Table 9.—Receipts and expenditures of states: 1880 to 1890	452–475
Table 10.—Ordinary receipts and expenditures of states from 1880 to 1890, the surplus or deficit arising therefrom, and how applied or provided for, by states: 1890	476, 477
Table 11.—Receipts and expenditures of 1,319 counties reporting, by states and territories: 1890	478–553
Table 12.—Receipts and expenditures of cities having 50,000 or more population: 1890	554–557
Table 13.—Ordinary receipts, ordinary expenditures, and the surplus or deficit during the census year 1890 of cities having a population of 50,000 or more, and how the amount was disposed of or provided for	558, 559
Table 14.—Receipts and expenditures of municipalities having less than 50,000 but 4,000 or more population, and furnishing detailed report: 1890	560–599
Receipts and expenditures on account of public common schools, by counties: 1890	601–652
Summary of public common school funds held for benefit of public common schools, by states and territories: 1890	653, 654

ILLUSTRATIONS—PART II.

MAPS.

	Page.
True valuation of real estate with improvements thereon per capita	13
True valuation of real estate with improvements thereon per acre	13
Total assessed valuation on real and personal property	59
Assessed valuation on real and personal property per capita	59
Ad valorem taxation on real and personal property per capita	61

DIAGRAMS.

True valuation of real and personal property combined and assessed valuation of portion taxed	16
Assessed valuation of real and personal property taxed	60

LETTER OF TRANSMITTAL.

DEPARTMENT OF THE INTERIOR,
CENSUS OFFICE,
WASHINGTON, D. C., October 7, 1894.

SIR:

I have the honor to transmit herewith Part II of the volume on "Wealth, Debt, and Taxation", entitled "Valuation and Taxation". Part I, concerning the public debt, has already been published.

This volume contains results of investigations, as follows:

True value of real and personal property in the aggregate and by states, counties, and principal municipalities.

Assessed valuation of real and personal property in the aggregate and by states, counties, and municipalities.

Ad valorem taxation levied on real and personal property for state, county, and local purposes, in the aggregate and by states, counties, and municipalities.

Financial condition of principal cities.

Receipts and expenditures of the national government and of the several states, counties, and municipalities, with separate report of expenditures on account of public common schools by counties.

This investigation was under the supervision of Special Agent J. K. Upton.

I am, very respectfully, your obedient servant,

CARROLL D. WRIGHT,
Commissioner of Labor in charge.

Hon. HOKE SMITH,
Secretary of the Interior.

PART II.—VALUATION AND TAXATION.

LETTER OF TRANSMITTAL.

DEPARTMENT OF THE INTERIOR,
CENSUS OFFICE,
WASHINGTON, D. C., August 27, 1894.

SIR:

I have the honor to transmit herewith Part II of the Report on Wealth, Debt, and Taxation of the United States for the Eleventh Census, entitled "Valuation and Taxation".

The information has been gathered from state and local reports or from special returns rendered to this office, and it is believed that no place in the country having power to levy a tax for any public purpose has been omitted in the investigation.

To the national, state, county, and local officers, and to hundreds of private citizens who have cheerfully furnished information as requested for use in this work, this office owes many obligations.

To all the clerks and employés who have labored under my direction in preparing this volume much credit is due for their faithful services. Of my assistants, Dr. J. W. Porter died in a few months after I took charge of the work, regretted by all who knew him. Mr. Charles A. Carpenter succeeded him, and he in turn was succeeded by Mr. Charles M. Currier, both of whom showed great aptitude for the work and rendered most valuable aid in collecting and tabulating the information embraced in this volume.

Recognizing and appreciating the uniform courtesy that has been shown me at all times by yourself and others charged with the conduct of the work of the Eleventh Census,

I have the honor to be, very respectfully,

J. K. UPTON,
Special Agent.

Hon. CARROLL D. WRIGHT,
Commissioner of Labor in charge.

WEALTH OF THE NATION.

WEALTH OF THE NATION.

The true valuation of all tangible property in the United States, exclusive of Alaska, at the close of the census period, 1890, amounted to $65,037,091,197. In this total no account is taken of property not within the limits of the United States at the period mentioned. Nor is any account taken of any form of credit money or of promissory notes, mortgages, or securities, although such items are frequently subject to ad valorem taxation.

The term "true valuation" is used to express a fair selling price for the property in question at the date mentioned, and is used in distinction from that of "assessed valuation", which is a valuation put only upon property taxed and for taxation purposes.

The true valuation for 1890 is classified as follows:

Total	$65, 037, 091, 197
Real estate, with improvements thereon	39, 544, 544, 333
Live stock on farms, farm implements, and machinery	2, 703, 015, 040
Mines and quarries, including product on hand	1, 291, 291, 579
Gold and silver coin and bullion	1, 158, 774, 948
Machinery of mills and product on hand, raw and manufactured	3, 058, 593, 441
Railroads and equipments, including $389,357,289 for street railroads	8, 685, 407, 323
Telegraphs, telephones, shipping, canals, and equipment	701, 755, 712
Miscellaneous	7, 893, 708, 821

The term real estate includes all lands and lots with improvements thereon, but does not include mines, quarries, telegraphs, telephones, or railroads, except that in a few states where the roadbed, station houses, and repair shops of railroads are classed as real estate for purposes of taxation and their value not separately reported.

The real estate of the country assessed for taxation and exempt therefrom is classified in area and value as follows:

CLASSIFICATION.	Acres.	Value.
Total	1, 900, 800, 000	$39, 544, 544, 333
Distributable into counties	1, 214, 973, 406	38, 603, 512, 955
National vacant lands and Indian reservations	685, 826, 594	941, 031, 378

To ascertain the true value of real estate distributable into counties, inquiries were sent to county and municipal officers empowered to assess property for purposes of taxation, asking them to state what, in their opinion, was the relation between the assessed and the true value of the real estate as respectively assessed by them, and, to corroborate their reports, more than 25,000 inquiries were sent throughout the country to persons believed to be familiar with the values of real estate, asking their opinions as to the relation between the assessed and true value in their respective localities, and the replies received were carefully considered in connection with the reports of the assessors. The value of farm lands as reported by the enumerators was also carefully noted.

The true value of real estate for Wisconsin has been compiled from the reports of the county officers, who publish with their annual reports approximate true values of such property based upon the ascertained relation between prices received from actual sales of real estate parcels and the assessed value put upon the same parcels for taxation, as shown by the county records; that for Pennsylvania has been furnished by Joseph D. Weeks, who, in behalf of a state tax conference, recently made a thorough investigation by like methods of the value of real property throughout the state.

To further insure the accuracy of the results for the entire country, a statement showing for the state or territory the true value of real property by counties was sent to the governor, with a request that he approve it, or suggest such changes therein as he might deem necessary or proper. The changes suggested have been made, but they were few and of but little importance.

No attempt has been made to ascertain the value of improvements separate from that of lands, or of city or town lots separate from other lands measured by acres, as the state reports do not generally make such divisions, and original investigations as to land values have not been instituted by this office.

The value of live stock on farms and of farm implements and machinery is that obtained by the enumerators from the owners of the property, as required by law.

The value of mines and quarries, including product on hand, is the capital invested in these enterprises, as shown by the Report on Mineral Industries for the Eleventh Census. It does not represent the amount of capital stock issued, but is the actual investment in the land, buildings, fixtures, tools, implements, live stock, machinery, etc., including in some cases a small amount of cash on hand, which was not reported separately and could not therefore be eliminated. The commercial value of the mines varies from day to day, but it is thought as only mines are included which appear to be yielding more or less product that their average commercial value would be at least the amount of capital actually invested therein. The lands and buildings belonging to mines in some states are assessed as real estate, and to that extent their value may be also included in that of real estate, as herein reported, but at most the amount is not relatively great. In case the tax is levied on the product, as in several states, the real estate and improvements are not assessed for taxation, and consequently would not be embraced in any real estate values herein published.

The value of gold and silver coin and bullion in the country is the amount estimated by the Director of the Mint in his report for 1890. The means employed by him to ascertain this amount are fully set forth in his report, and need not be repeated here. The distribution of the values among the several states is, however, the work of this office. The amount of such coin and bullion in the hands of banks, bankers, and banking institutions being known and published, each state was credited with the amount thus held and the remainder distributed among the several states according to population. It is well known that of this coin and bullion the greater part is held in the government vaults at New York, Philadelphia, Washington, and San Francisco, but this wealth is owned to a great extent by the holders of gold and silver certificates issued thereon, which pass as money, and this distribution would give to each state a fair share of these metals regardless of their place of deposit.

The value by states and territories of the machinery of mills and product on hand, raw and manufactured, is as reported by the owners to the agents of this office, as required by law.

The value of railroads and equipments, including street railroads, $8,685,407,323, here used represents the cost of their construction and equipment, about 7,000 miles being estimated. Had the value been based upon the net earnings of the roads during the census year 1890, capitalized at 5 per cent, the amount would have been $7,935,912,420, of which the value of street railroads would have been $572,120,520. The roads at the same time report their value (permanent investment) to be $9,715,322,439, including $362,378,584 street railroads. The distribution of the value among the several states has been made according to mileage, that being the most feasible plan suggested for such distribution, and being the one employed in the several states where railroads not wholly within their respective limits are assessed for taxation.

The value of telegraphs, telephones, and canals and equipments is based upon the net earnings derived therefrom, capitalized at 5 per cent. The value of the two former is distributed among the several states, from lack of any better plan, in proportion to the true value of real estate.

The total value of shipping, which includes lake and river craft as well as ocean, is as reported to this office. That for steam vessels is given by states, but that of sailing vessels is distributed among the several states in proportion to the tonnage of such vessels.

Of the miscellaneous, the value of furniture and personal belongings constitutes a large portion. To arrive at the value of such property an examination was made of more than 8,000 insurance policies on contents of houses not located in large cities, and the result showed the average value of furniture insured in such houses to be $387. The value of private carriages and tools of mechanics is not known, but it is believed that for each house in the United States there would be of furniture, tools, and carriages an average amount of $400, making for the entire country a value of about $5,000,000,000. Included as miscellaneous also is the value of cattle not on farms, of merchandise in stock, of agricultural products not yet consumed nor otherwise included as merchandise, the values of which have been respectively approximated from the returns of local assessors, showing a value put upon them for taxation. The number of cattle and other stock on ranges, however, had been officially reported, and the value given to them is that of the agents of this office familiar with such valuations. There was also included the value of public libraries and of personal property owned by the national, state, and local governments exempt from taxation, returns of which have been received at this office from every county and nearly every municipality in the country, and the value of foreign goods in bond amounting to about $43,000,000, as reported by the Secretary of the Treasury.

These items embrace substantially all the wealth of the country. Their respective amounts are to a certain extent approximated and their division among the states necessarily somewhat arbitrary, but it is believed that from the checks that have been instituted the total value of all items as reported would not vary any considerable amount from the absolute value were such value obtainable.

No estimate of the value of national lands by counties could be obtained, but, in the opinion of officers familiar with the subject, it was thought that a value of $1.25 an acre for the amount in each state would be a conservative estimate.

It was found impossible also to distribute the Indian lands either in acreage or value by counties. The areas of these lands in some of the states and territories are so large that the average value per acre by counties has not been computed in the following states and territories: Arizona, Colorado, Idaho, Minnesota, Montana, Nebraska, Nevada, New Mexico, North Dakota, Oregon, South Dakota, Utah, Washington, and Wyoming. The area of counties of the other states containing such lands is not materially affected, containing only small portions, and a value per acre therefore is given. The total value given to this class of property has the approval of the Commissioner of the General Land Office.

In computing the value per acre in states having vacant national lands, the acreage of such land, as shown by the report of the Commissioner of the General Land Office for 1890, was deducted from the acreage of the county as determined by this office wherever it was practicable to do so, but the land districts are not coextensive with counties, and the division of the vacant lands into counties appears in some cases to be only approximated, the amount of vacant lands being in some cases even greater than the reported total area of the county. In such cases no attempt has been made to ascertain the value per acre of the county, and the acreage is treated as a part of the land not distributable into counties.

The valuation per capita of some counties situated in sections recently settled is relatively very high, owing, it is thought, to a large portion of the property being held by nonresidents.

The true valuation of the real and personal estate of the country has been made at the end of each decade, commencing with 1850, and published by this office. The following table shows the true valuation for each decade, the assessed valuation, the per capita, and the increase per cent for each period of both valuations:

YEARS.	TRUE VALUATION.			ASSESSED VALUATION OF REAL AND PERSONAL PROPERTY TAXED.		
	Total.	Per capita.	Increase. (Per cent.)	Total.	Per capita.	Increase. (Per cent.)
1850	$7,135,780,228	$308	.....	$6,024,666,909	$260	.....
1860	16,159,616,068	514	126.46	12,084,560,005	384	100.58
1870	30,068,518,507	780	86.07	14,178,986,732	368	17.33
1880	43,642,000,000	870	45.14	17,139,993,495	342	20.88
1890	65,037,091,197	1,036	49.02	25,473,173,418	407	48.62

The total assessed value of property taxed for 1880 is somewhat in excess of the amount reported by the Tenth Census, for reasons which will be hereinafter explained.

A preliminary publication by this office of the true valuation of 1890 compared with that of the previous decades, as above shown, has been subjected to adverse criticism by the public press and writers who have made special study of this subject. They allege that the methods pursued by which the results of previous decades, especially for 1850 and 1860, are ascertained were not uniform with those employed by the Eleventh Census, and that the results therefore admit of no comparisons.

The objections are summarized in the following extract from a letter addressed to this office by a well known writer on economic topics:

> I beg to call your attention to the tables of valuation of wealth now being completed in the Census Office. It is quite useless for the department to continue the old warnings against comparisons of the present returns and the past returns, because so long as the department publishes the old, crude, and utterly incorrect figures, so long they will certainly be used in public discussion. What ought to be done is to correct the old returns and recast them upon the same principle on which the new returns or estimates have been made. This ought to be done in the Census Office, which made the original blunders, and which ought now to correct them. But so far from doing this, the superintendents of the census, both in 1870 and 1880, prepared elaborate estimates of wealth, upon principles which they did not explain, and then put them side by side with similar estimates made in 1860 and 1850, upon entirely different principles, which they also did not explain.
>
> Now, while the methods by which the estimates of 1870 and 1880 were arrived at are not easily ascertainable, except by personal inquiry of the gentlemen who made them, the methods by which the estimates of 1850 and 1860 were reached are very easily ascertained. In those two periods the estimate of true wealth was left to the marshals of the different districts, who simply added to the local assessments such a percentage as they thought the assessors themselves would have added if they had wanted to ascertain the real value. In other words, they increased the local assessments just as much as they thought that the assessors had intentionally cut them down.
>
> Now, the only fair way of comparing such different valuations is, either to reduce the valuations of 1890, 1880, and 1870 to the standard of 1860 or to increase the valuation of 1860 by estimating it on the principles of 1890.

In answer to such suggestions it may be stated that at this day any correction of the figures of true valuation for any previous census period is utterly impossible, however desirable such correction may be, the necessary information for the purpose not being procurable. The methods pursued, however, in each decade in arriving at such results and a summary of evident differences in the valuations resulting therefrom, as compared with those for 1890, may be briefly stated.

The first effort of the government to obtain a statement of the valuation of the property of the country was made under the census act of 1850. The instructions on the schedules issued to United States marshals, through whom the census statistics for that year were collected, required those officers to obtain statistics of the valuation

of real and personal property as assessed for taxation and in addition thereto the true valuation of such property, for obtaining which the schedules contained instructions as follows:

The "true valuation" of all property should be estimated at what is its cash value in the place where it is situated. In some places, however, it is valued by appraisers at two-thirds or one-half of its just value and the assessment made upon such valuation. If in the estimate of an estate it is valued at other than its true worth the true valuation should be stated, which may easily be done by adding the proper per centum to the recorded valuation.

No valuation statistics of the above character were, however, published in the final report of the Seventh Census (1850), but in a preliminary report of the Superintendent, dated December 1, 1852, transmitted to Congress by the Secretary of the Interior and published by that body, a table of such values is published under the heading of "Real and personal estate", with the following remark:

The table of real and personal estate owned by individuals is made up from official returns of property for taxation. Where the assessment has been made on a sum less than the intrinsic worth, the assistant marshals were instructed to add the necessary percentage. For the purposes of taxation the full amount is not generally given, in rural districts especially. Stocks or bonds owned by states or by the general government are not represented. The value of slaves is included.

The table is headed "Valuation of real and personal estate of the inhabitants of the United States, for the year ending June 1, 1850", and is subheaded as follows:

STATES AND TERRITORIES.	REAL AND PERSONAL ESTATE.	
	Assessed value.	True or estimated value.

The total of the true or estimated value is $7,135,780,228.

In the report of the Eighth Census (1860), Mortality and Miscellaneous Statistics, page 294, the assessed and true valuations for 1850 and for 1860 are reported with the following text:

The marshals of the United States were directed to obtain from the records of the states and territories, respectively, an account of the value of real and personal estate as assessed for taxation. Instructions were given these officers to add the proper amount to the assessment, so that the return should represent as well the true or intrinsic value as the inadequate sum generally attached to property for taxable purposes. The result of this return by all the census takers will be found in Table No. 2, whereby it will appear that the value of individual property in the states and territories exceeds the sum of $16,000,000,000, representing an increase of 126.5 per centum in 10 years in value in the aggregate, and an increase of 68 per cent per capita of the free population. * * *

It must be borne in mind that the value of all taxable property was returned, including that of foreigners as well as natives, while all was omitted belonging to the state or United States. In considering the relation of population to wealth, the fact must be borne in mind that a much larger proportion of the property of the western than the eastern states is held by nonresidents, and that this circumstance is not without its influence in exaggerating the wealth of individuals in states where large investments have been made by persons resident elsewhere.

Table 2 is headed "The true value of real estate and personal property, according to the Seventh Census (1850) and the Eighth Census (1860), respectively, also the increase and increase per cent". The aggregate for 1850 is $7,135,780,228, as before stated; that for 1860 is $16,159,616,068.

In 1870 the duty of ascertaining the assessed and true valuation of property was again confined to the United States marshals, and the report for that period says that the two points particularly dwelt upon in instructions from the Census Office in the matter of valuation were, first, the undervaluation of real estate in assessments for taxation; second, the large class of personal property lawfully exempt from taxation, the class disregarded by the assessors, or that which by evasion or fraud escapes taxation. Of the first class the report says: "For the majority of the states and for the vast majority of the property of the country, the additions to be made to assessed values on account of the undervaluation of real estate have been calculated with great nicety by competent investigators". But in determining how much should be added to the assessed valuation of the country on account of the exemption or escape of personal property from taxation in 1870, the report admits no such accurate methods could be applied and that the result reached must be characterized rather as an impression than an opinion. The report further says that no attempt has been made to eliminate the amount of mortgages on real estate forming a part of the personal property taxed, though to that extent there was an evident duplication of values, and that for comparisons the total results should be decreased 20 per cent to reduce the valuation to a gold standard in which the valuations of other periods are stated. The final results are published by states, but with no figures showing in detail the amount or kind of the several classes of property included.

In 1880 the true valuation of property appears to have been ascertained directly by the Census Office. Inquiries concerning the relation between the assessed and true value of real estate were sent all over the country, and from the returns the value of this class of property was determined. The value of other property was obtained from official and other sources with little or no reference to the assessed valuation.

The plan pursued in the Eleventh Census has been fully set forth above.

In comparing the report of true valuation of 1890 with like valuations of previous periods it should be borne in mind:

First. That no statement of true valuation previous to 1890 included the value of vacant state or national land or Indian reservations.

Second. That the true valuation for 1870 admittedly embraces certain duplications of value of personal property, arising from the taxation of mortgages and the realty represented by them, and that the values are inflated, owing to the depreciation of the standard then in use, requiring a corrective reduction of 20 per cent.

Third. That for 1860 and 1850 the true valuation appears to have been made by adding to the assessor's list such an amount as would, in the opinion of the officer reporting, compensate for the undervaluations of the assessor. If such course was pursued, no property exempt from taxation or which escaped the assessor's list is included as a part of the property valued.

These admitted differences of method pursued in reaching the figures of true valuation for the several census periods, and the temporary character of the Census Office, of themselves preclude any attempt of one census to revise the figures of a previous one; and the figures as published, if not as accurate as desired, can be accepted with safety as showing in a general way a continuous increase in the wealth of the nation, the exact proportions of which can not be measured.

TABLE 1.—SUMMARY OF THE TRUE VALUATION OF REAL AND PERSONAL PROPERTY, BY STATES AND TERRITORIES (EXCLUSIVE OF ALASKA): 1890.

STATES AND TERRITORIES.	Total.	Real estate and improvements.	Live stock on farms, farm implements, and machinery.	Mines and quarries, including product on hand.	Gold and silver coin and bullion.	Machinery of mills and product on hand, raw and manufactured.	Railroads and equipments, including street railroads.	Telegraphs, telephones, shipping, and canals and equipments.	Miscellaneous.
The United States.	$65, 037, 091, 197	$39, 544, 544, 333	$2, 703, 015, 040	$1, 291, 291, 579	$1, 158, 774, 948	$3, 058. 593, 441	$8, 685, 407, 323	$701, 755, 712	$7, 893, 708, 821
North Atlantic division	21, 435, 491, 864	13, 905, 274, 364	430, 770, 756	424, 071, 494	390, 431, 535	1, 739, 752, 192	1, 445, 910, 383	351, 283, 023	2, 747, 998, 117
Maine	489, 134, 128	254, 069, 559	23, 779, 553	5, 806, 940	10, 655, 666	27, 400, 727	69, 524, 389	43, 175, 046	54, 722, 248
New Hampshire	325, 128, 740	176, 131, 000	14, 044, 975	1, 188, 089	6, 059, 688	30, 964, 366	58, 782, 551	2, 143, 867	35, 814, 204
Vermont	265, 567, 323	138, 378, 194	21, 377, 880	11, 841, 193	5, 380, 723	8, 223, 289	49, 349, 395	1, 716, 604	29, 300, 045
Massachusetts	2, 803, 645, 447	1, 898, 637, 794	20, 139, 118	3, 363, 995	48, 476, 225	309, 098, 895	110, 793, 408	51, 658, 136	361, 477, 876
Rhode Island	504, 162, 352	334, 740, 002	3, 306, 000	816, 055	5, 996, 129	74, 846, 062	13, 433, 703	5, 163, 956	65, 860, 445
Connecticut	835, 120, 219	543, 421, 891	13, 050, 113	3, 108, 787	13, 456, 492	86, 624, 237	54, 550, 504	14, 753, 310	106, 154, 885
New York	8, 576, 701, 991	5, 817, 704, 667	171, 183, 430	30, 513, 948	176, 941, 588	594, 476, 039	534, 671, 937	129, 098, 710	1, 122, 111, 672
New Jersey	1, 445, 285, 114	961, 013, 972	23, 190, 074	5, 543, 997	23, 764, 541	121, 173, 974	99, 357, 820	16, 225, 600	195, 015, 136
Pennsylvania	6, 190, 746, 550	3, 781, 177, 285	140, 699, 613	361, 888, 490	99, 700, 483	486, 944, 603	455, 446, 676	87, 347, 794	777, 541, 606
South Atlantic division	5, 132, 980, 666	2, 923, 418, 932	198, 075, 819	61, 415, 252	140, 731, 530	180, 991, 025	943, 510, 336	76, 132, 083	608, 705, 689
Delaware	175, 678, 795	105, 720, 519	6, 034, 380	282, 082	2, 824, 336	15, 359, 670	16, 599, 418	6. 580, 068	22, 278, 322
Maryland	1, 085, 473, 048	745, 307, 917	25, 734, 410	20, 770, 825	19, 335, 876	58, 727, 020	66, 733, 915	18, 551, 391	130, 311, 694
District of Columbia	343, 596, 733	286, 563, 006	208, 880	.....	5, 266, 300	13, 958, 068	4, 489, 953	2, 023, 844	31, 086, 682
Virginia	862, 318, 070	470, 642, 553	39, 997, 969	6, 513, 817	25, 389, 094	28, 162, 069	169, 867, 928	11, 960, 333	109, 784, 307
West Virginia	438, 954, 881	248, 727, 477	27, 081, 030	14, 457, 319	11, 776, 054	11, 278, 034	65, 609, 822	3, 539, 626	56, 485, 519
North Carolina	584, 148, 999	278, 975, 226	32, 730, 490	4, 293, 904	24, 358, 230	12, 044, 428	152, 160, 420	8, 132, 644	71, 453, 657
South Carolina	400, 911, 303	176, 528, 452	20, 744, 672	7, 297, 518	17, 502, 403	11, 502, 673	114, 093, 428	5. 792, 545	47, 449, 612
Georgia	852, 409, 449	415, 339, 384	37, 242, 968	7, 613, 745	28, 298, 688	26, 196, 591	227, 397, 970	11. 671, 918	98, 648, 185
Florida	389, 489, 388	195, 614, 398	8, 301, 020	186, 042	5, 980, 549	3, 762, 472	126, 557, 482	7, 879, 714	41, 207, 711
North Central division	25, 255, 915, 549	15, 125, 481, 180	1, 447, 471, 577	220, 544, 444	387, 040, 555	873, 977, 334	3, 937, 237, 117	169, 425, 950	3, 103, 737, 392
Ohio	3, 951, 382, 384	2, 539, 255, 018	145, 657, 036	53, 637, 259	60, 430, 088	182, 640, 892	424, 107, 906	35, 698, 555	518, 955, 630
Indiana	2, 095, 176, 626	1, 288, 163, 737	114, 533, 677	15, 102, 469	35, 640, 877	54, 920, 942	310, 172, 144	9, 117, 166	267, 525, 614
Illinois	5, 066, 751, 719	3, 294, 042, 440	214, 888, 600	22, 044, 593	77, 890, 594	245, 552, 366	521, 464, 517	23, 344, 205	667, 524, 404
Michigan	2, 095, 016, 272	1. 149, 290, 454	91, 747, 585	77, 608, 518	34, 418, 789	86, 490, 821	375, 484, 286	38, 723, 391	241. 252, 428
Wisconsin	1, 833, 308, 523	1, 098, 350, 591	82, 951, 387	8, 388, 551	27, 934, 449	81, 874, 031	294, 269, 054	14, 738, 945	224, 801, 515
Minnesota	1, 691, 851, 927	1, 034, 163, 155	74, 642, 156	10, 390, 329	23, 036, 530	55, 655, 545	281, 641, 105	5, 574, 586	206, 748, 521
Iowa	2, 287, 348, 333	1, 261, 701, 010	243, 101, 557	7, 676, 126	30, 981, 325	29, 938, 530	442, 694, 783	8, 218, 284	263, 036, 718
Missouri	2, 397, 902, 945	1, 438, 731, 201	160, 531, 892	12. 480, 754	46, 436, 377	100, 566, 607	322, 668, 487	12, 964, 185	303, 523, 441
North Dakota	337, 006, 506	175, 917, 099	25, 435, 474	66, 580	3, 040, 965	943, 450	102, 937, 257	730, 876	27, 934, 805
South Dakota	425, 141, 299	206, 923, 201	37, 603, 221	6, 822, 622	5, 263, 004	1, 329, 023	127, 245, 237	1, 315, 232	38, 639, 759
Nebraska	1, 275, 685, 514	708, 413, 098	109, 440, 897	2, 089, 177	18, 961, 494	14. 946, 683	272, 129, 695	4, 292, 140	145, 412, 330
Kansas	1, 799, 343, 501	939, 530, 176	146, 938, 095	4, 237, 466	23, 006, 063	19, 118, 444	462, 422, 646	5, 708, 384	198, 382, 227
South Central division	6, 401, 281, 019	3, 538, 805, 433	409, 372, 600	40, 916, 904	170, 393, 078	138, 558, 243	1, 288, 746. 449	53, 994, 196	760, 494, 116
Kentucky	1, 172, 232, 313	711, 793, 385	81, 830, 906	9, 919, 417	29, 192, 033	36, 026, 069	142, 262. 792	8, 470, 470	152, 737, 221
Tennessee	887, 956, 143	483, 761, 510	70, 191, 110	7, 344, 009	27, 372, 564	25, 681, 603	152, 683, 677	7, 874, 072	113, 047, 598
Alabama	622, 773, 504	271, 363, 944	35, 288, 375	18, 277, 597	23, 203. 293	23, 124, 036	174. 557, 142	8, 236, 253	68, 722, 864
Mississippi	454, 242, 688	208, 393, 024	39, 905, 300	5, 000	19, 365, 860	5, 535, 904	119. 889, 776	6, 490, 749	54, 648, 075
Louisiana	495, 301, 597	271, 961, 846	25, 065, 735	.....	17, 785, 914	19. 244. 378	91, 673, 064	8. 319, 098	61, 251, 562
Texas	2, 105, 576, 766	1, 220, 417, 771	117, 006, 044	1, 255, 970	35, 532, 610	22, 047, 604	446, 587. 638	9, 834, 482	252. 834, 647
Oklahoma	48, 285, 124	34, 037, 571	3, 639, 850	.....	937, 774	51, 114	8, 629, 471	247, 336	742, 038
Arkansas	455, 147, 422	233, 855, 131	36, 445, 280	2, 622, 902	16, 975, 521	6. 732, 986	97, 552, 745	4, 512, 716	56, 450, 141
Indian territory	159, 765, 462	103, 221, 251	.....	1, 492, 009	27, 539	114. 549	54, 910, 144	.....	.....
Western division	6, 811, 422, 099	4, 051, 564, 424	217, 324, 288	544, 343, 485	73, 178, 250	125, 314, 647	1. 070, 003, 038	59, 920, 460	672, 773, 507
Montana	453, 135, 209	207, 770, 797	22, 976, 697	81, 426, 388	3, 111, 659	1, 197, 883	112, 602, 661	528, 636	23, 520, 488
Wyoming	169, 773, 710	92, 493, 357	15, 870, 581	5, 020, 496	1. 216. 666	455, 748	48, 466, 975	242. 820	6, 007, 067
Colorado	1, 145, 712, 267	603, 326, 165	25, 322, 860	161, 471, 917	8, 606, 736	14. 507, 433	222, 229, 424	1, 648, 792	108, 538, 940
New Mexico	231, 459, 897	113, 729, 183	7, 538, 320	21, 692, 388	2, 524, 943	471, 948	75, 469, 333	614, 372	9, 419, 410
Arizona	188, 880, 976	95, 644, 280	3, 454. 240	26, 090, 504	1, 013, 002	282, 930	56, 348, 389	238, 480	5. 899, 151
Utah	349, 411, 234	183, 117, 253	7, 978, 490	67, 432, 123	3, 981, 485	2, 793, 974	55, 974, 079	831, 620	27, 302, 210
Nevada	180, 323, 668	92, 222, 975	6, 333, 300	27, 130, 047	1, 054, 488	296, 977	47, 513, 454	183, 044	5, 583, 383
Idaho	207, 896, 591	95, 606, 807	8, 425, 950	46, 967, 265	1. 410, 142	389, 892	48, 078, 479	337, 540	6, 680, 516
Washington	760, 698, 726	516, 365, 149	17, 263, 310	7, 622, 783	7, 576, 766	11, 713, 975	92, 724, 845	9, 917, 920	97, 483, 978
Oregon	590, 396, 194	380, 174, 803	27, 205, 600	16, 836, 577	7, 007, 914	12. 984, 629	74, 978, 844	6, 450, 099	64, 757, 728
California	2, 533, 733, 627	1, 671, 113, 655	74, 948, 940	82, 652, 997	32, 674, 449	80, 219, 258	235. 616, 555	38. 897, 137	317, 610, 636

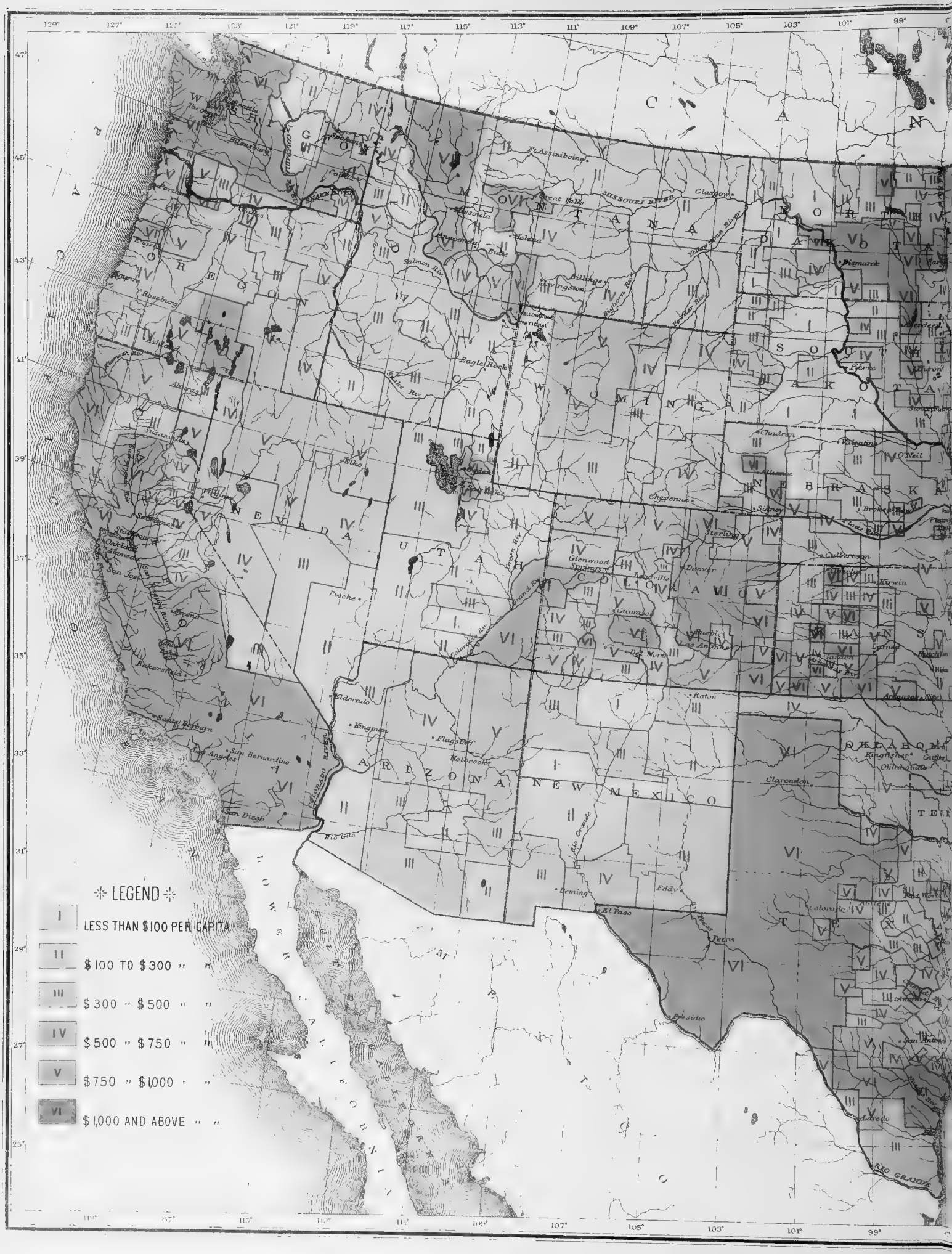
LEGEND
I LESS THAN $100 PER CAPITA
II $100 TO $300 " "
III $300 " $500 " "
IV $500 " $750 " "
V $750 " $1,000 " "
VI $1,000 AND ABOVE " "
CANADA
MONTANA
WYOMING
NEBRASKA
NEVADA
UTAH
COLORADO
ARIZONA
NEW MEXICO
OREGON
CALIFORNIA
Helena
Bismarck
Denver
Salt Lake
Phoenix
Santa Fe
Olympia
Sacramento
San Francisco
Los Angeles
San Diego
El Paso
Fort Assiniboine
Great Falls
Missoula
Spokane
Walla Walla
Portland
Boise City
Cheyenne
Pierre
Yellowstone National Park
Eagle Rock
Ogden
Pueblo
Las Animas
Gunnison
Glenwood Springs
Leadville
Sterling
Chadron
Valentine
O'Neil
Sidney
Brewster
Culbertson
Kewin
Larned
Raton
Clayton
Clarendon
Oklahoma
Kingfisher
Guthrie
Amarillo
Colorado
Fedos
Eddy
Deming
Presidio
Laredo
San Antonio
Flagstaff
Holbrooks
Kingman
Eldorado
Prescott
Pioche
Elko
Ashland
Roseburg
Astoria
Tacoma
Seattle
Port Townsend
Bakersfield
San Bernardino
Santa Barbara
Oakland
Alameda
San Jose
Stockton
Susanville
Ft. Yuma
Rio Grande
Rio Gila
Colorado River
Columbia River
Snake River
Missouri River
Yellowstone River
Powder River
Bighorn River
Platte River
Salmon River
Kootenai River
Klamath River
Arkansas River
Pecos River
Gila River
Green River
Grand River
Pacific Ocean
Gulf of California

TRUE VALUATION OF REAL ESTATE
WITH IMPROVEMENTS THEREON
PER CAPITA
AT THE ELEVENTH CENSUS
1890.
THE F. EDENKALD CO. LITH. BALTO.

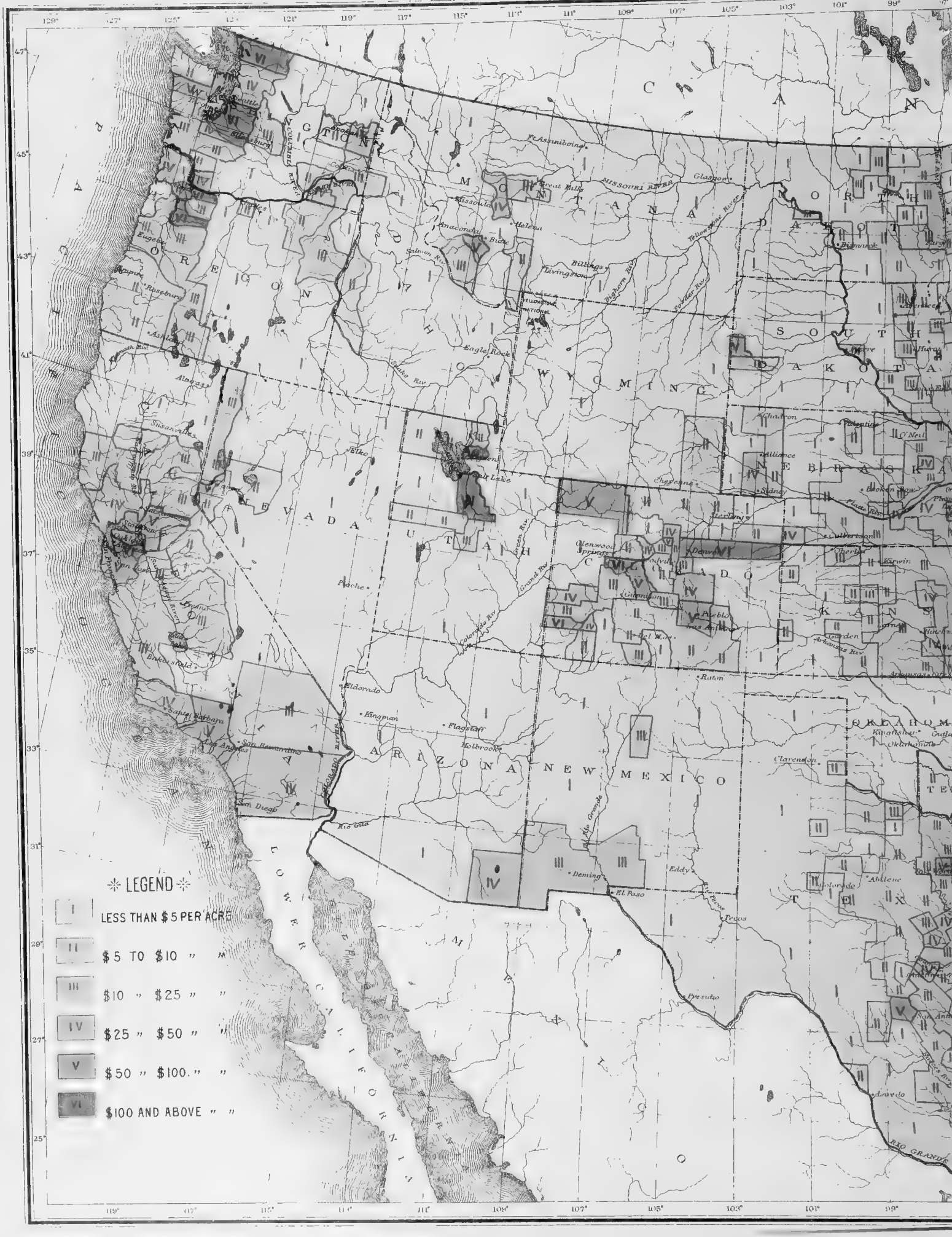
LEGEND
I LESS THAN $5 PER ACRE
II $5 TO $10 " "
III $10 " $25 " "
IV $25 " $50 " "
V $50 " $100 " "
VI $100 AND ABOVE " "
CANADA
MONTANA
NORTH DAKOTA
SOUTH DAKOTA
WYOMING
NEBRASKA
OREGON
IDAHO
NEVADA
UTAH
COLORADO
KANSAS
OKLAHOMA
ARIZONA
NEW MEXICO
TEXAS
MEXICO
LOWER CALIFORNIA
PACIFIC OCEAN
Fort Assiniboine
Great Falls
Missoula
Helena
Anaconda
Butte
Bozeman
Livingston
Glasgow
Bismarck
Eugene
Roseburg
Ashland
Eagle Rock
Salt Lake
Elko
Susanville
Sacramento
San Francisco
Bakersfield
Santa Barbara
Los Angeles
San Bernardino
San Diego
Eldorado
Kingman
Flagstaff
Holbrook
Prescott
Phoenix
Tucson
Deming
El Paso
Eddy
Pecos
Presidio
Laredo
Rio Grande
Colorado River
Columbia River
Missouri River
Yellowstone River
Bighorn River
Platte River
Snake River
Green River
Grand River
Arkansas River
Pueblo
Las Animas
Denver
Colorado Springs
Cheyenne
Sidney
Alliance
Chadron
Valentine
Pierre
Huron
Aberdeen
Black Hills
Yellowstone National
Clarendon
Amarillo
Abilene
Colorado
Ruton
Kingfisher
Guthrie
Oklahoma
Kansas
Rio Grande

TRUE VALUATION OF REAL ESTATE
WITH IMPROVEMENTS THEREON
PER ACRE
AT THE ELEVENTH CENSUS
1890.
LAKE SUPERIOR
LAKE HURON
LAKE ONTARIO
ATLANTIC OCEAN
NEW HAMPSHIRE
ILLINOIS
INDIAN TERRITORY
ARKANSAS
NORTH CAROLINA
SOUTH CAROLINA
THE FRIEDENWALD CO LITH BALTO

TABLE 2.—SUMMARY OF THE ACREAGE AND VALUATIONS OF REAL ESTATE AND IMPROVEMENTS, BY STATES AND TERRITORIES (EXCLUSIVE OF ALASKA): 1890.

STATES AND TERRITORIES.	Area in acres.	TRUE VALUATION OF REAL ESTATE AND IMPROVEMENTS.			Total true valuation per capita.	Total true valuation per acre.	Assessed valuation of taxed real estate and improvements.	Value of farm lands and improvements.
		Total.	Taxed.	Exempt from taxation.				
The United States	1,900,800,000	$39,544,544,333	$35,711,209,108	$3,833,335,225	$631.48	$20.80	$18,956,556,675	a$13,279,252,649
North Atlantic division	103,721,600	13,905,274,364	12,695,897,886	1,209,376,478	799.08	134.06	8,601,385,328	2,539,200,537
Maine	19,132,800	254,069,559	233,946,082	20,123,477	384.32	13.28	233,946,082	98,567,730
New Hampshire	5,763.200	176,131,000	156,479,218	19,651,782	467.77	30.56	141,729,716	66,162,600
Vermont	5,846,400	138,378,194	126,554,907	11,823,287	416.27	23.67	112,895,125	80,427,490
Massachusetts	5,145,600	1,898,637,794	1,673,052,797	225,584,997	848.01	368.98	1,600,137,807	127,538,284
Rhode Island	694,400	334,740,002	308,571,866	26,168,136	968.84	482.06	243,081,296	21,873,479
Connecticut	3,100,800	543,421,891	485,998,944	57,422,947	728.20	175.25	261,451,666	95,000,595
New York	30,476,800	5,817,704,667	5,250,687,180	567,017,487	969.96	190.89	3,403,751,246	968,127,286
New Jersey	4,771,200	961,013,972	888,379,700	72,634,272	665.09	201.42	562,375,791	159,262,840
Pennsylvania	28,790,400	3,781,177,285	3,572,227,192	208,950,093	719.13	131.33	2,042,016,599	922,240,233
South Atlantic division	171,916,800	2,923,418,932	2,512,053,245	411,365,687	330.03	17.00	1,528,133,435	1,135,319,670
Delaware	1,254,400	105,720,519	101,282,029	4,438,490	627.45	84.28	63,346,513	39,586,080
Maryland	6,310,400	745,307,917	589,015,067	156,292,850	715.00	118.11	411,900,246	175,058,550
District of Columbia	38,400	286,563,006	141,609,891	144,953,115	1,243.81	7,462.58	141,609,891	6,471,120
Virginia	25,680,000	470,642,553	449,562,737	21,079,816	284.21	18.33	272,311,276	254,490,600
West Virginia	15,772,800	248,727,477	236,659,954	12,067,523	326.07	15.77	121,202,365	151,880,300
North Carolina	31,091,200	278,975,226	260,191,465	18,783,761	172.43	8.97	142,068,932	183,977,010
South Carolina	19,308,800	176,528,452	168,179,119	8,349,333	153.35	9.14	90,042,723	99,104,600
Georgia	37,747,200	415,339,384	382,999,745	32,339,639	226.05	11.00	225,054,915	152,006,230
Florida	34,713,600	195,614,398	182,553,238	13,061,160	499.75	5.64	60,596,574	72,745,180
North Central division	482,272,000	15,125,481,180	14,176,950,222	948,530,958	676.38	31.36	5,569,109,113	7,069,767,154
Ohio	26,086,400	2,530,255,018	2,374,439,191	155,815,827	689.01	97.00	1,232,305,312	1,050,031,828
Indiana	22,982,400	1,288,163,737	1,206,083,830	82,079,907	587.56	56.05	554,900,734	754,789,110
Illinois	35,840,000	3,294,042,440	3,108,040,960	186,001,480	860.88	91.91	587,442,289	1,262,870,587
Michigan	36,755,200	1,149,290,454	1,080,628,798	68,661,656	548.88	31.27	739,690,151	556,190,670
Wisconsin	34,848,000	1,098,350,591	1,022,794,776	75,555,815	651.11	31.52	464,590,340	477,524,507
Minnesota	50,691,200	1,034,163,155	955,633,047	78,530,108	794.39	20.40	496,558,366	340,059,470
Iowa	35,504,000	1,261,701,010	1,200,469,828	61,231,182	659.92	35.54	370,921,446	857,581,022
Missouri	43,990,400	1,438,731,201	1,356,866,163	81,865,038	537.00	32.71	599,859,331	625,858,361
North Dakota	44,924,800	175,917,099	128,710,884	47,206,215	962.77	3.92	65,181,187	75,310,305
South Dakota	49,184,000	206,923,201	173,470,318	33,452,883	629.31	4.21	101,378,719	107,466,335
Nebraska	49,177,600	708,413,098	663,527,050	44,886,048	669.00	14.41	115,181,167	402,358,913
Kansas	52,288,000	939,530,176	906,285,377	33,244,799	658.35	17.97	241,100,071	559,726,046
South Central division	390,537,600	3,538,805,433	3,144,096,998	394,708,435	322.50	9.06	1,734,302,620	1,440,022,598
Kentucky	25,600,000	711,793,385	652,168,008	59,625,377	382.97	27.80	376,788,792	346,339,360
Tennessee	26,720,000	483,761,510	459,186,911	24,574,599	273.70	18.10	292,872,811	242,700,540
Alabama	32,985,600	271,363,944	252,833,299	18,530,645	179.35	8.23	154,706,484	111,051,390
Mississippi	29,657,600	208,393,024	195,864,374	12,528,650	161.60	7.03	117,004,402	127,423,157
Louisiana	29,068,800	271,961,846	239,142,588	32,819,258	243.13	9.36	159,619,875	85,381,270
Texas	167,865,600	1,220,417,771	1,130,341,854	90,075,917	545.92	7.27	523,893,098	399,971,289
Oklahoma (b)	24,851,200	34,037,571	.....	34,037,571	550.47	1.37	.....	8,581,170
Indian territory	19,840,000	103,221,251	.....	103,221,251	.....	5.20	.....	.....
Arkansas	33,948,800	233,855,131	214,559,964	19,295,167	207.29	6.89	109,417,158	118,574,422
Western division	752,352,000	4,051,564,424	3,182,210,757	869,353,667	1,338.20	5.39	1,523,626,179	1,094,942,690
Montana	92,998,400	207,770,797	109,672,902	98,097,895	1,572.13	2.23	54,943,531	25,512,340
Wyoming	62,448,000	92,493,357	26,393,033	66,100,324	1,523.65	1.48	12,719,221	14,460,880
Colorado	66,332,800	603,326,165	518,262,818	85,063,347	1,463.68	9.10	155,383,090	85,035,180
New Mexico	78,374,400	113,729,183	37,881,469	75,847,714	740.46	1.45	15,371,084	8,140,800
Arizona	72,268,800	95,644,280	25,468,556	70,175,724	1,604.23	1.32	10,174,476	7,222,230
Utah	52,601,600	183,117,253	124,036,751	59,080,502	880.77	3.48	80,218,871	28,402,780
Nevada	70,233,600	92,222,975	25,171,257	67,051,718	2,015.32	1.31	8,544,341	12,339,410
Idaho	53,945,600	95,606,807	28,339,482	67,267,325	1,132.98	1.77	9,977,463	17,431,580
Washington	42,803,200	516,365,149	466,456,488	49,908,661	1,477.90	12.06	177,204,671	83,461,660
Oregon	60,518,400	380,174,803	304,962,621	75,212,182	1,211.65	6.28	107,640,259	115,819,200
California	99,827,200	1,671,113,655	1,515,565,380	155,548,275	1,383.22	16.74	891,449,172	697,116,630

a As returned by enumerators.

b Includes Cherokee strip, No Man's Land, and Greer county (in dispute).

TABLE 3.—COMPARATIVE SUMMARY OF THE TRUE VALUATION OF REAL AND PERSONAL PROPERTY, TOTAL AND PER CAPITA, BY STATES AND TERRITORIES (EXCLUSIVE OF ALASKA): 1850 TO 1890.

STATES AND TERRITORIES.	TRUE VALUATION OF REAL AND PERSONAL PROPERTY.									
	Total.					Per capita.				
	1890	1880	1870	1860	1850	1890	1880	1870	1860	1850
The United States	$65,037,091,197	$43,642,000,000	$30,068,518,507	$16,159,616,068	$7,135,780,228	a$1,036	$870	$780	$514	$308
North Atlantic division	21,435,491,864	17,533,000,000	15,290,032,687	5,591,607,424	3,130,989,851	1,232	1,209	1,243	528	363
Maine	489,134,128	511,000,000	348,155,671	190,211,600	122,777,571	740	787	555	303	210
New Hampshire	325,128,740	363,000,000	252,624,112	156,310,860	103,652,835	863	1,046	794	479	326
Vermont	265,567,323	302,000,000	235,349,553	122,477,170	92,205,049	799	909	712	389	294
Massachusetts	2,803,645,447	2,623,000,000	2,132,148,741	815,237,433	573,342,286	1,252	1,471	1,463	662	577
Rhode Island	504,162,352	400,000,000	296,965,646	135,337,588	80,508,794	1,459	1,447	1,366	775	546
Connecticut	835,120,219	779,000,000	774,631,524	444,274,114	155,707,980	1,119	1,251	1,441	966	420
New York	8,576,701,991	6,308,000,000	6,500,841,264	1,843,338,517	1,080,309,216	1,430	1,241	1,483	475	349
New Jersey	1,445,285,114	1,305,000,000	940,976,064	467,918,324	200,000,000	1,000	1,154	1,038	696	409
Pennsylvania	6,190,746,550	4,942,000,000	3,808,340,112	1,416,501,818	722,486,120	1,177	1,154	1,081	487	313
South Atlantic division	5,132,980,666	3,759,000,000	2,249,280,146	2,883,371,641	1,558,346,026	579	495	384	537	333
Delaware	175,678,795	136,000,000	97,180,833	46,242,181	21,062,556	1,043	928	777	412	230
Maryland	1,085,473,048	837,000,000	643,748,976	376,919,944	219,217,364	1,041	895	824	549	376
District of Columbia	343,596,733	220,000,000	126,873,618	41,084,945	14,018,874	1,491	1,239	963	547	271
Virginia	862,318,070	707,000,000	409,588,133	b793,249,681	b430,701,082	521	467	334	b497	b303
West Virginia	438,954,881	350,000,000	190,651,491	.....	.....	575	566	431	.....	.....
North Carolina	584,148,999	461,000,000	260,757,244	358,739,399	226,800,472	361	329	243	361	261
South Carolina	400,911,303	322,000,000	203,146,989	548,138,754	288,257,694	348	323	295	779	431
Georgia	852,409,449	606,000,000	268,169,207	645,895,237	335,425,714	464	393	226	611	370
Florida	389,489,388	120,000,000	44,163,655	73,101,500	22,862,270	995	445	235	521	261
North Central division	25,255,915,549	16,186,000,000	9,542,053,355	3,966,735,753	1,126,447,585	1,129	932	735	436	208
Ohio	3,951,382,384	3,238,000,000	2,235,430,300	1,193,898,422	504,726,120	1,076	1,012	839	510	255
Indiana	2,095,176,626	1,681,000,000	1,268,180,543	528,835,371	202,650,264	956	850	755	392	205
Illinois	5,066,751,719	3,210,000,000	2,121,680,579	871,860,282	156,265,006	1,324	1,043	835	509	183
Michigan	2,095,016,272	1,580,000,000	719,208,118	257,163,983	59,787,255	1,001	965	607	343	150
Wisconsin	1,833,308,523	1,139,000,000	702,307,329	273,671,668	42,056,595	1,087	866	666	353	138
Minnesota	1,691,851,927	792,000,000	228,909,590	52,294,413	.....	1,300	1,014	521	304	.....
Iowa	2,287,348,333	1,721,000,000	717,644,750	247,338,265	23,714,638	1,196	1,059	601	366	123
Missouri	2,397,902,945	1,562,000,000	1,284,922,897	501,214,398	137,247,707	895	720	746	424	201
North Dakota	337,006,506	c118,000,000	c5,599,752	.....	.....	1,844	c873	c395	.....	.....
South Dakota	425,141,299					1,293				
Nebraska	1,275,685,514	385,000,000	69,277,483	9,131,056	.....	1,205	851	563	317	.....
Kansas	1,799,343,501	760,000,000	188,892,014	31,327,895	.....	1,261	763	518	292	.....
South Central division	6,401,281,019	3,882,000,000	2,152,182,361	3,449,084,648	1,286,610,866	a569	435	334	598	299
Kentucky	1,172,232,313	902,000,000	604,318,552	666,043,112	301,628,456	631	547	457	576	307
Tennessee	887,956,143	705,000,000	498,237,724	493,903,892	201,246,686	502	451	396	445	201
Alabama	622,773,504	428,000,000	201,855,841	495,237,078	228,204,332	412	339	202	514	296
Mississippi	454,242,688	354,000,000	209,197,345	607,324,911	228,951,130	352	313	253	767	377
Louisiana	495,301,597	382,000,000	323,125,666	602,118,568	233,998,764	443	406	445	850	452
Texas	2,105,576,766	825,000,000	159,052,542	365,200,614	52,740,473	942	518	194	605	248
Oklahoma	48,285,124	.....	.....	.....	.....	781	.....	.....	.....	.....
Arkansas	455,147,422	286,000,000	156,394,691	219,256,473	39,841,025	403	356	323	504	190
Indian territory	159,765,462	.....	.....	.....	.....	.....	.....	.....	.....	.....
Western division	6,811,422,099	2,282,000,000	834,969,958	268,816,602	33,385,900	2,250	1,291	843	434	187
Montana	453,135,209	40,000,000	15,184,522	.....	.....	3,429	1,022	737	.....	.....
Wyoming	169,773,710	54,000,000	7,016,748	.....	.....	2,797	2,596	770	.....	.....
Colorado	1,145,712,267	240,000,000	20,243,303	.....	.....	2,780	1,235	508	.....	.....
New Mexico	231,459,897	49,000,000	31,349,793	20,813,768	5,174,471	1,507	410	341	223	84
Arizona	188,880,976	41,000,000	3,440,791	.....	.....	3,168	1,014	356	.....	.....
Utah	349,411,234	114,000,000	16,159,995	5,596,118	986,083	1,681	792	186	139	87
Nevada	180,323,668	156,000,000	31,134,012	.....	.....	3,941	2,506	733	.....	.....
Idaho	207,896,591	29,000,000	6,552,681	.....	.....	2,464	890	437	.....	.....
Washington	760,698,726	62,000,000	13,562,164	5,601,466	.....	2,177	825	566	483	.....
Oregon	590,396,194	154,000,000	51,558,932	28,930,637	5,063,474	1,882	882	567	551	381
California	2,533,733,627	1,343,000,000	638,767,017	207,874,613	22,161,872	2,097	1,553	1,140	547	239

a In computing this per capita the true valuation of Indian territory is excluded. b Virginia before division. c Dakota territory.

TABLE 4.—SUMMARY OF TRUE VALUATION OF REAL ESTATE AND IMPROVEMENTS, AND ACREAGE, BY STATES AND TERRITORIES (EXCLUSIVE OF ALASKA): 1890.

STATES AND TERRITORIES.	TRUE VALUATION OF REAL ESTATE AND IMPROVEMENTS.			ACREAGE.		
	Total.	Distributable into counties.	National vacant lands and Indian reservations not distributable into counties.	Total.	Distributable into counties.	National vacant lands and Indian reservations not distributable into counties.
The United States	$39,544,544,333	$38,603,512,955	$941,031,378	1,900,800,000	1,214,973,406	685,826,594
North Atlantic division	13,905,274,364	13,903,463,664	1,810,700	103,721,600	103,633,923	87,677
Maine	254,069,559	254,069,559	.....	19,132,800	19,132,800	.....
New Hampshire	176,131,000	176,131,000	.....	5,763,200	5,763,200	.....
Vermont	138,378,194	138,378,194	.....	5,846,400	5,846,400	.....
Massachusetts	1,898,637,794	1,898,637,794	.....	5,145,600	5,145,600	.....
Rhode Island	334,740,002	334,740,002	.....	694,400	694,400	.....
Connecticut	543,421,891	543,421,891	.....	3,100,800	3,100,800	.....
New York	5,817,704,667	5,815,893,967	1,810,700	30,476,800	30,389,123	87,677
New Jersey	961,013,972	961,013,972	.....	4,771,200	4,771,200	.....
Pennsylvania	3,781,177,285	3,781,177,285	.....	28,790,400	28,790,400	.....
South Atlantic division	2,923,418,932	2,916,062,397	7,356,535	171,916,800	166,227,203	5,689,597
Delaware	105,720,519	105,720,519	.....	1,254,400	1,254,400	.....
Maryland	745,307,917	745,307,917	.....	6,310,400	6,310,400	.....
District of Columbia	286,563,006	286,563,006	.....	38,400	38,400	.....
Virginia	470,642,553	470,642,553	.....	25,680,000	25,680,000	.....
West Virginia	248,727,477	248,727,477	.....	15,772,800	15,772,800	.....
North Carolina	278,975,226	278,649,171	326,055	31,091,200	31,025,989	65,211
South Carolina	176,528,452	176,528,452	.....	19,308,800	19,308,800	.....
Georgia	415,339,384	415,339,384	.....	37,747,200	37,747,200	.....
Florida	195,614,398	188,583,918	7,030,480	34,713,600	29,089,214	5,624,386
North Central division	15,125,481,180	15,026,877,011	98,604,169	482,272,000	403,618,698	78,653,302
Ohio	2,530,255,018	2,530,255,018	.....	26,086,400	26,086,400	.....
Indiana	1,288,163,737	1,288,163,737	.....	22,982,400	22,982,400	.....
Illinois	3,294,042,440	3,294,042,440	.....	35,840,000	35,840,000	.....
Michigan	1,149,290,454	1,147,782,788	1,507,666	36,755,200	35,801,129	954,071
Wisconsin	1,098,350,591	1,095,540,534	2,810,057	34,848,000	33,442,253	1,405,747
Minnesota	1,034,163,155	1,020,688,625	13,474,530	50,691,200	41,515,210	9,175,990
Iowa	1,261,701,010	1,261,680,260	20,750	35,504,000	35,496,100	7,900
Missouri	1,438,731,201	1,437,291,872	1,439,329	43,990,400	42,838,937	1,151,463
North Dakota	175,917,099	135,316,589	40,600,510	44,924,800	10,813,160	34,111,640
South Dakota	206,923,201	182,837,998	24,085,203	49,184,000	28,190,769	20,993,231
Nebraska	708,413,098	695,267,008	13,146,090	49,177,600	39,195,190	9,982,410
Kansas	939,530,176	938,010,142	1,520,034	52,288,000	51,417,150	870,850
South Central division	3,538,805,433	3,390,501,584	148,303,849	390,537,600	337,010,378	53,527,222
Kentucky	711,793,385	711,793,385	.....	25,600,000	25,600,000	.....
Tennessee	483,761,510	483,761,510	.....	26,720,000	26,720,000	.....
Alabama	271,363,944	269,982,619	1,381,325	32,985,600	31,880,540	1,105,060
Mississippi	208,393,024	206,633,674	1,759,350	29,657,600	28,250,120	1,407,480
Louisiana	271,961,846	270,185,405	1,776,441	29,068,800	27,647,647	1,421,153
Texas	1,220,417,771	1,220,417,771	.....	167,865,600	167,865,600	.....
Oklahoma (a)	34,037,571	.....	34,037,571	24,851,200	.....	24,851,200
Indian territory	103,221,251	.....	103,221,251	19,840,000	.....	19,840,000
Arkansas	233,855,131	227,727,220	6,127,911	33,948,800	29,046,471	4,902,329
Western division	4,051,564,424	3,366,608,299	684,956,125	752,352,000	204,483,204	547,868,796
Montana	207,770,797	113,708,463	94,062,334	92,998,400	18,808,373	74,190,027
Wyoming	92,493,357	28,968,282	63,525,075	62,448,000	11,627,940	50,820,060
Colorado	603,326,165	551,966,236	51,359,929	66,332,800	25,244,857	41,087,943
New Mexico	113,729,183	39,463,416	74,265,767	78,374,400	12,520,394	65,854,006
Arizona	95,644,280	27,077,151	68,567,129	72,268,800	16,064,089	56,204,711
Utah	183,117,253	135,874,638	47,242,615	52,601,600	12,424,020	40,177,580
Nevada	92,222,975	26,998,307	65,224,668	70,233,600	18,118,266	52,115,334
Idaho	95,606,807	30,429,602	65,177,205	53,945,600	4,900,219	49,045,381
Washington	516,365,149	479,934,275	36,430,874	42,803,200	19,041,442	23,761,758
Oregon	380,174,803	329,301,522	50,873,281	60,518,400	20,292,917	40,225,483
California	1,671,113,655	1,602,886,407	68,227,248	99,827,200	45,440,687	54,386,513

a Includes Cherokee strip, No Man's Land, and Greer county (in dispute).

TABLE 5.—TRUE VALUATION OF REAL AND PERSONAL PROPERTY, ARRANGED IN ORDER OF AMOUNT; PER CAPITA VALUATION, PER CENT OF TRUE VALUATION OF REAL ESTATE AND IMPROVEMENTS OF TOTAL TRUE VALUATION, ASSESSED VALUATION OF REAL AND PERSONAL PROPERTY TAXED, AND PER CENT OF ASSESSED VALUATION OF TRUE VALUATION, BY STATES AND TERRITORIES (EXCLUSIVE OF ALASKA): 1890.

STATES AND TERRITORIES.	TRUE VALUATION OF REAL AND PERSONAL PROPERTY.			Total true valuation per capita.	Per cent of true valuation of real estate and improvements of total true valuation.	Assessed valuation of real and personal property taxed.	Per cent of assessed valuation of real and personal property taxed of true valuation.
	Total.	Real estate and improvements.	Personal property.				
The United States	$65,037,091,197	$39,544,544,333	$25,492,546,864	a$1,036	60.80	$25,473,173,418	b39.29
Oklahoma	48,285,124	34,037,571	14,247,553	781	70.49	.....	.....
Indian territory	159,765,462	103,221,251	56,544,211	.....	64.61	.....	.....
Wyoming	169,773,710	92,493,357	77,280,353	2,797	54.48	32,536,401	19.16
Delaware	175,678,795	105,720,519	69,958,276	1,043	60.18	66,210,519	37.69
Nevada	180,323,668	92,222,975	88,100,693	3,941	51.14	25,350,094	14.06
Arizona	188,880,976	95,644,280	93,236,696	3,168	50.64	28,050,234	14.85
Idaho	207,896,591	95,606,807	112,289,784	2,464	45.99	25,748,437	12.39
New Mexico	231,459,897	113,729,183	117,730,714	1,507	49.14	43,227,686	18.68
Vermont	265,567,323	138,378,194	127,189,129	799	52.11	162,098,513	61.04
New Hampshire	325,128,740	176,131,000	148,997,740	863	54.17	263,059,798	80.91
North Dakota	337,006,506	175,917,099	161,089,407	1,844	52.20	88,203,054	26.17
District of Columbia	343,596,733	286,563,006	57,033,727	1,491	83.40	153,307,541	44.62
Utah	349,411,234	183,117,253	166,293,981	1,681	52.41	106,110,370	30.37
Florida	389,489,388	195,614,398	193,874,990	995	50.22	91,761,711	23.56
South Carolina	400,911,303	176,528,452	224,382,851	348	44.03	168,262,669	41.97
South Dakota	425,141,299	206,923,201	218,218,098	1,293	48.67	140,154,930	32.97
West Virginia	438,954,881	248,727,477	190,227,404	575	56.66	186,964,770	42.59
Montana	453,135,209	207,770,797	245,364,412	3,429	45.85	112,937,384	24.92
Mississippi	454,242,688	208,393,024	245,849,664	352	45.88	166,772,279	36.71
Arkansas	455,147,422	233,855,131	221,292,291	403	51.38	174,737,755	38.39
Maine	489,134,128	254,069,559	235,064,569	740	51.94	309,129,101	63.20
Louisiana	495,301,597	271,961,846	223,338,751	443	54.91	234,320,780	47.31
Rhode Island	504,162,352	334,740,002	169,422,350	1,459	66.40	321,764,503	63.82
North Carolina	584,148,999	278,975,226	305,173,773	361	47.76	235,300,674	40.28
Oregon	590,396,194	380,174,803	210,221,391	1,882	64.39	166,025,731	28.12
Alabama	622,773,504	271,363,944	351,409,560	412	43.57	258,979,575	41.58
Washington	760,698,726	516,365,149	244,333,577	2,177	67.88	217,612,897	28.61
Connecticut	835,120,219	543,421,891	291,698,328	1,119	65.07	358,913,956	42.98
Georgia	852,409,449	415,339,384	437,070,065	464	48.73	415,828,945	48.78
Virginia	862,318,070	470,642,553	391,675,517	521	54.58	415,249,107	48.15
Tennessee	887,956,143	483,761,510	404,194,633	502	54.48	382,760,191	43.11
Maryland	1,085,473,048	745,307,917	340,165,131	1,041	68.66	529,494,777	48.78
Colorado	1,145,712,267	603,326,165	542,386,102	2,780	52.66	220,554,064	19.25
Kentucky	1,172,232,313	711,793,385	460,438,928	631	60.72	547,596,788	46.71
Nebraska	1,275,685,514	708,413,098	567,272,416	1,205	55.53	184,770,305	14.48
New Jersey	1,445,285,114	961,013,972	484,271,142	1,000	66.49	893,859,866	61.85
Minnesota	1,691,851,927	1,034,163,155	657,688,772	1,300	61.13	588,820,213	34.80
Kansas	1,799,343,501	939,530,176	859,813,325	1,261	52.22	347,717,219	19.32
Wisconsin	1,833,308,523	1,098,350,591	734,957,932	1,087	59.91	577,066,252	31.48
Michigan	2,095,016,272	1,149,290,454	945,725,818	1,001	54.86	898,155,532	42.87
Indiana	2,095,176,626	1,288,163,737	807,012,889	956	61.48	856,838,472	40.90
Texas	2,105,576,766	1,220,417,771	885,158,995	942	57.96	780,898,605	37.09
Iowa	2,287,348,333	1,261,701,010	1,025,647,323	1,196	55.16	519,246,110	22.70
Missouri	2,397,902,945	1,438,731,201	959,171,744	895	60.00	887,975,928	37.03
California	2,533,733,627	1,671,113,655	862,619,972	2,097	65.95	1,101,136,431	43.46
Massachusetts	2,803,645,447	1,898,637,794	905,007,653	1,252	67.72	2,154,134,626	76.83
Ohio	3,951,382,384	2,530,255,018	1,421,127,366	1,076	64.03	1,778,138,477	45.00
Illinois	5,066,751,719	3,294,042,440	1,772,709,279	1,324	65.01	809,682,926	15.98
Pennsylvania	6,190,746,550	3,781,177,285	2,409,569,265	1,177	61.08	2,659,796,909	42.96
New York	8,576,701,991	5,817,704,667	2,758,997,324	1,430	67.83	3,785,910,313	44.14

a In computing this per capita the true valuation of Indian territory is excluded.
b In computing this per cent the true valuation of Oklahoma and Indian territory is excluded.

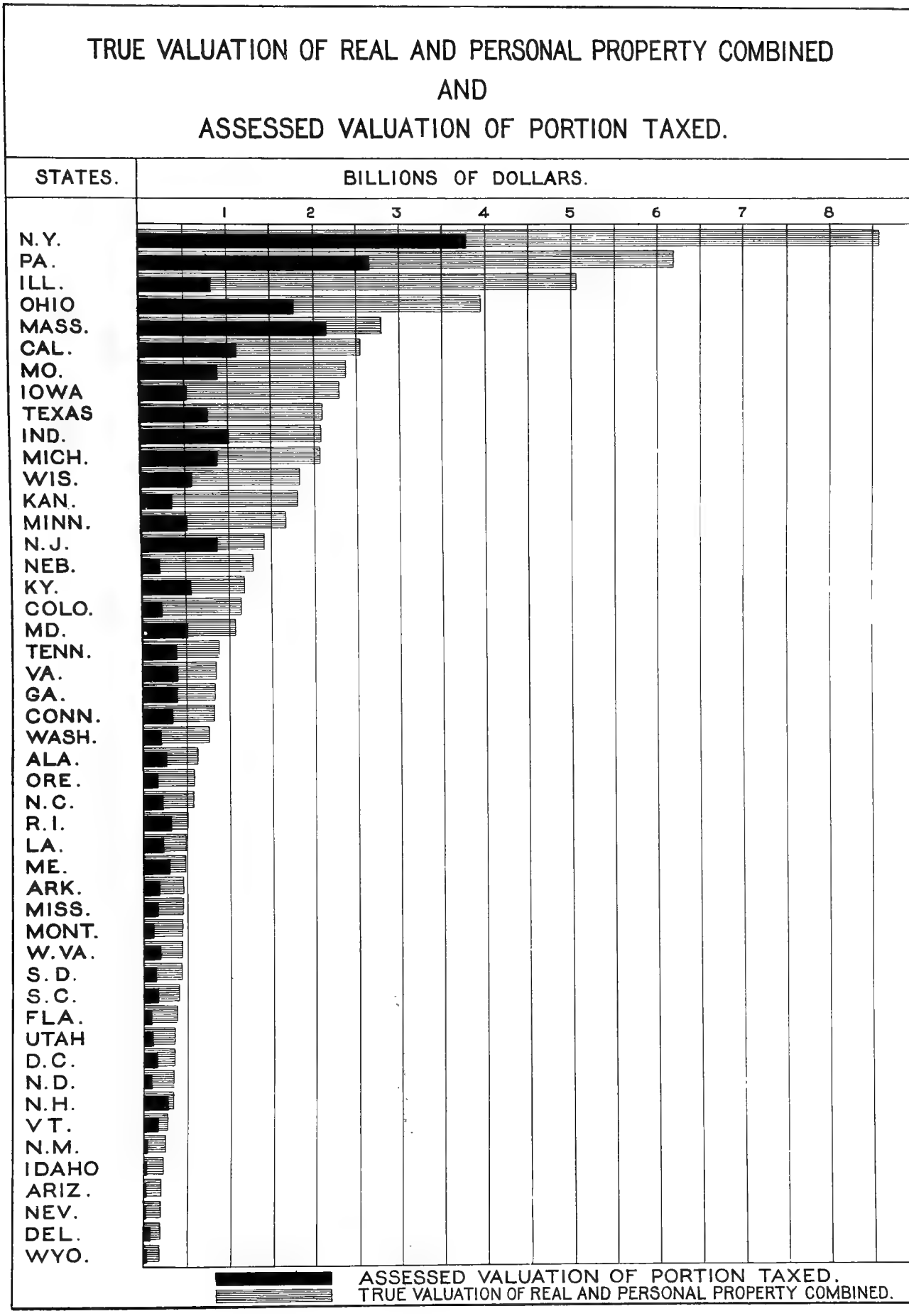
TRUE VALUATION OF REAL AND PERSONAL PROPERTY COMBINED
AND
ASSESSED VALUATION OF PORTION TAXED.
STATES.
BILLIONS OF DOLLARS.
1
2
3
4
5
6
7
8
N.Y.
PA.
ILL.
OHIO
MASS.
CAL.
MO.
IOWA
TEXAS
IND.
MICH.
WIS.
KAN.
MINN.
N.J.
NEB.
KY.
COLO.
MD.
TENN.
VA.
GA.
CONN.
WASH.
ALA.
ORE.
N.C.
R.I.
LA.
ME.
ARK.
MISS.
MONT.
W.VA.
S.D.
S.C.
FLA.
UTAH
D.C.
N.D.
N.H.
VT.
N.M.
IDAHO
ARIZ.
NEV.
DEL.
WYO.
ASSESSED VALUATION OF PORTION TAXED.
TRUE VALUATION OF REAL AND PERSONAL PROPERTY COMBINED.

TABLE 6.—TRUE VALUATION OF REAL AND PERSONAL PROPERTY, AND AD VALOREM TAXATION, 1890, AND RATE PER $100 OF SUCH TAXATION ON THE TOTAL TRUE VALUATION, 1890, COMPARED WITH LIKE RATE FOR 1880, BY STATES AND TERRITORIES (EXCLUSIVE OF ALASKA).

STATES AND TERRITORIES.	Total true valuation, 1890.	Total ad valorem taxation, 1890.	TAX RATE PER $100 ON TRUE VALUATION.	
			1890	1880
The United States	$65,037,091,197	$471,365,140	a$0.73	$0.72
North Atlantic division	21,435,491,864	179,072,262	0.84	0.78
Maine	489,134,128	4,922,858	1.01	1.01
New Hampshire	325,128,740	4,063,640	1.25	0.88
Vermont	265,567,323	2,105,395	0.79	0.58
Massachusetts	2,803,645,447	31,503,666	1.12	0.93
Rhode Island	504,162,352	3,797,417	0.75	0.67
Connecticut	835,120,219	6,112,197	0.73	0.69
New York	8,576,701,991	75,126,502	0.88	0.89
New Jersey	1,445,285,114	14,103,525	0.98	0.69
Pennsylvania	6,190,746,550	37,337,062	0.60	0.58
South Atlantic division	5,132,980,666	32,687,813	0.64	0.57
Delaware	175,678,795	922,179	0.52	0.44
Maryland	1,085,473,048	8,173,075	0.75	0.65
District of Columbia	343,596,733	2,280,110	0.66	0.67
Virginia	862,318,070	5,230,614	0.61	0.66
West Virginia	438,954,881	3,253,900	0.74	0.57
North Carolina	584,148,999	2,394,458	0.41	0.42
South Carolina	400,911,303	2,745,048	0.68	0.57
Georgia	852,409,449	5,711,990	0.67	0.50
Florida	389,489,388	1,976,439	0.51	0.49
North Central division	25,255,915,549	181,699,222	0.72	0.70
Ohio	3,951,382,384	33,889,417	0.86	0.80
Indiana	2,095,176,626	15,584,054	0.74	0.71
Illinois	5,066,751,719	33,099,429	0.65	0.77
Michigan	2,095,016,272	14,477,767	0.69	0.55
Wisconsin	1,833,308,523	13,191,839	0.72	0.67
Minnesota	1,691,851,927	12,707,428	0.75	0.55
North Central division—Cont'd.				
Iowa	$2,287,348,333	$15,175,432	$0.66	$0.64
Missouri	2,397,902,945	16,447,206	0.69	0.76
North Dakota	337,006,506	2,427,563	0.72	b0.40
South Dakota	425,141,299	3,626,313	0.85	
Nebraska	1,275,685,514	8,325,566	0.65	0.73
Kansas	1,799,343,501	12,756,148	0.71	0.62
South Central division	6,401,281,019	36,522,622	a0.59	0.59
Kentucky	1,172,232,313	7,379,326	0.63	0.58
Tennessee	887,956,143	5,636,772	0.63	0.36
Alabama	622,773,504	2,968,352	0.48	0.48
Mississippi	454,242,688	2,803,337	0.62	0.63
Louisiana	495,301,597	5,103,675	1.03	1.15
Texas	2,105,576,766	9,817,369	0.47	0.55
Oklahoma	48,285,124	.....	.....	.....
Arkansas	455,147,422	2,813,791	0.62	0.64
Indian territory	159,765,462	.....	.....	.....
Western division	6,811,422,099	41,383,221	0.61	0.83
Montana	453,135,209	2,347,370	0.52	0.96
Wyoming	169,773,710	784,333	0.46	0.43
Colorado	1,145,712,267	6,419,271	0.56	0.90
New Mexico	231,459,897	1,043,316	0.45	0.33
Arizona	188,880,976	838,379	0.44	0.71
Utah	349,411,234	1,601,504	0.46	0.38
Nevada	180,323,668	735,910	0.41	0.56
Idaho	207,896,591	761,561	0.37	0.64
Washington	760,698,726	5,209,714	0.68	0.82
Oregon	590,396,194	2,887,013	0.49	0.72
California	2,533,733,627	18,754,850	0.74	0.94

a In computing this rate Oklahoma and Indian territory are excluded.

b Dakota territory.

TABLE 7.—TRUE VALUATION OF REAL ESTATE AND IMPROVEMENTS TAXED AND EXEMPT, WITH PER CAPITA AND PER ACRE OF TOTAL; ASSESSED VALUATION OF TAXED REAL ESTATE AND IMPROVEMENTS, AND VALUE OF FARM LANDS AND IMPROVEMENTS, BY COUNTIES: 1890.

ALABAMA.

COUNTIES.	TRUE VALUATION OF REAL ESTATE AND IMPROVEMENTS.			Total true valuation per capita.	Total true valuation per acre. (a)	Assessed valuation of taxed real estate and improvements.	Value of farm lands and improvements.
	Total.	Taxed.	Exempt from taxation.				
The State	$269, 982, 619	$252, 833, 299	$17, 149, 320	$178. 44	$8. 47	$154, 706, 484	$111, 051, 390
Autauga	3, 075, 000	3, 000, 000	75, 000	230. 68	7. 30	935, 465	1, 139, 190
Baldwin	1, 160, 874	1, 074, 641	86, 233	129. 84	1. 23	974, 641	285, 210
Barbour	3, 380, 000	3, 100, 000	280, 000	96. 85	5. 95	2, 518, 607	2, 692, 940
Bibb	1, 099, 488	1, 069, 488	30, 000	79. 53	2. 77	792, 116	834, 900
Blount	3, 560, 000	3, 500, 000	60, 000	162. 36	7. 50	1, 550, 010	1, 896, 480
Bullock	2, 370, 500	2, 250, 000	120, 500	87. 59	5. 79	1, 852, 581	1, 504, 370
Butler	2, 225, 500	2, 125, 000	100, 500	102. 84	4. 45	1, 518, 761	1, 539, 620
Calhoun	8, 646, 974	8, 063, 974	583, 000	255. 56	21. 49	5, 926, 534	2, 067, 370
Chambers	3, 050, 000	3, 000, 000	50, 000	115. 89	7. 94	1, 667, 116	2, 680, 900
Cherokee	3, 759, 604	3, 398, 811	360, 793	183. 76	10. 42	1, 681, 482	2, 061, 070
Chilton	1, 045, 504	1, 024, 504	21, 000	71. 86	2. 32	768, 378	920, 860
Choctaw	1, 371, 241	1, 227, 006	144, 235	78. 24	2. 57	818, 004	1, 000, 160
Clarke	1, 892, 610	1, 862, 610	30, 000	83. 65	2. 62	1, 117, 565	1, 600, 650
Clay	1, 223, 000	1, 200, 000	23, 000	77. 58	3. 23	707, 351	1, 066, 270
Cleburne	1, 359, 450	1, 319, 450	40, 000	102. 85	4. 17	659, 725	1, 064, 670
Coffee	1, 254, 283	1, 241, 283	13, 000	103. 06	2. 73	413, 761	1, 172, 920
Colbert	6, 185, 000	6, 000, 000	185, 000	306. 35	17. 67	3, 451, 281	1, 675, 070
Conecuh	2, 473, 984	2, 445, 984	28, 000	169. 52	4. 83	1, 295, 089	851, 750
Coosa	1, 224, 230	1, 184, 739	39, 491	76. 97	2. 89	789, 826	1, 120, 870
Covington	760, 000	750, 000	10, 000	100. 85	1. 27	480, 197	562, 640
Crenshaw	1, 356, 138	1, 328, 388	27, 750	87. 92	3. 33	664, 194	1, 032, 780
Cullman	1, 223, 483	1, 189, 983	33, 500	91. 04	3. 37	793, 322	1, 174, 230
Dale	1, 686, 072	1, 666, 072	20, 000	97. 89	4. 03	833, 036	1, 625, 320
Dallas	7, 369, 953	6, 874, 953	495, 000	149. 34	12. 07	5, 499, 963	2, 930, 460
Dekalb	4, 306, 832	4, 229, 832	77, 000	204. 06	8. 90	3, 524, 860	1, 695, 270
Elmore	2, 567, 613	2, 275, 613	292, 000	118. 15	6. 16	1, 444, 033	2, 020, 930
Escambia	1, 122, 022	1, 056, 695	65, 327	129. 47	1. 90	792, 521	386, 770
Etowah	5, 200, 000	5, 000, 000	200, 000	237. 16	16. 15	3, 200, 119	1, 689, 570
Fayette	1, 230, 798	1, 195, 798	35, 000	95. 98	2. 90	597, 899	989, 720
Franklin	1, 230, 000	1, 200, 000	30, 000	115. 16	3. 10	799, 836	829, 020
Geneva	873, 394	854, 544	18, 850	81. 70	2. 27	443, 322	840, 950
Greene	2, 001, 597	1, 920, 597	81, 000	90. 95	5. 76	1, 440, 448	1, 548, 450
Hale	3, 566, 010	3, 301, 010	265, 000	129. 67	7. 62	1, 650, 505	3, 131, 120
Henry	2, 874, 274	2, 820, 074	54, 200	115. 68	4. 61	1, 410, 037	2, 509, 850
Jackson	3, 605, 000	3, 500, 000	105, 000	128. 63	5. 34	2, 136, 320	3, 250, 670
Jefferson	62, 512, 998	59, 202, 998	3, 310, 000	706. 35	90. 87	26, 217, 221	3, 024, 830
Lamar	1, 250, 100	1, 200, 000	50, 100	88. 12	3. 60	558, 892	1, 225, 570
Lauderdale	5, 230, 000	5, 000, 000	230, 000	220. 31	12. 11	3, 979, 969	2, 091, 260
Lawrence	2, 474, 278	2, 399, 278	75, 000	119. 39	5. 54	1, 799, 459	2, 210, 090
Lee	2, 614, 219	2, 583, 069	31, 150	91. 11	6. 70	1, 937, 302	1, 926, 170
Limestone	3, 575, 000	3, 500, 000	75, 000	168. 62	9. 50	1, 814, 477	2, 586, 310
Lowndes	3, 275, 000	3, 225, 000	50, 000	103. 80	7. 11	2, 274, 853	2, 649, 310
Macon	2, 211, 000	1, 700, 000	511, 000	119. 91	5. 56	1, 207, 353	1, 157, 250
Madison	7, 930, 000	7, 500, 000	430, 000	208. 03	15. 89	4, 592, 954	4, 330, 350
Marengo	3, 355, 941	3, 250, 000	105, 941	101. 40	5. 49	2, 053, 060	3, 136, 570
Marion	805, 385	787, 385	18, 000	70. 98	1. 83	491, 590	639, 630
Marshall	1, 790, 262	1, 749, 262	41, 000	94. 55	4. 91	1, 166, 175	1, 697, 140
Mobile	13, 500, 000	12, 000, 000	1, 500, 000	261. 69	19. 27	10, 487, 305	639, 710
Monroe	1, 522, 807	1, 482, 807	40, 000	80. 19	2. 50	1, 112, 105	1, 319, 500
Montgomery	16, 500, 000	14, 500, 000	2, 000, 000	293. 74	33. 40	10, 850, 916	3, 204, 870
Morgan	4, 907, 289	4, 812, 789	94, 500	203. 71	11. 31	3, 609, 592	2, 075, 240
Perry	3, 376, 048	3, 226, 048	150, 000	115. 10	6. 83	2, 419, 536	1, 739, 930
Pickens	2, 715, 304	2, 687, 304	28, 000	120. 84	4. 59	895, 768	2, 084, 790
Pike	3, 303, 890	3, 182, 140	121, 750	135. 28	7. 29	1, 591, 070	1, 892, 500
Randolph	2, 826, 670	2, 714, 170	112, 500	164. 16	7. 47	1, 035, 785	1, 266, 450
Russell	2, 930, 814	2, 896, 814	34, 000	121. 65	6. 85	1, 448, 407	1, 577, 270
St. Clair	1, 899, 500	1, 850, 500	49, 000	109. 46	4. 64	1, 364, 428	1, 448, 110
Shelby	3, 556, 000	3, 500, 000	56, 000	170. 26	7. 26	1, 803, 372	1, 059, 500
Sumter	2, 650, 183	2, 479, 183	171, 000	89. 61	4. 27	1, 859, 387	2, 109, 520
Talladega	5, 569, 993	4, 654, 993	915, 000	189. 80	11. 38	3, 491, 245	2, 061, 980
Tallapoosa	2, 799, 018	2, 739, 018	60, 000	109. 94	5. 51	1, 369, 509	2, 133, 410
Tuscaloosa	5, 885, 691	3, 755, 691	2, 130, 000	193. 91	7. 37	2, 816, 768	1, 741, 010
Walker	3, 545, 921	2, 969, 921	576, 000	220. 54	7. 00	2, 720, 861	1, 304, 050
Washington	620, 000	600, 000	20, 000	78. 13	1. 06	488, 982	265, 550
Wilcox	3, 075, 000	3, 000, 000	75, 000	99. 79	5. 13	1, 862, 298	2, 821, 240
Winston	443, 880	433, 880	10, 000	67. 75	1. 52	216, 940	339, 260

a Vacant national lands not included.

TABLE 7.—TRUE VALUATION OF REAL ESTATE AND IMPROVEMENTS TAXED AND EXEMPT, WITH PER CAPITA AND PER ACRE OF TOTAL, ETC.—Continued.

ARIZONA.

COUNTIES.	TRUE VALUATION OF REAL ESTATE AND IMPROVEMENTS.			Total true valuation per capita.	Total true valuation per acre. (a)	Assessed valuation of taxed real estate and improvements.	Value of farm lands and improvements.
	Total.	Taxed.	Exempt from taxation.				
The Territory	$27,077,151	$25,468,556	$1,608,595	$454.16	$1.69	$10,174,476	$7,222,230
Apache	3,959,072	3,759,072	200,000	924.80	.....	1,253,024	3,604,290
Cochise	1,909,384	1,659,384	250,000	275.21	.....	830,692	229,400
Gila	1,700,000	1,500,000	200,000	841.17	.....	513,949	50,700
Graham	2,425,000	2,250,000	175,000	427.69	.....	427,333	367,690
Maricopa	5,226,820	5,076,820	150,000	475.77	.....	3,809,115	1,720,450
Mohave	475,000	400,000	75,000	328.95	.....	137,466	18,100
Pima	5,206,000	5,000,000	206,000	410.79	.....	1,469,942	286,100
Pinal	965,000	865,000	100,000	227.01	.....	361,816	363,620
Yavapai	4,872,595	4,700,000	172,595	561.04	.....	1,177,437	488,230
Yuma	338,280	258,280	80,000	126.65	.....	193,702	93,650

ARKANSAS.

The State	227,727,220	214,559,964	13,167,256	201.85	7.84	109,417,158	118,574,422
Arkansas	2,066,509	2,046,680	19,829	180.77	3.05	1,535,010	1,857,700
Ashley	1,626,117	1,586,117	40,000	122.31	2.90	1,189,588	1,567,130
Baxter	962,936	937,586	25,350	112.93	4.08	468,793	755,340
Benton	5,089,300	5,000,000	89,300	183.62	9.74	2,217,913	4,877,600
Boone	2,108,522	1,998,522	110,000	133.32	5.85	999,266	1,840,850
Bradley	738,627	658,627	80,000	92.65	1.66	526,902	596,890
Calhoun	733,215	713,215	20,000	100.90	2.24	534,911	557,110
Carroll	2,738,203	2,638,203	100,000	158.39	8.02	1,758,802	1,696,590
Chicot	3,444,276	3,404,276	40,000	301.63	7.08	851,069	1,823,550
Clark	2,461,302	2,260,552	200,750	117.22	4.44	1,130,276	1,530,390
Clay	2,042,920	2,000,000	42,920	167.45	5.69	1,308,240	1,015,930
Cleburne	891,396	858,396	33,000	113.06	4.10	429,198	708,200
Cleveland	1,652,500	1,500,000	152,500	145.44	3.83	753,340	916,840
Columbia	1,225,953	1,205,953	20,000	61.63	2.36	1,135,838	1,325,560
Conway	3,777,762	3,683,762	94,000	194.14	13.07	1,841,881	2,042,030
Craighead	3,065,935	3,000,000	65,935	254.96	7.18	2,134,492	1,058,680
Crawford	3,863,106	3,793,106	70,000	177.91	11.98	1,896,553	2,764,680
Crittenden	2,246,016	2,116,016	130,000	161.12	5.72	1,058,008	2,232,072
Cross	2,034,000	2,000,000	34,000	264.40	4.75	1,467,208	557,360
Dallas	1,290,512	1,245,312	45,200	138.82	3.05	622,656	623,390
Desha	2,917,700	2,900,000	17,700	282.61	6.23	1,175,255	1,695,450
Drew	3,030,897	2,955,897	75,000	174.67	5.98	985,299	1,526,080
Faulkner	2,322,082	2,233,082	89,000	126.60	5.98	1,616,541	1,530,990
Franklin	3,604,878	3,535,878	69,000	180.84	9.35	1,767,939	2,271,550
Fulton	1,180,850	1,161,195	19,655	107.51	5.26	774,130	990,700
Garland	9,500,000	8,000,000	1,500,000	619.78	44.02	2,171,964	908,300
Grant	1,235,000	1,200,000	35,000	158.62	3.18	569,563	619,570
Greene	2,069,154	1,986,654	82,500	160.30	5.54	1,677,684	1,164,050
Hempstead	5,784,500	5,650,000	134,500	253.75	12.29	1,929,689	1,922,590
Hot Spring	1,203,846	1,141,846	62,000	103.75	3.39	1,141,846	767,770
Howard	1,380,471	1,374,971	5,500	100.11	4.72	916,647	1,288,160
Independence	3,511,088	3,211,588	299,500	159.88	8.32	2,569,270	2,371,460
Izard	1,206,340	1,143,840	62,500	92.52	4.08	762,560	1,117,060
Jackson	2,698,586	2,646,586	52,000	177.78	6.83	2,205,498	2,125,510
Jefferson	13,444,393	13,196,393	248,000	328.87	25.10	4,969,442	4,575,040
Johnson	2,179,619	2,120,619	59,000	130.06	7.88	1,590,464	1,848,870
Lafayette	1,056,602	1,036,602	20,000	137.22	3.46	863,838	574,060
Lawrence	2,587,894	2,540,238	47,656	199.31	7.24	1,905,179	1,687,370
Lee	2,589,000	2,500,000	89,000	137.09	6.68	1,723,735	2,489,460
Lincoln	2,232,995	2,202,934	30,061	217.75	6.71	1,337,450	1,007,670
Little River	1,020,000	1,000,000	20,000	114.57	3.07	661,609	854,430
Logan	3,823,678	3,346,178	477,500	184.06	10.96	1,673,089	2,611,160
Lonoke	2,780,364	2,696,189	84,175	144.34	5.65	2,022,142	2,570,810
Madison	1,327,058	1,296,958	30,100	76.26	2.81	936,786	1,739,660
Marion	945,998	905,998	40,000	91.05	3.39	452,999	800,070
Miller	4,135,500	4,000,000	135,500	281.06	10.09	1,678,560	1,291,600
Mississippi	2,714,890	2,646,390	68,500	233.34	5.33	1,323,195	2,233,040
Monroe	2,855,358	2,780,358	75,000	186.19	6.41	1,390,129	2,373,520
Montgomery	713,275	703,875	9,400	90.03	2.21	234,625	614,660
Nevada	1,342,078	1,315,078	27,000	90.49	3.43	986,309	1,170,000
Newton	890,954	885,954	5,000	89.54	3.21	295,318	624,940
Ouachita	2,390,830	2,110,330	280,500	140.36	5.22	1,452,020	1,022,740
Perry	922,180	914,580	7,600	166.52	4.66	685,935	604,650
Phillips	5,249,504	4,953,504	296,000	207.15	12.62	2,476,752	3,315,270
Pike	866,050	850,050	16,000	101.45	3.14	425,025	733,100
Poinsett	2,034,000	2,000,000	34,000	476.12	4.47	1,177,713	358,950
Polk	842,740	832,740	10,000	90.78	3.76	277,580	749,800
Pope	3,433,599	3,403,774	29,825	176.46	9.99	1,701,887	1,951,280
Prairie	2,141,077	2,057,777	83,300	188.24	5.09	1,543,332	1,425,890
Pulaski	34,275,000	30,000,000	4,275,000	724.19	63.03	10,298,750	2,879,700

a Vacant national lands not included.

TABLE 7.—TRUE VALUATION OF REAL ESTATE AND IMPROVEMENTS TAXED AND EXEMPT, WITH PER CAPITA AND PER ACRE OF TOTAL, ETC.—Continued.

ARKANSAS—Continued.

COUNTIES.	TRUE VALUATION OF REAL ESTATE AND IMPROVEMENTS.			Total true valuation per capita.	Total true valuation per acre. (a)	Assessed valuation of taxed real estate and improvements.	Value of farm lands and improvements.
	Total.	Taxed.	Exempt from taxation.				
Randolph	$1,601,574	$1,581,574	$20,000	$110.57	$4.76	$790,787	$1,530,790
St. Francis	2,027,800	2,000,000	27,800	149.73	5.18	1,719,506	1,499,510
Saline	1,218,100	1,200,000	18,100	107.69	4.38	1,109,360	967,230
Scott	1,505,260	1,484,860	20,400	119.13	5.37	742,430	1,267,660
Searcy	802,080	766,080	36,000	83.00	3.83	510,720	715,760
Sebastian	15,444,228	13,877,728	1,566,500	465.19	43.75	5,305,051	3,278,420
Sevier	1,156,056	1,132,056	24,000	114.78	4.03	566,028	949,250
Sharp	1,234,343	1,231,143	3,200	118.48	4.89	820,762	865,150
Stone	634,488	622,988	11,500	90.09	2.57	332,360	552,170
Union	1,530,000	1,500,000	30,000	102.16	2.25	692,843	998,950
Van Buren	873,111	862,611	10,500	101.92	2.54	287,537	676,310
Washington	6,932,000	6,500,000	432,000	216.46	12.19	2,557,952	6,209,340
White	3,762,545	3,416,545	346,000	163.97	5.24	2,569,084	2,473,160
Woodruff	2,356,500	2,300,000	56,500	168.21	6.38	1,745,846	1,991,060
Yell	2,150,000	2,000,000	150,000	119.34	5.19	1,459,200	1,844,790

CALIFORNIA.

The State	1 602,886,407	1,515,565,380	87,321,027	1,326.75	35.27	891,449,172	697,116,650
Alameda	126,270,629	121,270,629	5,000,000	1,345.25	285.45	69,649,537	28,516,550
Alpine	539,738	535,838	3,900	809.20	----------	214,335	160,000
Amador	7,155,000	7,000,000	155,000	693.31	52.22	3,506,185	3,223,170
Butte	20,310,000	20,000,000	310,000	1,132.17	23.77	15,839,385	18,811,260
Calaveras	5,052,000	5,000,000	52,000	568.79	14.20	3,398,135	1,320,660
Colusa	31,401,890	31,180,890	221,000	2,144.94	24.93	20,669,809	28,073,930
Contra Costa	18,256,756	18,079,456	177,300	1,350.85	35.22	12,052,971	14,373,890
Del Norte	2,539,400	2,500,000	39,400	979.71	2.65	1,670,307	895,700
Eldorado	5,157,993	5,064,993	93,000	558.71	10.45	2,782,110	2,662,900
Fresno	64,669,500	63,534,000	1,135,500	2,019.28	20.23	31,767,200	46,755,740
Humboldt	31,624,130	30,469,930	1,154,200	1,347.49	----------	15,234,965	11,811,370
Inyo	1,369,883	1,327,383	42,500	386.54	1.51	884,922	1,234,900
Kern	12,671,479	12,583,479	88,000	1,291.95	4.50	8,388,986	9,934,100
Lake	5,827,480	5,757,070	70,410	820.66	28.88	3,267,335	4,957,070
Lassen	3,408,246	3,373,246	35,000	804.02	4.30	1,686,623	2,868,800
Los Angeles	141,080,160	137,554,460	3,525,700	1,390.58	80.03	60,012,280	51,115,820
Marin	16,509,175	16,059,175	450,000	1,262.94	43.72	9,635,505	8,996,190
Mariposa	2,073,108	2,021,108	52,000	547.43	4.83	1,515,833	1,083,470
Mendocino	14,796,228	14,085,728	710,500	840.12	10.78	9,387,152	7,425,580
Merced	23,090,800	22,609,500	481,300	2,856.00	16.76	11,639,328	20,698,700
Modoc	2,344,146	2,302,346	41,800	470.15	2.72	1,841,877	3,161,850
Mono	1,238,906	1,188,906	50,000	618.83	----------	594,453	778,640
Monterey	24,618,952	24,411,952	207,000	1,320.97	22.28	12,205,976	20,141,740
Napa	24,446,360	22,168,860	2,277,500	1,489.63	46.97	11,084,430	16,959,880
Nevada	5,816,493	5,542,493	274,000	334.88	13.10	4,156,870	2,022,630
Orange	23,514,569	23,341,569	173,000	1,730.41	52.91	7,780,523	8,670,350
Placer	12,190,000	12,000,000	190,000	807.23	22.66	6,765,779	8,599,370
Plumas	2,757,000	2,675,000	82,000	558.89	11.79	1,855,976	1,232,750
Sacramento	60,678,827	51,684,827	8,994,000	1,504.22	93.87	27,251,910	19,864,260
San Benito	7,924,400	7,857,400	67,000	1,235.87	23.02	5,003,990	7,457,400
San Bernardino	59,875,644	59,418,644	457,000	2,348.34	12.61	17,188,555	30,377,240
San Diego	73,915,910	64,047,278	9,868,632	2,112.67	30.72	24,451,740	18,509,270
San Francisco	341,578,856	305,814,856	35,764,000	1,142.42	10,674.34	235,355,668	1,803,900
San Joaquin	44,459,162	42,049,690	2,409,472	1,552.94	51.10	31,537,270	26,554,980
San Luis Obispo	19,251,742	18,910,967	340,775	1,197.84	11.71	11,009,775	15,867,330
San Mateo	16,625,287	16,443,287	182,000	1,648.19	56.94	12,332,465	11,509,540
Santa Barbara	26,346,225	26,000,000	346,225	1,672.35	32.39	13,074,112	15,064,470
Santa Clara	78,530,687	76,539,162	1,991,525	1,635.89	98.99	45,852,555	38,954,590
Santa Cruz	20,242,582	19,770,182	472,400	1,050.47	75.03	9,316,740	9,309,900
Shasta	5,136,000	5,000,000	136,000	423.31	3.49	4,020,240	4,422,890
Sierra	1,263,920	1,231,420	32,500	250.23	4.33	1,231,420	646,370
Siskiyou	9,290,000	9,000,000	290,000	763.79	3.89	3,766,258	4,594,440
Solano	35,794,843	29,429,843	6,365,000	1,708.91	58.47	15,818,268	25,801,950
Sonoma	37,831,335	37,138,335	693,000	1,156.18	42.04	24,758,891	32,905,290
Stanislaus	19,396,067	19,280,217	115,850	1,931.88	22.51	12,853,479	17,752,120
Sutter	11,161,000	11,000,000	161,000	2,040.78	29.79	8,059,041	10,455,960
Tehama	13,526,130	13,421,130	105,000	1,364.07	9.97	9,121,975	11,671,130
Trinity	1,762,298	1,730,860	31,438	473.86	1.10	800,281	1,549,270
Tulare	33,068,321	32,343,121	725,200	1,345.66	13.43	18,890,468	27,555,740
Tuolumne	2,337,630	2,282,630	55,000	384.35	5.27	2,282,630	850,910
Ventura	17,538,520	17,258,520	280,000	1,741.49	31.35	5,752,840	13,118,520
Yolo	26,198,000	26,000,000	198,000	2,065.44	48.62	16,954,224	18,717,970
Yuba	8,423,000	8,275,000	148,000	874.12	23.20	5,275,590	5,314,180

a Vacant national lands not included.

TABLE 7.—TRUE VALUATION OF REAL ESTATE AND IMPROVEMENTS TAXED AND EXEMPT, WITH PER CAPITA AND PER ACRE OF TOTAL, ETC.—Continued.

COLORADO.

COUNTIES.	TRUE VALUATION OF REAL ESTATE AND IMPROVEMENTS.			Total true valuation per capita.	Total true valuation per acre.	Assessed valuation of taxed real estate and improvements.	Value of farm lands and improvements.
	Total.	Taxed.	Exempt from taxation.				
The State	$551, 966, 236	$518, 262, 818	$33, 703, 418	$1, 339. 08	a$21. 86	$155, 383, 090	$85, 035, 180
Arapahoe	295, 866, 474	280, 000, 000	15, 866, 474	2, 239. 12	.....	76, 211, 165	17, 650, 180
Archuleta	407, 040	300, 000	107, 040	492. 78	.....	102, 581	94, 700
Baca	1, 802, 343	1, 543, 258	259, 085	1, 218. 62	.....	771, 629	121, 460
Bent	2, 000, 309	1, 461, 150	539, 159	1, 523. 46	.....	730, 575	383, 050
Boulder	7, 877, 378	7, 062, 378	815, 000	559. 39	.....	3, 178, 070	3, 632, 890
Chaffee	5, 339, 129	5, 000, 000	339, 129	807. 49	.....	2, 202, 073	751, 960
Cheyenne	3, 309, 500	3, 080, 000	229, 500	6, 197. 57	.....	905, 362	74, 850
Clear Creek	3, 143, 579	2, 983, 658	159, 921	437. 58	.....	1, 491, 829	50, 650
Conejos	3, 236, 424	3, 000, 000	236, 424	449. 94	.....	1, 035, 731	1, 614, 670
Costilla	2, 193, 567	2, 000, 000	193, 567	628. 35	.....	684, 639	681, 420
Custer	1, 006, 282	920, 002	86, 280	338. 82	.....	456, 791	1, 114, 600
Delta	1, 258, 618	1, 222, 818	35, 800	496. 69	.....	407, 606	1, 014, 690
Dolores	589, 640	500, 000	89, 640	393. 62	.....	341, 478	11, 850
Douglas	5, 165, 300	5, 000, 000	165, 300	1. 718. 33	.....	723, 080	3, 198, 900
Eagle	1, 469, 360	1, 290, 000	179, 360	394. 46	.....	269, 753	703, 550
Elbert	3, 179, 384	2, 878. 425	300, 959	1, 713. 03	.....	959, 475	1, 881, 750
El Paso	25, 588, 374	24, 050, 000	1, 538. 374	1, 204. 78	.....	6, 711, 860	3, 706, 880
Fremont	6. 094, 173	5, 313, 177	780, 996	665. 59	.....	1, 781, 904	1, 580, 160
Garfield	2, 873, 785	2, 799, 285	74, 500	641. 76	.....	933, 095	774, 300
Gilpin	4, 010, 086	3, 916, 326	93, 760	683. 50	.....	1, 305, 442	257, 730
Grand	548, 100	445, 000	103, 100	907. 45	.....	175, 718	349, 500
Gunnison	3, 364, 670	3, 152, 430	212, 240	771. 89	.....	1, 050, 810	541, 080
Hinsdale	697, 440	562, 000	135, 440	809. 10	.....	396, 032	42, 400
Huerfano	3, 090, 878	2, 893, 029	197, 849	449. 12	.....	964, 343	1, 101, 960
Jefferson	13, 077, 423	12, 714, 004	363, 419	1, 547. 62	.....	3, 178, 501	9, 104, 540
Kiowa	2, 078, 967	1, 742, 838	336, 129	1, 672. 54	.....	580, 946	145, 200
Kit Carson	2, 099, 978	1, 846, 458	253, 520	849. 51	.....	939, 859	252, 440
Lake	10, 118, 562	9, 489, 555	629, 007	690. 07	.....	3, 163, 185	391, 000
La Plata	3, 490, 568	3, 299, 628	190, 940	633. 61	.....	1, 099, 876	1, 125, 290
Larimer	7, 240, 388	6, 244, 545	995, 843	745. 51	.....	2, 081, 515	4, 403, 490
Las Animas	13, 209, 166	12, 193, 206	1, 015, 960	767. 62	.....	4, 064, 402	1, 849, 300
Lincoln	2, 121, 713	1, 742, 946	378, 767	3, 079. 41	.....	871, 473	290, 660
Logan	2, 236, 263	1, 971. 190	265, 073	728. 42	.....	657, 130	665, 840
Mesa	4, 406, 356	4, 288, 356	118, 000	1, 034. 36	.....	1, 072, 089	1, 429, 860
Montezuma	1, 160, 649	1, 000, 000	160, 649	759. 09	.....	390, 625	185, 400
Montrose	2, 735, 103	2, 685, 103	50, 000	687. 21	.....	861, 701	2, 131, 610
Morgan	1, 360, 273	1, 120, 107	240. 166	849. 64	.....	373, 369	815, 080
Otero	2, 711. 616	2, 149, 071	562, 545	646. 85	.....	716, 357	1, 368, 620
Ouray	2, 619, 145	2, 498, 985	120, 160	402. 33	.....	832, 995	499, 900
Park	2, 615, 350	2, 218, 725	396, 625	737. 13	.....	739, 575	1, 358, 150
Phillips	1, 469, 909	1, 369, 911	99, 998	556. 36	.....	456, 637	610, 820
Pitkin	7, 125, 415	6, 853, 215	272, 200	798. 01	.....	2, 284, 405	339, 350
Prowers	1, 826, 469	1, 557, 722	268, 747	927. 61	.....	778, 861	559, 750
Pueblo	48, 754. 321	47, 506, 038	1, 248, 283	1, 548. 20	.....	15, 835, 346	1, 986, 180
Rio Blanco	829, 300	800, 000	29, 300	691. 08	.....	277, 731	500, 450
Rio Grande	2, 764, 403	2, 500, 000	264, 403	801. 04	.....	833, 740	1, 049, 750
Routt	2, 263, 068	1, 500, 000	763, 068	955. 28	.....	331, 583	1, 115, 500
Saguache	3, 783, 337	3, 198, 258	585, 079	1, 141. 97	.....	1, 066, 086	1, 831, 880
San Juan	1, 997, 268	1, 932, 768	64, 500	1, 270. 53	.....	644, 256	.....
San Miguel	1, 766, 265	1, 646, 265	120, 000	607. 17	.....	548, 755	167, 400
Sedgwick	809, 702	742, 582	67, 120	626. 22	.....	371, 291	464, 680
Summit	1, 796, 793	1, 721, 793	75, 000	942. 70	.....	573, 931	53, 500
Washington	2, 137, 220	1, 973, 340	163, 880	928. 82	.....	657, 780	528, 570
Weld	14, 740, 517	14, 053. 257	687, 260	1, 256. 01	.....	4, 684, 419	7, 775, 890
Yuma	2, 508, 896	2, 330, 016	178, 880	966. 45	.....	623, 630	699, 810

a Vacant national lands not included.

CONNECTICUT.

The State	543, 421, 891	485, 998, 944	57, 422, 947	728. 20	175. 25	261, 451, 666	95, 000, 595
Fairfield	118, 678, 786	114, 374, 031	4, 304, 755	790. 76	343. 40	53, 591. 344	23, 831, 975
Hartford	111, 611, 395	91, 081, 795	20, 529, 600	758. 33	236. 30	58, 367, 890	19, 255, 110
Litchfield	30, 806, 687	29, 138, 987	1, 667, 700	575. 37	50. 78	17, 134. 540	13, 893, 590
Middlesex	26, 214, 151	20, 558, 093	5, 656, 058	663. 25	105. 02	13, 981, 352	5, 955, 520
New Haven	172, 180, 390	153, 894, 156	18, 286, 234	823. 60	434. 62	71, 465, 559	12, 565, 430
New London	45, 334, 950	40, 435, 489	4, 899. 461	591. 58	103. 11	27, 405, 257	8, 203, 040
Tolland	13, 573, 531	12, 781, 373	792. 158	541. 19	52. 63	6. 382, 102	4, 979, 740
Windham	25, 022, 001	23, 735, 020	1, 286, 981	554. 10	75. 19	13, 123, 622	6, 316, 190

DELAWARE.

The State	105, 720, 519	101, 282, 029	4, 438, 490	627. 45	84. 28	63, 346, 513	39, 586, 080
Kent	18, 593, 989	17, 897, 409	696, 580	569. 25	46. 12	11, 931, 606	11, 920, 410
Newcastle	74, 865, 888	71, 519, 482	3, 346, 406	770. 37	272. 04	43, 504, 815	18, 581, 940
Sussex	12, 260, 642	11, 865, 138	395, 504	317. 25	21. 29	7, 910, 092	9, 083, 730

TABLE 7.—TRUE VALUATION OF REAL ESTATE AND IMPROVEMENTS TAXED AND EXEMPT, WITH PER CAPITA AND PER ACRE OF TOTAL, ETC.—Continued.

DISTRICT OF COLUMBIA.

COUNTIES.	TRUE VALUATION OF REAL ESTATE AND IMPROVEMENTS.			Total true valuation per capita.	Total true valuation per acre.	Assessed valuation of taxed real estate and improvements.	Value of farm lands and improvements.
	Total.	Taxed.	Exempt from taxation.				
The District	$286, 563, 006	$141, 609, 891	$144, 953, 115	$1, 243. 81	$7, 462. 58	$141, 609, 891	$6, 471, 120

FLORIDA.

The State	188, 583, 918	182, 553, 238	6, 030, 680	481. 79	a6. 48	60, 596, 574	72, 745, 180
Alachua	9, 240, 000	9, 000, 000	240, 000	402. 90	11. 87	2, 907, 185	2, 959, 640
Baker	557, 498	540, 498	17, 000	167. 27	1. 63	358, 998	319, 450
Bradford	1, 282, 899	1, 241, 899	41, 000	170. 69	3. 63	827, 936	777, 450
Brevard	2, 621, 300	2, 500, 000	121, 300	770. 74	1. 77	1, 071, 005	1, 689, 300
Calhoun	556, 040	545, 040	11, 000	330. 78	0. 93	380, 492	55, 530
Citrus	4, 509, 300	4, 508, 050	1, 250	1, 883. 58	12. 39	901, 610	959. 020
Clay	1, 548, 186	1, 473, 186	75, 000	300. 39	4. 15	982, 124	373, 240
Columbia	2, 080, 000	2, 000, 000	80, 000	161. 53	3. 82	786. 338	1, 243, 070
Dade	1, 509, 000	1, 500, 000	9. 000	1, 752. 61	2. 47	432. 672	1, 107, 630
De Soto	5, 721, 940	5, 501, 940	220, 000	1, 157. 35	2. 90	1, 833, 980	657, 350
Duval	24, 518, 560	23, 512, 560	1, 006, 000	914. 87	42. 74	5, 878, 140	1, 157, 960
Escambia	7, 182, 500	6, 703, 500	479, 000	355. 78	20. 11	2, 681, 810	173, 120
Franklin	1. 349, 220	1, 334, 220	15, 000	407. 87	3. 06	444, 740	20, 200
Gadsden	1, 188, 860	1, 085, 860	103, 000	99. 95	3. 50	542, 930	600, 060
Hamilton	1, 274, 980	1, 228, 780	46, 200	149. 87	3. 55	614, 390	632. 250
Hernando	1, 466, 180	1, 425, 180	41, 000	592. 16	4. 51	712, 590	583, 300
Hillsboro	8, 565, 030	8, 475, 030	90, 000	573. 26	10. 48	2, 825, 010	2, 964, 910
Holmes	509, 430	508, 230	1, 200	117. 49	1. 65	254, 115	250, 390
Jackson	1, 848, 500	1, 800, 000	48, 500	105. 36	3. 33	878, 720	1, 062, 110
Jefferson	1, 661, 725	1, 627, 725	34, 000	105. 46	4. 36	1, 085, 150	1, 113. 200
Lafayette	1, 063, 720	1, 023, 720	40, 000	288. 58	1. 79	682, 480	295, 340
Lake	8, 215, 556	8, 096, 826	118, 730	1, 022. 60	12. 54	2, 364, 842	6, 194, 720
Lee	2, 061, 000	2, 000, 000	61. 000	1, 457. 57	0. 93	878, 969	280. 200
Leon	3, 026, 000	2. 630, 000	396, 000	170. 46	5. 27	1, 435, 090	1, 130, 560
Levy	3, 021, 000	3, 000, 000	21, 000	458. 70	4. 54	841, 849	750, 820
Liberty	399, 310	389, 310	10, 000	275. 01	0. 78	259, 541	48, 450
Madison	1, 778, 020	1, 700, 920	77, 100	124. 20	3. 45	850, 460	1. 308, 570
Manatee	1, 165, 945	1, 125, 945	40, 000	402. 74	1. 50	750, 630	778, 050
Marion	8, 694, 650	8, 449, 650	245, 000	418. 09	9. 90	3, 792, 400	8, 499, 650
Monroe	8, 059, 000	7. 500, 000	559, 000	428. 99	66. 96	2, 150, 225	29, 750
Nassau	3, 505, 000	3, 304, 700	200, 300	422. 59	8. 65	1. 004, 693	216, 910
Orange	15, 165, 000	15, 000, 000	165, 000	1, 205. 10	15. 63	3, 617, 025	10, 588, 140
Osceola	3, 105, 700	3, 051, 300	54, 400	991. 29	2. 79	1, 017, 100	225, 050
Pasco	3, 046, 400	2, 996, 400	50, 000	716. 97	5. 98	958, 800	2, 359, 680
Polk	5, 581, 500	5, 500, 000	81, 500	706. 07	4. 34	2, 403, 855	2, 497, 010
Putnam	8, 754, 791	8, 628, 291	126, 500	782. 66	18. 43	2, 258, 593	5, 406. 900
St. John	13, 426, 665	12, 726, 665	700, 000	1, 541. 17	21. 85	1, 822, 544	1, 758, 090
Santa Rosa	693, 540	663, 540	30, 000	87. 12	1. 13	442, 360	210, 240
Sumter	4, 133, 940	4, 114, 440	19, 500	770. 83	10. 79	1, 028, 610	3, 644, 990
Suwanee	2, 026, 000	2, 000, 000	26, 000	192. 51	5. 03	690, 525	856, 380
Taylor	872, 860	864, 860	8. 000	411. 34	1. 60	432. 430	121, 390
Volusia	9, 247, 950	9, 013. 950	234, 000	1, 092. 23	11. 68	3, 004, 650	6, 262. 100
Wakulla	607. 200	600, 000	7, 200	194. 80	1. 76	266. 100	111, 330
Walton	590, 000	559, 000	31, 000	122. 51	0. 98	508, 185	214. 470
Washington	1, 152. 023	1, 102. 023	50, 000	179. 28	1. 76	734, 683	237, 210

a Vacant national lands not included.

GEORGIA.

The State	415. 339, 384	382, 999, 745	32, 339, 639	226. 05	11. 00	225, 054. 915	152, 066. 230
Appling	1, 065, 992	1, 039, 992	26, 000	122. 87	1. 55	623. 995	531, 430
Baker	439, 267	428, 267	11, 000	71. 50	1. 93	349, 653	405, 420
Baldwin	3, 338, 016	2, 015, 016	1, 323, 000	228. 51	21. 73	1, 007, 508	709, 220
Banks	1, 098, 428	1, 072, 928	25, 500	128. 29	4. 78	643, 757	754, 750
Bartow	4, 531, 313	4, 279, 313	252, 000	219. 80	14. 42	2, 789, 622	2, 223, 300
Berrien	1, 587, 317	1, 541, 085	46, 232	148. 43	3. 33	924, 651	856, 720
Bibb	17, 180, 000	15, 000, 000	2, 180, 000	405. 48	114. 23	9, 350, 935	1, 544, 650
Brooks	3, 110, 336	2, 835, 336	275, 000	222. 50	9. 19	1, 477, 248	1, 168, 670
Bryan	518, 717	482, 717	36. 000	93. 97	2. 03	289, 630	395, 940
Bulloch	1, 920, 063	1, 904, 063	16, 000	140. 03	3. 32	1, 142, 438	1, 658. 890
Burke	4, 204, 969	4, 104, 969	100, 000	147. 54	6. 08	1, 944, 896	2, 700, 330
Butts	1, 655, 524	1, 480, 524	175, 000	156. 70	12. 68	704. 262	936, 310
Calhoun	1, 267, 000	1, 250, 000	17, 000	150. 15	7. 47	496, 305	661, 370
Camden	655, 510	629, 510	26, 000	106. 10	1. 33	377, 706	313, 570
Campbell	1, 354, 033	1, 296, 033	58, 000	148. 55	9. 20	968, 001	1, 011, 250
Carroll	2, 587, 339	2, 446, 339	141, 000	116. 02	7. 36	1, 834, 744	1, 811, 050
Catoosa	1, 109, 112	1, 082, 112	27, 000	204. 22	11. 63	649, 267	734, 900
Charlton	239, 998	224, 998	15, 000	71. 96	0. 36	134, 999	117, 320
Chatham	53, 046, 000	46, 416, 000	6, 630, 000	918. 70	191. 42	18, 607, 180	3, 021, 600
Chattahoochee	605, 000	580, 000	25, 000	123. 42	4. 30	355, 939	399, 160

TABLE 7.—TRUE VALUATION OF REAL ESTATE AND IMPROVEMENTS TAXED AND EXEMPT, WITH PER CAPITA AND PER ACRE OF TOTAL, ETC.—Continued.

GEORGIA—Continued.

COUNTIES.	TRUE VALUATION OF REAL ESTATE AND IMPROVEMENTS.			Total true valuation per capita.	Total true valuation per acre.	Assessed valuation of taxed real estate and improvements.	Value of farm lands and improvements.
	Total.	Taxed.	Exempt from taxation.				
Chattooga	$1,580,858	$1,555,858	$25,000	$141.12	$7.46	$1,037,239	$1,258,080
Cherokee	1,701,870	1,611,870	90,000	110.42	6.50	1,266,194	1,361,870
Clarke	6,823,980	6,435,230	388,750	449.36	76.16	3,399,020	766,810
Clay	779,465	755,230	24,235	99.71	6.34	573,168	435,230
Clayton	1,223,000	1,200,000	23,000	147.44	14.16	882,199	1,042,420
Clinch	1,011,000	1,000,000	11,000	151.98	1.60	439,480	249,470
Cobb	4,688,610	4,538,610	150,000	210.38	19.33	2,911,642	2,058,610
Coffee	760,967	739,967	21,000	72.59	1.04	718,677	821,520
Colquitt	880,103	862,103	18,000	183.58	2.50	517,262	429,330
Columbia	1,033,413	1,000,000	33,413	91.61	4.85	668,263	1,114,470
Coweta	3,883,925	3,733,925	150,000	173.75	11.99	2,176,370	2,507,640
Crawford	868,630	838,580	30,050	93.25	4.19	530,749	788,580
Dade	1,053,320	1,000,000	53,320	184.57	8.85	947,193	545,620
Dawson	586,255	564,255	22,000	104.46	4.77	427,065	535,230
Decatur	2,781,437	2,663,437	118,000	139.43	3.93	1,598,062	975,960
Dekalb	5,200,178	5,020,178	180,000	302.53	30.21	3,012,107	2,957,890
Dodge	1,414,502	1,349,502	65,000	123.52	5.34	809,711	643,190
Dooly	5,250,000	5,000,000	250,000	289.32	11.64	1,485,185	1,102,400
Dougherty	3,227,806	3,146,806	81,000	264.44	16.16	1,888,084	664,540
Douglas	1,384,295	1,351,045	33,250	177.61	12.15	810,627	983,310
Early	778,852	753,852	25,000	79.54	2.84	677,303	595,280
Echols	280,852	275,852	5,000	91.22	1.13	165,088	173,320
Effingham	717,534	694,534	23,000	128.15	2.50	595,315	473,430
Elbert	2,148,888	1,923,888	225,000	139.76	8.27	1,154,330	1,331,950
Emanuel	2,899,542	2,852,000	47,542	197.21	4.41	950,857	1,307,280
Fannin	633,428	613,428	20,000	72.61	2.42	368,257	483,130
Fayette	1,144,640	1,113,140	31,500	131.15	11.04	667,884	993,240
Floyd	8,625,973	8,030,973	595,000	303.83	25.01	5,136,049	3,022,660
Forsyth	967,595	947,595	20,000	86.74	5.09	839,036	888,420
Franklin	1,991,496	1,884,496	107,000	135.75	8.67	1,130,699	1,372,800
Fulton	59,876,762	52,166,762	7,710,000	707.30	563.60	31,622,700	5,035,230
Gilmer	683,000	650,000	33,000	75.27	2.36	440,941	521,310
Glascock	446,708	441,708	5,000	120.08	7.76	265,025	327,360
Glynn	8,534,170	8,184,170	350,000	635.93	31.23	4,910,502	316,620
Gordon	2,000,000	1,900,000	100,000	156.76	8.90	1,380,717	1,545,840
Greene	2,287,100	2,221,100	66,000	134.13	9.90	1,190,918	1,829,870
Gwinnett	2,956,110	2,880,610	75,500	148.56	10.26	1,728,366	1,740,130
Habersham	1,415,920	1,380,420	35,500	122.35	6.38	787,621	772,840
Hall	3,334,945	3,165,782	169,163	184.79	10.48	2,416,620	1,365,130
Hancock	2,297,490	2,223,490	74,000	133.97	7.57	1,408,152	1,661,670
Haralson	1,991,103	1,908,603	82,500	175.95	11.57	1,111,745	750,530
Harris	1,865,203	1,828,203	37,000	111.04	6.89	1,097,922	1,476,250
Hart	1,326,320	1,295,210	31,110	121.83	5.44	741,144	1,145,210
Heard	1,056,500	977,400	79,100	110.55	5.69	688,975	915,800
Henry	2,178,000	2,130,000	48,000	134.28	10.57	1,197,485	1,384,380
Houston	3,303,725	3,243,725	60,000	152.86	9.06	1,827,519	2,525,040
Irwin	1,354,517	1,324,517	30,000	214.46	3.52	794,710	725,670
Jackson	2,556,400	2,500,000	56,400	133.31	12.18	1,689,635	1,771,370
Jasper	1,563,400	1,517,863	45,537	112.65	6.43	910,718	1,171,870
Jefferson	1,890,520	1,815,520	75,000	109.83	4.62	1,142,394	1,513,360
Johnson	875,651	834,651	41,000	142.87	5.14	500,971	489,810
Jones	1,415,445	1,388,945	26,500	111.37	5.73	825,969	1,350,220
Laurens	1,618,335	1,568,335	50,000	117.72	3.32	1,102,271	1,190,090
Lee	1,433,633	1,419,633	14,000	157.99	6.22	851,780	696,500
Liberty	1,137,873	1,112,873	25,000	88.30	1.84	667,724	672,320
Lincoln	709,062	694,062	15,000	115.37	3.59	399,957	664,770
Lowndes	2,107,910	2,050,410	57,500	139.58	7.64	1,502,791	984,090
Lumpkin	780,623	727,373	53,250	113.68	4.57	436,424	331,720
McDuffie	1,096,653	1,064,653	32,000	124.78	7.29	638,792	597,830
McIntosh	1,010,391	938,891	71,500	156.17	3.77	563,335	522,030
Macon	1,971,035	1,933,285	37,750	149.51	10.69	1,059,971	1,143,390
Madison	1,134,626	1,110,626	24,000	102.92	5.91	666,370	1,083,390
Marion	916,523	884,023	32,500	118.60	4.34	680,927	560,920
Meriwether	2,963,828	2,813,328	150,500	142.90	8.39	1,316,555	2,606,820
Miller	449,941	437,941	12,000	105.25	2.93	262,765	361,370
Milton	1,007,145	991,895	15,250	162.23	14.31	595,137	690,700
Mitchell	1,648,383	1,616,883	31,500	151.14	5.08	970,130	829,740
Monroe	2,583,840	2,504,840	79,000	135.02	8.24	1,423,298	1,954,840
Montgomery	941,471	924,471	17,000	101.80	1.93	694,492	532,580
Morgan	2,632,831	2,559,831	73,000	164.13	12.78	1,663,817	1,608,040
Murray	1,187,500	1,160,000	27,500	140.35	4.53	830,759	848,570
Muscogee	14,819,445	13,845,795	973,650	533.82	94.90	8,631,381	1,193,050
Newton	2,181,705	2,018,705	163,000	152.46	13.11	1,361,428	1,425,960
Oconee	1,152,275	1,118,275	34,000	149.39	10.72	670,965	673,390
Oglethorpe	2,107,302	2,020,302	87,000	124.32	6.24	987,804	1,859,260
Paulding	1,546,986	1,527,386	19,600	129.48	7.11	916,432	1,000,190
Pickens	711,005	697,005	14,000	86.90	4.03	418,203	556,810
Pierce	907,855	887,855	20,000	142.32	2.56	532,713	480,760
Pike	2,791,000	2,728,500	62,500	171.23	16.64	1,637,100	1,901,320
Polk	3,082,401	2,962,426	119,975	206.25	14.59	1,777,456	1,322,230

TABLE 7.—TRUE VALUATION OF REAL ESTATE AND IMPROVEMENTS TAXED AND EXEMPT, WITH PER CAPITA AND PER ACRE OF TOTAL, ETC.—Continued.

GEORGIA—Continued.

COUNTIES.	TRUE VALUATION OF REAL ESTATE AND IMPROVEMENTS.			Total true valuation per capita.	Total true valuation per acre.	Assessed valuation of taxed real estate and improvements.	Value of farm lands and improvements.
	Total.	Taxed.	Exempt from taxation.				
Pulaski	$2,127,990	$2,086,990	$41,000	$128.51	$7.64	$1,174,038	$1,336,990
Putnam	2,107,686	2,027,686	80,000	142.01	9.83	1,216,612	1,143,880
Quitman	657,492	629,492	28,000	147.06	6.12	377,495	423,390
Rabun	557,630	543,130	14,500	99.47	1.88	325,878	345,000
Randolph	2,010,560	1,860,560	150,000	131.69	7.00	1,209,344	1,176,620
Richmond	21,276,770	17,062,770	4,214,000	470.79	101.05	12,496,690	1,345,420
Rockdale	1,185,288	1,147,288	38,000	173.97	14.70	764,859	693,890
Schley	757,338	745,338	12,000	139.14	7.26	447,203	548,440
Screven	2,047,595	2,027,595	20,000	141.96	4.07	637,675	1,858,980
Spalding	3,008,111	2,907,611	100,500	229.33	24.87	1,808,553	1,550,290
Stewart	1,773,915	1,743,765	30,150	113.12	6.16	1,203,336	1,472,660
Sumter	5,454,540	5,165,040	289,500	246.73	16.55	3,352,496	2,280,650
Talbot	1,566,000	1,500,000	66,000	118.12	6.80	977,130	1,165,480
Taliaferro	749,261	725,761	23,500	102.77	6.97	435,457	560,510
Tattnall	2,117,095	2,102,095	15,000	206.49	2.95	1,261,257	1,119,170
Taylor	940,085	928,085	12,000	108.48	4.13	523,637	802,010
Telfair	771,258	750,258	21,000	140.82	2.45	440,135	353,250
Terrell	1,932,508	1,805,008	127,500	133.25	9.44	1,203,339	1,069,690
Thomas	4,835,627	4,475,627	360,000	184.89	9.64	3,011,773	1,891,770
Towns	341,378	333,378	8,000	84.00	2.96	200,027	249,810
Troup	3,741,561	3,529,561	212,000	180.55	11.86	1,944,996	2,264,110
Twiggs	1,095,770	1,075,770	20,000	133.71	4.55	465,628	1,055,770
Union	579,965	566,365	13,600	74.84	2.79	339,819	434,510
Upson	1,205,858	1,141,858	64,000	98.94	5.87	811,790	888,520
Walker	3,030,012	3,000,000	30,012	228.13	11.72	1,598,775	1,512,700
Walton	2,505,650	2,465,650	40,000	143.45	10.06	1,345,579	1,800,500
Ware	1,378,498	1,319,498	59,000	156.45	2.41	1,009,314	240,470
Warren	1,349,128	1,318,128	31,000	123.13	7.98	825,625	1,099,270
Washington	3,122,533	3,097,533	25,000	123.73	7.09	2,352,958	2,359,680
Wayne	873,600	850,000	23,600	116.71	1.89	584,504	370,710
Webster	1,181,608	1,169,008	12,600	207.48	8.21	450,465	545,650
White	812,765	802,765	10,000	132.14	7.47	426,977	512,770
Whitfield	2,344,565	2,141,065	203,500	181.52	12.85	1,555,132	1,051,070
Wilcox	1,361,852	1,341,852	20,000	170.66	3.78	805,111	527,170
Wilkes	2,554,555	2,475,055	79,500	141.28	8.60	1,637,545	1,739,230
Wilkinson	1,030,850	1,019,250	11,600	95.62	3.86	683,342	934,250
Worth	1,275,573	1,255,073	20,500	126.95	2.66	753,044	814,230

IDAHO.

The State	30,429,602	28,339,482	2,090,120	360.60	a6.21	9,977,463	17,431,580
Ada	4,545,000	4,000,000	545,000	543.14	.....	2,041,102	2,199,900
Alturas	1,074,500	900,000	174,500	408.71	.....	298,331	219,220
Bear Lake	846,500	750,000	96,500	139.76	.....	262,427	693,160
Bingham	3,399,028	3,163,028	236,000	250.39	.....	790,757	1,900,630
Boise	1,010,000	1,000,000	10,000	302.21	.....	104,570	385,980
Cassia	1,312,000	1,300,000	12,000	417.44	.....	261,750	1,116,000
Custer	400,080	392,580	7,500	183.86	.....	196,290	310,650
Elmore	899,426	299,426	600,000	480.98	.....	299,426	206,450
Idaho	1,349,669	1,337,169	12,500	456.74	.....	391,468	1,301,210
Kootenai	2,525,000	2,500,000	25,000	614.65	.....	652,211	574,970
Latah	4,193,196	4,010,696	182,500	457.12	.....	1,936,227	3,029,860
Lemhi	678,000	655,000	23,000	354.05	.....	218,304	482,420
Logan	1,483,323	1,448,323	35,000	355.80	.....	222,819	933,200
Nez Perces	2,591,766	2,576,146	15,620	910.35	.....	706,048	1,191,030
Oneida	1,525,448	1,505,448	20,000	223.71	.....	376,362	1,445,100
Owyhee	554,196	539,196	15,000	274.22	.....	179,732	515,780
Shoshone	875,000	850,000	25,000	162.58	.....	483,404	56,470
Washington	1,167,470	1,112,470	55,000	304.35	.....	556,235	869,550

a Vacant national lands not included.

ILLINOIS.

The State	3,294,042,440	3,108,040,960	186,001,480	860.88	91.91	587,442,289	1,262,870,587
Adams	50,376,608	44,670,608	5,706,000	814.00	94.84	11,167,652	20,593,460
Alexander	8,036,600	7,500,000	536,600	485.21	54.60	1,533,622	1,083,610
Bond	6,113,429	5,905,429	208,000	420.17	25.14	2,116,260	4,545,090
Boone	11,762,390	11,524,390	238,000	963.89	63.37	2,304,878	8,876,035
Brown	6,755,263	6,625,263	130,000	565.25	35.18	1,474,503	5,616,220
Bureau	29,835,744	29,190,744	645,000	852.11	53.58	7,297,686	24,222,990
Calhoun	2,785,885	2,770,885	15,000	364.07	16.74	554,177	2,608,670
Carroll	16,339,790	15,802,720	537,070	891.91	58.02	3,160,544	12,302,820
Cass	10,385,070	10,059,070	326,000	650.57	45.07	2,658,249	8,359,070
Champaign	35,095,988	34,272,488	823,500	832.47	54.84	7,687,080	29,254,160
Christian	25,202,922	24,553,232	649,690	825.49	55.46	5,681,782	16,638,470
Clark	10,866,440	10,401,440	465,000	496.21	33.29	2,080,208	6,502,285
Clay	4,971,102	4,796,102	175,000	296.39	16.53	1,183,318	3,597,170
Clinton	10,161,500	9,682,000	479,500	583.63	32.14	2,423,005	7,437,520
Coles	15,643,276	15,111,276	532,000	519.83	47.01	3,775,319	11,288,120

TABLE 7.—TRUE VALUATION OF REAL ESTATE AND IMPROVEMENTS TAXED AND EXEMPT, WITH PER CAPITA AND PER ACRE OF TOTAL, ETC.—Continued.

ILLINOIS—Continued.

COUNTIES.	TRUE VALUATION OF REAL ESTATE AND IMPROVEMENTS. Total.	Taxed.	Exempt from taxation.	Total true valuation per capita.	Total true valuation per acre.	Assessed valuation of taxed real estate and improvements.	Value of farm lands and improvements.
Cook	$1,563,688,138	$1,456,733,069	$106,955,069	$1,311.90	$2,545.07	$186,213,603	$48,149,030
Crawford	6,395,850	6,232,000	163,850	370.07	22.11	1,437,530	5,352,930
Cumberland	4,883,940	4,706,640	177,300	316.26	21.80	1,045,920	4,278,080
Dekalb	23,473,659	22,750,000	723,659	867.27	56.43	5,687,762	20,033,840
Dewitt	14,030,566	13,775,566	255,000	824.79	54.13	3,061,237	11,742,390
Douglas	12,539,700	12,100,700	439,000	709.70	47.79	3,025,425	11,323,255
Dupage	20,421,680	19,781,680	640,000	905.58	93.85	3,754,195	15,324,870
Edgar	17,839,900	17,439,900	400,000	665.99	44.25	4,359,925	14,851,140
Edwards	4,057,935	3,963,100	94,835	429.68	28.82	990,775	2,817,380
Effingham	7,340,767	7,190,267	150,500	379.21	23.41	2,054,362	5,181,010
Fayette	9,426,007	9,326,007	100,000	403.39	20.46	3,108,666	5,917,995
Ford	13,575,125	13,227,680	347,445	796.90	43.29	2,645,536	12,741,210
Franklin	3,753,300	3,558,300	195,000	219.00	13.64	889,575	2,498,420
Fulton	26,026,744	25,596,344	430,400	603.73	46.74	6,399,086	19,565,810
Gallatin	4,507,445	4,452,445	55,000	301.80	20.18	890,489	3,517,740
Greene	14,453,749	14,078,749	375,000	607.53	41.51	4,079,357	10,999,410
Grundy	12,893,753	12,684,153	209,600	613.29	45.79	3,250,276	10,541,380
Hamilton	3,983,228	3,879,328	103,900	223.78	14.14	969,832	2,962,910
Hancock	24,270,872	23,803,872	467,000	760.68	49.32	5,751,094	17,557,070
Hardin	1,544,696	1,509,196	35,500	213.53	12.44	377,299	996,180
Henderson	8,798,673	8,708,523	90,150	890.91	36.18	1,912,723	7,471,960
Henry	23,465,690	22,560,690	905,000	703.87	44.17	6,885,855	19,941,490
Iroquois	27,342,867	27,034,667	308,200	777.51	38.15	6,266,054	24,801,270
Jackson	8,142,112	7,695,612	446,500	292.79	21.93	1,923,903	5,112,850
Jasper	4,959,288	4,854,288	105,000	272.67	15.31	1,213,572	4,106,645
Jefferson	5,723,577	5,603,577	120,000	253.37	15.42	1,601,022	4,511,800
Jersey	10,398,976	10,123,476	275,500	702.16	45.13	2,780,869	6,986,220
Jo Daviess	16,975,264	16,575,264	400,000	676.28	40.01	2,762,544	12,609,200
Johnson	2,471,804	2,391,804	80,000	164.64	11.36	797,268	2,113,850
Kane	42,742,276	37,891,276	4,851,000	656.96	123.68	9,472,819	18,337,330
Kankakee	19,660,045	18,876,545	783,500	684.26	45.17	3,775,309	14,813,380
Kendall	12,161,150	12,026,150	135,000	1,004.56	57.58	2,925,230	10,380,200
Knox	30,541,472	28,828,472	1,713,000	788.13	66.28	7,207,118	19,333,450
Lake	23,163,145	21,155,145	2,008,000	955.77	73.86	4,231,029	14,607,950
Lasalle	51,592,536	49,532,536	2,060,000	638.54	69.98	12,383,134	36,706,880
Lawrence	5,229,052	5,013,752	215,300	355.89	22.70	1,253,438	4,193,880
Lee	24,342,397	23,380,146	962,251	929.56	51.40	5,754,298	19,518,530
Livingston	35,769,558	35,007,558	762,000	930.17	54.47	7,004,099	30,798,020
Logan	24,348,290	23,954,090	394,200	955.25	61.36	5,941,344	19,661,940
McDonough	18,667,746	17,987,746	680,000	679.64	50.29	4,975,420	14,167,780
McHenry	22,241,764	21,710,764	531,000	851.72	55.69	4,407,980	18,559,380
McLean	56,059,970	53,635,828	2,424,142	889.33	75.12	13,408,957	41,347,070
Macon	27,175,628	25,800,836	1,374,792	713.59	73.21	6,450,209	18,741,640
Macoupin	29,385,500	28,735,500	650,000	727.72	53.14	7,183,875	18,120,880
Madison	34,872,730	33,304,730	1,568,000	676.68	73.63	8,328,248	19,322,430
Marion	8,710,601	8,404,601	306,000	357.86	23.47	2,768,091	5,437,200
Marshall	14,435,916	14,228,316	207,600	1,057.34	56.39	3,003,548	11,054,720
Mason	11,589,780	11,404,780	185,000	721.34	32.34	2,851,195	9,416,860
Massac	3,214,636	3,105,636	109,000	284.15	20.93	734,939	1,663,440
Menard	13,838,204	13,539,804	298,400	1,054.74	67.57	2,814,270	9,826,160
Mercer	14,652,254	14,352,254	300,000	790.09	41.25	3,975,513	11,791,877
Monroe	8,229,520	7,855,520	374,000	635.58	33.84	1,963,880	5,313,100
Montgomery	17,276,976	16,746,976	530,000	575.84	38.45	5,248,992	13,064,160
Morgan	28,817,896	26,817,896	2,000,000	883.01	77.63	6,704,474	18,792,980
Moultrie	9,499,300	9,321,300	178,000	635.98	43.65	2,330,325	8,226,490
Ogle	26,639,536	25,879,536	760,000	927.88	53.36	5,981,325	22,700,340
Peoria	49,659,192	44,552,092	5,107,100	705.61	126.17	11,138,023	19,854,730
Perry	5,699,616	5,551,616	148,000	325.15	20.24	1,387,904	3,619,260
Piatt	14,922,672	14,864,672	58,000	874.61	52.99	3,377,809	12,908,310
Pike	20,016,596	19,211,596	805,000	645.70	39.34	4,802,899	14,135,020
Pope	2,460,932	2,410,932	50,000	175.58	10.68	803,644	1,658,200
Pulaski	2,606,550	2,508,550	98,000	229.55	21.44	501,710	1,671,560
Putnam	4,550,124	4,483,324	66,800	961.97	41.82	1,120,831	4,040,050
Randolph	13,180,760	11,746,760	1,434,000	526.20	36.78	2,936,690	7,984,290
Richland	5,950,283	5,643,283	307,000	396.18	25.75	1,190,874	3,985,440
Rock Island	20,950,631	19,181,631	1,769,000	499.81	74.40	4,606,765	10,029,625
St. Clair	42,975,270	41,453,020	1,522,250	645.56	98.75	10,363,254	18,163,180
Saline	5,125,224	5,011,224	114,000	264.98	21.07	962,612	2,639,910
Sangamon	54,490,888	45,106,888	9,384,000	890.45	99.00	11,276,722	27,616,510
Schuyler	8,835,810	8,485,810	350,000	551.79	32.11	2,141,392	7,857,850
Scott	7,394,260	7,073,260	321,000	717.61	46.21	1,768,315	5,703,850
Shelby	16,085,406	15,680,406	405,000	515.71	32.39	4,362,031	13,815,210
Stark	9,660,730	9,505,730	155,000	967.82	52.05	2,569,498	8,705,730
Stephenson	22,788,047	22,016,322	771,725	727.17	63.58	5,469,780	17,743,690
Tazewell	24,063,670	23,253,670	810,000	814.17	57.85	5,550,522	20,281,190
Union	6,273,020	5,050,020	1,223,000	291.10	24.50	1,134,812	4,250,020
Vermilion	31,657,352	30,427,352	1,230,000	634.35	53.42	7,926,332	22,790,920
Wabash	4,490,501	4,296,501	194,000	378.43	31.89	1,108,113	3,609,580
Warren	19,356,010	18,946,010	410,000	909.54	56.01	4,723,723	16,402,690
Washington	8,369,080	8,142,928	226,152	434.49	24.22	2,744,312	6,729,760
Wayne	8,223,344	7,813,344	410,000	345.43	17.85	1,953,586	5,258,970
White	8,129,140	8,054,140	75,000	325.10	25.40	1,626,065	6,090,590
Whiteside	22,806,116	22,341,116	465,000	739.16	50.91	5,207,323	17,223,960

TABLE 7.—TRUE VALUATION OF REAL ESTATE AND IMPROVEMENTS TAXED AND EXEMPT, WITH PER CAPITA AND PER ACRE OF TOTAL, ETC.—Continued.

ILLINOIS—Continued.

COUNTIES.	TRUE VALUATION OF REAL ESTATE AND IMPROVEMENTS.			Total true valuation per capita.	Total true valuation per acre.	Assessed valuation of taxed real estate and improvements.	Value of farm lands and improvements.
	Total.	Taxed.	Exempt from taxation.				
Will	$40,472,660	$37,250,660	$3,222,000	$652.71	$74.40	$8,438,448	$26,583,120
Williamson	5,196,820	5,103,820	93,000	233.82	18.45	1,275,955	3,844,130
Winnebago	30,407,550	28,757,550	1,650,000	761.37	86.07	6,359,459	16,834,370
Woodford	20,668,996	20,416,496	252,500	964.53	59.81	4,299,790	18,007,780

INDIANA.

The State	1,288,163,737	1,206,083,830	82,079,907	587.56	56.05	554,900,734	754,789,110
Adams	14,804,660	14,437,660	367,000	733.59	70.10	3,509,970	8,658,250
Allen	46,313,670	41,782,000	4,531,670	694.47	111.33	19,027,735	18,039,690
Bartholomew	15,670,750	15,000,000	670,750	656.59	61.21	7,087,655	10,379,535
Benton	10,016,357	9,775,357	241,000	841.50	31.11	4,062,533	8,663,930
Blackford	7,262,030	7,087,030	175,000	694.20	66.75	1,962,050	3,747,710
Boone	13,452,340	13,047,640	404,700	506.26	50.05	6,720,815	11,642,480
Brown	2,023,250	1,973,250	50,000	196.28	9.58	1,087,525	1,868,175
Carroll	17,308,890	17,214,390	94,500	864.54	73.09	5,738,130	9,712,980
Cass	19,810,000	17,340,000	2,470,000	635.91	73.70	6,782,415	11,071,660
Clark	8,326,221	7,426,221	900,000	275.17	34.15	5,651,833	5,433,610
Clay	10,495,000	10,125,000	370,000	343.69	45.55	4,673,949	6,893,660
Clinton	15,626,750	15,147,750	479,000	570.94	61.04	6,415,390	12,147,750
Crawford	1,950,670	1,874,070	76,600	139.92	11.29	738,155	1,624,070
Daviess	19,555,350	18,480,000	1,075,350	745.62	71.06	4,639,420	7,024,250
Dearborn	16,044,810	15,381,810	663,000	686.73	87.35	5,127,270	6,008,460
Decatur	11,961,500	11,522,500	439,000	620.51	49.18	6,070,620	9,134,230
Dekalb	14,072,190	13,652,190	420,000	578.94	59.43	4,550,730	10,248,940
Delaware	23,906,200	22,863,150	1,043,050	793.41	93.38	7,621,050	12,585,390
Dubois	5,888,620	5,557,620	331,000	290.75	22.44	2,186,080	4,307,620
Elkhart	28,471,625	27,521,625	950,000	726.30	94.65	9,173,875	16,398,560
Fayette	7,059,891	6,254,891	805,000	558.98	52.53	4,811,455	5,418,310
Floyd	16,288,000	14,850,000	1,438,000	552.92	181.79	6,920,505	2,913,460
Fountain	11,122,110	10,867,610	254,500	568.67	44.56	5,152,570	9,367,610
Franklin	8,823,500	8,433,500	390,000	480.43	34.47	4,906,875	6,933,500
Fulton	10,183,535	9,943,185	240,350	608.12	41.87	3,370,600	8,443,185
Gibson	12,940,670	12,535,670	405,000	519.29	41.26	6,267,835	9,261,660
Grant	16,845,750	15,699,750	1,146,000	534.90	62.67	6,601,670	12,149,750
Greene	8,463,060	8,188,060	275,000	347.15	24.49	4,094,030	5,906,750
Hamilton	19,560,530	18,525,530	1,035,000	748.79	76.41	7,335,345	12,560,920
Hancock	10,946,220	10,902,220	44,000	613.96	55.71	5,694,140	9,067,220
Harrison	5,724,465	5,495,010	229,455	275.40	19.03	2,709,245	4,835,010
Hendricks	13,632,530	12,962,530	670,000	634.13	53.25	7,697,128	11,712,530
Henry	17,804,000	17,191,000	613,000	745.59	69.55	9,399,790	12,503,490
Howard	10,823,125	10,180,000	643,125	413.32	56.37	5,090,535	9,310,310
Huntington	15,784,740	14,597,620	1,187,120	571.00	64.90	6,120,045	9,954,340
Jackson	6,708,500	6,000,000	708,500	277.91	20.55	4,217,110	5,729,810
Jasper	6,325,860	6,155,860	170,000	565.57	17.34	2,087,930	5,445,860
Jay	10,388,820	10,238,820	150,000	442.49	40.99	5,199,410	9,021,990
Jefferson	7,549,680	6,949,680	600,000	308.06	31.88	4,633,120	4,766,140
Jennings	6,051,160	5,825,160	226,000	414.24	27.01	1,941,720	4,200,600
Johnson	12,295,740	11,658,740	637,000	628.58	60.04	6,857,125	8,783,740
Knox	13,557,390	10,557,390	3,000,000	483.43	41.54	7,149,375	8,378,090
Kosciusko	23,551,360	22,176,360	1,375,000	822.18	66.19	7,392,120	14,739,970
Lagrange	12,470,000	12,070,000	400,000	798.59	50.74	4,239,300	10,936,670
Lake	14,619,295	14,369,295	250,000	612.04	45.69	4,789,765	7,900,720
Laporte	26,657,500	25,000,000	1,657,500	773.91	77.13	9,661,780	13,134,510
Lawrence	7,394,000	7,050,000	344,000	373.59	25.56	3,018,162	3,826,070
Madison	15,930,243	15,200,243	730,000	436.60	55.31	7,479,140	13,962,650
Marion	121,386,209	100,790,709	20,595,500	859.94	474.16	53,216,165	17,885,620
Marshall	13,408,680	13,106,680	302,000	562.96	47.51	5,229,860	11,131,680
Martin	2,756,310	2,611,310	145,000	197.26	12.67	1,281,481	2,579,930
Miami	14,461,030	13,966,030	495,000	560.01	62.76	5,248,230	11,074,030
Monroe	5,118,294	4,953,294	165,000	289.61	18.60	3,962,635	4,086,640
Montgomery	30,808,804	30,068,804	740,000	1,099.33	95.51	10,803,825	13,705,470
Morgan	8,897,000	8,624,050	272,950	477.23	32.33	5,524,630	6,827,310
Newton	6,742,800	6,692,800	50,000	765.97	26.34	2,130,517	6,057,800
Noble	15,528,000	15,028,000	500,000	664.75	57.77	5,082,465	11,956,865
Ohio	2,326,290	2,236,290	90,000	469.48	40.39	961,450	1,736,290
Orange	4,722,000	4,622,000	100,000	321.71	18.45	2,128,381	2,661,695
Owen	6,023,010	5,892,010	131,000	400.47	24.13	3,201,310	4,892,010
Parke	10,769,852	10,444,852	325,000	530.64	38.25	6,963,235	8,824,870
Perry	4,235,000	3,820,000	415,000	232.18	17.41	1,491,825	2,149,315
Pike	4,841,550	4,719,550	122,000	261.08	24.40	2,359,775	3,763,850
Porter	12,191,115	11,461,115	730,000	675.33	46.46	4,847,575	8,461,115
Posey	17,087,490	16,746,090	341,400	793.70	67.08	5,582,030	8,250,490
Pulaski	5,157,590	5,098,590	59,000	459.15	18.74	1,703,925	4,353,490
Putnam	17,120,500	16,567,000	553,500	766.53	54.59	8,690,515	9,477,300
Randolph	17,855,200	16,985,000	870,200	635.76	60.65	7,965,265	12,856,950
Ripley	8,345,000	8,020,000	325,000	431.27	28.98	2,740,485	5,897,900
Rush	16,725,000	16,450,000	275,000	878.69	63.12	8,343,945	13,552,100
St. Joseph	21,678,620	20,678,620	1,000,000	510.60	72.07	10,339,310	13,847,550

TABLE 7.—TRUE VALUATION OF REAL ESTATE AND IMPROVEMENTS TAXED AND EXEMPT, WITH PER CAPITA AND PER ACRE OF TOTAL, ETC.—Continued.

INDIANA—Continued.

COUNTIES.	TRUE VALUATION OF REAL ESTATE AND IMPROVEMENTS. Total.	Taxed	Exempt from taxation.	Total true valuation per capita.	Total true valuation per acre.	Assessed valuation of taxed real estate and improvements.	Value of farm lands and improvements.
Scott	$3,953,479	$3,862,179	$91,300	$504.72	$32.51	$1,052,175	$2,022,200
Shelby	21,065,000	20,425,000	640,000	827.57	82.29	9,160,340	13,172,040
Spencer	7,025,000	6,500,000	525,000	318.45	28.15	3,118,800	4,629,360
Starke	2,237,000	2,150,000	87,000	304.81	11.65	941,345	1,798,750
Steuben	9,806,935	9,618,435	188,500	677.37	46.43	3,206,145	7,259,830
Sullivan	9,000,000	8,500,000	500,000	411.39	31.96	4,152,015	7,503,460
Switzerland	4,880,550	4,740,550	140,000	390.01	33.16	1,976,895	3,990,550
Tippecanoe	24,288,000	21,163,000	3,125,000	692.40	75.90	14,108,665	12,282,680
Tipton	9,942,630	9,792,630	150,000	547.59	59.75	3,264,210	7,596,195
Union	5,726,000	5,475,000	251,000	817.30	52.63	3,445,140	3,521,470
Vanderburg	29,571,500	25,000,000	4,571,500	494.43	200.89	14,796,055	5,712,420
Vermilion	5,500,000	5,303,500	196,500	418.12	31.83	3,560,845	4,588,460
Vigo	29,480,215	27,055,215	2,425,000	587.31	112.35	18,036,810	8,846,250
Wabash	16,151,000	15,631,000	520,000	595.41	58.69	7,430,205	12,468,090
Warren	7,956,725	7,782,230	174,495	726.31	34.53	3,856,720	7,322,230
Warrick	6,285,530	6,034,930	250,600	297.03	25.18	3,294,765	4,854,930
Washington	6,608,150	6,333,150	275,000	354.91	20.65	3,617,260	5,228,150
Wayne	31,637,030	28,760,030	2,877,000	840.78	130.09	15,605,170	13,760,030
Wells	11,029,092	10,486,800	542,292	512.65	48.27	4,794,525	8,986,800
White	10,019,000	9,800,000	219,000	639.33	31.31	3,783,640	7,346,820
Whitley	15,353,000	15,000,000	353,000	864.08	72.69	4,235,150	9,112,310

IOWA.

The State	1,261,680,260	1,200,469,828	61,210,432	659.91	a35.54	370,921,446	857,581,022
Adair	9,085,679	8,434,479	651,200	625.13	24.65	2,811,321	7,283,405
Adams	8,808,968	8,629,968	179,000	716.64	31.86	2,157,492	6,020,320
Allamakee	8,267,049	7,996,049	271,000	461.67	21.00	2,487,295	6,582,745
Appanoose	8,666,503	8,421,880	244,623	457.07	27.08	3,056,363	6,300,500
Audubon	7,732,767	7,451,094	281,673	623.01	27.97	2,519,159	6,518,930
Benton	19,130,145	18,470,808	659,337	791.22	41.52	5,570,813	15,332,520
Blackhawk	16,410,074	15,112,274	1,297,800	677.57	44.52	5,049,328	10,914,650
Boone	11,484,814	11,174,814	310,000	483.12	31.15	3,724,938	8,566,830
Bremer	9,348,315	8,960,395	387,920	638.98	33.81	2,594,836	8,083,230
Buchanan	14,033,733	12,105,458	1,928,275	738.73	38.07	3,714,468	9,883,205
Buena Vista	9,880,590	9,743,500	137,090	729.30	26.80	2,270,964	8,423,220
Butler	10,438,352	9,943,302	495,050	675.05	28.32	3,209,308	8,673,790
Calhoun	8,722,398	8,286,308	436,090	665.48	23.66	2,071,577	6,295,660
Carroll	12,961,006	12,458,756	502,250	688.39	35.16	3,114,689	9,997,240
Cass	12,200,310	11,838,330	361,980	621.04	33.10	4,182,452	9,959,580
Cedar	17,174,700	15,874,700	1,300,000	940.92	46.59	4,865,476	14,427,320
Cerro Gordo	9,556,559	9,103,803	452,756	642.93	25.92	3,034,601	6,755,670
Cherokee	11,447,624	11,003,496	444,128	731.06	31.05	2,750,874	9,020,810
Chickasaw	7,296,608	7,037,773	258,835	485.83	22.62	2,269,672	6,343,300
Clarke	5,770,828	5,628,724	142,104	509.25	20.87	2,193,180	5,089,810
Clay	5,927,412	5,761,812	165,600	636.74	16.08	1,743,860	4,915,700
Clayton	13,929,829	13,679,029	250,800	521.07	29.22	4,232,181	12,186,610
Clinton	24,123,289	23,691,289	432,000	585.53	55.43	6,584,670	16,913,120
Crawford	11,780,360	11,363,786	416,574	623.50	25.57	3,415,362	10,425,980
Dallas	12,772,455	12,205,980	566,475	623.69	34.65	4,068,660	10,272,880
Davis	7,898,113	7,624,713	273,400	517.64	24.68	2,541,571	5,937,200
Decatur	7,279,956	7,130,256	149,700	465.38	21.30	2,376,752	6,084,270
Delaware	13,297,106	12,890,361	406,745	766.45	36.07	3,442,920	11,558,400
Des Moines	22,164,382	20,914,332	1,250,050	627.46	88.30	6,260,527	9,470,190
Dickinson	2,544,799	2,422,374	122,425	587.98	9.75	1,037,495	1,942,960
Dubuque	38,025,850	36,022,850	2,003,000	762.84	99.03	8,352,895	13,755,390
Emmet	2,923,142	2,826,225	96,917	683.94	11.19	942,075	1,598,770
Fayette	12,287,073	11,958,123	328,950	530.97	26.66	3,936,327	10,747,620
Floyd	8,985,590	8,721,324	264,266	582.57	27.86	2,879,667	7,061,600
Franklin	9,228,636	8,642,835	585,801	717.01	25.03	2,545,267	7,790,410
Fremont	10,050,266	9,891,830	158,436	596.74	31.41	3,282,525	8,752,110
Greene	10,108,936	9,544,622	564,314	639.93	27.42	3,023,798	8,482,760
Grundy	12,296,780	12,078,080	218,700	930.52	38.12	2,809,080	11,188,450
Guthrie	9,783,187	9,464,562	318,625	562.90	26.54	3,154,854	7,415,380
Hamilton	8,960,458	8,730,458	230,000	584.92	24.31	2,741,588	7,394,730
Hancock	4,789,377	4,615,095	174,282	628.44	12.99	1,538,365	3,738,140
Hardin	10,608,353	10,020,150	588,203	558.25	28.78	3,034,847	8,619,195
Harrison	12,426,167	12,240,912	185,255	581.86	32.69	4,080,304	9,435,830
Henry	12,721,124	11,209,599	1,511,525	673.25	46.01	3,736,533	8,349,330
Howard	7,132,216	6,950,499	181,717	637.83	23.22	2,316,833	4,866,505
Humboldt	6,694,402	6,433,168	261,234	680.60	24.21	1,608,292	5,233,060
Ida	7,798,524	7,425,199	373,325	728.49	28.21	2,197,970	6,612,850
Iowa	10,990,937	10,742,773	248,164	601.58	29.81	3,497,134	9,876,480
Jackson	12,780,639	12,484,839	295,800	561.27	32.63	3,434,003	10,752,700
Jasper	17,090,582	16,622,856	467,726	685.19	37.09	5,466,583	13,818,600
Jefferson	10,196,405	9,954,171	242,234	671.52	36.88	3,318,057	7,031,320
Johnson	20,714,779	18,421,179	2,293,600	897.44	56.29	6,140,393	13,120,140
Jones	15,003,889	14,385,889	618,000	741.56	40.70	4,317,828	12,246,185
Keokuk	13,528,311	13,184,181	344,130	566.94	36.70	4,394,727	9,954,640
Kossuth	7,736,479	7,166,334	570,145	589.67	12.28	2,388,778	5,858,680

a Vacant national lands not included.

TABLE 7.—TRUE VALUATION OF REAL ESTATE AND IMPROVEMENTS TAXED AND EXEMPT, WITH PER CAPITA AND PER ACRE OF TOTAL, ETC.—Continued.

IOWA—Continued.

COUNTIES.	TRUE VALUATION OF REAL ESTATE AND IMPROVEMENTS.			Total true valuation per capita.	Total true valuation per acre. (a)	Assessed valuation of taxed real estate and improvements.	Value of farm lands and improvements.
	Total.	Taxed.	Exempt from taxation.				
Lee	$26, 132, 938	$23, 857, 938	$2, 275, 000	$692. 91	$84. 02	$7, 499, 158	$9, 224, 730
Linn	26, 447, 451	25, 560, 951	886, 500	583. 79	57. 39	8, 520, 317	15, 724, 780
Louisa	7, 728, 146	7, 460, 146	268, 000	650. 90	40. 25	2, 418, 889	6. 608, 530
Lucas	7, 496, 491	7, 247, 391	249, 100	514. 76	27. 11	2. 415, 797	5, 239, 600
Lyon	6, 616, 694	6, 307, 101	309, 593	762. 29	17. 23	1, 633, 099	5, 742, 780
Madison	10, 238, 886	9, 328. 143	910, 743	640. 85	27. 77	3, 109, 381	8, 115, 417
Mahaska	15, 940, 400	14, 962, 023	978, 377	553. 39	43. 24	4, 987, 341	11, 888, 610
Marion	12, 565, 692	12. 087, 192	478, 500	544. 96	34. 09	4, 029, 064	9, 310, 000
Marshall	16, 706. 916	15, 673, 416	1, 033, 500	646. 50	45. 32	5, 020, 494	11, 852, 490
Mills	10, 615, 893	10, 161, 086	454, 807	729. 71	37. 03	2, 794, 225	8, 098, 930
Mitchell	7, 800, 165	7, 483, 023	317, 142	586. 52	25. 39	2, 494, 341	6, 218, 880
Monona	8, 871, 636	8, 514, 537	357, 099	611. 20	20. 27	2, 838, 179	7, 293, 930
Monroe	6, 437, 997	6, 306, 246	131, 751	471. 10	23. 29	2, 102, 082	5, 039, 540
Montgomery	10, 849, 260	10, 496, 443	352, 817	684. 58	39. 24	3, 427, 101	8, 671, 195
Muscatine	14, 955, 920	14, 452, 220	503, 700	610. 35	53. 72	4, 546, 571	10, 475, 360
O'Brien	8, 617, 638	8, 228, 441	389, 197	659. 85	23. 38	1, 976, 473	7, 393, 630
Osceola	4, 025. 305	3, 830, 070	195, 235	722. 16	15. 42	1, 276, 690	3, 154, 965
Page	14, 447. 096	13, 080. 097	1, 366, 999	676. 96	42. 75	4, 345, 916	10, 641. 880
Palo Alto	5, 385, 659	5, 111, 769	273, 890	577. 98	14. 61	1, 703, 923	3, 815, 330
Plymouth	14, 763, 820	14, 083, 095	680, 725	754. 49	28. 20	4, 348, 547	12, 089, 635
Pocahontas	6, 435, 751	6, 109, 251	326, 500	673. 69	17. 46	2, 036, 417	5, 143. 510
Polk	62, 753. 765	55, 799, 585	6, 954, 180	959. 39	170. 23	15, 538, 070	14, 636, 250
Pottawatamie	33, 960, 125	31, 560, 125	2, 400, 000	716. 01	58. 96	9, 898, 136	18, 752, 000
Poweshiek	13, 295, 830	12, 743, 255	552, 575	722. 84	36. 07	4, 104, 913	10, 812, 440
Ringgold	7, 577, 192	7, 376, 271	200, 921	558. 95	21. 72	2, 458, 757	6, 061, 760
Sac	10, 525. 044	10, 181, 852	343, 192	724. 77	28. 55	2, 545, 463	8, 997, 660
Scott	32, 109, 040	30, 409, 040	1, 700, 000	743. 88	114. 02	7, 602, 260	15, 424, 350
Shelby	11, 172, 776	10, 790, 376	382, 400	634. 42	30. 31	3, 101, 918	9, 997, 890
Sioux	12, 556, 672	12, 209, 246	347, 426	683. 54	25. 55	3, 569, 158	11, 035, 400
Story	8, 330, 111	8, 131, 775	198, 336	459. 54	22. 60	3, 222, 490	6, 639, 690
Tama	15, 413, 752	15, 159, 079	254, 673	711. 92	33. 45	4, 572, 722	13, 009, 810
Taylor	9, 775, 207	9, 562, 293	212, 914	596. 63	28. 28	3, 187, 431	7, 935, 400
Union	8, 500, 858	8, 211, 822	289, 036	503. 01	30. 75	2, 737, 274	5, 514, 465
Van Buren	8, 572. 915	8, 357, 280	215, 635	527. 47	27. 91	3, 256, 195	6, 543, 440
Wapello	17, 870, 374	17, 058, 474	811, 900	587. 34	64. 64	5, 648, 503	6, 886, 970
Warren	12, 234, 018	11, 802, 018	432, 000	669. 66	33. 19	3, 934, 006	9, 503, 320
Washington	13, 763, 937	13, 285, 104	478, 833	745. 29	37. 34	4, 428, 368	11, 040. 160
Wayne	8, 597, 721	8, 361, 621	236. 100	548. 67	25. 59	2, 717, 527	7, 182, 570
Webster	10, 099, 685	9, 929, 133	170, 552	467. 97	21. 92	3, 309. 711	8, 049, 020
Winnebago	3, 860, 157	3, 620, 949	239, 208	526. 98	14. 78	1, 206, 983	2, 071, 180
Winnishiek	12, 905, 686	12, 685, 036	220, 650	572. 87	28. 97	3, 712, 035	11, 203, 975
Woodbury	60, 391. 877	56, 937, 917	3, 453, 960	1, 085. 56	117. 95	18, 912, 639	10, 744, 560
Worth	4, 589. 319	4, 397, 172	192, 147	496. 30	17. 58	1. 173, 876	4. 153, 030
Wright	6, 747, 620	6, 462, 230	285, 390	559. 64	18. 30	2, 067, 479	5, 761, 040

KANSAS.

The State	938, 010, 142	906, 285, 377	31, 724, 765	657. 29	18. 24	241, 100, 071	559, 726, 046
Allen	6, 521, 400	6, 336, 400	185, 000	482. 74	20. 22	2, 534, 560	5, 670, 760
Anderson	7, 263, 000	7, 000, 000	263, 000	511. 37	19. 70	2, 122, 186	6, 618, 578
Atchison	18, 657. 280	17, 885. 280	772, 000	697. 26	68. 92	4, 478, 240	8, 795, 670
Barber	7, 559, 000	7, 394, 000	165, 000	948. 07	10. 42	2, 453, 940	3, 825, 940
Barton	10, 539, 596	10, 296, 342	243, 254	800. 15	18. 30	1, 717, 092	5, 353, 800
Bourbon	12, 521, 500	12, 000, 000	521, 500	438. 20	30. 71	3, 859, 600	7, 399, 450
Brown	16, 498. 240	16. 045, 440	452, 800	811. 96	44. 75	3, 216, 498	11, 579, 220
Butler	12, 933, 479	11, 962, 479	971, 000	537. 66	14. 15	3, 475, 814	11, 322, 892
Chase	5, 647, 917	5. 497, 917	150, 000	686. 01	11. 77	1, 732, 666	5, 338, 450
Chautauqua	5, 120, 500	5, 000, 000	120, 500	416. 40	12. 29	1, 265, 798	3, 979, 640
Cherokee	7, 981, 549	7, 801, 449	180, 100	287. 42	21. 65	2, 811, 741	7, 044, 850
Cheyenne	2, 392, 588	2. 352, 588	40, 000	543. 65	3. 97	784, 196	1, 607, 320
Clark	3, 575, 000	3, 500, 000	75, 000	1, 516. 76	5. 84	956, 660	750, 250
Clay	8, 865, 125	8, 576, 625	288, 500	549. 06	20. 99	1. 893, 588	8, 102, 800
Cloud	10, 639, 421	10, 385, 421	254, 000	551. 41	23. 09	2, 735. 683	7, 938, 110
Coffey	8, 240, 313	7, 715, 313	525, 000	519. 70	19. 87	2, 479, 301	7, 004, 080
Comanche	3, 983, 492	3, 949, 992	33, 500	1, 562. 77	7. 83	1, 309, 029	751, 420
Cowley	24, 545, 000	24, 000, 000	545, 000	711. 90	34. 18	4, 809, 764	12, 294, 050
Crawford	16, 618, 000	16, 248, 000	370, 000	548. 70	43. 86	3, 249, 601	8, 748, 160
Decatur	9, 157, 768	9, 092, 768	65, 000	1, 088. 40	15. 92	1, 136, 598	2, 537, 280
Dickinson	16, 181. 875	16, 025, 575	156, 300	726. 52	29. 71	3, 205, 115	12, 216, 590
Doniphan	6, 870, 000	6, 750, 000	120, 000	507. 57	28. 40	1, 169, 569	6, 565, 440
Douglas	15, 880, 000	15, 000, 000	880, 000	662. 74	52. 91	3, 374, 362	9, 074, 380
Edwards	4, 885, 450	4, 717, 450	168, 000	1, 357. 07	12. 47	922, 886	1, 649, 700
Elk	8, 166, 282	7, 994, 922	171, 360	668. 49	19. 60	1, 722, 419	4, 673, 090
Ellis	7, 473, 136	7, 373, 136	100, 000	940. 96	19. 35	1, 274, 376	2, 603, 110
Ellsworth	6, 347, 035	6, 212, 035	135, 000	684. 54	13. 77	1, 841, 391	5, 177, 760
Finney	2, 170, 000	2, 000, 000	170, 000	647. 76	4. 48	1, 410, 825	839, 130
Ford	4, 515, 402	4, 332, 402	183, 000	850. 68	6. 81	1, 829, 440	1, 385, 230
Franklin	13, 024, 664	12, 404, 664	620, 000	642. 27	35. 33	3, 194, 388	7, 998, 740

a Vacant national lands not included.

TABLE 7.—TRUE VALUATION OF REAL ESTATE AND IMPROVEMENTS TAXED AND EXEMPT, WITH PER CAPITA AND PER ACRE OF TOTAL, ETC.—Continued.

KANSAS—Continued.

COUNTIES.	TRUE VALUATION OF REAL ESTATE AND IMPROVEMENTS.			Total true valuation per capita.	Total true valuation per acre. (a)	Assessed valuation of taxed real estate and improvements.	Value of farm lands and improvements.
	Total.	Taxed.	Exempt from taxation.				
Garfield	$1,532,030	$1,500,000	$32,030	$1,738.97	$5.68	$384,842	$322,380
Geary	5,912,305	4,432,305	1,480,000	567.24	22.70	1,477,435	3,630,820
Gove	2,268,000	2,225,000	43,000	757.52	3.59	720,066	830,600
Graham	2,395,568	2,338,568	57,000	476.35	4.16	1,169,284	2,113,390
Grant	1,028,800	1,000,000	28,800	786.54	2.92	698,128	389,530
Gray	1,456,650	1,400,000	56,650	603.17	2.74	732,313	640,840
Greeley	829,889	763,889	66,000	656.56	1.70	763,889	254,420
Greenwood	10,233,000	9,958,000	275,000	627.44	13.84	2,575,683	8,477,460
Hamilton	3,452,000	3,000,000	452,000	1,703.01	6.41	689,562	415,760
Harper	10,712,935	10,476,935	236,000	807.55	20.67	2,110,432	6,584,820
Harvey	14,750,290	14,245,290	505,000	838.04	42.68	2,819,527	7,540,690
Haskell	1,665,119	755,119	910,000	1,546.07	4.75	731,966	204,950
Hodgeman	3,662,750	3,600,000	62,750	1,529.33	6.74	1,053,224	950,180
Jackson	10,756,048	10,515,648	240,400	735.41	25.54	2,647,759	7,749,785
Jefferson	12,050,718	11,753,218	297,500	725.07	33.15	2,596,632	8,451,980
Jewell	13,050,000	13,000,000	50,000	674.45	22.66	2,267,317	8,997,380
Johnson	13,903,400	13,650,000	253,400	799.74	45.26	2,728,250	11,194,820
Kearney	1,471,195	1,400,000	71,195	936.47	3.09	684,713	517,890
Kingman	8,704,927	8,589,927	115,000	736.27	15.74	2,129,987	4,499,840
Kiowa	2,881,760	2,837,760	44,000	1,003.05	6.25	991,182	1,164,750
Labette	14,955,777	14,165,777	790,000	542.15	36.01	2,509,109	8,113,920
Lane	870,000	810,000	60,000	422.33	1.91	603,586	592,980
Leavenworth	31,157,729	28,059,165	3,098,564	809.61	107.00	6,906,190	8,504,290
Lincoln	5,227,178	5,123,478	103,700	538.38	11.34	1,672,039	4,381,660
Linn	9,856,340	9,619,710	236,630	572.54	24.18	2,465,879	6,674,910
Logan	2,049,000	2,000,000	49,000	605.50	3.11	970,082	1,158,530
Lyon	16,277,496	15,377,496	900,000	701.74	29.64	5,125,832	9,006,510
McPherson	12,410,000	12,000,000	410,000	574.16	21.55	3,257,526	10,787,280
Marion	19,645,105	19,420,105	225,000	956.48	32.18	2,606,997	8,999,510
Marshall	12,170,000	12,000,000	170,000	508.95	21.13	3,069,520	11,603,900
Meade	2,230,307	2,169,225	61,082	877.38	3.93	749,460	727,050
Miami	12,760,000	12,000,000	760,000	650.56	33.91	3,006,580	9,487,400
Mitchell	8,206,008	8,086,008	120,000	545.72	17.81	2,488,908	6,330,110
Montgomery	10,644,000	10,327,000	317,000	460.70	25.67	2,581,721	7,140,200
Morris	7,185,000	7,000,000	185,000	631.32	16.41	1,775,686	6,322,880
Morton	599,786	549,786	50,000	828.43	1.45	465,558	248,690
Nemaha	14,007,500	13,700,000	307,500	727.70	30.40	2,739,512	10,228,300
Neosho	9,113,208	8,843,208	270,000	490.99	24.72	2,152,938	6,343,880
Ness	2,099,048	2,071,048	28,000	424.56	3.04	951,564	1,875,820
Norton	6,504,967	6,409,967	95,000	612.69	11.29	1,312,452	3,331,030
Osage	11,859,000	11,600,000	259,000	473.19	25.74	2,896,289	9,252,660
Osborne	5,455,000	5,300,000	155,000	451.46	9.47	1,744,313	4,996,040
Ottawa	11,724,952	11,578,252	146,700	931.96	25.44	1,949,452	6,913,666
Pawnee	4,249,556	4,120,556	129,000	816.59	8.78	1,650,893	1,913,780
Phillips	5,105,000	5,000,000	105,000	373.69	8.86	1,880,142	4,503,620
Pottawatomie	13,212,000	12,675,000	537,000	745.51	24.34	2,863,502	9,034,850
Pratt	4,784,000	4,700,000	84,000	589.31	10.38	1,553,912	2,815,890
Rawlins	2,922,612	2,815,112	107,500	432.60	4.29	1,027,766	1,972,990
Reno	18,969,000	18,310,000	659,000	700.51	23.52	4,314,507	10,868,520
Republic	10,219,400	10,000,000	219,400	537.81	22.18	2,033,561	8,887,460
Rice	10,808,760	10,581,260	227,500	747.96	23.46	1,924,066	7,109,490
Riley	7,315,000	7,000,000	315,000	554.88	18.68	2,206,308	6,489,920
Rooks	4,983,707	4,828,707	155,000	621.56	8.69	1,609,569	2,433,000
Rush	4,520,792	4,434,992	85,800	868.71	9.81	1,001,564	2,086,810
Russell	3,399,646	3,308,646	91,000	463.61	5.91	1,102,882	3,193,970
Saline	12,357,500	12,000,000	357,500	708.49	26.82	2,995,251	8,727,620
Scott	1,658,428	1,632,428	26,000	1,314.13	3.68	716,615	267,470
Sedgwick	26,085,770	24,400,770	1,685,000	597.94	40.44	12,556,807	15,395,430
Seward	1,145,500	1,100,000	45,500	762.14	3.22	557,439	355,250
Shawnee	36,700,000	36,000,000	700,000	746.36	102.77	12,990,360	12,658,740
Sheridan	2,635,870	2,621,370	14,500	706.10	4.58	1,043,181	1,110,460
Sherman	3,711,178	3,648,678	62,500	705.41	5.43	1,174,929	1,449,100
Smith	8,550,000	8,400,000	150,000	547.62	14.84	2,097,553	6,461,670
Stafford	6,587,950	6,500,000	87,950	773.23	13.00	1,830,671	3,047,730
Stanton	1,483,400	1,300,000	183,400	1,438.80	3.58	694,219	275,300
Stevens	1,561,000	1,520,000	41,000	1,100.85	3.68	744,260	329,100
Sumner	15,328,099	14,874,099	454,000	506.36	20.16	4,933,963	13,076,015
Thomas	2,266,686	2,204,686	62,000	409.30	3.29	1,102,343	1,513,600
Trego	3,160,686	3,080,686	80,000	1,246.82	5.58	985,064	924,280
Wabaunsee	9,462,240	9,319,240	143,000	807.36	18.39	1,862,345	7,093,060
Wallace	1,724,122	1,673,922	50,200	698.59	3.23	836,961	623,520
Washington	13,088,000	12,800,000	288,000	571.68	23.72	2,560,136	10,232,670
Wichita	1,534,000	1,500,000	34,000	839.63	3.36	706,040	378,170
Wilson	7,603,108	7,334,808	268,300	497.39	20.62	2,042,126	6,188,730
Woodson	6,765,220	6,660,220	105,000	749.94	20.97	1,665,055	3,879,170
Wyandotte	49,613,115	48,438,115	1,175,000	911.89	484.50	10,895,371	7,629,270

a Vacant national lands not included.

TABLE 7.—TRUE VALUATION OF REAL ESTATE AND IMPROVEMENTS TAXED AND EXEMPT, WITH PER CAPITA AND PER ACRE OF TOTAL, ETC.—Continued.

KENTUCKY.

COUNTIES.	TRUE VALUATION OF REAL ESTATE AND IMPROVEMENTS.			Total true valuation per capita.	Total true valuation per acre.	Assessed valuation of taxed real estate and improvements.	Value of farm lands and improvements.
	Total.	Taxed.	Exempt from taxation.				
The State	$711,793,385	$652,168,008	$59,625,377	$382.97	$27.80	$376,788,792	$346,339,360
Adair	1,762,729	1,696,949	65,780	128.47	6.89	1,037,337	1,505,320
Allen	1,724,726	1,662,726	62,000	125.97	8.04	980,709	1,446,860
Anderson	3,160,000	3,000,000	160,000	297.83	24.69	1,473,814	1,692,400
Ballard	1,532,595	1,503,300	29,295	182.67	9.58	1,038,322	1,398,300
Barren	3,716,257	3,616,257	100,000	172.93	13.05	2,332,605	3,186,300
Bath	6,080,000	6,000,000	80,000	474.52	35.19	2,511,435	4,130,640
Bell	6,163,500	6,000,000	163,500	597.70	27.52	2,306,709	1,158,100
Boone	7,322,874	7,164,874	158,000	597.98	42.38	4,790,777	6,773,060
Bourbon	15,498,980	15,120,480	378,500	912.99	99.25	8,843,445	11,060,480
Boyd	4,140,094	3,490,094	650,000	295.03	35.94	2,443,067	794,340
Boyle	6,701,710	6,160,710	541,000	517.59	58.17	3,672,320	4,857,530
Bracken	5,219,350	4,942,350	277,000	421.97	40.78	2,319,873	4,182,350
Breathitt	1,458,889	1,421,889	37,000	167.59	5.07	995,312	1,256,120
Breckinridge	3,773,520	3,387,020	386,500	198.86	11.34	2,387,665	2,842,650
Bullitt	2,271,277	2,235,277	36,000	273.94	13.05	1,351,557	2,116,370
Butler	1,477,085	1,427,085	50,000	105.84	5.11	1,151,390	1,298,660
Caldwell	2,569,947	2,448,947	121,000	194.90	12.75	1,587,203	1,914,720
Calloway	1,950,997	1,894,997	56,000	132.95	7.02	1,515,998	1,589,450
Campbell	36,300,000	25,000,000	11,300,000	821.12	405.13	12,050,559	4,600,480
Carlisle	1,398,662	1,338,137	60,525	183.74	11.50	905,267	1,202,130
Carroll	4,141,480	4,066,480	75,000	446.95	39.22	1,991,316	3,401,430
Carter	1,652,796	1,552,796	100,000	96.07	4.75	1,137,859	1,062,520
Casey	1,591,090	1,500,000	91,000	134.28	5.60	1,067,448	1,403,930
Christian	10,168,000	9,863,000	305,000	298.02	22.44	5,534,212	6,476,020
Clark	8,937,380	8,684,880	252,500	579.07	53.71	6,213,666	6,979,200
Clay	1,820,452	1,729,284	91,168	146.26	4.90	939,342	1,692,130
Clinton	886,995	853,995	33,000	125.87	6.30	534,688	616,420
Crittenden	2,069,800	2,000,000	69,800	157.77	9.51	1,529,856	1,653,820
Cumberland	1,734,500	1,700,000	34,500	205.22	8.60	800,734	936,770
Daviess	12,525,000	10,000,000	2,525,000	378.17	47.73	6,242,942	5,779,580
Edmonson	1,537,500	1,500,000	37,500	192.07	6.90	672,258	747,830
Elliott	876,327	853,827	22,500	95.11	5.07	597,679	713,750
Estill	1,235,023	1,196,923	38,100	113.97	7.72	925,299	1,123,280
Fayette	37,060,830	33,810,830	3,250,000	1,038.18	229.79	16,885,438	15,060,830
Fleming	5,249,973	5,129,973	120,000	326.53	24.13	3,729,205	4,520,130
Floyd	1,325,030	1,255,030	70,000	117.72	5.05	878,521	983,220
Franklin	7,904,487	6,204,487	1,700,000	371.68	61.75	4,343,141	3,200,060
Fulton	3,278,174	3,180,174	98,000	327.65	26.96	1,590,087	2,199,260
Gallatin	2,446,898	2,387,898	59,000	530.67	29.41	1,183,949	1,564,190
Garrard	5,272,250	5,145,000	127,250	473.36	36.61	3,086,680	3,692,410
Grant	4,686,091	4,492,591	193,500	369.83	26.15	2,444,231	4,111,770
Graves	5,337,735	5,212,735	125,000	187.07	15.16	3,613,340	3,988,430
Grayson	1,626,033	1,535,033	91,000	87.01	4.46	1,151,275	1,363,020
Green	1,395,347	1,347,847	47,500	121.73	7.93	745,501	1,289,340
Greenup	1,907,617	1,804,617	103,000	160.16	8.47	1,305,220	1,533,570
Hancock	1,661,952	1,587,452	74,500	180.37	12.98	1,084,968	1,233,910
Hardin	5,389,111	5,253,611	135,500	252.96	14.52	2,963,132	4,662,490
Harlan	1,987,851	1,917,851	70,000	320.78	7.58	1,342,496	1,253,230
Harrison	7,849,026	7,699,026	150,000	464.05	38.93	4,451,792	5,839,450
Hart	2,517,465	2,424,641	92,824	153.14	9.59	1,597,435	2,255,170
Henderson	9,556,110	9,030,510	525,600	323.54	31.63	6,239,770	4,255,520
Henry	6,681,000	6,500,000	181,000	471.69	38.38	3,119,634	4,443,620
Hickman	5,100,500	5,000,000	100,500	438.30	33.21	1,928,936	2,498,970
Hopkins	3,848,024	3,690,024	158,000	163.71	10.93	2,229,032	2,902,030
Jackson	619,000	600,000	19,000	74.93	3.17	523,255	552,830
Jefferson	163,570,260	144,220,260	19,350,000	867.30	681.54	73,252,375	17,270,260
Jessamine	6,691,600	6,500,000	191,600	594.91	64.54	3,759,195	5,136,400
Johnson	992,664	962,664	30,000	90.02	5.17	771,528	880,260
Kenton	39,078,500	35,000,000	4,078,500	721.52	401.71	24,346,301	5,243,450
Knott	670,437	575,437	95,000	123.29	2.87	324,919	562,590
Knox	2,100,000	2,000,000	100,000	152.59	9.38	1,168,611	1,992,580
Larue	1,875,060	1,833,060	42,000	198.78	11.27	1,265,487	1,692,660
Laurel	1,525,981	1,425,981	100,000	111.00	5.30	959,213	1,247,710
Lawrence	1,775,244	1,695,244	80,000	100.28	5.97	1,432,796	1,479,380
Lee	993,113	959,613	33,500	160.05	6.81	671,729	370,090
Leslie	641,040	628,040	13,000	161.72	2.38	439,628	569,920
Letcher	1,035,000	1,000,000	35,000	149.57	5.22	570,145	684,460
Lewis	2,566,016	2,490,016	76,000	173.34	8.91	1,763,858	2,182,230
Lincoln	7,190,000	7,000,000	190,000	450.44	34.25	3,685,772	4,620,180
Livingston	1,564,000	1,500,000	64,000	165.08	6.79	1,171,801	1,261,310
Logan	7,382,500	7,000,000	382,500	310.03	21.20	3,559,235	5,155,450
Lyon	1,646,500	1,000,000	646,500	215.85	9.36	800,386	647,120
McCracken	11,600,000	11,000,000	600,000	551.04	72.50	5,529,888	1,243,050
McLean	1,927,913	1,762,913	165,000	194.99	11.77	1,114,460	1,541,920
Madison	12,733,430	11,918,430	815,000	522.98	51.68	6,100,120	7,418,430
Magoffin	1,004,620	986,620	18,000	109.25	5.23	812,506	873,390
Marion	4,722,491	4,455,491	267,000	301.80	21.96	2,291,632	3,760,530
Marshall	1,423,656	1,378,656	45,000	126.13	6.74	1,038,772	1,293,440
Martin	1,340,900	1,321,700	19,200	318.58	8.92	825,090	435,210
Mason	11,255,420	11,205,420	50,000	541.83	78.16	7,785,337	8,344,010

TABLE 7.—TRUE VALUATION OF REAL ESTATE AND IMPROVEMENTS TAXED AND EXEMPT, WITH PER CAPITA AND PER ACRE OF TOTAL, ETC.—Continued.

KENTUCKY—Continued.

COUNTIES.	TRUE VALUATION OF REAL ESTATE AND IMPROVEMENTS. Total.	Taxed.	Exempt from taxation.	Total true valuation per capita.	Total true valuation per acre.	Assessed valuation of taxed real estate and improvements.	Value of farm lands and improvements.
Meade	$2,433,730	$2,320,730	$113,000	$256.61	$11.45	$1,657,209	$2,160,440
Menifee	613,027	598,027	15,000	131.38	6.39	388,530	581,820
Mercer	5,986,028	5,786,028	200,000	398.17	37.41	3,715,305	4,665,750
Metcalfe	1,211,856	1,156,856	55,000	122.77	4.62	792,830	1,108,270
Monroe	1,335,800	1,300,000	35,800	121.56	7.67	846,480	1,106,860
Montgomery	7,682,800	7,500,000	182,800	621.23	60.02	3,777,809	4,810,120
Morgan	1,320,027	1,300,027	20,000	117.35	7.16	1,010,529	1,216,320
Muhlenberg	2,128,000	2,000,000	128,000	118.52	6.87	1,500,225	1,412,770
Nelson	6,424,983	5,724,983	700,000	391.36	26.42	4,007,488	4,699,360
Nicholas	4,660,500	4,500,000	160,500	432.97	38.33	2,529,090	3,465,090
Ohio	3,085,907	2,850,907	235,000	134.49	7.90	2,077,268	2,484,560
Oldham	3,727,290	3,634,590	92,700	551.86	34.26	2,067,700	3,154,590
Owen	4,100,000	4,000,000	100,000	231.95	20.53	2,711,826	4,568,630
Owsley	644,845	614,845	30,000	107.92	5.72	448,340	579,590
Pendleton	4,402,657	4,265,657	137,000	269.34	22.19	2,611,313	3,810,520
Perry	1,228,931	1,207,931	21,000	194.11	4.29	889,652	672,380
Pike	1,933,390	1,859,390	74,000	111.26	3.87	1,420,488	1,725,390
Powell	820,000	800,000	20,000	174.54	8.90	387,317	614,890
Pulaski	3,109,000	3,000,000	109,000	120.83	5.58	2,153,777	2,076,000
Robertson	1,350,014	1,300,014	50,000	288.22	10.04	650,007	1,218,440
Rockcastle	928,700	901,700	27,000	94.37	5.18	588,627	839,520
Rowan	1,118,384	1,088,384	30,000	182.47	5.46	432,272	409,060
Russell	968,000	900,000	68,000	118.98	5.82	619,657	764,960
Scott	9,598,650	9,270,650	328,000	580.12	55.14	5,806,313	7,880,650
Shelby	11,211,500	11,000,000	211,500	678.62	43.25	6,007,801	8,547,550
Simpson	3,681,896	3,524,396	157,500	338.47	17.98	1,766,250	2,790,550
Spencer	2,561,774	2,494,774	67,000	378.96	20.01	1,410,448	2,399,310
Taylor	1,449,873	1,374,873	75,000	155.02	8.39	824,924	988,650
Todd	4,699,757	4,588,757	111,000	279.51	20.40	2,214,222	4,189,400
Trigg	2,092,752	2,035,752	57,000	150.54	7.69	1,628,602	1,709,130
Trimble	1,871,516	1,811,516	60,000	262.12	18.87	1,206,518	1,725,600
Union	8,190,645	7,784,645	406,000	449.32	33.68	4,281,033	5,983,660
Warren	9,395,647	8,620,647	775,000	311.55	27.70	5,609,145	5,442,640
Washington	3,917,967	3,780,467	137,500	287.62	20.41	2,004,158	3,557,810
Wayne	1,753,618	1,445,583	308,035	136.45	4.64	1,163,599	1,391,540
Webster	5,110,000	5,000,000	110,000	297.16	23.48	1,609,685	2,786,340
Whitley	1,910,727	1,784,727	126,000	108.63	5.15	1,581,342	1,563,210
Wolfe	1,036,900	1,000,000	36,900	144.42	8.53	658,731	786,470
Woodford	8,690,000	8,000,000	690,000	701.94	54.97	5,971,797	6,449,050

LOUISIANA.

The State	270,185,405	239,142,588	31,042,817	241.54	a9.77	159,619,875	85,381,270
Acadia	4,530,000	4,500,000	30,000	342.38	11.26	849,095	1,507,470
Ascension	2,448,430	2,398,430	50,000	125.27	16.62	1,510,675	1,893,650
Assumption	3,100,000	3,000,000	100,000	157.93	14.47	1,606,780	2,909,390
Avoyelles	2,521,035	2,471,035	50,000	100.39	4.61	1,521,145	2,226,420
Bienville	1,336,927	1,317,170	19,757	94.76	2.63	658,585	1,059,200
Bossier	2,263,810	2,213,810	50,000	111.35	5.03	1,369,675	2,061,890
Caddo	9,700,000	9,000,000	700,000	307.40	19.38	4,063,173	2,489,200
Calcasieu	10,567,000	10,000,000	567,000	523.74	5.16	4,124,195	1,700,330
Caldwell	484,030	464,030	20,000	83.25	1.67	452,015	570,930
Cameron	607,175	596,275	10,900	214.70	0.61	477,020	278,790
Catahoula	1,335,627	1,305,127	30,500	111.28	1.70	870,085	751,990
Claiborne	2,739,475	2,685,975	53,500	117.51	5.42	976,679	2,249,790
Concordia	2,357,072	2,296,072	61,000	158.50	5.42	862,456	2,116,490
De Soto	3,100,000	3,000,000	100,000	156.09	5.60	1,129,020	1,424,570
East Baton Rouge	5,172,320	3,577,320	1,595,000	199.53	18.20	2,340,630	1,100,920
East Carroll	1,738,293	1,707,703	30,590	140.62	6.80	1,019,692	1,491,980
East Feliciana	2,273,740	1,799,740	474,000	127.00	7.42	899,870	1,089,990
Franklin	1,031,278	1,004,878	26,400	149.46	2.70	502,439	822,880
Grant	872,126	843,993	28,133	105.46	2.51	562,662	578,550
Iberia	3,443,735	3,227,735	216,000	164.01	9.33	1,551,157	2,514,260
Iberville	6,383,695	6,290,295	93,400	292.19	15.35	2,096,765	2,159,300
Jackson	672,892	656,892	16,000	90.28	1.97	328,446	498,860
Jefferson	3,542,983	3,473,513	69,470	267.98	14.31	2,315,675	787,510
Lafayette	4,497,200	4,456,200	41,000	281.67	26.62	1,485,400	2,319,670
Lafourche	5,659,910	5,414,910	245,000	256.16	8.67	1,804,970	2,753,400
Lincoln	1,547,330	1,512,330	35,000	104.88	5.04	756,165	1,218,440
Livingston	508,755	490,367	18,388	88.19	1.34	367,775	370,200
Madison	3,566,081	3,500,000	66,081	252.29	8.39	1,321,615	2,663,940
Morehouse	3,221,471	3,150,000	71,471	191.91	6.11	1,429,430	2,999,470
Natchitoches	3,478,710	3,442,210	36,500	134.65	4.71	1,721,105	2,002,010
Orleans	119,362,740	95,050,860	24,311,880	493.15	997.35	87,652,430	469,590
Ouachita	4,044,600	3,750,000	294,600	224.89	10.64	1,910,629	1,871,870
Plaquemines	1,980,846	1,934,000	46,846	157.95	3.36	1,561,550	1,056,230
Pointe Coupee	2,263,328	2,229,880	33,448	115.40	6.10	1,114,940	2,129,760
Rapides	4,595,918	4,456,718	139,200	166.27	5.03	2,228,359	1,783,130

a Vacant national lands not included.

TABLE 7.—TRUE VALUATION OF REAL ESTATE AND IMPROVEMENTS TAXED AND EXEMPT, WITH PER CAPITA AND PER ACRE OF TOTAL, ETC.—Continued.

LOUISIANA—Continued.

COUNTIES.	TRUE VALUATION OF REAL ESTATE AND IMPROVEMENTS.			Total true valuation per capita	Total true valuation per acre.(a)	Assessed valuation of taxed real estate and improvements.	Value of farm lands and improvements.
	Total.	Taxed.	Exempt from taxation.				
Red River	$1,434,780	$1,412,780	$22,000	$126.77	$6.08	$706,390	$1,328,230
Richland	1,073,048	1,053,048	20,000	104.89	2.92	789,786	856,590
Sabine	1,768,704	1,750,000	18,704	188.36	3.03	623,490	507,490
St. Bernard	1,003,710	984,030	19,680	232.02	2.32	656,020	557,540
St. Charles	1,161,100	1,130,000	31,100	150.07	6.30	852,795	1,031,520
St. Helena	694,893	654,893	40,000	86.19	2.61	436,595	499,890
St. James	2,568,580	2,351,580	217,000	163.45	13.38	1,175,790	1,754,640
St. John the Baptist	2,098,550	2,058,550	40,000	184.75	16.82	1,029,275	1,918,910
St. Landry	4,857,480	4,699,980	157,500	120.68	4.64	3,267,200	4,040,220
St. Martin	1,864,155	1,715,655	148,500	125.25	4.71	1,143,770	1,254,270
St. Mary	4,470,245	4,419,645	50,600	199.42	10.93	2,946,430	2,456,970
St. Tammany	1,105,372	1,015,372	90,000	108.80	1.99	761,529	251,120
Tangipahoa	1,759,000	1,650,000	109,000	139.00	3.67	1,000,595	1,062,000
Tensas	3,163,250	3,095,250	68,000	190.02	8.11	1,238,100	2,326,190
Terrebonne	2,067,424	2,020,424	47,000	102.52	1.80	1,346,949	1,362,960
Union	1,020,586	1,000,586	20,000	58.98	1.86	667,057	927,710
Vermilion	2,641,906	2,606,906	35,000	185.61	3.36	1,303,453	2,210,170
Vernon	1,239,487	1,214,487	25,000	209.98	1.45	809,658	384,350
Washington	606,300	600,000	6,300	90.49	1.54	291,700	579,550
Webster	1,214,085	1,160,085	54,000	97.39	3.34	773,390	789,710
West Baton Rouge	1,527,000	1,500,000	27,000	182.59	11.36	719,910	953,460
West Carroll	928,400	900,000	28,400	247.71	3.84	425,419	846,510
West Feliciana	2,188,551	2,166,882	21,669	145.30	9.40	722,294	1,153,140
Winn	780,267	764,967	15,300	110.18	1.58	509,978	426,060

a Vacant national lands not included.

MAINE.

The State	254,069,559	233,946,082	20,123,477	384.32	13.28	233,946,082	98,567,730
Androscoggin	23,120,493	20,641,793	2,478,700	472.16	74.49	20,641,793	5,457,870
Aroostook	13,147,384	12,854,042	293,342	265.13	3.07	12,854,042	7,518,870
Cumberland	48,919,550	45,249,324	3,670,226	537.88	76.06	45,249,324	10,853,750
Franklin	6,018,608	5,832,050	186,558	352.94	5.67	5,832,050	3,506,150
Hancock	13,768,217	13,273,667	494,550	369.00	16.40	13,273,667	4,699,760
Kennebec	28,145,081	23,615,081	4,530,000	493.67	49.52	23,615,081	9,974,080
Knox	10,059,324	9,266,174	793,150	319.62	47.92	9,266,174	3,556,230
Lincoln	6,282,247	5,860,597	421,650	285.61	18.88	5,860,597	4,153,700
Oxford	9,290,634	9,013,330	277,304	303.75	7.67	9,013,330	6,697,660
Penobscot	23,540,147	21,237,672	2,302,475	323.07	11.04	21,237,672	9,446,650
Piscataquis	8,639,007	8,392,882	246,125	535.45	3.58	8,392,882	2,834,990
Sagadahoc	7,257,890	6,858,411	399,479	373.12	43.62	6,858,411	2,184,620
Somerset	14,240,974	13,658,529	582,445	436.48	6.07	13,658,529	7,255,610
Waldo	8,002,763	7,645,244	357,519	288.29	17.74	7,645,244	6,094,890
Washington	9,148,701	8,484,276	664,425	205.67	5.83	8,484,276	2,830,410
York	24,488,539	22,063,010	2,425,529	389.76	41.59	22,063,010	11,502,490

MARYLAND.

The State	745,307,917	589,015,067	156,292,850	715.00	118.11	411,900,246	175,058,550
Allegany	24,807,663	22,401,663	2,406,000	596.75	81.26	14,561,081	2,560,810
Anne Arundel	16,634,100	15,000,000	1,634,100	487.89	64.98	9,034,977	7,290,060
Baltimore	60,826,514	60,326,514	500,000	834.28	152.80	39,212,234	29,984,960
Baltimore city	424,404,102	279,404,102	145,000,000	976.90	23,683.26	209,553,077	2,114,770
Calvert	2,448,692	2,354,192	94,500	248.35	17.55	1,530,225	1,739,340
Caroline	5,304,740	5,244,740	60,000	381.55	26.31	3,409,081	3,812,150
Carroll	23,748,151	23,058,151	690,000	733.51	87.10	14,988,448	12,069,290
Cecil	20,693,000	20,000,000	693,000	800.47	86.22	11,940,594	8,122,760
Charles	4,205,812	4,155,812	50,000	276.86	14.29	2,701,278	2,446,230
Dorchester	7,258,292	7,063,292	195,000	292.17	18.59	4,591,138	3,681,000
Frederick	24,142,960	23,312,960	830,000	487.62	59.59	18,306,984	17,712,960
Garrett	5,567,500	5,500,000	67,500	391.72	12.79	3,731,699	3,643,420
Harford	16,438,008	15,998,008	440,000	566.96	60.86	10,398,965	10,227,600
Howard	10,158,920	9,862,920	296,000	624.43	63.49	6,410,898	6,652,550
Kent	8,734,242	8,390,342	343,900	499.93	43.32	6,292,758	6,191,120
Montgomery	12,185,000	12,000,000	185,000	448.23	37.48	7,906,665	11,634,460
Prince George	12,948,237	12,633,137	315,100	496.48	42.15	8,211,539	8,031,030
Queen Anne	8,066,384	7,866,384	200,000	436.94	35.81	5,699,788	8,039,980
St. Mary	2,974,004	2,899,004	75,000	188.00	12.91	2,174,253	2,500,600
Somerset	4,389,863	4,235,863	154,000	181.74	18.79	3,388,690	2,906,190
Talbot	8,982,368	8,698,218	284,150	455.13	49.25	6,989,531	7,245,510
Washington	29,155,000	28,000,000	1,155,000	732.87	104.72	13,989,231	11,070,420
Wicomico	5,218,730	5,048,730	170,000	261.85	22.10	3,248,439	2,792,730
Worcester	6,015,635	5,561,035	454,600	304.64	19.79	3,634,673	2,582,610

TABLE 7.—TRUE VALUATION OF REAL ESTATE AND IMPROVEMENTS TAXED AND EXEMPT, WITH PER CAPITA AND PER ACRE OF TOTAL, ETC.—Continued.

MASSACHUSETTS.

COUNTIES.	TRUE VALUATION OF REAL ESTATE AND IMPROVEMENTS. Total.	Taxed.	Exempt from taxation.	Total true valuation per capita.	Total true valuation per acre.	Assessed valuation of taxed real estate and improvements.	Value of farm lands and improvements.
The State	$1,898,637,794	$1,673,052,797	$225,584,997	$848.01	$368.98	$1,600,137,807	$127,538,284
Barnstable	13,680,289	12,818,254	862,035	468.95	57.31	11,170,613	1,895,340
Berkshire	39,308,026	35,432,343	3,875,683	484.64	64.04	31,529,882	12,517,710
Bristol	123,109,406	111,050,989	12,058,417	660.23	345.35	84,482,262	11,308,970
Dukes	3,372,555	3,154,238	218,317	771.93	42.50	3,080,064	809,270
Essex	183,262,391	164,711,938	18,550,453	610.88	569.28	151,287,139	11,742,610
Franklin	18,017,218	16,463,260	1,553,958	466.65	42.33	15,381,537	7,717,510
Hampden	87,592,064	75,786,261	11,805,803	645.42	215.87	72,321,115	7,829,534
Hampshire	26,635,665	22,927,636	3,708,029	513.62	72.76	21,021,652	8,189,110
Middlesex	321,979,591	290,634,286	31,345,305	746.76	608.34	286,623,111	25,056,530
Nantucket	2,123,400	2,073,100	50,300	649.76	51.04	1,727,616	82,550
Norfolk	106,478,346	96,726,111	9,752,235	895.15	336.79	91,164,952	9,665.330
Plymouth	51,913,691	49,579,510	2,334,181	560.02	120.89	48,011,862	62,19,820
Suffolk	758,245,000	646,518,375	111,726,625	1,564.10	26,327.95	646,369,200	1,066,650
Worcester	162,920,152	145,176,496	17,743,656	580.23	164.13	135,966,802	23,437,350

MICHIGAN.

The State	1,147,782,788	1,080,628,798	67,153,990	548.16	a32.06	739,690,151	556,190,670
Alcona	1,892,000	1,815,000	77,000	349.79	4.30	1,141,740	586,530
Alger	1,758,676	1,741,576	17,100	1,420.58	2.86	1,806,855	19,240
Allegan	18,422,976	18,150,676	272,300	472.86	34.47	11,310,479	17,135,800
Alpena	4,788,000	4,430,000	358,000	307.30	13.07	3,323,000	846,000
Antrim	2,936,249	2,832,541	103,708	281.98	8.53	2,427,892	1,561,680
Arenac	2,996,000	2,950,000	46,000	527.19	12.07	838,641	902,860
Baraga	1,881,767	1,845,567	36,200	619.82	3.39	1,384,175	83,500
Barry	14,247,440	13,985,855	261,585	599.06	38.38	9,504,749	11,328,950
Bay	20,465,253	18,604,162	1,861,091	362.78	68.62	12,402,775	5,194,630
Benzie	2,070,905	2,000,000	70,905	395.44	9.66	1,228,774	750,620
Berrien	22,019,610	21,399,440	620,170	533.36	60.36	11,591,279	16,414,960
Branch	18,570,685	17,902,240	668,445	693.17	57.57	13,841,520	13,089,040
Calhoun	25,835,070	24,773,700	1,061,370	593.90	56.07	18,658,947	16,647,190
Cass	13,228,980	12,950,000	278,980	631.36	41.01	10,389,885	12,288,350
Charlevoix	2,103,630	2,000,000	103,630	217.18	7.70	2,113,972	1,285,710
Cheboygan	3,293,998	3,180,883	113,115	274.82	6.32	2,709,719	930,790
Chippewa	6,800,000	5,500,000	1,300,000	565.77	7.37	3,172,771	939,750
Clare	2,298,212	2,215,095	83,117	304.08	6.19	2,353,236	571,930
Clinton	17,610,189	17,356,554	253,635	664.31	47.44	11,571,036	14,011,400
Crawford	3,157,532	3,099,252	58,280	1,066.01	9.06	1,549,626	201,850
Delta	5,213,251	4,992,788	220,463	340.07	12.41	2,496,394	569,410
Eaton	17,274,274	16,581,724	692,550	538.24	46.54	12,436,295	14,180,700
Emmet	3,079,777	3,000,000	79,777	351.73	10.99	1,726,262	1,084,990
Genesee	23,108,910	21,858,910	1,250,000	586.07	56.42	16,919,498	15,672,600
Gladwin	1,768,172	1,708,172	60,000	420.19	5.12	1,869,500	421,150
Gogebic	14,499,300	14,288,900	210,400	1,101.27	20.45	4,500,000	18,900
Grand Traverse	5,349,395	4,360,000	989,395	400.55	17.40	2,746,000	2,628,260
Gratiot	10,010,250	9,700,000	310,250	349.18	27.93	5,679,560	9,061,530
Hillsdale	20,441,677	19,972,047	469,630	666.72	53.50	15,112,693	16,534,130
Houghton	41,706,854	41,351,204	355,650	1,178.53	76.79	41,351,204	517,440
Huron	9,186,040	9,000,000	186,040	321.81	19.14	5,076,938	8,662,230
Ingham	22,472,140	22,172,140	300,000	596.62	63.61	15,142,602	13,261,640
Ionia	20,154,774	19,404,615	750,159	614.46	54.30	12,956,290	12,936,410
Iosco	4,460,686	4,360,686	100,000	293.00	13.81	2,907,124	654,550
Iron	6,554,366	6,450,000	104,366	1,478.87	9.74	4,300,000	56,720
Isabella	6,725,410	6,546,410	179,000	358.04	18.31	2,638,346	5,229,350
Isle Royal							
Jackson	38,570,820	37,089,845	1,480,975	856.54	83.70	20,399,817	16,611,460
Kalamazoo	28,132,132	25,886,157	2,245,975	716.32	76.31	17,867,702	15,389,700
Kalkaska	3,411,800	3,255,000	156,800	661.20	9.19	2,732,034	744,050
Kent	56,995,423	52,281,440	4,713,983	518.51	103.55	26,140,720	20,860,650
Keweenaw	2,236,491	2,206,491	30,000	772.80	10.08	2,035,748	31,600
Lake	1,210,232	1,148,697	61,535	186.05	3.26	1,134,812	665,270
Lapeer	15,357,575	15,000,000	357,575	525.71	36.36	8,465,410	12,320,810
Leelanaw	1,766,631	1,720,436	46,195	222.39	7.89	860,218	1,649,600
Lenawee	29,548,825	28,473,970	1,074,855	609.91	64.13	22,328,862	24,573,970
Livingston	14,306,640	14,038,440	268,200	685.91	38.54	9,920,320	12,243,440
Luce	2,793,940	2,750,000	43,940	1,138.06	4.97	1,366,779	77,290
Mackinac	2,718,682	2,634,398	84,284	347.21	4.17	1,033,416	395,780
Macomb	19,163,418	18,695,174	468,244	602.38	63.98	12,379,110	15,256,400
Manistee	7,138,013	6,500,000	638,013	294.59	20.28	3,980,810	1,895,490
Manitou	94,206	66,206	28,000	109.54	1.23	66,206	44,350
Marquette	28,513,024	26,013,024	2,500,000	721.47	19.64	17,342,016	445,480
Mason	3,768,719	3,551,858	216,861	230.01	11.90	2,652,573	2,257,800
Mecosta	5,045,707	4,733,907	311,800	256.17	13.59	3,403,175	3,106,560
Menominee	15,168,242	14,780,166	388,076	450.91	17.59	6,538,619	1,378,900
Midland	4,161,717	4,000,000	161,717	390.51	12.27	1,862,509	2,202,480
Missaukee	3,307,865	3,225,000	82,865	655.28	8.91	2,764,009	625,510
Monroe	16,479,645	16,013,950	465,695	509.62	48.58	13,321,825	14,203,950
Montcalm	9,496,595	9,189,550	307,045	290.98	20.61	6,434,622	7,288,490

a Vacant national lands not included.

TABLE 7.—TRUE VALUATION OF REAL ESTATE AND IMPROVEMENTS TAXED AND EXEMPT, WITH PER CAPITA AND PER ACRE OF TOTAL, ETC.—Continued.

MICHIGAN—Continued.

COUNTIES.	TRUE VALUATION OF REAL ESTATE AND IMPROVEMENTS.			Total true valuation per capita.	Total true valuation per acre. (a)	Assessed valuation of taxed real estate and improvements.	Value of farm lands and improvements.
	Total.	Taxed.	Exempt from taxation.				
Montmorency	$825,725	$805,000	$20,725	$555.30	$2.40	$805,000	$221,030
Muskegon	17,405,870	15,880,870	1,525,000	435.01	52.30	6,132,771	4,032,080
Newaygo	4,485,955	4,374,855	111,100	219.08	8.19	3,499,882	3,764,890
Oakland	28,317,440	27,117,440	1,200,000	686.57	49,16	19,062,090	23,898,740
Oceana	5,016,241	4,890,910	125,331	319.55	14.51	3,053,881	4,222,000
Ogemaw	1,446,301	1,380,600	65,701	259.05	3.99	1,087,998	675,450
Ontonagon	4,271,359	4,217,509	53,850	1,137.21	5.95	2,716,476	104,070
Osceola	3,930,705	3,800,040	130,665	268.67	10.59	3,199,395	2,500,040
Oscoda	1,159,801	1,135,076	24,725	609.14	3.55	567,538	270,040
Otsego	2,266,395	2,199,098	67,297	530.52	6.62	1,642,325	575,220
Ottawa	11,823,930	11,336,400	487,530	334.41	32.41	10,051,826	10,095,340
Presque Isle	1,045,770	1,008,600	37,170	223.12	2.34	1,004,866	654,580
Roscommon	850,782	836,782	14,000	418.49	2.34	798,782	47,950
Saginaw	35,445,497	32,882,515	2,562,982	430.83	67.87	21,653,771	13,609,950
St. Clair	20,832,765	20,000,000	832,765	399.82	46.17	13,967,922	13,361,230
St. Joseph	20,612,465	20,000,000	612,465	812.92	63.90	10,739,438	12,038,810
Sanilac	10,970,836	10,801,956	168,880	336.64	17.86	5,209,048	10,431,390
Schoolcraft	4,997,354	4,928,320	69,034	858.95	6.67	1,828,015	178,950
Shiawassee	16,937,471	16,420,780	516,691	547.22	50.12	9,883,567	13,558,780
Tuscola	12,689,155	12,267,210	421,945	390.34	23.89	7,457,333	11,767,210
Van Buren	14,082,895	13,652,870	430,025	461.11	34.93	9,804,505	12,119,870
Washtenaw	37,342,436	29,061,576	8,280,860	884.68	81.04	19,372,445	20,999,710
Wayne	178,521,885	159,506,545	19,015,340	694.33	493.70	127,605,236	25,364,450
Wexford	4,734,965	4,390,000	344,965	419.84	12.76	2,334,952	1,149,040

MINNESOTA.

The State	1,020,688,625	955,633,047	65,055,578	784.04	24.59	496,558,366	340,059,470
Aitkin	1,292,579	900,000	392,579	525.01	.....	482,833	158,950
Anoka	8,122,025	7,947,262	174,763	821.73	.....	2,509,711	5,685,780
Becker	2,943,428	2,718,682	224,746	313.10	.....	1,359,341	2,047,310
Beltrami	1,401,176	901,176	500,000	4,490.95	.....	450,588	38,850
Benton	2,655,319	2,547,666	107,653	422.55	.....	1,273,833	1,579,500
Bigstone	2,715,589	2,665,116	50,473	474.59	.....	1,332,558	1,813,580
Blue Earth	14,671,248	14,185,638	485,610	502.27	.....	7,515,752	9,761,590
Brown	6,849,386	6,578,156	271,230	433.04	.....	3,079,333	5,232,354
Carlton	5,227,268	4,000,000	1,227,268	991.52	.....	1,488,792	165,920
Carver	7,758,538	7,496,056	262,482	469.30	.....	3,137,218	6,882,376
Cass	3,550,300	2,992,668	557,632	2,847.07	.....	1,496,334	113,150
Chippewa	4,544,891	4,415,068	129,823	531.26	.....	1,775,317	2,650,580
Chisago	3,185,930	3,106,202	79,728	307.55	.....	1,308,779	2,563,630
Clay	7,566,398	7,150,000	416,398	656.98	.....	2,826,695	3,321,940
Cook	1,174,104	919,104	255,000	11,980.65	.....	459,552	25,400
Cottonwood	4,295,735	4,253,582	42,153	579.56	.....	1,701,433	2,806,430
Crow Wing	5,017,413	3,083,060	1,934,353	566.81	.....	1,720,803	666,330
Dakota	29,636,022	29,135,453	500,569	1,464.23	.....	8,216,472	10,979,960
Dodge	9,442,333	9,249,516	192,817	869.14	.....	3,083,172	4,357,020
Douglas	5,205,127	5,022,068	183,059	356.37	.....	2,493,193	4,068,350
Faribault	16,401,309	16,056,309	345,000	981.64	.....	4,380,279	7,999,898
Fillmore	19,450,735	19,332,246	118,489	749.08	.....	6,444,082	9,935,202
Freeborn	9,175,119	8,701,985	473,134	510.81	.....	4,350,530	5,960,245
Goodhue	23,310,715	22,824,900	485,815	809.23	.....	7,608,300	10,659,610
Grant	2,979,621	2,921,590	58,031	433.40	.....	1,425,975	2,709,880
Hennepin	223,055,000	200,000,000	23,055,000	1,203.79	.....	130,292,351	16,958,864
Houston	5,711,812	5,573,045	138,767	389.80	.....	2,458,433	4,418,569
Hubbard	1,102,856	1,008,586	94,270	781.06	.....	504,293	323,560
Isanti	1,530,822	1,446,926	83,896	201.24	.....	723,463	1,367,450
Itasca	2,788,579	2,500,000	288,579	3,753.13	.....	1,817,586	22,800
Jackson	5,573,073	5,405,000	168,073	624.50	.....	2,306,973	3,173,595
Kanabec	1,760,679	1,500,000	260,679	1,115.06	.....	514,224	223,420
Kandiyohi	7,957,009	7,706,340	250,669	568.48	.....	3,024,321	4,552,260
Kittson	4,381,663	4,192,114	189,549	813.38	.....	1,064,038	2,285,955
Lac qui Parle	5,624,107	5,229,677	394,430	541.72	.....	2,091,871	4,145,300
Lake	3,084,075	3,000,000	84,075	2,374.19	.....	1,630,047	17,400
Lesueur	7,879,826	7,475,826	404,000	413.49	.....	3,737,913	6,478,730
Lincoln	3,064,604	3,000,000	64,604	538.50	.....	1,261,120	1,767,910
Lyon	4,388,783	4,330,452	58,331	461.93	.....	2,165,226	3,269,473
McLeod	7,798,601	7,545,589	253,012	458.04	.....	3,552,643	6,570,970
Marshall	3,317,300	3,131,587	185,713	363.34	.....	1,286,289	2,874,679
Martin	5,713,673	5,611,956	101,717	607.64	.....	2,805,978	4,246,018
Meeker	7,050,149	6,973,774	76,375	456.14	.....	3,409,587	6,033,820
Millelacs	2,169,721	2,006,106	163,615	762.64	.....	1,003,053	310,100
Morrison	6,228,805	5,797,672	431,133	467.45	.....	2,319,069	2,613,810
Mower	8,237,130	8,025,130	212,000	457.14	.....	4,743,220	7,230,760
Murray	4,070,972	4,000,000	70,972	608.33	.....	1,986,191	2,357,040
Nicollet	7,403,684	6,766,226	637,458	553.26	.....	3,274,236	5,909,258
Nobles	7,069,778	6,921,873	147,905	888.39	.....	2,307,291	3,563,280
Norman	5,324,219	5,178,942	145,277	501.43	.....	1,726,314	3,320,280

(a) Vacant national lands not included.

TABLE 7.—TRUE VALUATION OF REAL ESTATE AND IMPROVEMENTS TAXED AND EXEMPT, WITH PER CAPITA AND PER ACRE OF TOTAL, ETC.—Continued.

MINNESOTA—Continued.

COUNTIES.	TRUE VALUATION OF REAL ESTATE AND IMPROVEMENTS. Total.	Taxed.	Exempt from taxation.	Total true valuation per capita.	Total true valuation per acre.(a)	Assessed valuation of taxed real estate and improvements.	Value of farm lands and improvements.
Olmstead	$10,954,280	$10,342,228	$612,052	$553.08	.....	$6,452,807	$8,677,600
Ottertail	10,940,267	10,193,551	746,716	319.59	.....	5,005,940	8,511,465
Pine	3,609,430	3.336,298	273,132	890.78	.....	1,334,519	300,330
Pipestone	4,804,616	4,689,429	115,187	936.21	.....	1,563,143	1,592,110
Polk	15,481,056	14,920,458	560,598	512.75	.....	4,973,486	9,085,270
Pope	5,063,350	4,954.000	109,350	504.72	.....	1,708,477	3,386,252
Ramsey	185,682,942	172,000.000	13,682,942	1,328.24	.....	111,069,002	8,424,800
Redwood	8.586,329	8,386,329	200,000	914.80	.....	2,795,443	3,630,586
Renville	8,672,645	8,467,645	205,000	507.20	.....	3,383,058	6,862,455
Rice	11,967,756	10,539,530	1,428,226	499.32	.....	5,269,765	7,198,310
Rock	6,289,272	6,186,228	103,044	922.59	.....	2,062,076	3,412,250
St. Louis	79,361,630	75,910,998	3,450,632	1,769.02	.....	37,955,499	1,072,040
Scott	7,149,670	6,880,000	269,570	516.93	.....	2,583,610	4,879,310
Sherburne	2,410,619	2,298,412	112,207	408.03	.....	1,149,216	1,800,374
Sibley	8,008,400	7,746,326	262,074	526.90	.....	3,385,892	7,386,880
Stearns	15,064,102	14,431,720	632,382	432.33	.....	7,215,860	9,859,330
Steele	7,555,500	6,960,300	595,200	571.00	.....	3,480,150	4,404,262
Stevens	2,957,917	2,852,940	104,977	563.31	.....	1,426,470	1,947,738
Swift	3,588,868	3,552,800	36,068	353.20	.....	1,776,400	2,911,310
Todd	4,433,456	4,229,784	203,672	342.88	.....	2,114,892	2,469,480
Traverse	2,909.655	2,876,215	33,440	644.30	.....	1,012,105	2,142,070
Wabasha	8,256,410	7,987,998	268,412	486.47	.....	3,993,999	6,167,640
Wadena	2,119,646	2,000,000	119,646	522.98	.....	724,709	635,650
Waseca	6,249,716	6,106,752	142,964	469.44	.....	2,970,996	5,323,830
Washington	14,912,010	13,857,925	1,054,085	573.72	.....	8,712,204	7,172,860
Watonwan	4,439,633	4,332,380	107,253	573.15	.....	1,903,851	3,670,280
Wilkin	3,207,730	2,849,182	358,548	738.09	.....	1,424,596	1,791,094
Winona	15,921,692	14,375,213	1,546,479	471.10	.....	8,870,902	7,732,670
Wright	12,475,133	12,266,733	208,400	516.27	.....	4,088,911	7,549,371
Yellow Medicine	6,755,667	6,671,349	84,318	685.58	.....	2,223,783	3,842,717

MISSISSIPPI.

The State	206,633,674	195,864,374	10,769,300	160.23	$7.31	117,004,402	127,423,157
Adams	7,995,000	7,500,000	495,000	307.13	31.23	3,088,036	1,570,310
Alcorn	2,123.740	2,059,240	64,500	161.93	8.09	1,029,620	841,920
Amite	2,076.018	2,030.336	45,682	114.08	4.78	1,522,752	1,604,570
Attala	2,130,049	2,060,799	69,250	95.89	4.57	1,373,866	1,894,310
Benton	1,065,576	1,012,576	53,000	100.67	3.82	506,288	932,570
Bolivar	10,400,498	10,333,098	67,400	346.91	18.55	3,444,366	6,127,770
Calhoun	1,525,795	1,500,000	25,795	103.88	3.98	859,829	1,450,810
Carroll	3,062,845	3,000,000	62,845	163.15	7.84	1,607,384	1,679,230
Chickasaw	1,992,544	1,929,644	62,900	100.17	5.99	1,543,715	1,746,350
Choctaw	1,230,581	1,198,596	31,985	113.45	4.86	599,298	949,120
Claiborne	2,134,062	1,898,862	235,200	147.01	7.38	1,519,090	1,120,750
Clarke	1,395,023	1,268,023	127,000	88.15	3.55	951,017	856,170
Clay	2,249,945	2,200,000	49,945	120.92	8.37	1,664,846	2,052,060
Coahoma	5,818,602	5,760,993	57,609	317.23	18.18	1,920,331	4,175,442
Copiah	2,935,305	2,808,805	126,500	97.09	6.09	2,257,337	2,630,810
Covington	716,496	702,496	14,000	86.34	2.55	351,248	591,090
De Soto	3,852,986	3,796,046	56,940	159.33	12.54	1,898,023	3,099,680
Franklin	1,121,099	1,098,099	23,000	107.55	3.46	732,066	807,740
Greene	605,465	590,465	15,000	155.01	1.40	393,643	220,260
Grenada	2,716,730	2,562,530	154,200	181.43	10.11	1,281,265	1,335,210
Hancock	2,523,046	2,378,046	145,000	303.32	9.03	1,189,023	79,210
Harrison	3,003,035	2,864,035	139,000	240.61	6.49	2,148,026	415,040
Hinds	8,460,000	6,000,000	2,460,000	215.38	15.20	4,820,023	3,137,600
Holmes	4,421,845	4,071,845	350,000	142.78	9.23	2,681,230	3,920,800
Issaquena	3,051,800	3,000,000	51,800	247.75	12.89	1,322,884	2,077,820
Itawamba	1,031,446	999,146	32,300	88.10	2.98	499,573	724,900
Jackson	2,070,800	2,000,000	70,800	184.05	3.59	1,125.918	489,280
Jasper	1,348,187	1,328,262	19,925	91.19	3.00	664,131	969,980
Jefferson	1,736,031	1,699,031	37,000	91.63	5.56	1,132,687	1,652,660
Jones	1,050,000	1,000,000	50,000	126.01	2.66	635,612	486,110
Kemper	1,807,061	1,781,161	25,900	100.61	3.94	1,335,871	1,416,510
Lafayette	2,697,980	2,112,980	585,000	131.27	5.85	1,584,735	1,864,410
Lauderdale	6,152,477	5,927,477	225,000	207.43	14.55	4,445,108	1,694,400
Lawrence	1,032.000	1,000,000	32,000	83.78	2.71	776,746	973,250
Leake	1,388,424	1,368,924	19,500	93.79	4.03	1,026,693	1,026,070
Lee	2,327,000	2,225,000	102,000	116.12	7.74	1,509,726	1,626,550
Leflore	3,674,938	3,599,938	75,000	217.85	8.71	1,799,969	3,276,060
Lincoln	3,435,000	3,000,000	435,000	191.77	9.56	1,331,232	1,181,910
Lowndes	4,535,000	4,000,000	535,000	167.67	13.22	2,941,915	2,656,840
Madison	4,070,400	4,000,000	70,400	148.98	8.84	2,346,690	2,413,240
Marion	1,554,719	1,514,719	40,000	163.11	2.94	1,462,753	637,690
Marshall	3,426,582	3,168,782	257,800	131.57	7.44	2,376,587	2,851,010
Monroe	4,143,030	3,823,030	320,000	134.82	8.49	2,867,273	3,456,780
Montgomery	1,550,000	1,500,000	50,000	107.20	6.32	1,205,467	1,374,780
Neshoba	1,015,200	1,000,000	15,200	91.08	3.01	435,118	873,480

a Vacant national lands not included.

TABLE 7.—TRUE VALUATION OF REAL ESTATE AND IMPROVEMENTS TAXED AND EXEMPT, WITH PER CAPITA AND PER ACRE OF TOTAL, ETC.—Continued.

MISSISSIPPI—Continued.

COUNTIES.	TRUE VALUATION OF REAL ESTATE AND IMPROVEMENTS.			Total true valuation per capita.	Total true valuation per acre. (a)	Assessed valuation of taxed real estate and improvements.	Value of farm lands and improvements.
	Total.	Taxed.	Exempt from taxation.				
Newton	$1,653,314	$1,586,814	$66,500	$99.45	$4.57	$1,057,876	$1,427,870
Noxubee	3,824,818	3,729,318	95,500	139.91	9.04	2,796,989	2,096,400
Oktibbeha	1,644,985	1,545,885	99,100	92.97	5.61	1,159,414	1,569,025
Panola	4,194,297	4,060,297	134,000	155.48	9.64	3,045,223	3,117,630
Pearl River	1,290,088	1,255,088	35,000	436.28	3.36	941,316	140,120
Perry	1,192,151	1,172,151	20,000	183.58	2.02	879,113	468,240
Pike	2,142,967	2,077,467	65,500	101.07	4.84	1,558,100	1,356,410
Pontotoc	1,830,898	1,818,398	12,500	122.55	5.40	909,199	1,257,120
Prentiss	1,326,250	1,300,344	25,906	96.96	4.99	866,896	1,124,020
Quitman	1,299,780	1,250,000	49,780	395.55	5.08	987,336	494,130
Rankin	2,014,172	1,750,000	264,172	112.39	4.29	1,307,226	1,455,710
Scott	975,825	950,945	24,880	83.12	2.61	713,209	716,130
Sharkey	3,130,000	3,000,000	130,000	373.42	11.51	1,301,007	1,668,530
Simpson	811,838	800,000	11,838	80.08	2.76	394,610	748,770
Smith	765,000	750,000	15,000	71.93	2.21	500,707	676,490
Sunflower	2,523,090	2,487,414	35,676	268.87	5.48	1,243,707	1,455,650
Tallahatchie	2,530,000	2,500,000	30,000	176.17	6.27	1,555,676	1,953,030
Tate	2,580,000	2,500,000	80,000	134.01	10.34	1,804,884	1,998,300
Tippah	1,376,350	1,356,010	20,340	106.27	4.39	678,005	1,123,120
Tishomingo	676,437	618,237	58,200	72.72	2.43	515,198	507,250
Tunica	2,575,878	2,547,878	28,000	211.87	8.94	1,273,939	2,318,360
Union	1,855,052	1,805,952	49,100	118.87	6.84	902,976	1,365,800
Warren	7,210,128	6,446,628	763,500	217.41	19.09	4,834,971	1,848,710
Washington	14,150,000	14,000,000	150,000	350.13	25.13	5,081,266	9,241,440
Wayne	830,000	800,000	30,000	84.55	1.88	614,341	527,050
Webster	1,011,051	991,619	19,432	83.84	3.78	647,746	887,990
Wilkinson	3,040,000	3,000,000	40,000	172.81	8.78	1,432,701	1,907,320
Winston	864,498	839,498	25,000	71.51	2.19	559,665	750,090
Yalobusha	2,005,518	1,871,518	134,000	120.60	6.65	1,403,639	1,515,850
Yazoo	6,654,929	6,379,929	275,000	182.86	10.19	3,827,957	4,744,050

MISSOURI.

The State	1,437,291,872	1,356,866,163	80,425,709	536.47	33.55	599,859,331	625,858,361
Adair	6,085,665	5,760,665	325,000	349.41	16.68	2,477,515	4,819,601
Andrew	9,726,268	9,607,268	119,000	607.89	36.18	3,169,680	8,667,438
Atchison	11,409,160	11,184,560	224,600	734.51	31.83	3,611,075	10,348,580
Audrain	14,510,363	13,710,363	800,000	657.35	33.34	4,180,260	9,338,600
Barry	5,334,268	5,264,268	70,000	232.50	11.30	1,754,756	4,028,837
Barton	9,310,000	9,000,000	310,000	503.13	23.77	3,434,855	6,371,950
Bates	14,077,053	13,866,374	210,679	436.86	25.17	5,764,208	11,441,630
Benton	5,865,500	5,800,000	65,500	391.74	12.83	1,847,850	3,671,075
Bollinger	1,876,104	1,840,289	35,815	142.98	4.76	1,197,205	1,713,009
Boone	9,649,197	9,079,182	570,015	370.51	22.17	4,324,475	7,212,630
Buchanan	57,447,174	52,001,250	5,445,924	819.50	213.72	19,902,930	11,931,100
Butler	2,646,183	2,551,418	94,765	260.35	5.77	1,275,709	872,000
Caldwell	8,076,267	7,900,517	175,750	533.02	29.35	2,633,509	6,865,050
Callaway	13,091,710	11,686,710	1,405,000	520.94	26.92	3,895,570	7,925,970
Camden	1,517,825	1,501,425	16,400	151.18	4.85	500,475	1,303,910
Cape Girardeau	7,510,500	7,000,000	510,500	340.46	21.73	2,698,535	4,937,150
Carroll	15,525,663	14,709,663	816,000	603.13	35.16	4,903,221	10,856,600
Carter	2,351,514	2,335,014	16,500	504.73	7.35	778,338	253,800
Cass	14,253,328	14,000,000	253,328	611.70	32.37	4,710,396	10,192,801
Cedar	5,605,535	5,534,430	71,105	358.87	17.71	1,844,810	3,476,240
Chariton	11,657,828	11,377,328	280,500	444.04	24.62	3,303,575	9,285,330
Christian	3,385,237	3,355,062	30,175	241.51	9.51	1,118,354	2,789,475
Clark	7,259,657	7,154,057	105,600	479.95	22.24	2,176,350	6,190,600
Clay	13,049,037	12,824,117	224,920	657.18	49.13	4,030,600	9,833,220
Clinton	11,518,050	11,326,650	191,400	672.08	40.90	3,775,550	8,397,705
Cole	16,389,150	10,419,150	5,970,000	948.39	65.66	2,214,510	5,419,150
Cooper	12,093,465	11,751,465	342,000	532.59	33.62	3,673,910	9,123,335
Crawford	2,444,707	2,393,707	51,000	204.39	5.43	1,301,350	1,844,297
Dade	5,331,597	5,268,391	63,206	304.21	16.66	1,762,797	5,004,640
Dallas	2,974,442	2,894,442	80,000	235.19	9.93	964,814	2,424,420
Daviess	9,992,162	9,839,720	152,442	488.47	27.11	3,175,579	7,943,720
Dekalb	8,104,133	7,952,133	152,000	557.41	28.78	2,650,711	6,985,550
Dent	1,660,210	1,598,710	61,500	136.65	3.60	1,002,932	1,393,710
Douglas	1,446,608	1,431,508	15,100	102.52	3.17	715,754	1,396,400
Dunklin	2,488,005	2,441,020	46,985	164.93	7.78	1,220,510	2,009,767
Franklin	10,491,630	10,218,030	273,600	373.95	18.93	3,406,010	8,120,467
Gasconade	4,229,052	4,165,052	64,000	361.27	12.96	1,702,971	3,289,802
Gentry	8,229,505	8,048,580	180,925	432.72	28.57	2,682,860	6,204,750
Greene	28,925,203	27,640,203	1,285,000	594.97	65.69	9,213,401	9,455,510
Grundy	8,941,184	8,699,184	242,000	500.18	30.37	2,899,728	5,038,950
Harrison	8,873,761	8,667,261	206,500	421.90	18.99	3,465,340	7,532,970
Henry	13,979,060	13,203,660	775,400	495.10	29.52	4,401,220	9,520,750
Hickory	2,021,240	1,982,740	38,500	213.82	8.23	991,370	1,817,990
Holt	8,519,655	8,304,655	215,000	550.76	28.81	3,230,445	6,957,370
Howard	12,365,000	12,000,000	365,000	711.82	42.93	3,006,395	6,219,650

a Vacant national lands not included.

TABLE 7.—TRUE VALUATION OF REAL ESTATE AND IMPROVEMENTS TAXED AND EXEMPT, WITH PER CAPITA AND PER ACRE OF TOTAL, ETC.—Continued.

MISSOURI—Continued.

COUNTIES.	TRUE VALUATION OF REAL ESTATE AND IMPROVEMENTS.			Total true valuation per capita.	Total true valuation per acre. (a)	Assessed valuation of taxed real estate and improvements.	Value of farm lands and improvements.
	Total.	Taxed.	Exempt from taxation.				
Howell	$5,762,714	$5,657,514	$105,200	$309.52	$9.79	$1,470,265	$3,657,514
Iron	2,831,528	2,726,528	105,000	310.51	8.04	1,363,264	1,024,290
Jackson	116,697,844	109,142,344	7,555,500	727.04	289.43	66,965,650	20,087,082
Jasper	18,444,631	17,827,917	616,714	365.24	42.89	6,801,008	9,648,140
Jefferson	7,933,602	7,804,602	129,000	352.86	19.37	2,601,534	4,102,610
Johnson	15,486,717	14,820,117	666,600	550.50	30.25	5,997,598	11,491,653
Knox	10,151,860	9,931,860	220,000	751.93	31.10	2,616,605	5,868,130
Laclede	4,170,000	4,000,000	170,000	283.65	9.03	1,384,021	2,609,860
Lafayette	16,732,875	16,389,675	343,200	554.36	42.03	5,798,685	12,727,470
Lawrence	9,899,000	9,608,000	291,000	377.42	25.52	2,402,000	7,232,100
Lewis	7,804,520	7,577,520	227,000	489.77	23.91	2,681,225	6,244,980
Lincoln	7,238,130	6,997,130	241,000	394.53	18.91	2,899,070	6,205,730
Linn	10,348,326	10,126,166	222,160	429.02	26.08	3,276,745	7,491,704
Livingston	15,955,887	15,663,006	292,881	772.01	47.94	3,446,612	7,034,550
McDonald	1,917,399	1,889,399	28,000	169.94	6.01	862,475	1,691,423
Macon	12,123,605	11,883,105	240,500	396.52	23.10	3,961,035	7,742,020
Madison	4,340,450	4,297,950	42,500	468.33	13.78	1,432,650	1,202,076
Maries	2,375,305	2,350,845	24,460	276.20	7.33	783,615	1,779,490
Marion	14,517,119	14,136,519	380,600	553.39	54.01	5,414,155	6,606,309
Mercer	5,119,875	5,034,875	85,000	351.13	16.53	1,609,766	4,622,420
Miller	3,066,770	2,987,770	79,000	216.55	8.35	1,085,335	2,488,870
Mississippi	2,441,010	2,336,010	105,000	240.87	8.87	1,220,070	1,836,010
Moniteau	6,791,630	6,604,095	187,535	434.53	25.27	2,007,515	5,297,240
Monroe	9,010,276	8,763,276	247,000	433.39	21.86	3,276,390	7,420,956
Montgomery	7,605,754	7,455,754	150,000	451.38	21.77	2,280,796	6,018,950
Morgan	4,899,923	4,759,323	140,600	398.01	12.01	1,586,441	3,409,410
New Madrid	2,099,590	2,073,540	26,050	225.35	5.29	1,036,170	1 561,563
Newton	6,602,114	6,440,114	162,000	298.63	15.97	2,473,445	5,132,420
Nodaway	20,625,000	20,000,000	625,000	667.17	38.00	6,203,500	15,338,913
Oregon	1,312,710	1,275,310	37,400	125.41	2.63	899,385	1,065,310
Osage	4,195,800	4,000,000	195,800	320.78	11.19	1,474,829	3,322,780
Ozark	1,188,347	1,090,347	98,000	121.32	2.98	363,449	785,480
Pemiscot	961,000	900,000	61,000	160.84	3.13	702,756	510,768
Perry	4,331,701	4,244,071	87,630	327.24	15.52	1,414,691	3,090,979
Pettis	25,457,000	25,000,000	457,000	817.21	59.55	6,174,540	10,484,030
Phelps	2,931,496	2,831,496	100,000	232.00	7.21	1,077,897	2,012,640
Pike	12,126,760	11,906,260	220,500	460.73	30.56	4,658,560	8,343,100
Platte	13,772,680	13,308,280	464,400	847.65	52.49	3,327,070	8,789,380
Polk	5,770,218	5,607,343	162,875	283.70	14.16	2,021,115	4,465,588
Pulaski	2,083,355	2,045,355	38,000	221.94	7.04	681,785	1,359,260
Putnam	5,972,885	5,905,785	67,100	388.73	17.22	1,716,723	4,379,107
Ralls	6,140,175	6,015,175	125,000	499.44	19.58	2,462,918	5,629,990
Randolph	10,329,582	10,043,413	286,169	414.96	34.34	3,347,813	6,271,899
Ray	9,878,925	9,612,925	266,000	407.97	26.43	3,685,307	7,867,210
Reynolds	2,886,579	2,866,179	20,400	424.31	5.43	955,393	698,724
Ripley	1,527,830	1,500,000	27,830	179.49	3.73	1,140,200	761,820
St. Charles	16,331,125	15,898,125	433,000	710.76	49.07	5,299,375	8,394,240
St. Clair	5,577,809	5,477,809	100,000	333.06	12.98	2,486,920	4,466,117
Ste. Genevieve	3,142,160	3,034,395	107,765	317.94	10.91	1,488,778	2,131,770
St. Francois	5,205,000	5,000,000	205,000	300.05	19.84	1,929,795	2,414,760
St. Louis	23,847,420	23,448,050	399,370	656.83	75.73	17,828,370	18,636,870
St. Louis city	390,697,050	353,543,710	37,153,340	864.81	12,718.00	212,131,450	3,624,730
Saline	18,638,584	18,226,584	412,000	552.06	38.32	6,876,742	14,192,768
Schuyler	3,772,223	3,709,323	62,900	335.34	17.54	1,195,473	3,206,874
Scotland	5,762,345	5,697,345	65,000	454.66	20.46	1,899,115	5,156,150
Scott	2,918,790	2,840,790	78,000	259.96	10.51	1,323,665	2,242,080
Shannon	1,920,660	1,870,660	50,000	215.85	3.13	935,330	613,170
Shelby	7,658,808	7,422,528	236,280	489.63	23.28	2,474,176	6,142,010
Stoddard	2,553,798	2,502,298	51,500	147.39	4.75	1,242,063	2,110,540
Stone	1,173,080	1,148,080	25,000	165.46	4.91	574,041	875,700
Sullivan	8,563,352	8,451,552	111,800	450.70	20.40	2,112,888	5,579,500
Taney	1,310,260	1,295,760	14,500	164.34	5.89	431,920	837,070
Texas	3,299,526	3,250,000	49,526	170.03	4.58	1,893,570	2,520,170
Vernon	16,850,000	16,000,000	850,000	534.84	30.97	5,516,499	10,085,860
Warren	4,396,330	4,221,330	175,000	443.49	15.79	1,407,110	4,200,770
Washington	5,792,419	5,689,419	103,000	440.39	11.60	1,896,473	1,959,630
Wayne	1,658,932	1,621,532	37,400	139.09	3.24	1,032,331	1.227,675
Webster	4,256,323	4,165,383	90,940	280.45	10.72	1,388,461	2,508,180
Worth	3,586,381	3,458,731	127,650	410.43	20.75	1,307,587	3,070,210
Wright	2,280,145	2,165,645	114,500	157.43	5.21	1,152,720	1,822,070

a Vacant national lands not included.

TABLE 7.—TRUE VALUATION OF REAL ESTATE AND IMPROVEMENTS TAXED AND EXEMPT, WITH PER CAPITA AND PER ACRE OF TOTAL, ETC.—Continued.

MONTANA.

COUNTIES.	TRUE VALUATION OF REAL ESTATE AND IMPROVEMENTS.			Total true valuation per capita.	Total true valuation per acre. (a)	Assessed valuation of taxed real estate and improvements.	Value of farm lands and improvements.
	Total.	Taxed.	Exempt from taxation.				
The State	$113,708,463	$109,672,902	$4,035,561	$860.39	$6.05	$54,943,531	$25,512,340
Beaverhead	2,383,410	2,268,210	115,200	512.01	.....	1,134,105	1,800,610
Cascade	9,193,584	9,109,923	83,661	1,050.10	.....	5,726,700	2,361,630
Choteau	1,010,000	1,000,000	10,000	213.04	.....	611,948	447,410
Custer	1,785,000	1,500,000	285,000	336.28	.....	856,960	553,980
Dawson	371,000	325,000	46,000	180.45	.....	244,149	86,950
Deerlodge	4,497,674	4,447,674	50,000	296.78	.....	3,335,906	3,096,030
Fergus	1,900,000	1,883,000	17,000	540.69	.....	752,935	1,671,580
Gallatin	7,377,942	7,147,442	230,500	1,181.23	.....	2,837,784	2,953,180
Jefferson	1,472,411	1,390,411	82,000	244.34	.....	1,295,871	1,153,900
Lewis and Clarke	38,299,000	37,000,000	1,299,000	2,000.47	.....	18,510,964	2,565,200
Madison	3,615,000	3,500,000	115,000	770.46	.....	1,130,009	2,056,340
Meagher	2,590,242	2,551,242	39,000	545.43	.....	1,913,439	2,161,080
Missoula	15,473,000	15,000,000	473,000	1,072.50	.....	5,206,258	2,063,920
Park	3,339,000	3,250,000	89,000	485.25	.....	2,310,049	1,574,540
Silverbow	19,027,000	18,000,000	1,027,000	801.34	.....	7,986,130	403,600
Yellowstone	1,374,200	1,300,000	74,200	665.47	.....	1,090,324	562,390

NEBRASKA.

The State	695,267,008	663,527,050	31,739,958	656.59	a17.74	115,181,167	402,358,913
Adams	13,003,815	11,466,315	1,537,500	535.07	.....	2,293,263	6,941,830
Antelope	5,662,101	5,585,601	76,500	544.49	.....	964,335	4,455,410
Arthur	.....	.....	.....	.....	.....	.....	7,730
Banner	765,049	752,649	12,400	314.19	.....	250,883	464,865
Blaine	461,261	438,261	23,000	402.50	.....	87,622	386,878
Boone	4,597,165	4,545,165	52,000	529.44	.....	909,033	4,102,810
Boxbutte	1,595,355	1,553,355	42,000	290.38	.....	517,785	1,388,500
Brown	1,564,316	1,390,316	174,000	358.87	.....	347,579	1,042,070
Buffalo	11,075,495	10,412,495	663,000	499.75	.....	2,065,598	8,125,730
Burt	6,212,825	6,040,325	172,500	561.28	.....	1,208,065	5,821,830
Butler	10,047,972	9,377,342	670,630	650.19	.....	1,442,668	8,331,260
Cass	21,154,000	20,858,000	296,000	878.49	.....	3,255,970	12,176,950
Cedar	6,485,000	6,400,000	85,000	922.74	.....	1,600,217	3,212,820
Chase	1,975,448	1,950,448	25,000	410.95	.....	487,612	1,632,790
Cherry	1,710,829	1,548,752	162,077	266.15	.....	193,594	1,352,050
Cheyenne	2,722,324	2,553,624	168,700	478.19	.....	638,406	1,683,580
Clay	8,290,250	8,089,610	200,640	508.29	.....	1,617,922	7,831,950
Colfax	6,254,980	6,128,480	126,500	598.39	.....	1,225,696	5,126,520
Cuming	11,108,791	11,000,000	108,791	905.73	.....	1,407,139	7,331,240
Custer	10,270,175	10,178,175	92,000	473.78	.....	1,219,321	8,340,470
Dakota	4,868,580	4,740,580	128,000	903.93	.....	1,062,199	2,722,280
Dawes	3,959,000	3,800,000	159,000	407.22	.....	996,545	2,248,636
Dawson	5,799,718	5,674,718	125,000	572.59	.....	810,674	5,062,010
Deuel	2,896,804	1,896,804	1,000,000	1,001.31	.....	444,442	953,160
Dixon	6,333,398	6,166,398	167,000	783.45	.....	1,027,578	3,481,960
Dodge	13,367,970	12,777,470	590,500	694.08	.....	1,800,220	9,493,070
Douglas	130,901,410	125,149,610	5,751,800	828.45	.....	20,162,967	10,569,410
Dundy	1,929,500	1,909,500	20,000	480.93	.....	381,900	1,304,420
Fillmore	10,722,724	10,405,724	317,000	669.25	.....	1,483,532	8,797,500
Franklin	4,126,122	3,826,122	300,000	536.35	.....	637,687	3,092,030
Frontier	3,909,140	3,641,220	267,920	460.06	.....	728,244	3,100,070
Furnas	4,011,940	3,891,940	120,000	407.72	.....	778,388	3,343,950
Gage	22,634,480	20,772,420	1,862,060	622.78	.....	3,370,333	14,774,430
Garfield	795,134	788,034	7,100	479.29	.....	131,339	679,760
Gosper	2,286,156	2,266,156	20,000	474.70	.....	566,539	2,083,750
Grant	125,580	122,580	3,000	274.19	.....	10,549	109,760
Greeley	3,090,392	3,060,892	29,500	634.71	.....	765,223	2,057,380
Hall	13,287,814	12,095,814	1,192,000	804.69	.....	2,015,969	6,802,000
Hamilton	9,243,075	9,005,075	238,000	655.72	.....	1,123,420	8,057,320
Harlan	4,720,740	4,460,440	260,300	578.66	.....	731,519	3,741,920
Hayes	1,716,999	1,641,999	75,000	434.35	.....	547,333	1,024,500
Hitchcock	2,868,295	2,830,795	37,500	494.62	.....	566,159	2,041,000
Holt	8,312,408	8,167,408	145,000	607.99	.....	2,041,852	4,961,720
Hooker	87,070	84,220	2,850	204.39	.....	12,994	63,750
Howard	4,344,480	4,245,480	99,000	460.71	.....	849,096	3,757,540
Jefferson	10,051,916	9,825,916	226,000	676.90	.....	1,637,486	7,731,020
Johnson	6,735,895	6,433,895	302,000	651.88	.....	1,279,400	5,622,600
Kearney	5,653,115	5,384,115	269,000	623.90	.....	681,536	4,618,570
Keith	2,102,150	2,050,650	51,500	822.44	.....	671,153	1,011,100
Keyapaha	1,546,852	1,492,252	54,600	394.61	.....	373,063	1,174,180
Kimball	1,126,283	1,088,283	38,000	1,174.43	.....	362,761	290,010
Knox	3,530,063	3,431,463	98,600	411.33	.....	1,143,821	2,872,550
Lancaster	50,709,932	43,459,932	7,250,000	663.79	.....	7,343,322	17,725,850
Lincoln	7,773,715	7,251,715	522,000	744.54	.....	1,450,343	3,259,330
Logan	692,557	682,557	10,000	502.58	.....	227,519	462,120

a Vacant national lands not included.

TABLE 7.—TRUE VALUATION OF REAL ESTATE AND IMPROVEMENTS TAXED AND EXEMPT, WITH PER CAPITA AND PER ACRE OF TOTAL, ETC.—Continued.

NEBRASKA—Continued.

COUNTIES.	TRUE VALUATION OF REAL ESTATE AND IMPROVEMENTS. Total.	Taxed.	Exempt from taxation.	Total true valuation per capita.	Total true valuation per acre.	Assessed valuation of taxed real estate and improvements.	Value of farm lands and improvements.
Loup	$590, 430	$583, 930	$6, 500	$355. 25	.....	$114, 289	$545, 120
McPherson	115, 180	111, 880	3, 300	287. 23	.....	107, 031	33, 150
Madison	9, 992, 370	9, 545, 470	446, 900	731. 02	.....	1, 909, 094	5, 150, 420
Merrick	6, 049, 535	5, 814, 535	235, 000	690. 74	.....	1, 112, 468	4, 427, 860
Nance	4, 675, 578	4, 531, 848	143, 730	809. 90	.....	597, 880	4, 108, 738
Nemaha	8, 415, 844	8, 348, 094	67, 750	650. 88	.....	1, 391, 349	6, 851, 240
Nuckolls	7, 223, 715	7, 145, 715	78, 000	632. 72	.....	1, 429, 143	5, 298, 090
Otoe	17, 632, 510	17, 157, 510	475, 000	694. 11	.....	3, 431, 502	11, 351, 860
Pawnee	7, 621, 800	7, 396, 800	225, 000	737. 12	.....	1, 479, 360	6, 318, 020
Perkins	1, 932, 362	1, 902, 762	29, 600	442. 80	.....	634, 254	1, 564, 750
Phelps	6, 780, 668	6, 488, 668	292, 000	687. 07	.....	727, 624	4, 400, 810
Pierce	4, 624, 795	4, 583, 795	41, 000	950. 82	.....	916, 759	2, 840, 150
Platte	9, 845, 861	9, 514, 661	331, 200	637. 81	.....	1, 417, 048	7, 785, 146
Polk	7, 172, 696	7, 044, 261	128, 435	663. 09	.....	1, 006, 323	6, 286, 840
Redwillow	4, 293, 835	4, 212, 835	81, 000	485. 89	.....	584, 991	2, 853, 980
Richardson	11, 129, 075	10, 754, 875	374, 200	633. 27	.....	2, 097, 318	9, 088, 710
Rock	1, 467, 075	1, 447, 975	19, 100	475. 86	.....	289, 595	1, 345, 900
Saline	12, 022, 430	11, 857, 430	165, 000	598. 22	.....	1, 558, 219	10, 013, 830
Sarpy	7, 196, 780	7, 017, 780	179, 000	1, 046. 80	.....	1, 169, 630	5, 390, 730
Saunders	14, 466, 760	14, 249, 760	217, 000	670. 47	.....	1, 663, 495	12, 741, 740
Scotts Bluff	674, 665	669, 665	5, 000	357. 34	.....	133, 933	594, 600
Seward	12, 635, 418	12, 353, 418	282, 000	782. 86	.....	1, 764, 774	9, 929, 480
Sheridan	4, 051, 145	4, 012, 645	38 500	466. 35	.....	573, 235	3, 115, 510
Sherman	3, 387, 160	3, 252, 460	134, 700	529. 33	.....	650, 492	2, 634, 060
Sioux	830, 528	813, 078	17, 450	338. 71	.....	135, 513	693, 100
Stanton	4, 284, 270	4, 205, 270	79, 000	927. 53	.....	845, 054	3, 061, 950
Thayer	7, 072, 285	6, 898, 410	173, 875	555. 21	.....	1, 379, 442	5, 888, 250
Thomas	188, 660	153, 160	35, 500	364. 91	.....	21, 085	124, 630
Thurston	1, 364, 270	1, 313, 770	50, 500	429. 56	.....	85, 435	1, 202, 010
Valley	3, 553, 530	3, 408, 530	145, 000	501. 06	.....	675, 869	2, 743, 330
Washington	8, 084, 600	7, 814, 100	270, 500	681. 15	.....	1, 241, 564	6, 771, 770
Wayne	5, 041, 256	4, 966, 256	75, 000	817. 19	.....	1, 130, 388	3, 619, 410
Webster	6, 883, 072	6, 792, 072	91, 000	614. 01	.....	1, 132, 012	4, 747, 750
Wheeler	1, 075, 580	1, 068, 830	6, 750	639. 08	.....	213, 766	766, 920
York	11, 672, 712	11, 303, 712	369, 000	675. 54	.....	1, 599, 420	9, 196, 120
Unorganized territory	.....	.....	.....	.....	.....	.....	25, 000

NEVADA.

The State	26, 998, 307	25, 171, 257	1, 827, 050	589. 99	*a*$1. 49	8, 544, 341	12, 339, 410
Churchill	483, 500	478, 000	5, 500	687. 77	.....	68, 156	399, 300
Douglas	1, 478, 782	1, 465, 182	13, 600	953. 44	.....	489, 255	296, 360
Elko	3, 770, 000	3, 700, 000	70, 000	786. 40	.....	615, 125	3, 127, 620
Esmeralda	1, 115, 457	1, 082, 957	32, 500	519. 30	.....	354, 868	219, 350
Eureka	1, 840, 000	1, 700, 000	140, 000	561. 83	.....	883, 592	597, 250
Humboldt	2, 902, 450	2, 800, 000	102, 450	845. 21	.....	401, 634	2, 514, 790
Lander	2, 087, 500	2, 000, 000	87, 500	921. 23	.....	445, 854	440, 180
Lincoln	665, 000	590, 000	75, 000	269. 67	.....	294, 574	248, 780
Lyon	1, 421, 618	1, 355, 118	66, 500	715. 46	.....	454, 300	580, 800
Nye	529, 000	500, 000	29, 000	410. 08	.....	316, 984	333, 730
Ormsby	2, 650, 000	2, 250, 000	400, 000	542. 70	.....	753, 009	166, 700
Storey	2, 332, 600	2, 000, 000	332, 600	264. 89	.....	1, 110, 185	12, 000
Washoe	4, 462, 100	4, 000, 000	462, 100	693. 20	.....	2, 043, 245	2, 711, 550
White Pine	1, 260, 300	1, 250, 000	10, 300	732. 31	.....	313, 560	691, 000

a Vacant national lands not included.

NEW HAMPSHIRE.

The State	176, 131, 000	156, 479, 218	19, 651, 782	467. 77	30. 56	141, 729, 716	66, 162, 600
Belknap	6, 781, 926	6, 277, 661	504, 265	353. 74	27. 03	6, 277, 661	4, 099, 530
Carroll	5, 043, 540	4, 726, 990	316, 550	278. 28	8. 69	4, 726, 990	4, 014, 480
Cheshire	13, 352, 089	12, 374, 554	977, 535	451. 40	26. 61	12, 374, 554	5, 975, 060
Coos	6, 261, 076	6, 016, 551	244, 525	269. 75	5. 52	6, 016, 551	4, 072, 190
Grafton	13, 689, 007	12, 023, 192	1, 665, 815	367. 82	12. 11	12, 023, 192	8, 683, 580
Hillsboro	55, 195, 394	47, 172, 240	8, 023, 154	591. 93	102. 18	41, 449, 683	9, 439, 180
Merrimack	29, 214, 499	25, 721, 414	3, 493, 085	590. 97	50. 22	19, 119, 469	8, 954, 780
Rockingham	21, 321, 113	19, 598, 028	1, 723, 085	429. 43	46. 99	18, 540, 028	12, 812, 200
Strafford	18, 780, 370	16, 564, 062	2, 216, 308	488. 54	78. 04	15, 197, 062	4, 354, 350
Sullivan	6, 491, 986	6, 004, 526	487, 460	375. 17	18. 54	6, 004, 526	3, 757, 250

TABLE 7.—TRUE VALUATION OF REAL ESTATE AND IMPROVEMENTS TAXED AND EXEMPT, WITH PER CAPITA AND PER ACRE OF TOTAL, ETC.—Continued.

NEW JERSEY.

COUNTIES.	TRUE VALUATION OF REAL ESTATE AND IMPROVEMENTS.			Total true valuation per capita.	Total true valuation per acre.	Assessed valuation of taxed real estate and improvements.	Value of farm lands and improvements.
	Total.	Taxed.	Exempt from taxation.				
The State	$961, 013, 972	$888, 379, 700	$72, 634, 272	$665. 09	$201. 42	$562, 375, 791	$159, 262, 840
Atlantic	17, 069, 780	16, 211, 830	857, 950	591. 96	47. 21	7, 031, 479	2, 079, 480
Bergen	32, 159, 381	31, 367, 531	791, 850	680. 97	213. 83	15, 037, 509	9, 997, 030
Burlington	34, 904, 488	33, 102, 987	1, 801, 501	596. 37	63. 42	21, 235, 754	14, 819, 960
Camden	48, 036, 190	43, 712, 440	4, 323, 750	547. 81	341. 17	24, 785, 392	6, 010, 520
Cape May	9, 210, 065	6, 965, 565	2, 244, 500	817. 36	56. 43	3, 881, 116	1, 312, 530
Cumberland	21, 118, 602	19, 486, 254	1, 632, 348	464. 78	65. 34	11, 816, 656	5, 695, 170
Essex	206, 829, 396	178, 629, 255	28, 200, 141	807. 62	2, 544. 65	119, 007, 510	6, 093, 250
Gloucester	18, 862, 606	18, 096, 706	765, 900	658. 40	90. 41	12, 564, 994	8, 278, 000
Hudson	181, 541, 222	171, 231, 997	10, 309, 225	659. 85	6, 596. 70	112, 599, 262	2, 143, 000
Hunterdon	26, 329, 168	25, 569, 218	759, 950	744. 71	94. 79	17, 046, 145	12, 633, 360
Mercer	57, 846, 933	52, 320, 017	5, 526, 916	723. 29	401. 71	31, 505, 954	8, 291, 970
Middlesex	35, 999, 299	33, 623, 499	2, 375, 800	582. 95	181. 45	21, 562, 754	8, 138, 610
Monmouth	54, 466, 844	52, 320, 254	2, 146, 590	787. 91	179. 17	34, 880, 169	17, 004, 770
Morris	29, 026, 814	26, 012, 887	3, 013, 927	536. 53	96. 50	18, 248, 791	12, 888, 990
Ocean	7, 363, 892	7, 074, 754	289, 138	460. 99	19. 91	4, 033, 086	2, 345, 540
Passaic	65, 456, 133	63, 280, 083	2, 176, 050	623. 12	519. 16	32, 066, 076	3, 286, 570
Salem	18, 395, 868	17, 739, 293	656, 575	731. 42	84. 54	11, 826, 195	9, 210, 800
Somerset	19, 533, 083	18, 988, 033	545, 050	689. 95	100. 73	13, 943, 500	9, 930, 560
Sussex	12, 800, 663	12, 436, 256	364, 407	575. 08	38. 10	8, 290, 837	7, 748, 320
Union	40, 314, 035	37, 873, 760	2, 440, 275	556. 31	617. 56	26, 121, 225	3, 248, 820
Warren	23, 749, 510	22, 337, 081	1, 412, 429	649. 73	103. 08	14, 891, 387	8, 105, 590

NEW MEXICO.

The Territory	39, 463, 416	37, 881, 469	1, 581, 947	256. 93	a3. 15	15, 371, 084	8, 140, 800
Bernalillo	6, 750, 000	6, 500, 000	250, 000	322. 77	.....	2, 226, 108	847, 070
Colfax	3, 600, 000	3, 500, 000	100, 000	451. 47	.....	1, 708, 973	686, 140
Donna Ana	5, 200, 000	5, 000, 000	200, 000	565. 77	.....	1, 448, 854	667, 100
Grant	4, 082, 800	4, 000, 000	82, 800	422. 78	.....	1, 367, 836	822, 420
Lincoln	3, 200, 000	3, 150, 000	50, 000	451. 91	.....	1, 051, 655	668, 950
Mora	1, 576, 000	1, 500, 000	76, 000	148. 43	.....	774, 018	1, 112, 540
Rio Arriba	515, 000	500, 000	15, 000	44. 65	.....	114, 000	488, 060
San Juan	617, 500	600, 000	17, 500	326. 72	.....	200, 669	578, 360
San Miguel	5, 150, 000	5, 000, 000	150, 000	212. 77	.....	2, 842, 704	744, 560
Santa Fe	5, 500, 000	5, 000, 000	500, 000	405. 54	.....	1, 596, 963	134, 780
Sierra	861, 647	775, 000	86, 647	237. 37	.....	464, 576	96, 240
Socorro	1, 022, 969	1, 006, 469	16, 500	106. 61	.....	1, 063, 957	401, 240
Taos	820, 000	800, 000	20, 000	83. 10	.....	263, 704	404, 790
Valencia	567, 500	550, 000	17, 500	40. 90	.....	247, 067	488, 550

a Vacant national lands not included.

NEW YORK.

The State	5, 815, 893, 967	5, 250, 687, 180	565, 206, 787	969. 66	191. 38	3, 403, 751, 246	968, 127, 286
Albany	132, 668, 175	112, 526, 375	20, 141, 800	806. 22	415. 42	93, 612, 469	15, 516, 410
Allegany	22, 831, 486	22, 009, 256	822, 230	528. 02	33. 65	14, 045, 521	18, 321, 140
Broome	41, 264, 891	34, 011, 991	7, 252, 900	655. 28	94. 13	29, 282, 630	12, 903, 220
Cattaraugus	25, 750, 624	24, 212, 924	1, 537, 700	423. 07	29. 67	17, 127, 076	20, 691, 470
Cayuga	37, 881, 626	34, 913, 676	2, 967, 950	580. 10	76. 57	27, 998, 430	23, 284, 600
Chautauqua	53, 318, 927	51, 341, 227	1, 977, 700	709. 01	81. 68	25, 306, 091	24, 573, 656
Chemung	24, 466, 614	23, 218, 739	1, 247, 875	506. 92	87. 68	19, 837, 171	8, 556, 740
Chenango	19, 680, 079	18, 690, 829	989, 250	520. 97	36. 01	15, 440, 442	14, 643, 690
Clinton	14, 200, 553	13, 130, 278	1, 070, 275	305. 80	22. 30	6, 490, 618	10, 397, 270
Columbia	27, 051, 439	26, 314, 889	736, 550	585. 88	61. 17	22, 133, 956	15, 931, 210
Cortland	18, 339, 430	17, 598, 880	740, 550	639. 96	59. 70	8, 265, 397	9, 522, 210
Delaware	22, 848, 595	22, 032, 545	816, 050	502. 21	22. 93	11, 666, 950	19, 093, 070
Dutchess	53, 582, 680	47, 650, 930	5, 931, 750	688. 02	98. 15	39, 638, 922	21, 217, 740
Erie	287, 872, 040	269, 215, 065	18, 656, 975	891. 30	451. 61	183, 159, 835	38, 642, 410
Essex	14, 386, 544	13, 824, 194	562, 350	435. 27	13. 48	10, 225, 374	6, 210, 520
Franklin	15, 330, 564	14, 687, 414	643, 150	402. 27	13. 43	7, 891, 059	9, 767, 420
Fulton	22, 664, 141	19, 206, 754	3, 457, 387	601. 97	62. 46	9, 083, 180	5, 528, 750
Genesee	26, 969, 851	25, 288, 561	1, 681, 290	810. 76	84. 79	15, 908, 165	20, 214, 300
Greene	18, 471, 200	17, 545, 000	926, 200	584. 57	43. 73	12, 807, 380	10, 787, 530
Hamilton	2, 329, 674	2, 283, 174	46, 500	489. 22	2. 06	1, 652, 168	647, 470
Herkimer	36, 939, 186	35, 219, 386	1, 719, 800	809. 93	39. 56	16, 955, 270	16, 127, 830
Jefferson	40, 844, 587	39, 064, 387	1, 780, 200	593. 62	55. 64	29, 574, 097	27, 117, 150
Kings	756, 782, 420	645, 099, 050	111, 683, 370	902. 49	31, 958. 72	445, 288, 853	10, 544, 745
Lewis	11, 075, 424	10, 815, 174	260, 250	371. 58	13. 37	6, 923, 012	11, 498, 070
Livingston	28, 452, 915	27, 152, 715	1, 300, 200	752. 70	69. 03	22, 952, 020	23, 115, 850
Madison	25, 328, 879	23, 523, 704	1, 805, 175	590. 53	63. 02	17, 999, 201	16, 746, 384
Monroe	155, 198, 465	152, 545, 940	2, 652, 525	818. 62	336. 34	123, 527, 594	37, 658, 980
Montgomery	30, 623, 875	29, 642, 130	981, 745	670. 12	120. 83	23, 434, 955	13, 436, 770
New York	2, 627, 153, 845	2, 330, 483, 345	296, 670, 500	1, 733. 75	102, 623. 20	1, 398, 290, 007	611, 500
Niagara	45, 734, 713	41, 276, 823	4, 457, 890	731. 86	141. 79	28, 813, 693	20, 963, 950

TABLE 7.—TRUE VALUATION OF REAL ESTATE AND IMPROVEMENTS TAXED AND EXEMPT, WITH PER CAPITA AND PER ACRE OF TOTAL, ETC.—Continued.

NEW YORK—Continued.

COUNTIES.	TRUE VALUATION OF REAL ESTATE AND IMPROVEMENTS.			Total true valuation per capita.	Total true valuation per acre.	Assessed valuation of taxed real estate and improvements.	Value of farm lands and improvements.
	Total.	Taxed.	Exempt from taxation.				
Oneida	$61, 846, 278	$59, 021, 128	$2, 825, 150	$503. 13	$80. 80	$44, 514, 809	$29, 113, 680
Onondaga	103, 930, 741	96, 529, 216	7, 401, 525	710. 65	197. 08	73, 847, 497	28, 113, 420
Ontario	34, 126, 824	32, 499, 349	1, 627, 475	704. 33	79. 11	30, 296, 685	24, 382, 000
Orange	52, 798, 807	49. 565, 957	3, 232, 850	539. 54	104. 30	32, 819, 259	22, 134, 180
Orleans	20, 293, 294	19, 455, 394	837, 900	658. 81	79. 47	15, 819, 878	15, 718, 420
Oswego	30, 403, 240	28, 262, 580	2, 140, 660	422. 95	49. 38	23, 945, 125	16, 116, 650
Otsego	23, 375, 029	22, 280, 129	1, 094, 900	459. 59	38. 20	17, 315, 163	20, 399, 440
Putnam	9, 415, 000	9, 328, 000	87, 000	634. 05	61. 04	6, 716, 852	6, 715, 710
Queens	109, 039, 004	104, 147, 704	4, 891, 300	851. 47	681. 49	46, 688, 200	16, 891, 660
Rensselaer	91, 767, 153	86, 105, 853	5, 661, 300	737. 02	223. 00	72, 260, 824	17, 222, 970
Richmond	33, 595, 774	31, 214, 774	2, 381, 000	649. 91	860. 55	9, 944, 848	3, 308, 840
Rockland	20, 644, 200	20, 006, 200	638, 000	587. 12	161. 28	10, 683, 647	5. 494, 940
St. Lawrence	40, 770, 248	37, 432, 598	3. 337, 650	479. 38	21. 77	30, 491, 164	30, 204, 080
Saratoga	39, 685, 075	38, 332, 325	1. 352, 750	688. 22	77. 51	19, 800, 919	13, 683, 840
Schenectady	21, 737, 618	20, 928, 983	808, 635	729. 52	169. 83	13, 045, 782	4. 914, 340
Schoharie	15. 481, 284	14, 965, 734	515, 550	530. 84	37. 39	12. 125, 749	12, 622, 660
Schuyler	9, 245, 810	8, 766, 310	479, 500	553. 28	43. 12	6, 296, 431	7, 887, 430
Seneca	17, 982, 385	17, 001, 185	981, 200	637. 06	81. 21	15, 188, 111	10, 919, 190
Steuben	39, 013, 134	37, 178, 759	1, 834, 375	478. 85	40. 91	28, 553, 653	28, 976, 260
Suffolk	32, 332, 566	31, 206, 366	1, 126, 200	517. 40	70. 17	15, 918, 497	20, 383, 260
Sullivan	10, 384, 811	10, 095, 211	289, 600	334. 66	17. 81	5, 463, 103	8, 769, 976
Tioga	16, 504, 735	15. 815, 235	689. 500	551. 35	51. 78	12, 563, 784	8, 423, 820
Tompkins	27, 035, 635	18, 762, 785	8, 272, 850	821. 18	85. 51	9, 760, 271	12, 921, 130
Ulster	44, 715, 322	43, 188, 722	1, 526, 600	513. 60	60. 39	24, 829, 512	15. 983, 535
Warren	15, 921. 259	15, 475, 009	446, 250	571. 35	26. 46	7, 029, 084	4, 563, 580
Washington	23, 623, 462	22, 620, 877	1, 002, 585	517. 04	42. 87	15, 134, 095	16. 854, 880
Wayne	31, 657, 302	30, 052, 877	1, 604, 425	636. 60	79. 65	24, 059, 073	22, 234, 940
Westchester	165, 149, 306	153, 578, 336	11, 570, 970	1, 125. 21	557. 33	69, 181. 212	29. 536, 100
Wyoming	19, 504, 154	18, 915, 704	588. 450	625. 27	50. 29	13, 619, 553	16, 214, 520
Yates	13, 871, 075	13, 428, 525	442, 550	660. 50	63. 37	10, 506, 930	13, 152, 780

NORTH CAROLINA.

The State	278, 649, 171	260, 191, 465	18, 457, 706	172. 22	8. 98	142, 068. 932	183, 977, 010
Alamance	3, 646, 000	3, 500, 000	146, 000	199. 55	12. 77	2, 414, 530	2, 250, 720
Alexander	1, 303, 602	1, 250, 402	53, 200	138. 24	7. 33	625, 701	1, 126, 480
Alleghany	1, 823, 485	1, 809, 485	14, 000	279. 55	10. 03	361, 897	1, 688, 610
Anson	2, 020, 764	1, 954, 764	66, 000	100. 99	6. 86	1. 303, 176	1, 743, 100
Ashe	3, 106, 655	3, 045, 740	60, 915	198. 79	11. 13	761, 435	2, 688, 910
Beaufort	2, 467, 290	2, 353, 290	114, 000	117. 69	5. 37	1, 585, 448	1, 679, 620
Bertie	1, 893, 395	1, 853, 295	40, 000	98. 74	4. 26	1, 600, 779	1, 626, 250
Bladen	1, 573, 739	1, 373, 739	200, 000	93. 88	2. 76	1, 030, 304	1, 263, 570
Brunswick	886, 281	811, 281	75, 000	81. 31	1. 56	649, 025	569, 010
Buncombe	12, 317, 290	11, 417, 290	900, 000	349. 27	30. 65	5, 099, 005	7, 716, 400
Burke	2, 648, 594	2, 092, 594	556, 000	177, 29	6. 67	927, 093	1, 798, 640
Cabarrus	3, 512, 637	2, 882, 397	630, 240	193. 62	14. 00	1, 849, 537	2, 456, 030
Caldwell	3, 052, 500	3, 000, 000	52, 500	248. 21	10. 37	929, 623	1, 710, 350
Camden	1, 535, 000	1, 500, 000	35, 000	270. 87	9. 59	351, 569	897, 850
Carteret	812, 418	750, 000	62, 418	75. 05	2. 49	624, 184	453, 110
Caswell	2, 531, 969	2, 466, 969	65, 000	157. 97	9. 65	1, 282, 355	2, 532, 790
Catawba	3, 616, 178	3. 477, 094	139, 084	193. 49	14. 56	1, 738, 547	2, 814, 560
Chatham	3. 074, 268	2, 918, 609	155, 659	120. 97	6. 13	1, 945, 739	2, 624, 530
Cherokee	1, 574, 093	1, 509, 548	64, 545	157. 79	4. 64	1, 006, 365	826, 630
Chowan	1, 068, 000	1, 000, 000	68, 000	116. 50	7. 59	714, 196	785, 010
Clay	845, 552	818, 277	27, 275	201. 47	8. 26	272, 759	550, 530
Cleveland	3. 143. 423	2, 880. 423	263. 000	154. 13	11. 69	1, 920, 282	2, 691, 940
Columbus	1, 512. 248	1, 442, 748	69, 500	84. 69	2. 51	961, 832	1, 354, 780
Craven	2. 606, 290	2, 356, 290	250, 000	126. 93	5. 14	1, 570, 860	970, 920
Cumberland	3, 360, 811	3, 198, 311	162, 500	123. 01	6. 61	2, 071, 087	2, 164, 680
Currituck	1, 649, 864	1, 544, 864	105, 000	244 53	11. 88	386. 216	1, 306, 000
Dare	204, 101	182. 601	21, 500	54. 17	1. 33	173, 805	92, 110
Davidson	3, 841, 724	3. 720, 724	121, 000	177. 02	10. 35	1, 999, 877	3, 298, 000
Davie	1, 950, 172	1, 910, 172	40. 000	167. 81	10. 29	955, 086	1, 612, 070
Duplin	2, 073, 309	2, 030, 109	43, 200	110. 93	3. 91	1, 072, 073	1, 866, 180
Durham	3, 836, 796	3, 481, 796	355, 000	212. 67	20. 53	2, 791, 089	1, 796, 860
Edgecombe	8, 150, 000	8, 000, 000	150, 000	337. 99	24. 49	2, 851, 336	3, 565, 810
Forsyth	9, 860, 248	8, 968, 248	892, 000	346. 78	41. 42	2, 989, 416	3, 210, 240
Franklin	3, 019, 213	2, 855, 209	164, 004	143. 16	9. 83	2, 050, 051	2, 209, 890
Gaston	2, 460, 000	2, 400, 000	60, 000	138. 48	11. 31	1, 643, 498	2, 203, 160
Gates	1, 318, 992	1, 286, 822	32, 170	128. 66	5. 72	643, 411	981, 960
Graham	604, 300	600, 000	4. 300	182. 40	3. 78	457, 674	345, 630
Granville	3, 831, 212	3, 603, 212	228, 000	156. 48	9. 98	2, 702, 409	3, 339, 340
Greene	2, 309, 296	2, 273, 296	36, 000	230. 03	11. 64	1, 136, 648	1, 734, 590
Guilford	9, 558, 300	9, 000, 000	558, 300	340. 74	21. 96	3, 601, 085	3, 248, 770
Halifax	3, 815, 268	3, 576, 814	238, 454	131. 98	8. 77	2, 384, 543	2, 765, 210
Harnett	2, 525, 000	2, 500, 000	25, 000	184. 31	7. 05	825, 686	1, 334, 090
Haywood	2, 246, 728	2, 170, 728	76, 000	168. 34	5. 95	1, 085, 364	2, 128, 910
Henderson	2, 062, 301	2, 000, 000	62, 301	163. 82	8. 95	1, 246, 031	1, 712, 470
Hertford	1, 677, 904	1, 577, 604	100, 300	121. 14	8. 09	1, 183, 203	1, 406, 870

TABLE 7.—TRUE VALUATION OF REAL ESTATE AND IMPROVEMENTS TAXED AND EXEMPT, WITH PER CAPITA AND PER ACRE OF TOTAL, ETC.—Continued.

NORTH CAROLINA—Continued.

COUNTIES.	TRUE VALUATION OF REAL ESTATE AND IMPROVEMENTS.			Total true valuation per capita.	Total true valuation per acre.	Assessed valuation of taxed real estate and improvements.	Value of farm lands and improvements.
	Total.	Taxed.	Exempt from taxation.				
Hyde	$2,216,282	$2,143,132	$73,150	$248.94	$7.96	$535,783	$1,618,180
Iredell	3,983,499	3,687,999	295,500	156.45	10.20	2,458,666	3,079,630
Jackson	1,327,302	1,276,252	51,050	139.54	3.76	638,126	1,167,200
Johnston	6,082,000	6,000,000	82,000	223.28	13.98	2,480,124	3,152,670
Jones	1,070,873	1,046,873	24,000	144.65	3.89	741,494	909,300
Lenoir	2,514,740	2,474,740	40,000	169.01	9.63	1,480,644	2,001,290
Lincoln	1,836,803	1,759,803	77,000	145.94	9.20	1,173,202	1,624,070
McDowell	1,890,011	1,834,011	56,000	172.78	6.20	611,337	1,696,380
Macon	1,448,818	1,388,318	60,500	143.42	4.32	694,159	1,207,730
Madison	4,040,000	4,000,000	40,000	226.90	13.15	996,189	2,525,960
Martin	1,634,671	1,587,671	47,000	107.40	4.48	1,343,235	1,202,160
Mecklenburg	10,109,816	9,299,816	810,000	236.91	24.68	4,597,026	4,933,930
Mitchell	2,011,249	1,959,249	52,000	157.04	9.70	653,083	1,665,630
Montgomery	1,367,196	1,312,196	55,000	121.65	3.58	874,797	914,700
Moore	2,918,522	2,863,022	55,500	142.51	4.94	1,431,511	1,703,410
Nash	3,247,063	3,006,540	240,523	156.81	9.26	1,939,813	2,750,940
New Hanover	7,369,482	6,286,352	1,083,130	306.73	127.94	4,190,901	273,660
Northampton	2,050,000	2,000,000	50,000	96.51	5.64	1,895,688	1,978,240
Onslow	1,321,094	1,286,780	34,314	128.22	3.23	857,853	921,220
Orange	2,229,607	1,879,373	350,234	149.16	9.17	1,252,929	1,654,640
Pamlico	1,073,596	1,048,596	25,000	150.24	3.65	349,532	743,330
Pasquotank	2,119,974	2,007,974	112,000	197.24	16.56	1,003,987	1,149,270
Pender	1,350,176	1,311,676	38,500	107.89	2.64	874,451	1,154,340
Perquimans	1,328,440	1,183,440	145,000	142.95	8.65	788,960	1,111,660
Person	2,284,176	2,238,736	45,440	150.76	8.50	1,119,368	1,788,700
Pitt	4,288,223	4,131,608	156,615	168.04	10.18	2,065,804	3,320,530
Polk	932,098	841,098	91,000	157.93	5.28	560,732	649,780
Randolph	3,871,492	3,336,492	535,000	153.66	8.07	2,224,328	2,764,950
Richmond	3,597,338	3,454,607	142,731	150.21	7.12	1,427,312	3,123,780
Robeson	3,740,260	3,550,880	189,380	118.80	5.62	2,367,253	3,462,110
Rockingham	3,018,003	2,911,203	106,800	118.99	7.76	2,320,962	2,347,430
Rowan	3,076,942	2,914,442	162,500	127.55	10.50	2,637,221	2,724,250
Rutherford	2,798,064	2,753,064	45,000	149.07	8.78	1,376,532	2,234,160
Sampson	2,857,331	2,753,766	103,565	113.86	4.48	1,294,573	2,581,050
Stanly	1,531,901	1,481,051	50,850	126.23	6.14	987,367	1,224,500
Stokes	2,218,164	2,132,850	85,314	128.97	6.80	1,066,425	1,975,830
Surry	2,673,828	2,570,988	102,840	138.68	8.53	1,285,494	2,060,320
Swain	1,017,098	983,598	33,500	154.64	3.74	491,799	525,570
Transylvania	1,521,800	1,500,000	21,800	258.77	7.10	485,366	891,050
Tyrrell	549,695	537,395	12,300	130.11	2.26	358,263	329,690
Union	2,155,250	2,021,950	133,300	101.38	5.26	1,617,560	2,072,370
Vance	3,640,189	3,500,000	140,189	207.05	16.63	1,752,365	1,766,840
Wake	13,834,729	9,751,994	4,082,735	281.15	23.00	6,501,329	4,512,000
Warren	2,171,103	2,137,103	34,000	112.14	7.47	1,424,735	1,739,890
Washington	1,006,510	946,010	60,500	98.68	4.37	630,673	699,820
Watauga	1,763,828	1,700,000	63,828	166.23	7.03	797,851	1,573,510
Wayne	4,431,669	4,081,669	350,000	169.80	11.26	3,061,252	3,241,720
Wilkes	3,064,629	2,984,892	79,737	135.15	7.04	994,964	2,156,230
Wilson	3,302,376	3,236,376	66,000	177.13	14.54	2,157,584	2,572,450
Yadkin	2,055,000	2,000,000	55,000	149.02	10.03	1,072,294	1,885,790
Yancey	1,779,051	1,751,035	28,016	187.47	9.33	350,207	1,470,000

NORTH DAKOTA.

The State	135,316,589	128,710,884	6,605,705	740.57	a9.19	65,181,187	75,310,305
Barnes	12,531,259	12,456,259	75,000	1,778.75	.....	3,129,591	3,809,100
Benson	886,129	868,200	17,929	360.22	.....	384,716	800,200
Billings	44,128	42,128	2,000	259.58	.....	42,128	.....
Bottineau	708,665	700,280	8,385	244.96	.....	285,788	610,280
Buford	33,500	.....	33,500	41.72	.....	.....	33,500
Burleigh	6,235,718	5,861,718	374,000	1,468.26	.....	2,930,859	634,730
Cass	17,085,000	16,000,000	1,085,000	871.11	.....	9,300,940	11,049,590
Cavalier	1,885,490	1,842,490	43,000	291.38	.....	760,809	1,658,490
Church	22,650	.....	22,650	306.08	.....	.....	22,650
Dickey	6,293,251	6,244,251	49,000	1,129.24	.....	2,081,417	2,896,940
Dunn	5,150	.....	5,150	32.39	.....	.....	5,150
Eddy	1,083,244	1,069,664	13,580	736.67	.....	534,882	715,050
Emmons	1,586,479	1,557,779	28,700	804.91	.....	640,774	299,700
Flannery	18,250	.....	18,250	253.47	.....	.....	18,250
Foster	1,522,000	1,500,000	22,000	1,257.85	.....	968,601	537,790
Garfield	500	.....	500	15.15	.....	.....	500
Grand Forks	11,912,817	11,366,410	546,407	648.95	.....	7,364,464	6,822,410
Griggs	2,598,000	2,500,000	98,000	922.26	.....	1,362,577	941,180
Hettinger	37,200	.....	37,200	459.26	.....	.....	37,200
Kidder	2,055,500	1,500,000	555,500	1,697.36	.....	1,213,404	605,060
Lamoure	4,341,000	4,000,000	341,000	1,362.10	.....	2,025,562	1,452,090
Logan	602,100	600,000	2,100	1,008.54	.....	408,879	196,450
McHenry	447,480	444,230	3,250	282.50	.....	117,885	408,230
McIntosh	1,005,195	1,000,000	5,195	309.48	.....	197,311	989,000
McKenzie	500	.....	500	166.67	.....	.....	500

a Vacant national lands not included.

TABLE 7.—TRUE VALUATION OF REAL ESTATE AND IMPROVEMENTS TAXED AND EXEMPT, WITH PER CAPITA AND PER ACRE OF TOTAL, ETC.—Continued.

NORTH DAKOTA—Continued.

COUNTIES.	TRUE VALUATION OF REAL ESTATE AND IMPROVEMENTS. Total.	Taxed.	Exempt from taxation.	Total true valuation per capita.	Total true valuation per acre.	Assessed valuation of taxed real estate and improvements.	Value of farm lands and improvements.
McLean	$1,200,448	$1,194,448	$6,000	$1,395.87	.....	$597,224	$235,700
Mercer	803,050	800,000	3,050	1,876.29	.....	186,816	57,150
Morton	3,372,053	3,287,102	84,951	713.21	.....	1,643,551	543,660
Mountraille	6,510	.....	6,510	53.36	.....	.....	6,510
Nelson	2,065,039	2,013,400	51,639	481.02	.....	992,744	1,841,400
Oliver	615,718	614,718	1,000	1,326.98	.....	307,359	110,510
Pembina	6,992,810	6,392,810	600,000	487.85	.....	3,947,656	5,934,810
Pierce	304,050	301,250	2,800	335.97	.....	88,283	281,250
Ramsey	2,736,423	2,662,000	74,423	619.38	.....	1,432,720	1,818,000
Ransom	3,935,720	3,870,720	65,000	729.78	.....	1,949,540	2,310,930
Renville	8,025	.....	8,025	81.06	.....	.....	8,025
Richland	6,477,000	6,200,000	277,000	602.46	.....	4,258,421	4,347,510
Rolette	817,470	807,320	10,150	336.82	.....	261,964	719,320
Sargent	2,942,202	2,895,560	46,642	579.63	.....	1,456,444	2,519,800
Stark	822,276	800,000	22,276	356.89	.....	624,961	245,730
Steele	2,059,580	1,869,880	189,700	545.30	.....	1,379,220	1,717,880
Stutsman	6,964,471	6,287,000	677,471	1,322.54	.....	3,190,073	1,617,960
Towner	1,498,630	1,487,630	11,000	1,033.54	.....	346,414	1,429,630
Traill	8,248,650	7,960,640	288,010	807.35	.....	3,659,012	7,410,640
Wallace	3,100	.....	3,100	129.17	.....	.....	3,100
Walsh	8,439,350	7,679,350	760,000	508.79	.....	4,026,176	6,897,350
Ward	146,359	130,397	15,962	87.07	.....	130,397	194,440
Wells	1,913,350	1,903,250	10,100	1,578.67	.....	951,625	511,860
Williams	3,100	.....	3,100	28.44	.....	.....	3,100

OHIO.

The State	2,530,255,018	2,374,439,191	155,815,827	689.01	$97.00	1,232,305,312	1,050,031,828
Adams	6,940,380	6,739,140	201,240	265.99	22.22	4,238,090	5,691,120
Allen	22,952,271	21,347,271	1,605,000	564.71	80.23	9,736,660	12,916,500
Ashland	18,844,700	18,500,000	344,700	847.98	67.38	9,849,080	14,010,210
Ashtabula	18,606,851	17,738,896	867,955	426.22	41.53	11,934,056	14,162,650
Athens	13,096,375	12,000,000	1,096,375	372.12	42.19	6,040,030	7,104,535
Auglaize	12,560,425	12,000,000	560,425	446.99	49.31	6,482,440	10,718,995
Belmont	25,178,050	23,981,000	1,197,050	438.54	75.66	16,261,630	13,719,580
Brown	12,114,266	11,882,238	232,028	405.17	41.15	7,603,174	9,789,550
Butler	38,724,106	38,205,838	518,268	796.84	127.38	22,939,172	14,907,958
Carroll	11,297,700	10,859,250	438,450	643.16	44.02	7,239,500	9,475,490
Champaign	21,756,440	21,265,200	491,240	806.39	76.05	14,176,800	12,606,597
Clark	51,768,900	50,000,000	1,768,900	990.28	205.82	21,785,720	14,826,420
Clermont	13,720,933	13,498,333	222,600	408.93	43.22	10,201,390	9,821,310
Clinton	20,426,625	20,000,000	426,625	842.68	83.12	10,823,840	11,950,755
Columbiana	26,598,024	25,875,120	722,904	450.59	77.25	16,461,720	14,413,840
Coshocton	15,762,935	15,340,250	422,685	590.31	44.78	9,337,580	13,186,030
Crawford	20,590,595	20,045,120	545,475	644.93	81.86	12,313,000	12,602,280
Cuyahoga	234,313,473	218,037,120	16,276,353	755.92	762.74	87,214,865	22,796,670
Darke	24,158,850	23,583,850	575,000	562.34	62.91	15,830,780	18,035,590
Defiance	15,948,963	15,663,963	285,000	618.92	60.19	5,221,321	10,350,310
Delaware	25,535,010	24,618,780	916,230	939.17	88.27	12,309,390	12,306,030
Erie	31,841,689	31,087,650	754,039	897.91	191.36	10,151,756	10,181,440
Fairfield	21,371,365	20,371,365	1,000,000	629.70	70.45	13,580,910	15,384,890
Fayette	18,092,000	17,510,000	582,000	810.97	71.03	11,293,280	10,895,850
Franklin	107,935,560	100,000,000	7,935,560	869.84	321.85	49,364,980	21,244,450
Fulton	15,785,890	15,467,250	318,640	716.79	61.36	5,155,750	11,898,050
Gallia	8,802,680	8,500,000	302,680	325.96	31.19	5,210,590	4,611,640
Geauga	10,207,803	10,000,000	207,803	756.75	39.87	5,615,860	7,633,700
Greene	21,081,405	20,000,000	1,081,405	706.96	79.18	15,020,210	13,787,175
Guernsey	12,798,631	12,316,830	481,801	446.80	38.68	7,390,098	9,233,420
Hamilton	334,208,240	275,936,370	58,271,870	892.24	1,395.50	172,000,640	19,332,155
Hancock	39,368,544	37,600,000	1,768,544	921.95	117.84	12,652,932	18,245,990
Hardin	23,945,006	23,575,800	369,206	827.43	88.03	7,858,600	11,045,070
Harrison	13,322,095	12,971,330	350,765	639.56	51.40	8,144,490	10,088,330
Henry	13,394,493	13,064,493	330,000	534.07	49.83	4,354,831	10,280,980
Highland	15,442,460	15,000,000	442,460	531.62	45.79	10,714,285	8,428,245
Hocking	8,304,816	8,179,816	125,000	366.53	31.80	4,089,908	4,519,120
Holmes	18,433,010	18,135,870	297,140	871.99	66.06	6,045,290	12,995,750
Huron	24,557,340	23,960,000	597,340	768.64	79.94	13,134,990	14,588,672
Jackson	8,060,366	7,795,650	264,716	283.74	32.13	3,897,825	3,641,768
Jefferson	22,154,350	21,105,800	1,048,550	562.08	79.58	12,663,490	10,036,850
Knox	25,390,445	24,234,845	1,155,600	919.94	75.28	11,628,169	14,078,900
Lake	12,084,480	11,729,380	355,100	662.71	78.68	7,037,630	8,384,870
Lawrence	12,880,000	12,000,000	880,000	325.61	46.80	5,848,320	3,699,590
Licking	36,026,850	35,000,000	1,026,850	832.43	82.18	20,468,610	15,136,591
Logan	18,554,000	17,760,000	794,000	677.50	64.71	11,509,680	11,237,925
Lorain	26,154,111	24,782,456	1,371,655	649.07	77.11	12,391,228	16,148,820
Lucas	69,216,180	66,088,800	3,127,380	676.63	251.51	30,227,250	10,374,360
Madison	16,775,444	16,080,444	695,000	836.39	56.37	10,720,296	12,372,790
Mahoning	30,387,500	28,387,500	2,000,000	542.84	112.51	14,193,750	11,644,893

TABLE 7.—TRUE VALUATION OF REAL ESTATE AND IMPROVEMENTS TAXED AND EXEMPT, WITH PER CAPITA AND PER ACRE OF TOTAL, ETC.—Continued.

OHIO—Continued.

COUNTIES.	TRUE VALUATION OF REAL ESTATE AND IMPROVEMENTS.			Total true valuation per capita.	Total true valuation per acre.	Assessed valuation of taxed real estate and improvements.	Value of farm lands and improvements.
	Total.	Taxed.	Exempt from taxation.				
Marion	$19, 092, 920	$18, 592, 920	$500, 000	$772. 15	$71. 71	$9, 296, 460	$11, 023, 260
Medina	15, 480, 683	15, 247, 440	233, 243	712. 02	57. 59	8, 355, 040	12, 780, 580
Meigs	12, 087, 702	11, 831, 018	256, 684	405. 45	45. 51	5, 915, 509	5, 933, 630
Mercer	13, 921, 075	13, 721. 075	200, 000	511. 43	47. 29	5, 488, 430	11, 152, 570
Miami	24, 881. 090	23, 991. 660	889. 430	625. 88	98. 17	17, 136, 950	16, 177, 220
Monroe	8. 189, 960	8, 000. 000	189, 960	325. 32	27. 34	3, 989, 190	7, 369, 080
Montgomery	93, 450, 000	80, 000, 000	13, 450, 000	926. 61	304. 20	39, 016, 740	20, 049, 250
Morgan	11, 300, 000	10, 600, 000	700, 000	590. 29	44. 14	5, 347, 085	7, 955, 850
Morrow	13, 858, 140	13, 539, 460	318, 680	764. 80	50. 12	9, 026, 307	10, 168, 420
Muskingum	34, 950, 566	33, 345, 840	1, 604, 726	682. 49	83. 89	20, 007, 504	13, 426, 340
Noble	9, 708, 000	9, 570, 500	137, 500	467. 79	36. 55	4, 785, 250	8, 085, 750
Ottawa	12, 732, 579	12, 514, 020	218, 559	579. 44	63. 97	4, 171, 340	8, 669, 620
Paulding	7, 023, 231	6, 989, 472	33, 759	270. 83	26. 51	2, 329, 824	5, 904, 290
Perry	14, 809, 520	14. 306, 420	503, 100	475. 41	57. 56	6, 782, 503	6, 678, 580
Pickaway	24, 355, 222	23, 550, 000	805. 222	903. 42	75. 96	14, 909, 610	14, 114, 780
Pike	5, 144, 550	5, 000, 000	144, 550	294. 28	18. 44	3, 633, 268	3, 604, 975
Portage	16, 471, 442	15, 900, 000	571, 442	591. 05	53. 62	10, 635, 720	13, 260, 930
Preble	13, 684, 140	12, 977, 400	706, 740	584. 27	49. 49	12, 688, 830	11, 120, 790
Putnam	13, 737, 510	13, 460, 200	277, 310	455. 07	44. 72	5, 372, 020	12, 623, 450
Richland	24, 317, 650	23, 080, 950	1, 236, 700	638. 73	78. 02	15, 529, 640	14. 153, 710
Ross	38, 752, 100	38, 202, 100	550, 000	982. 21	92. 02	15, 280, 840	11. 708, 395
Sandusky	47, 840, 895	47, 345, 895	495, 000	1, 562. 56	178. 83	11, 375, 275	16, 310, 984
Scioto	11, 304, 200	10, 624, 000	680, 200	319. 54	28. 81	6, 977, 920	4, 093, 554
Seneca	26, 027, 195	25, 073, 280	953, 915	636. 84	74. 76	16, 715, 520	17, 323, 630
Shelby	17, 978, 765	17, 000, 000	978, 765	727. 68	66. 89	8, 714, 437	10, 319, 180
Stark	59, 937, 480	55, 934, 440	4, 003, 040	712. 10	167. 24	27, 274, 370	21, 780, 986
Summit	41, 203, 810	40, 000, 000	1, 393, 810	765. 29	165. 42	18, 063, 040	15, 482, 475
Trumbull	25, 435, 234	24, 601. 900	833, 334	600. 27	63. 59	12, 300, 950	13, 450, 940
Tuscarawas	32, 568, 400	31, 966, 950	601. 450	698. 62	94. 41	12, 786, 780	15, 523, 640
Union	21, 177, 540	20, 687, 400	490, 140	926. 40	77. 49	8, 276, 960	11, 794, 780
Van Wert	12, 051, 215	11, 821, 215	230, 000	406. 16	46. 49	4, 682, 680	10, 596, 295
Vinton	5, 574, 700	5, 500, 000	74, 700	347. 44	21. 67	2, 553, 395	3, 594, 885
Warren	20, 069, 268	19, 606, 348	462, 920	788. 02	73. 27	13, 070, 899	10, 721, 957
Washington	16, 198, 400	15, 062, 870	1, 135, 530	382. 22	39. 86	9, 037, 720	10, 030, 500
Wayne	33, 099, 660	32, 000, 000	1, 099, 660	848. 60	95. 77	16, 478, 700	21, 763, 808
Williams	13, 597, 051	13, 174, 900	422, 151	546. 13	51. 19	6, 014, 360	12, 156, 300
Wood	25, 973, 500	25, 513, 500	460, 000	585. 09	65. 14	10, 205, 400	19. 794, 795
Wyandot	24, 607, 000	24, 283, 000	324, 000	1, 132. 81	95. 17	7, 712. 960	12, 183, 945

OREGON.

The State	329, 301, 522	304, 962, 621	24, 338, 901	1, 049. 51	*a*16. 23	107, 640, 259	115, 819, 200
Baker	3, 621, 708	3, 528, 768	93, 000	535. 45	.....	1, 764, 384	2, 030, 700
Benton	9, 979, 822	9, 848, 322	131. 500	1, 153. 74	.....	3, 282, 779	3, 970. 310
Clackamas	7, 893, 896	7, 548, 896	345, 000	518. 21	.....	3, 774, 448	5, 975, 400
Clatsop	8, 672, 928	8, 322, 928	350, 000	865. 91	.....	4, 161, 464	1. 098, 910
Columbia	1, 762, 043	1, 624, 468	137, 575	339. 44	.....	812, 234	1, 454, 820
Coos	5, 305, 360	5, 247, 360	58, 000	597. 85	.....	1, 749, 120	2, 246, 680
Crook	1, 857, 540	1, 800, 540	57. 000	572. 61	.....	450, 135	1, 574, 960
Curry	1, 276, 550	1, 102, 284	174, 266	746. 96	.....	367, 428	1, 052, 930
Douglas	7, 420, 000	7, 000, 000	420, 000	625. 42	.....	2, 686, 805	5, 952, 970
Gilliam	1, 597, 430	1, 581, 930	15, 500	443. 73	.....	632, 771	1. 539, 820
Grant	1, 933, 550	1, 867, 950	65, 600	380. 62	.....	622, 650	1, 683, 900
Harney	2, 317, 337	2, 312, 637	4, 700	905. 56	.....	732. 863	2, 297, 640
Jackson	8, 400, 000	8, 000, 000	400, 000	733. 30	.....	2, 968, 091	4. 634, 650
Josephine	1, 598. 448	1, 538, 748	59, 700	327. 69	.....	769, 374	1. 112, 060
Klamath	1, 991, 546	1, 841, 546	150, 000	814. 87	.....	920, 773	1, 230, 940
Lake	7, 035, 822	2, 022, 162	5, 013, 660	2, 701. 93	.....	674, 054	1, 558, 710
Lane	8, 748, 000	8. 500, 000	248, 000	575. 60	.....	4, 136, 624	6, 609, 210
Linn	13, 699, 896	13, 199, 896	500, 000	842. 29	.....	6, 599, 948	9, 052, 990
Malheur	1, 349, 181	1, 340, 181	9, 000	518. 72	.....	446, 727	953, 700
Marion	18, 500, 000	15, 000, 000	3, 500, 000	806. 66	.....	7, 224, 422	11, 016, 620
Morrow	1, 927, 743	1, 903, 093	24, 650	458. 44	.....	761, 237	1, 691, 630
Multnomah	161, 100, 000	150, 000, 000	11, 100, 000	2, 151. 33	.....	40, 126, 990	10, 114, 910
Polk	6, 370, 350	6, 210, 350	160, 000	810. 68	.....	3, 105, 175	5, 624, 680
Sherman	1, 506, 565	1, 481, 565	25, 000	840. 72	.....	592, 626	1, 223, 700
Tillamook	2, 739, 000	2, 600, 000	139. 000	934. 17	.....	487, 822	1, 155, 860
Umatilla	10, 057, 114	9, 729, 614	327, 500	751. 60	.....	4, 864, 807	6, 259, 370
Union	6, 302, 000	6, 000, 000	302, 000	523. 25	.....	3, 018, 180	4, 882, 620
Wallowa	1, 005, 794	977, 794	28, 000	274. 73	.....	488, 897	938, 030
Wasco	5, 991, 562	5, 941, 562	50, 000	652. 46	.....	1, 893, 674	2, 570, 600
Washington	9, 488, 763	9, 212, 513	276, 250	792. 58	.....	3, 685, 005	7, 605, 110
Yamhill	7, 851, 514	7, 677, 514	174, 000	734. 34	.....	3, 838, 752	6, 704, 770

a Vacant national lands not included.

TABLE 7.—TRUE VALUATION OF REAL ESTATE AND IMPROVEMENTS TAXED AND EXEMPT, WITH PER CAPITA AND PER ACRE OF TOTAL, ETC.—Continued.

PENNSYLVANIA.

COUNTIES.	TRUE VALUATION OF REAL ESTATE AND IMPROVEMENTS. Total.	Taxed.	Exempt from taxation.	Total true valuation per capita.	Total true valuation per acre.	Assessed valuation of taxed real estate and improvements.	Value of farm lands and improvements.
The State	$3,781,177,285	$3,572,227,192	$208,950,093	$719.13	$131.33	$2,042,016,599	$922,240,233
Adams	16,630,647	16,000,639	630,008	496.64	48.57	10,963,076	11,702,920
Allegheny	630,293,926	591,132,968	39,160,958	1,141.92	1,313.11	254,512,160	47,079,330
Armstrong	17,212,174	16,448,074	764,100	368.20	43.73	8,214,305	12,376,767
Beaver	33,435,742	32,404,896	1,030,846	667.69	112.84	21,700,088	13,707,310
Bedford	14,752,331	14,320,851	431,480	381.75	23.05	7,563,713	9,223,864
Berks	90,133,706	86,500,241	3,633,465	656.34	156.31	60,503,799	33,375,610
Blair	45,323,070	43,262,660	2,060,410	639.56	135.15	25,092,810	6,732,620
Bradford	30,874,861	29,820,966	1,053,895	521.24	41.95	20,607,173	20,171,450
Bucks	44,532,486	42,483,111	2,049,375	630.64	114.07	36,863,371	30,489,270
Butler	28,184,173	27,544,223	639,950	509.30	55.39	11,458,664	20,056,385
Cambria	37,702,240	37,202,240	500,000	568.02	86.63	5,122,080	6,852,230
Cameron	1,746,232	1,554,632	191,600	241.26	7.14	1,052,379	677,010
Carbon	16,331,535	16,221,935	109,600	422.83	61.94	4,200,565	2,708,820
Center	17,878,559	17,007,389	871,170	413.20	24.40	10,431,053	9,058,030
Chester	67,620,336	65,313,436	2,306,900	756.57	138.29	47,436,495	36,683,210
Clarion	13,494,454	12,983,601	510,853	366.68	36.35	3,061,763	9,284,110
Clearfield	16,703,158	15,642,471	1,060,687	240.11	24.19	8,460,667	9,247,540
Clinton	9,792,332	9,371,742	420,590	341.37	18.00	5,831,068	4,458,720
Columbia	14,718,613	14,014,928	703,685	399.61	47.91	10,103,211	7,414,020
Crawford	31,214,296	30,102,935	1,111,361	477.84	48.29	16,419,202	22,861,815
Cumberland	26,810,828	25,713,590	1,097,238	567.17	74.81	20,913,004	16,225,440
Dauphin	71,992,021	67,281,066	4,710,955	742.36	220.56	47,302,813	15,182,470
Delaware	76,867,333	74,700,803	2,166,530	1,029.25	600.53	38,949,829	15,136,170
Elk	5,641,331	5,368,731	272,600	253.67	11.60	3,093,513	1,346,670
Erie	49,615,645	46,421,036	3,194,609	576.43	100.68	34,850,184	21,031,100
Fayette	56,838,920	56,310,930	527,990	710.43	107.00	23,315,821	19,795,250
Forest	4,580,409	4,488,759	91,650	540.02	17.46	1,584,971	963,530
Franklin	28,940,282	26,950,282	1,990,000	562.68	60.29	16,433,982	16,782,370
Fulton	2,542,424	2,455,924	86,500	250.81	9.13	836,396	2,237,545
Greene	19,464,774	18,987,999	476,775	672.71	47.52	13,684,082	15,652,320
Huntingdon	13,525,063	12,084,063	1,441,000	378.31	23.74	5,038,327	7,410,865
Indiana	18,964,434	18,358,114	606,320	449.66	35.70	8,218,897	15,068,660
Jefferson	15,297,340	14,908,834	388,506	347.63	37.35	2,376,401	8,401,270
Juniata	6,038,192	5,834,692	203,500	362.55	23.01	2,480,106	5,116,270
Lackawanna	47,578,361	45,355,282	2,223,079	334.85	161.61	20,691,336	6,426,950
Lancaster	105,514,522	101,976,162	3,538,360	707.70	170.85	82,389,639	58,860,690
Lawrence	20,850,259	19,937,759	912,500	555.75	88.05	13,716,949	10,698,130
Lebanon	34,442,741	32,897,741	1,545,000	715.60	149.49	29,392,136	14,014,780
Lehigh	46,238,139	44,367,639	1,870,500	603.39	206.42	30,214,063	16,462,840
Luzerne	111,764,790	108,264,465	3,500,325	555.48	189.82	18,564,821	10,164,780
Lycoming	36,471,990	35,127,840	1,344,150	516.75	47.69	17,313,604	13,366,710
McKean	14,480,901	14,254,801	226,100	309.00	21.25	6,523,625	3,559,160
Mercer	29,101,884	28,218,210	883,674	522.06	68.90	20,999,503	18,505,350
Mifflin	6,930,402	6,807,702	122,700	346.59	28.88	3,244,868	6,396,670
Monroe	8,129,909	7,949,909	180,000	404.25	20.32	6,171,620	4,304,660
Montgomery	117,447,594	113,676,224	3,771,370	952.61	382.32	67,060,625	39,617,830
Montour	6,973,995	6,546,657	427,338	445.77	83.82	2,033,765	3,516,940
Northampton	70,950,897	67,693,377	3,257,520	842.45	291.74	38,655,061	15,837,360
Northumberland	21,388,065	20,286,879	1,101,186	286.33	72.18	8,317,744	10,180,840
Perry	8,644,569	8,245,314	399,255	328.99	24.56	4,072,766	6,949,730
Philadelphia	1,099,182,534	1,003,151,907	96,030,627	1,049.88	13,211.33	685,507,618	15,632,770
Pike	4,398,438	4,300,108	98,330	467.32	11.08	1,003,865	2,721,900
Potter	6,971,523	6,774,308	197,215	306.06	10.18	2,253,068	5,331,650
Schuylkill	74,832,280	73,058,315	1,773,965	485.41	143.29	28,012,661	9,536,640
Snyder	8,037,795	7,891,795	146,000	455.37	38.64	2,935,602	5,305,660
Somerset	17,052,134	16,573,884	478,250	456.95	24.09	7,885,120	11,726,250
Sullivan	4,075,202	4,022,602	52,600	350.71	14.28	1,110,227	2,300,140
Susquehanna	11,212,611	10,919,809	292,802	279.67	20.61	3,531,494	12,458,160
Tioga	21,658,014	20,913,614	744,400	414.01	30.21	15,452,572	13,501,522
Union	10,860,156	10,173,771	686,385	609.44	53.87	3,698,384	6,873,970
Venango	19,329,000	18,195,376	1,133,624	414.43	46.11	11,555,098	8,134,680
Warren	14,847,076	14,237,826	609,250	395.03	27.13	8,680,891	7,006,540
Washington	13,324,329	11,699,599	1,624,730	187.26	23.39	36,823,856	34,093,540
Wayne	62,965,451	62,790,473	174,978	2,030.49	133.31	4,449,994	8,423,470
Westmoreland	89,915,527	88,459,053	1,456,474	796.99	135.74	28,063,766	33,481,515
Wyoming	6,376,239	6,222,739	153,500	401.25	25.16	3,360,571	5,429,380
York	53,536,091	52,037,291	1,498,800	538.11	91.92	39,653,719	26,908,015

RHODE ISLAND.

The State	334,740,002	308,571,866	26,168,136	968.84	482.06	243,081,296	21,873,479
Bristol	9,080,150	7,930,950	1,149,200	794.55	567.51	6,936,862	1,138,710
Kent	17,179,684	17,021,334	158,350	642.14	149.13	13,463,220	3,119,390
Newport	42,669,650	35,790,200	6,879,450	1,494.45	666.71	33,283,163	5,561,280
Providence	247,560,263	230,366,877	17,193,386	970.36	879.12	173,537,296	7,605,289
Washington	18,250,255	17,462,505	787,750	771.71	83.87	15,860,755	4,448,810

TABLE 7.—TRUE VALUATION OF REAL ESTATE AND IMPROVEMENTS TAXED AND EXEMPT, WITH PER CAPITA AND PER ACRE OF TOTAL, ETC.—Continued.

SOUTH CAROLINA.

COUNTIES.	TRUE VALUATION OF REAL ESTATE AND IMPROVEMENTS.			Total true valuation per capita.	Total true valuation per acre.	Assessed valuation of taxed real estate and improvements.	Value of farm lands and improvements.
	Total.	Taxed.	Exempt from taxation.				
The State	$176,528,452	$168,179,119	$8,349,333	$153.35	$9.14	$90,042,723	$99,104,600
Abbeville	6,334,668	6,124,118	210,550	135.20	9.84	3,989,169	4,336,400
Aiken	5,284,884	5,122,084	162,800	166.08	7.73	3,006,484	3,726,670
Anderson	6,928,956	6,826,558	102,398	158.57	15.69	3,413,279	4,871,590
Barnwell	7,562,000	7,500,000	62,000	169.50	9.73	3,192,625	5,450,290
Beaufort	2,938,770	2,869,270	69,500	86.13	4.75	1,941,450	1,515,220
Berkeley	4,180,656	4,061,156	119,500	75.42	3.75	2,535,694	3,007,280
Charleston	24,257,610	23,727,610	530,000	404.95	196.39	11,755,625	727,610
Chester	3,433,116	3,325,460	107,656	128.77	9.41	2,153,115	2,376,150
Chesterfield	1,330,000	1,299,500	30,500	72.02	2.11	845,280	1,024,780
Clarendon	2,582,850	2,500,000	82,850	111.17	6.08	1,442,935	1,668,250
Colleton	5,544,000	5,500,000	44,000	137.59	4.51	2,003,592	2,141,960
Darlington	4,947,458	4,847,200	100.258	169.82	11.49	2,005,165	3,007,160
Edgefield	6,027,918	5,847,740	180,178	122.37	6.97	3,603,560	5,258,120
Fairfield	3,299,710	2,947,210	352,500	115.38	6.65	1,912,624	2,345,600
Florence	3,336,160	3,241,160	95,000	133.30	9.02	1,730,112	1,991,160
Georgetown	1,741,512	1,685,415	56,097	83.50	3.67	1,121,945	680,080
Greenville	8,327,690	7,827,690	500,000	187.94	18.17	3,913,845	5,327,980
Hampton	2,685,343	2,570,343	115,000	130.71	3.68	856,781	1,617,290
Horry	1,092,436	1,040,436	52,000	56.73	1.74	855,247	922,840
Kershaw	2,374,670	2,266,670	108,000	106.20	4.79	1,701,285	1,562,980
Lancaster	2,161,350	2,101,350	60,000	104.11	6.31	1,252,534	1,763,920
Laurens	5,141,718	5,016,310	125,408	162.66	11.81	2,508,155	2,974,520
Lexington	3,361,940	3,171,440	190,500	151.57	6.73	1,585,720	2,843,900
Marion	4,227,704	4,109,704	118,000	141.04	6.45	2,387,779	3,546,040
Marlboro	4,559,720	4,485,070	74,650	194.03	13.44	1,670,220	4,073,910
Newberry	4,412,140	4,219,140	193,000	166.91	11.49	2,617,290	3,019,140
Oconee	2,895,900	2,683,900	212,000	154.97	7.30	1,341,950	1,860,470
Orangeburg	6,488,500	6,218,500	270,000	131.36	7.24	3,258,650	4,890,300
Pickens	2,168,660	2,148,660	20,000	132.32	7.30	995,282	1,986,730
Richland	11,163,790	8,073,020	3,090,770	303.19	28.69	4,036,510	2,187,220
Spartanburg	8,940,000	8,500,000	440,000	161.42	14.72	4,494,680	5,245,340
Sumter	5,717,055	5,551,733	165,322	131.11	10.27	3,306,440	3,744,470
Union	2,919,266	2,814,370	104,896	115.10	6.91	2,097,910	2,114,370
Williamsburg	2,547,362	2,488,362	59,000	91.71	4.20	1,244,181	1,428,220
York	5,612,940	5,467,940	145,000	144.55	11.69	3,265,610	3,866,640

SOUTH DAKOTA.

The State	182,837,998	173,470,318	9,367,680	556.06	a6.49	101,378,719	107,466,335
Aurora	3,014,944	2,864,944	150,000	597.61	.....	1,432,472	1,551,254
Beadle	9,224,565	9,074,565	150,000	962.30	.....	6,049,710	3,470,610
Bonhomme	3,712,270	3,640,770	71,500	409.88	.....	2,234,030	3,140,770
Brookings	3,860,050	3,610,050	250,000	380.98	.....	2,570,779	2,960,050
Brown	17,244,085	16,334,085	910,000	1,023.08	.....	6,533,634	7,448,990
Brule	2,968,695	2,803,395	165,300	440.66	.....	1,868,930	1,409,690
Buffalo	405,100	400,000	5,100	407.96	.....	161,830	375,080
Butte	436,230	424,230	12,000	420.67	.....	228,968	397,230
Campbell	951,250	940,750	10,500	271.01	.....	391,765	927,250
Charles Mix	1,439,160	1,369,160	70,000	344.46	.....	687,405	1,345,160
Clark	3,134,016	3,084,016	50,000	465.82	.....	2,056,011	2,794,700
Clay	5,776,661	5,518,161	258,500	769.30	.....	1,839,387	3,782,130
Codington	5,355,750	4,500,000	855,750	761.08	.....	2,634,101	2,045,330
Custer	815,200	750,000	65,200	166.67	.....	442,794	640,080
Davison	3,512,140	3,322,390	189,750	644.55	.....	2,076,494	1,620,520
Day	3,399,070	3,324,070	75,000	370.75	.....	1,576,850	3,049,070
Deuel	4,056,250	4,000,750	55,500	886.81	.....	1,392,287	1,444,150
Douglas	1,646,590	1,575,990	70,600	357.95	.....	1,027,995	1,455,990
Edmunds	1,853,720	1,823,720	30,000	421.40	.....	1,458,976	1,596,190
Ewing	5,100	.....	5,100	318.75	.....	.....	5,100
Fall River	841,840	721,840	120,000	187.99	.....	360,920	298,695
Faulk	1,508,692	1,498,692	10,000	371.42	.....	1,498,692	1,328,190
Grant	3,648,630	3,592,630	56,000	535.46	.....	1,796,315	2,012,680
Gregory	13,700	.....	13,700	46.44	.....	.....	13,700
Hamlin	2,488,750	2,464,150	24,600	538.11	.....	1,148,189	1,880,810
Hand	3,224,390	2,948,890	275,500	492.57	.....	1,769,335	1,998,730
Hanson	2,592,000	2,500,000	92,000	607.45	.....	1,519,713	2,027,450
Harding	22,750	.....	22,750	136.23	.....	.....	22,750
Hughes	6,639,000	5,756,000	883,000	1,316.22	.....	3,661,834	632,340
Hutchinson	4,579,800	4,500,000	79,800	437.46	.....	2,779,074	4,102,210
Hyde	1,256,000	1,236,000	20,000	675.27	.....	824,469	572,160
Jerauld	1,636,010	1,621,010	15,000	453.82	.....	710,966	1,571,010
Kingsbury	3,755,110	3,642,110	113,000	438.58	.....	2,206,226	3,156,110
Lake	3,176,050	3,003,450	172,600	423.02	.....	2,287,742	2,036,280
Lawrence	6,763,844	6,500,844	263,000	579.44	.....	4,333,896	812,350

a Vacant national lands not included.

TABLE 7.—TRUE VALUATION OF REAL ESTATE AND IMPROVEMENTS TAXED AND EXEMPT, WITH PER CAPITA AND PER ACRE OF TOTAL, ETC.—Continued.

SOUTH DAKOTA—Continued.

COUNTIES.	TRUE VALUATION OF REAL ESTATE AND IMPROVEMENTS. Total.	Taxed.	Exempt from taxation.	Total true valuation per capita.	Total true valuation per acre.	Assessed valuation of taxed real estate and improvements.	Value of farm lands and improvements.
Lincoln	$5,431,570	$5,256,570	$175,000	$594.07		$2,396,525	$4,956,570
Lyman	17,930		17,930	76.95			17,930
McCook	2,814,270	2,743,120	71,150	436.46		1,823,866	2,257,120
McPherson	1,631,074	1,618,674	12,400	274.59		697,772	1,498,674
Marshall	3,179,352	3,153,252	26,100	699.68		1,051,084	2,156,790
Martin	1,000		1,000	142.86			1,000
Meade	1,431,600	1,381,600	50,000	308.53		810,004	1,081,600
Miner	2,176,318	2,000,618	175,700	421.36		1,429,013	1,795,060
Minnehaha	19,566,915	18,416,915	1,150,000	894.32		11,163,231	6,503,915
Moody	2,499,360	2,422,860	76,500	426.70		1,943,658	2,240,335
Nowlin	15,500		15,500	104.03			15,500
Pennington	2,418,283	2,225,283	193,000	369.77		1,907,386	818,630
Potter	1,019,101	988,101	31,000	350.21		988,101	933,900
Pratt	2,200		2,200	95.65			2,200
Presho	16,570		16,570	91.55			16,570
Roberts	952,070	924,393	27,677	476.75		616,262	546,020
Sanborn	2,082,888	1,962,888	120,000	451.82		1,308,592	1,352,540
Spink	6,515,000	6,000,000	515,000	615.73		4,210,477	4,801,500
Stanley	94,400		94,400	91.83			94,400
Sterling	13,200		13,200	137.50			13,200
Sully	1,708,311	1,585,011	123,300	708.25		1,056,674	864,660
Turner	4,459,203	4,219,900	239,303	434.79		2,481,592	3,654,900
Union	4,108,445	4,040,445	68,000	449.99		1,909,963	3,850,445
Walworth	1,106,026	684,026	422,000	513.71		406,996	586,510
Yankton	4,620,000	4,500,000	120,000	442.36		3,615,734	3,481,557

TENNESSEE.

The State	483,761,510	459,186,911	24,574,599	273.70	$18.10	292,872,811	242,700,540
Anderson	2,701,036	2,560,036	141,000	178.55	11.72	1,280,018	1,357,960
Bedford	8,870,036	8,578,910	291,126	358.54	26.65	4,289,455	6,551,710
Benton	1,533,242	1,486,042	47,200	136.53	5.81	990,695	1,179,450
Bledsoe	1,103,642	1,060,642	43,000	179.92	5.75	707,095	1,016,710
Blount	3,154,628	2,984,628	170,000	179.35	8.03	2,173,085	2,640,760
Bradley	2,919,487	2,797,487	122,000	214.56	16.29	1,987,738	1,735,240
Campbell	2,065,000	2,000,000	65,000	153.12	6.61	1,334,090	1,348,390
Cannon	2,272,598	2,215,598	57,000	186.32	12.68	1,107,799	1,772,620
Carroll	3,626,542	3,462,542	164,000	153.47	9.44	2,770,034	2,781,670
Carter	4,063,000	4,000,000	63,000	303.46	21.30	1,244,597	2,013,890
Cheatham	1,569,850	1,544,250	25,600	177.48	6.13	926,550	1,351,620
Chester	1,042,950	1,000,000	42,950	115.00	5.66	833,565	908,180
Claiborne	3,150,000	3,000,000	150,000	208.57	10.43	1,386,950	1,884,940
Clay	1,090,819	1,075,819	15,000	150.25	6.56	717,213	775,910
Cocke	2,777,920	2,757,920	20,000	168.12	9.48	1,378,960	2,536,630
Coffee	2,120,221	2,068,221	52,000	153.34	9.20	1,378,814	1,848,970
Crockett	2,268,250	2,166,750	101,500	149.76	13.63	1,444,500	1,816,220
Cumberland	3,554,511	3,519,318	35,193	661.18	9.64	1,173,106	682,850
Davidson	54,950,000	50,000,000	4,950,000	507.98	169.01	36,430,240	12,094,160
Decatur	1,060,786	1,037,786	23,000	117.93	5.35	691,857	845,420
Dekalb	2,164,260	2,074,260	90,000	138.29	10.91	1,382,840	2,014,080
Dickson	1,670,255	1,629,255	41,000	122.41	4.21	1,086,170	1,610,910
Dyer	3,921,855	3,780,855	141,000	197.30	12.38	2,520,570	3,145,820
Fayette	5,127,000	5,000,000	127,000	177.54	12.72	2,822,174	2,580,870
Fentress	716,000	700,000	16,000	137.01	2.19	592,068	470,130
Franklin	3,328,307	3,033,307	295,000	175.83	9.12	2,022,205	2,311,590
Gibson	5,683,260	5,484,260	199,000	158.49	14.44	4,384,445	5,070,880
Giles	7,694,934	7,534,934	160,000	220.13	18.33	3,767,469	5,779,800
Grainger	2,091,626	2,051,626	40,000	158.50	11.12	1,367,751	1,698,190
Greene	4,965,324	4,890,324	75,000	186.57	13.38	2,445,162	4,439,650
Grundy	792,262	714,762	77,500	124.86	3.02	714,762	357,670
Hamblen	2,222,580	2,113,580	109,000	194.66	23.15	1,585,185	2,029,330
Hamilton	37,830,000	35,000,000	2,830,000	707.34	134.34	18,218,647	5,231,800
Hancock	1,417,780	1,407,780	10,000	137.09	8.52	703,890	1,262,290
Hardeman	2,688,490	2,633,490	55,000	127.85	6.56	1,931,804	2,151,240
Hardin	2,371,150	2,299,150	72,000	133.98	6.62	1,532,767	1,970,850
Hawkins	3,565,465	3,461,465	104,000	160.27	11.37	2,003,250	3,184,370
Haywood	3,468,282	3,393,282	75,000	147.22	9.51	2,262,188	2,491,680
Henderson	1,599,372	1,554,122	45,250	97.90	4.72	1,295,045	1,397,050
Henry	3,392,587	3,312,587	80,000	161.02	9.14	2,484,440	2,796,940
Hickman	3,040,607	2,989,607	51,000	209.71	7.33	2,092,725	1,761,790
Houston	748,765	710,215	38,550	138.92	5.57	532,661	421,700
Humphreys	2,285,285	2,235,285	50,000	194.99	8.50	1,384,480	2,038,380
Jackson	1,503,862	1,473,862	30,000	112.86	8.39	982,575	1,396,390
James	974,935	954,935	20,000	198.84	7.25	636,623	814,480
Jefferson	3,313,893	3,260,393	53,500	201.11	16.70	2,068,340	2,978,790
Johnson	2,079,674	2,033,674	46,000	234.78	9.56	677,858	1,411,110
Knox	37,329,750	35,000,000	2,329,750	626.79	112.17	19,445,018	8,281,270
Lake	1,335,015	1,310,015	25,000	251.70	9.93	873,343	789,720
Lauderdale	2,574,882	2,512,882	62,000	137.28	8.94	1,675,255	2,184,930

TABLE 7.—TRUE VALUATION OF REAL ESTATE AND IMPROVEMENTS TAXED AND EXEMPT, WITH PER CAPITA AND PER ACRE OF TOTAL, ETC.—Continued.

TENNESSEE—Continued.

COUNTIES.	TRUE VALUATION OF REAL ESTATE AND IMPROVEMENTS.			Total true valuation per capita.	Total true valuation per acre.	Assessed valuation of taxed real estate and improvements.	Value of farm lands and improvements.
	Total.	Taxed.	Exempt from taxation.				
Lawrence	$1,647,287	$1,622,287	$25,000	$134.08	$3.81	$1,081,525	$1,275,380
Lewis	348,286	333,286	15,000	136.32	1.94	333,286	233,520
Lincoln	5,532,152	5,333,652	198,500	202.04	16.01	3,555,768	4,952,830
Loudon	2,210,710	2,100,710	110,000	238.40	13.49	1,268,972	1,913,420
McMinn	3,544,275	3,237,275	307,000	198.11	12.25	2,112,315	2,477,240
McNairy	1,792,317	1,742,317	50,000	115.56	5.09	1,161,543	1,344,100
Macon	1,191,406	1,136,406	55,000	109.52	5.61	909,125	991,820
Madison	6,600,000	6,000,000	600,000	216.41	19.83	4,441,933	3,249,620
Marion	5,167,000	5,000,000	167,000	335.28	16.15	2,517,516	1,586,790
Marshall	4,098,000	4,000,000	98,000	216.76	18.29	2,523,595	3,917,000
Maury	10,235,450	9,663,450	572,000	268.56	26.65	6,442,300	8,868,540
Meigs	1,833,298	1,778,298	55,000	264.55	14.32	889,149	1,610,640
Monroe	3,948,860	3,798,860	150,000	257.61	10.64	1,899,430	2,565,640
Montgomery	10,443,500	8,500,000	1,943,500	351.67	30.22	5,178,705	4,296,640
Moore	1,631,194	1,615,194	16,000	273.00	14.99	538,398	1,290,250
Morgan	2,530,000	2,500,000	30,000	331.20	8.82	1,183,760	702,330
Obion	6,697,459	6,424,459	273,000	245.57	19.38	4,818,344	5,220,030
Overton	1,344,162	1,330,162	14,000	111.65	5.83	665,081	1,238,910
Perry	1,530,000	1,500,000	30,000	196.53	5.69	798,125	1,123,260
Pickett	579,362	565,362	14,000	122.33	3.77	282,681	436,490
Polk	1,067,780	1,000,000	67,780	127.71	4.17	747,477	814,220
Putnam	1,696,600	1,653,600	43,000	123.99	6.16	1,102,400	1,239,690
Rhea	4,323,510	4,203,510	120,000	341.86	18.77	2,101,755	1,807,160
Roane	3,092,700	2,955,000	137,700	177.56	10.74	1,950,367	1,984,800
Robertson	4,817,903	4,745,903	72,000	239.96	14.04	2,675,645	4,234,750
Rutherford	8,270,780	8,064,780	206,600	235.65	22.28	5,376,520	6,970,060
Scott	1,033,000	1,000,000	33,000	105.47	2.60	762,905	908,190
Sequatchie	1,018,000	1,000,000	18,000	336.31	6.31	480,110	614,760
Sevier	2,723,834	2,672,834	51,000	145.19	7.60	1,336,417	2,355,030
Shelby	68,720,000	65,370,000	3,350,000	609.54	147.49	49,613,623	7,515,400
Smith	3,619,000	3,500,000	119,000	196.64	15.37	2,624,241	3,376,470
Stewart	1,768,184	1,718,184	50,000	145.02	5.53	1,145,456	1,549,930
Sullivan	4,934,252	4,769,252	165,000	236.33	18.80	2,384,626	3,415,480
Sumner	6,926,566	6,641,566	285,000	292.66	20.19	3,320,783	4,688,560
Tipton	5,143,000	5,000,000	143,000	211.90	19.89	2,392,840	3,215,530
Trousdale	1,248,785	1,208,785	40,000	213.47	11.75	805,857	1,100,470
Unicoi	606,340	592,340	14,000	131.27	4.83	296,170	456,000
Union	1,627,948	1,612,948	15,000	142.07	11.56	806,474	1,237,380
Van Buren	511,382	501,382	10,000	178.62	2.48	250,691	363,540
Warren	2,663,270	2,545,270	118,000	184.78	9.33	1,740,126	1,937,430
Washington	4,657,000	4,457,000	200,000	228.80	21.15	3,342,750	3,555,190
Wayne	1,608,128	1,558,128	50,000	140.19	3.49	1,389,770	1,262,720
Weakley	5,124,000	5,000,000	124,000	176.96	12.91	3,711,900	4,185,330
White	2,240,000	2,200,000	40,000	181.41	8.97	1,347,636	1,577,960
Williamson	7,330,145	6,986,145	344,000	278.49	20.82	4,657,430	6,322,850
Wilson	6,292,710	6,182,710	110,000	231.79	18.34	4,169,220	5,500,190

TEXAS.

The State	1,220,417,771	1,130,341,854	90,075,917	545.92	7.27	523,893,098	399,971,289
Anderson	6,253,420	5,300,000	953,420	298.88	9.77	2,651,250	1,284,810
Andrews	1,920,000	1,920,000	.....	80,000.00	2.00	275,551	.....
Angelina	1,749,916	1,597,916	152,000	277.50	3.11	1,091,767	399,440
Aransas	2,146,455	2,053,895	92,560	1,176.78	8.38	1,101,232	7,460
Archer	2,729,145	2,490,165	238,980	1,298.97	4.74	1,449,466	1,677,030
Armstrong	2,665,699	1,838,980	776,719	2,823.83	4.63	1,190,830	1,101,570
Atascosa	3,272,242	3,101,154	171,088	506.62	4.26	1,541,060	2,069,130
Austin	6,438,968	6,332,028	106,940	360.54	14.37	2,511,029	4,063,500
Bailey	1,152,000	1,152,000	.....	.....	2.00	484,939	.....
Bandera	1,319,843	1,000,000	319,843	347.78	2.13	708,152	942,740
Bastrop	4,571,000	4,500,000	71,000	220.44	7.44	2,826,232	3,669,140
Baylor	3,438,151	3,152,784	285,367	1,324.91	5.97	1,932,362	518,050
Bee	4,758,914	4,674,934	83,980	1,279.28	7.59	1,859,663	1,461,370
Bell	17,286,786	16,727,705	559,081	517.93	27.01	7,512,350	8,664,130
Bexar	48,536,966	45,026,453	3,510,513	985.20	64.27	20,352,528	5,625,280
Blanco	2,196,810	1,969,666	227,144	472.53	4.83	1,003,297	1,235,760
Borden	1,152,000	1,152,000	.....	5,189.19	1.91	495,059	86,780
Bosque	4,097,929	3,981,729	116,200	288.10	6.53	2,734,416	3,785,160
Bowie	5,652,195	5,522,995	129,200	278.89	9.60	2,273,044	1,297,030
Brazoria	7,293,442	7,141,309	152,133	633.88	7.91	3,288,282	2,623,650
Brazos	5,492,266	5,095,902	396,364	329.87	16.83	2,149,098	1,721,370
Brewster	2,761,580	2,128,960	632,620	3,889.55	1.63	1,010,770	.....
Briscoe	1,152,000	1,152,000	.....	.....	2.00	478,657	.....
Brown	5,396,367	5,078,345	318,022	472.50	9.37	2,472,618	2,100,690
Buchel	1,843,200	1,843,300	.....	6,185.23	2.00	1,145,586	.....
Burleson	3,068,640	3,000,000	68,640	236.03	7.49	1,983,946	2,193,030
Burnet	5,021,419	4,897,319	124,100	467.24	7.85	2,411,101	2,569,710
Caldwell	4,136,820	4,000,000	136,820	262.34	12.93	2,629,969	3,057,680
Calhoun	1,976,125	1,956,125	20,000	2,424.69	6.18	603,644	365,370
Callahan	3,801,788	3,573,588	228,200	696.68	6.60	1,535,193	1,300,550

TABLE 7.—TRUE VALUATION OF REAL ESTATE AND IMPROVEMENTS TAXED AND EXEMPT, WITH PER CAPITA AND PER ACRE OF TOTAL, ETC.—Continued.

TEXAS—Continued.

COUNTIES.	TRUE VALUATION OF REAL ESTATE AND IMPROVEMENTS.			Total true valuation per capita.	Total true valuation per acre.	Assessed valuation of taxed real estate and improvements.	Value of farm lands and improvements.
	Total.	Taxed.	Exempt from taxation.				
Cameron	$4,747,465	$4,502,225	$245,240	$329.14	$3.78	$2,148,726	$367,010
Camp	1,021,925	979,925	42,000	154.28	7.98	501,960	373,610
Carson	1,693,856	1,479,780	214,076	4,758.02	2.94	595,419	98,150
Cass	3,625,973	3,544,737	81,236	160.77	5.96	1,181,579	2,011,510
Castro	1,075,200	1,075,200	.....	119,466.67	2.00	568,857	70,000
Chambers	1,063,994	1,000,000	63,994	474.79	1.98	386,578	236,240
Cherokee	4,885,365	3,765,391	1,119,974	212.64	7.63	2,298,045	2,159,870
Childress	2,406,919	1,954,286	452,633	2,048.44	5.01	1,250,903	291,590
Clay	6,702,030	6,553,870	148,160	893.25	9.52	3,404,848	3,645,100
Cochran	1,075,200	1,075,200	.....	.....	2.00	270,376	.....
Coke	1,877,732	1,852,732	25,000	911.96	3.26	1,003,527	130,240
Coleman	6,388,769	6,299,769	89,000	1,045.28	7.74	2,525,771	2,131,020
Collin	12,762,000	12,367,000	395,000	347.40	22.66	6,258,625	9,180,540
Collingsworth	1,204,000	579,840	624,160	3,372.55	2.09	498,866	204,140
Colorado	7,964,128	7,674,128	290,000	408.17	13.83	3,169,730	3,614,610
Comal	3,636,410	3,466,592	169,818	568.37	9.80	1,386,637	2,590,710
Comanche	3,929,073	3,742,028	187,045	251.73	6.39	2,394,193	2,615,200
Concho	2,002,545	1,919,883	82,662	1,880.32	3.10	1,079,981	625,570
Cooke	12,267,866	11,911,066	356,800	496.76	20.84	4,543,626	5,227,430
Coryell	7,257,271	7,056,091	201,180	430.11	11.34	2,781,945	4,645,310
Cottle	1,382,400	1,382,400	.....	5,760.00	2.00	788,874	453,300
Crane	1,280,000	1,280,000	.....	85,333.33	2.00	179,986	.....
Crockett	4,492,800	4,492,800	.....	23,158.76	2.00	1,377,378	185,280
Crosby	1,852,537	1,524,319	328,218	5,354.15	3.22	879,210	.....
Dallam	1,792,000	1,428,108	363,892	16,000.00	2.00	1,105,454	28,800
Dallas	60,758,980	60,207,980	551,000	906.28	105.48	26,842,130	10,788,530
Dawson	1,152,000	1,152,000	.....	39,724.14	2.00	378,781	31,750
Deaf Smith	1,766,400	1,213,472	552,928	9,868.16	2.00	1,080,036	38,210
Delta	3,538,157	3,501,717	36,440	388.08	21.26	1,167,239	1,662,340
Denton	10,535,061	10,284,478	250,583	494.86	18.29	4,443,045	6,457,000
Dewitt	7,074,360	7,048,660	25,700	494.47	12.56	3,524,330	4,050,460
Dickens	3,156,420	3,043,780	112,640	10,699.73	5.87	1,217,516	.....
Dimmit	2,669,671	2,125,671	544,000	2,544.97	3.79	975,936	1,015,920
Donley	2,361,292	1,954,292	407,000	2,236.07	4.10	1,068,610	50,210
Duval	3,565,954	3,402,325	163,629	469.33	3.18	1,597,569	692,400
Eastland	3,185,615	3,099,073	86,542	307.11	5.53	1,431,993	1,339,100
Ector	1,524,942	882,142	642,800	6,807.78	2.65	441,076	.....
Edwards	3,771,575	3,433,125	338,450	1,914.51	2.25	1,366,494	405,700
Ellis	16,291,173	16,082,923	208,250	512.72	26.79	8,229,590	7,936,560
El Paso	22,706,834	17,260,949	5,445,885	1,448.32	3.64	6,527,619	180,940
Encinal	2,226,000	2,176,000	50,000	811.22	2.05	1,509,858	642,220
Erath	5,255,047	5,134,227	120,820	243.36	8.21	2,903,201	3,353,770
Falls	7,522,000	7,397,000	125,000	363.28	15.26	4,405,480	4,542,220
Fannin	16,148,140	15,758,140	390,000	417.17	25.23	5,661,135	7,101,080
Fayette	19,907,812	19,347,812	560,000	632.38	32.40	5,099,090	17,131,600
Fisher	4,062,041	3,766,095	295,946	1,355.82	7.05	1,253,565	910,210
Floyd	1,884,116	1,334,400	549,716	3,561.66	2.68	696,284	122,420
Foley	2,688,000	2,688,000	.....	107,520.00	2.00	738,328	.....
Fort Bend	3,577,922	3,228,022	349,900	337.99	6.35	2,235,303	1,417,970
Franklin	1,723,897	1,648,897	75,000	265.99	8.98	519,995	724,220
Freestone	3,010,675	2,973,966	36,709	188.32	5.41	1,821,644	2,430,190
Frio	2,870,854	2,790,854	80,000	922.51	4.44	1,455,465	956,190
Gaines	1,920,000	1,920,000	.....	28,235.29	2.00	301,040	.....
Galveston	50,985,791	45,202,791	5,783,000	1,619.83	124.48	15,067,597	1,550,530
Garza	1,152,000	1,152,000	.....	82,285.71	2.00	571,792	.....
Gillespie	3,178,098	3,000,000	178,098	450.41	5.17	1,389,213	1,918,030
Glasscock	1,152,000	1,152,000	.....	5,538.46	2.00	528,346	138,820
Goliad	4,277,304	4,229,274	48,030	723.74	8.15	2,483,792	1,052,640
Gonzales	8,779,950	8,659,950	120,000	487.34	14.00	3,291,663	4,167,000
Gray	1,152,000	1,152,000	.....	5,674.88	2.00	604,327	30,670
Grayson	23,652,225	22,691,725	960,500	444.50	38.50	9,628,363	12,810,280
Gregg	1,486,621	1,411,621	75,000	158.12	8.93	830,000	637,430
Grimes	4,809,800	4,732,000	77,800	225.69	10.44	2,206,361	2,888,320
Guadalupe	5,604,520	5,447,280	157,240	368.31	12.33	2,851,392	4,297,810
Hale	2,484,022	1,782,370	701,652	3,445.25	3.53	686,701	.....
Hall	1,807,890	1,000,000	807,890	2,571.68	3.14	751,938	142,430
Hamilton	4,269,353	4,033,433	235,920	458.43	7.41	1,776,037	2,305,230
Hansford	1,897,880	1,000,000	897,880	14,269.77	3.26	899,762	78,780
Hardeman	5,925,292	4,834,152	1,091,140	15,17.75	7.85	2,630,349	1,288,710
Hardin	1,576,100	1,424,980	151,120	398.41	2.62	632,162	108,980
Harris	34,437,527	31,342,905	3,094,622	924.52	29.89	13,560,790	1,180,560
Harrison	6,250,112	5,884,112	366,000	233.90	11.10	2,340,120	499,720
Hartley	1,894,400	1,473,644	420,756	7,517.46	2.00	1,063,721	383,970
Haskell	2,710,530	2,632,920	77,610	1,627.95	4.71	1,806,383	189,890
Hays	5,243,000	5,056,800	186,200	461.86	12.05	2,017,995	2,679,040
Hemphill	2,310,740	1,891,840	418,900	4,452.29	4.01	782,137	101,630
Henderson	2,867,000	2,792,000	75,000	233.37	4.67	1,406,455	1,049,770
Hidalgo	3,233,024	2,917,000	316,024	494.80	1.70	1,655,143	1,168,455
Hill	13,076,000	12,747,000	329,000	474.06	20.43	5,076,500	7,209,250
Hockley	843,200	843,200	.....	.....	1.40	758,367	.....

TABLE 7.—TRUE VALUATION OF REAL ESTATE AND IMPROVEMENTS TAXED AND EXEMPT, WITH PER CAPITA AND PER ACRE OF TOTAL, ETC.—Continued.

TEXAS—Continued.

COUNTIES.	TRUE VALUATION OF REAL ESTATE AND IMPROVEMENTS.			Total true valuation per capita.	Total true valuation per acre.	Assessed valuation of taxed real estate and improvements.	Value of farm lands and improvements.
	Total.	Taxed.	Exempt from taxation.				
Hood	$2,856,300	$2,810,300	$46,000	$375.14	$9.70	$1,266,979	$1,184,450
Hopkins	6,940,486	6,840,486	100,000	337.38	14.46	2,708,635	2,471,100
Houston	3,385,560	3,310,560	75,000	174.87	4.41	1,479,395	1,441,360
Howard	1,820,350	1,422,720	397,630	1,504.42	3.39	651,504	.....
Hunt	10.553,374	10,319,874	233,500	330.98	18.95	5,242,927	6,443,150
Hutchinson	1,113,428	1,113,428	.....	19,197.03	1.93	527,703	20,050
Irion	1,424,820	1.399,820	25,000	1,637.72	2.30	697,442	252,002
Jack	3,718,303	3,579,530	138,773	381.76	5.81	1,817,192	2,193,680
Jackson	2,392,792	2,320,600	72,192	729.29	4.25	1,065,059	1,127,690
Jasper	2,382,674	2,092,774	289,900	426.09	4.43	1,046,387	381,890
Jeff Davis	3,688,779	2,262,779	1,426,000	2,646.18	2.41	841,050	458.440
Jefferson	3,198,665	3,097,945	100,720	546.13	5.21	1,173,485	465,150
Johnson	8,726,000	8,500,000	226,000	391.07	18.94	4,183,143	5,452,350
Jones	3,064,780	2,880,000	184,780	807.16	5.32	1,870,591	1,969.570
Karnes	3,118,630	3,068.630	50,000	857.47	6.68	1,582,472	1,528,600
Kaufman	10,153,550	9.783.550	370,000	470.12	19.83	4,460,498	4,248,340
Kendall	2,254,865	2,124.865	130,000	529.35	5.68	993,724	1,289,120
Kent	1,075,200	1,075,200	.....	3,318.52	2.00	819.706	41,270
Kerr	2.657.000	2,250,000	407,000	595.47	3.77	1,166,782	687,450
Kimble	2,029,226	1,730,714	298,512	904.69	2.33	718,802	829,740
King	1,152.000	1,085,450	66,550	6,658.96	2.00	800,936	16,190
Kinney	4,083,872	2,083,872	2,000,000	1,080.10	3.75	989,004	842,330
Knox	4,210,320	4,082,320	128,000	3.712.80	7.31	2,156,500	322,070
Lamar	10,374,000	10,000,000	374,000	278.11	18.01	5,830,863	6,110,220
Lamb	1,292,800	1,292,800	.....	323,200.00	2.00	744,765	.....
Lampasas	4,818.245	4,473,745	344,500	635.32	9.41	1,818,824	1,449,470
Lasalle	2.709,857	2,629,857	80,000	1,266.88	2.90	1,442,289	1,303,540
Lavaca	6.150,000	6,000,000	150,000	280.99	9.61	3,134,113	4,931,960
Lee	2,553,000	2,500,000	53,000	213.60	6.23	1,716,730	1,880,950
Leon	2,075,000	2,000,000	75,000	149.92	3.24	1,267,175	1,321,520
Liberty	2.124,000	2,000,000	124.000	502.13	2.84	803,036	300,670
Limestone	7,157,980	6,895,980	262,000	330.20	11.65	3,872,062	4,289,710
Lipscomb	1,514,252	1,094,252	420,000	2,395.97	2.63	779,895	52,650
Live Oak	2,890,680	2,845.470	45,210	1,406.66	4.11	1,117,713	815,430
Llano	3,423,500	3,300,000	123,500	505.54	5.94	1,976,306	1,317.420
Loving	1.152,000	1,152,000	.....	384,000.00	2.00	202,873	.....
Lubbock	1,152,000	639,682	512,318	34,909.09	2.00	505,656	.....
Lynn	1,152,000	1,152.000	.....	48,000.00	2.00	614,145	.....
McCulloch	2,605.520	2,555,520	50,000	809.92	4.07	1,326,454	934,390
McLennan	31,900,000	30,000,000	1,900,000	813.69	47.93	11,780,429	7,140,810
McMullen	2,480,540	2,429,400	51,140	2,389.73	3.23	936,689	584,580
Madison	1.855,000	1,825,000	30.000	217.93	6.44	859,030	836.950
Marion	2,339,786	2,242.226	97,560	215.41	8.70	1,121.213	551.550
Martin	1,454.300	1,152.000	302,300	5,508.71	2.52	485,464	123,540
Mason	3,379,976	3,269.976	110.000	652.51	5.50	1,550,117	1,345,950
Matagorda	1,956,760	1,931,760	25,000	491.03	2.66	1,312,384	667,980
Maverick	3,065,000	3,000,000	65,000	828.83	3.63	1,369.755	753.010
Medina	4.361,505	4,019,515	341,990	761.17	5.37	1,548,815	2,888,610
Menard	2,233,360	2,154,600	78,760	1,838.16	3.97	855,022	1,359,680
Midland	1,551,216	1,146,400	404,816	1,501.66	2.69	588,015	13,090
Milam	7,618.275	7,317,925	300,350	307.52	11.90	4,223,377	4,287,030
Mills	2,302.074	2,131,374	170,700	419.09	5.62	1,142,810	781,800
Mitchell	3,924,670	3,552.480	372,190	1,906.10	6.81	1,705,099	61,930
Montague	6,503.165	6,323,270	179,895	344.76	11.42	2,938,703	2,963.110
Montgomery	2,914,140	2,848,140	66,000	247.70	4.14	1,413,095	811,780
Moore	1,152,000	1,152,000	.....	76,800.00	2.00	476,900	.....
Morris	1,129,661	1,054,661	75,600	171.68	6.79	393,962	608,530
Motley	1,382.400	750,884	631.516	9,945.32	2.00	620,562	74,910
Nacogdoches	2,466,520	2,426.520	40,000	154.31	4.01	1,106,025	1,249.510
Navarro	12.320,000	12,000,000	320,000	467.14	18.87	6,519,771	4,299,510
Newton	2,011,930	1,769.450	242,480	432.67	3.24	791,178	315,110
Nolan	2.376,332	2,274,832	101,500	1,510.70	4.13	1,137,416	361,260
Nueces	8,278,400	7,857,800	420,600	1,022.91	5.32	3,574,917	1,830,630
Ochiltree	1,818,210	1,289,960	528,250	9,182.88	3.16	662,004	141,730
Oldham	2,301,100	2,003,500	297,600	8,522.59	2.46	1,010,058	16,800
Orange	1,727,960	1,625,760	102,200	362.26	6.92	661,021	133.770
Palo Pinto	3,331,818	3,177,472	154,346	400.46	5.42	1,822,025	1,797,060
Panola	2,152,660	1,913,360	239.300	150.24	4.20	887.330	1,083,660
Parker	9,241,225	8,981,680	259,545	426.22	16.04	3,447.818	3,794,650
Parmer	1,088,000	1,088,000	.....	155,428.57	2.00	716,928	.....
Pecos	3,209,724	2.689.724	520.000	2,420.61	0.75	2,017,293	41,930
Polk	2.702,200	2.579,000	123.200	261.54	3.52	1,183,150	508,450
Potter	2,384,580	1.889,580	495.000	2,808.69	4.14	806,055	1,568,060
Presidio	4,748,860	2.999,860	1,749,000	2.796.74	2.14	1,852,615	101,070
Rains	984,850	931,000	53,850	251.94	5.70	524,062	627,310
Randall	1,758,000	1,057,200	700,800	9,401.07	3.05	501,185	47,130
Red River	6.395,840	6,070,840	325,000	298.15	9.43	2,513,360	2,482,470
Reeves	2,556,230	1,711,480	844,750	2,049.90	1.67	889,926	.....
Refugio	2,090,750	2,000,000	90,750	1,687.45	4.30	1.098,044	1.378,620
Roberts	1,583,123	1,283,123	300,000	4,856.21	2.75	672,468	61,140

TABLE 7.—TRUE VALUATION OF REAL ESTATE AND IMPROVEMENTS TAXED AND EXEMPT, WITH PER CAPITA AND PER ACRE OF TOTAL, ETC.—Continued.

TEXAS—Continued.

COUNTIES.	TRUE VALUATION OF REAL ESTATE AND IMPROVEMENTS.			Total true valuation per capita.	Total true valuation per acre.	Assessed valuation of taxed real estate and improvements.	Value of farm lands and improvements.
	Total.	Taxed.	Exempt from taxation.				
Robertson	$7,465,300	$7,285,800	$179,500	$281.65	$13.72	$3,302,905	$3,446,800
Rockwall	2,055,821	2,030,821	25,000	344.24	21.41	1,353,880	1,517,110
Runnels	3,452,254	3,323,654	128,600	1,081.19	5.93	1,921,574	721,260
Rusk	2,529,475	2,354,475	175,000	136.29	4.25	1,785,355	1,946,110
Sabine	1,011,950	950,250	61,700	203.65	2.73	478,470	476,520
San Augustine	1,280,300	1,200,000	80,300	191.43	3.57	631,542	479,300
San Jacinto	1,464,240	1,414,240	50,000	198.95	3.57	662,531	468,000
San Patricio	2,140,015	2,130,015	10,000	1,631.11	5.31	707,091	238,600
San Saba	4,300,000	4,200,000	100,000	647.49	5.69	1,685,116	1,357,990
Schleicher	1,920,000	1,920,000	.....	12,387.10	2.00	704,907	.....
Scurry	2,444,815	2,144,815	300,000	1,727.78	4.24	905,764	386,940
Shackelford	2,568,265	2,470,585	97,680	1,276.47	4.46	1,380,830	995,650
Shelby	2,082,000	2,000,000	82,000	144.94	4.07	1,027,223	1,067,910
Sherman	2,289,000	1,609,000	680,000	67,323.53	3.97	643,169	22,520
Smith	8,440,000	8,000,000	440,000	297.98	14.18	3,562,867	2,054,300
Somervell	1,025,000	1,000,000	25,000	299.80	8.01	410,432	571,580
Starr	4,700,000	4,500,000	200,000	437.25	2.86	1,847,702	468,140
Stephens	3,815,000	3,740,000	75,000	774.46	6.62	1,664,660	862,420
Stonewall	2,393,120	2,253,120	140,000	2,337.03	4.15	1,331,710	96,350
Sutton	2,073,600	1,165,760	907,840	3,151.37	2.00	669,060	.....
Swisher	1,792,840	1,200,000	592,840	17,928.40	3.11	14,265	965,410
Tarrant	31,306,600	30,000,000	1,306,600	760.94	54.35	12,995,235	7,992,570
Taylor	5,499,579	5,301,579	198,000	790.51	9.55	2,990,180	1,653,240
Terry	1,152,000	1,152,000	.....	54,857.14	2.00	373,498	.....
Throckmorton	2,505,807	2,454,707	51,100	2,778.06	4.35	1,286,654	652,120
Titus	1,272,638	1,217,638	55,000	155.39	4.97	801,626	743,750
Tom Green	6,176,160	5,051,160	1,125,000	1,198.79	3.28	3,445,233	936,560
Travis	30,811,326	22,126,026	8,685,300	848.28	46.29	11,063,013	7,339,860
Trinity	1,937,270	1,850,820	86,450	253.30	4.26	765,300	450,660
Tyler	1,919,838	1,750,000	169,838	176.50	3.23	936,741	487,720
Upshur	1,696,520	1,552,520	144,000	133.64	5.10	883,976	1,014,030
Upton	1,459,200	1,459,200	.....	28,061.54	2.00	551,709	.....
Uvalde	3,372,600	3,139,000	233,600	886.59	3.71	1,469,106	1,413,810
Valverde	4,446,950	3,080,200	1,366,750	1,547.30	2.41	1,276,199	149,470
Van Zandt	3,299,228	3,259,228	40,000	203.34	6.14	1,942,136	2,139,100
Victoria	7,028,800	6,826,800	202,000	804.49	12.92	2,720,425	1,974,290
Walker	3,010,300	2,437,300	573,000	233.83	6.36	1,063,224	1,011,650
Waller	2,472,000	2,308,000	164,000	227.04	7.73	1,463,041	1,203,630
Ward	1,484,800	1,484,800	.....	19,283.12	2.00	306,828	.....
Washington	9,560,700	9,285,700	275,000	327.86	24.90	4,207,123	5,679,390
Webb	7,107,400	5,340,400	1,767,000	478.87	6.61	2,267,840	1,235,400
Wharton	4,562,560	4,344,000	218,560	601.60	6.48	1,740,129	1,063,570
Wheeler	1,164,120	736,960	427,160	1,496.30	2.02	347,508	187,050
Wichita	6,289,000	6,000,000	289,000	1,301.80	16.38	2,907,802	1,601,560
Wilbarger	5,029,684	4,532,000	497,684	709.21	8.36	3,924,805	2,670,460
Williamson	15,909,527	15,589,527	320,000	614.05	23.23	7,026,510	7,136,280
Wilson	3,582,000	3,500,000	82,000	336.18	5.95	2,401,047	2,193,010
Winkler	1,024,000	1,024,000	.....	56,888.89	2.00	138,214	.....
Wise	6,541,000	6,250,000	291,000	271.03	11.36	3,139,405	4,431,510
Wood	3,223,990	3,163,990	60,000	231.41	7.20	1,402,441	1,625,670
Yoakum	1,075,200	1,075,200	.....	268,800.00	2.00	387,840	.....
Young	4,136,000	4,036,000	100,000	819.17	7.18	1,751,760	1,008,260
Zapata	1,504,400	1,354,400	150,000	422.35	1.72	668,298	14,652
Zavalla	1,854,770	1,416,770	438,000	1,690.77	2.42	954,351	185,650

UTAH.

The Territory	135,874,638	124,036,751	11,837,887	653.54	a10.94	80,218,871	28,402,780
Beaver	661,903	604,903	57,000	198.17	.....	604,903	227,980
Boxelder	3,131,629	2,919,129	212,500	409.79	.....	973,043	2,382,070
Cache	4,649,640	4,149,640	500,000	299.80	.....	3,112,012	2,031,450
Davis	3,616,630	3,476,630	140,000	535.72	.....	2,085,978	2,905,530
Emery	1,200,000	400,000	800,000	236.41	.....	238,245	379,980
Garfield	123,490	120,990	2,500	50.26	.....	90,743	108,650
Grand	547,826	540,326	7,500	1,012.62	.....	540,326	87,250
Iron	334,380	286,543	47,837	124.63	.....	286,543	226,690
Juab	2,333,270	2,268,320	64,950	418.00	.....	1,755,977	230,700
Kane	172,485	169,485	3,000	102.36	.....	127,114	151,550
Millard	650,000	600,000	50,000	161.17	.....	392,814	336,610
Morgan	591,580	551,580	40,000	332.35	.....	386,105	530,750
Piute	901,500	900,000	1,500	317.21	.....	212,094	190,810
Rich	1,131,570	1,114,970	16,600	741.04	.....	445,988	971,530
Salt Lake	65,000,000	60,000,000	5,000,000	1,111.93	.....	41,236,441	6,015,960
San Juan	63,000	63,000	.....	172.60	.....	47,500	55,240
Sanpete	2,602,066	2,552,066	50,000	197.94	.....	1,914,050	2,042,440
Sevier	1,025,000	725,000	300,000	165.35	.....	548,794	427,260
Summit	2,739,075	2,621,575	117,500	354.21	.....	2,621,575	712,290
Tooele	1,527,000	1,500,000	27,000	412.70	.....	727,340	949,300
Uinta	508,000	500,000	8,000	183.92	.....	236,293	339,070
Utah	12,620,000	11,500,000	1,120,000	530.97	.....	8,592,991	2,870,800
Wasatch	993,500	946,500	47,000	276.36	.....	669,590	369,310
Washington	898,094	526,094	372,000	224.02	.....	390,925	191,560
Weber	27,853,000	25,000,000	2,853,000	1,225.76	.....	11,981,487	3,668,000

a Vacant national lands not included.

TABLE 7.—TRUE VALUATION OF REAL ESTATE AND IMPROVEMENTS TAXED AND EXEMPT, WITH PER CAPITA AND PER ACRE OF TOTAL, ETC.—Continued.

VERMONT.

COUNTIES.	TRUE VALUATION OF REAL ESTATE AND IMPROVEMENTS.			Total true valuation per capita.	Total true valuation per acre.	Assessed valuation of taxed real estate and improvements.	Value of farm lands and improvements.
	Total.	Taxed.	Exempt from taxation.				
The State	$138,378,194	$126,554,907	$11,823,287	$416.27	$23.67	$112,895,125	$80,427,490
Addison	10,577,358	9,948,293	629,065	474.81	22.52	8,821,317	8,417,700
Bennington	8,022,172	7,164,302	857,870	392.32	18.43	5,918,041	4,833,930
Caledonia	9,539,505	8,637,095	902,410	407.04	23.00	7,476,131	4,897,750
Chittenden	20,741,304	17,769,342	2,971,962	586.09	62.81	14,352,367	8,134,950
Essex	2,238,869	2,120,534	118,335	235.40	4.79	1,996,291	1,689,890
Franklin	9,696,999	9,142,202	554,797	325.89	23.71	8,865,458	8,429,880
Grand Isle	1,508,281	1,477,701	30,580	392.47	29.46	1,178,540	1,747,750
Lamoille	3,597,003	3,500,103	96,900	280.34	12.49	3,402,309	3,197,950
Orange	7,117,551	6,630,928	486,623	363.60	16.88	6,470,538	5,403,680
Orleans	7,074,803	6,739,052	335,751	320.11	15.18	6,380,910	5,731,870
Rutland	19,329,234	18,466,510	862,724	425.78	33.45	17,616,233	9,158,510
Washington	13,017,337	10,992,412	2,024,925	439.69	28.93	9,550,082	5,797,450
Windham	12,859,634	11,933,609	926,025	484.41	26.27	9,603,235	5,363,800
Windsor	12,832,728	11,807,408	1,025,320	404.74	22.28	11,038,257	7,622,380
Gores and unorganized towns	225,416	225,416	.....	.....	.....	225,416	.....

VIRGINIA.

The State	470,642,553	449,562,737	21,079,816	284.21	18.33	272,311,276	254,490,600
Accomac	4,776,415	4,754,000	22,415	175.11	14.93	3,348,817	4,466,070
Albemarle	10,384,520	8,674,520	1,710,000	320.72	24.04	5,612,862	5,963,690
Alexandria	9,282,360	8,238,910	1,043,450	499.13	453.24	4,394,926	1,238,390
Alleghany	1,911,268	1,848,768	62,500	205.89	5.86	1,594,447	776,240
Amelia	1,433,380	1,405,080	28,300	158.07	5.89	936,719	1,098,580
Amherst	3,040,000	3,000,000	40,000	173.21	9.69	1,955,371	2,136,980
Appomattox	1,150,735	1,120,735	30,000	120.01	5.67	840,551	1,053,550
Augusta	15,844,433	15,044,933	799,500	428.17	26.06	10,738,259	11,792,540
Bath	1,709,936	1,674,936	35,000	372.78	3.64	837,468	1,263,260
Bedford	4,881,930	4,581,930	300,000	156.41	11.30	3,394,516	4,222,580
Bland	2,036,204	2,006,204	30,000	397.00	9.94	501,551	1,745,690
Botetourt	3,287,500	3,250,000	37,500	221.32	9.37	2,245,797	3,018,490
Brunswick	1,412,140	1,363,140	49,000	81.89	3.68	999,342	1,211,930
Buchanan	1,010,000	1,000,000	10,000	172.15	3.51	136,889	753,190
Buckingham	1,599,000	1,575,000	24,000	111.17	3.98	1,366,932	1,202,220
Campbell	14,374,427	13,311,427	1,063,000	349.85	48.30	9,552,409	2,732,340
Caroline	3,037,000	3,000,000	37,000	182.06	9.21	1,779,706	1,991,040
Carroll	3,039,994	3,001,994	38,000	196.17	10.56	545,817	2,813,810
Charles City	971,210	946,210	25,000	191.71	7.59	630,807	627,850
Charlotte	1,811,500	1,750,000	61,500	120.15	5.66	1,584,349	1,387,030
Chesterfield	7,904,561	7,713,088	191,473	301.57	26.56	5,047,147	3,145,360
Clarke	3,988,452	3,938,452	50,000	494.17	24.44	2,625,635	2,779,580
Craig	1,494,960	1,468,460	26,500	389.82	6.13	587,384	1,175,620
Culpeper	3,409,842	3,279,842	130,000	257.68	16.55	2,390,226	2,854,870
Cumberland	1,372,191	1,361,191	11,000	144.72	7.39	1,020,893	1,202,230
Dickenson	1,764,084	1,747,934	16,150	347.47	7.35	873,967	905,140
Dinwiddie	2,297,500	2,000,000	297,500	170.00	6.79	1,113,270	1,737,030
Elizabeth City	3,146,174	1,860,174	1,286,000	194.59	98.32	1,324,172	449,670
Essex	1,675,054	1,645,054	30,000	166.72	11.14	822,527	1,240,090
Fairfax	6,155,029	5,755,029	400,000	369.56	22.90	3,836,686	4,898,200
Fauquier	8,260,016	8,185,016	75,000	365.65	18.98	7,758,665	7,141,800
Floyd	3,043,002	2,987,002	56,000	211.25	10.71	853,429	2,769,550
Fluvanna	1,379,744	1,322,544	57,200	145.11	7.70	881,696	934,730
Franklin	3,625,594	3,535,594	90,000	145.11	7.55	1,767,797	3,149,240
Frederick	7,994,956	7,547,956	447,000	447.15	32.87	5,127,317	5,063,090
Giles	3,267,596	3,217,596	50,000	359.47	11.45	1,072,532	2,202,890
Gloucester	2,114,464	2,084,464	30,000	181.45	13.49	1,042,232	1,679,470
Goochland	2,193,170	2,068,170	125,000	220.24	12.24	1,378,780	1,556,660
Grayson	3,804,272	3,751,272	53,000	264.30	12.26	535,896	3,227,140
Greene	1,012,260	1,009,260	3,000	180.05	7.91	504,630	717,780
Greensville	1,011,101	994,899	16,202	122.86	4.86	746,174	673,850
Halifax	5,641,021	5,491,021	150,000	163.87	10.75	4,118,266	3,168,470
Hanover	2,887,396	2,847,396	40,000	165.92	10.03	1,898,264	2,326,250
Henrico	52,019,946	50,743,506	1,276,440	503.12	318.75	40,594,805	4,402,720
Henry	1,772,916	1,688,916	84,000	97.37	6.76	1,383,384	1,262,610
Highland	3,262,056	3,192,556	69,500	609.50	13.10	798,139	2,408,100
Isle of Wight	1,568,000	1,500,000	68,000	138.60	8.17	1,375,156	1,406,790
James City	976,850	769,750	207,100	173.11	10.90	571,940	502,750
King and Queen	1,153,107	1,151,107	2,000	119.26	4.50	863,330	1,019,590
King George	1,257,559	1,227,559	30,000	189.36	10.34	818,506	983,610
King William	2,090,800	2,000,000	90,800	217.68	12.10	1,216,876	1,114,390
Lancaster	945,371	938,871	6,500	131.47	9.23	625,914	892,870
Lee	4,516,032	4,454,032	62,000	247.92	16.45	1,113,508	3,981,900
Loudoun	12,605,000	12,500,000	105,000	541.59	37.88	9,685,889	8,619,730
Louisa	2,460,253	2,428,253	32,000	144.75	8.18	1,821,190	1,898,970
Lunenburg	1,386,232	1,346,232	40,000	121.90	5.05	673,116	920,400
Madison	2,551,897	2,517,897	34,000	249.57	13.75	1,678,598	1,962,810
Mathews	1,218,558	1,203,558	15,000	160.67	19.04	601,779	1,089,690
Mecklenburg	3,192,324	3,147,324	45,000	125.89	7.58	1,573,662	2,391,950
Middlesex	1,058,150	1,033,150	25,000	141.88	12.25	516,575	897,820

TABLE 7.—TRUE VALUATION OF REAL ESTATE AND IMPROVEMENTS TAXED AND EXEMPT, WITH PER CAPITA AND PER ACRE OF TOTAL, ETC.—Continued.

VIRGINIA—Continued

COUNTIES.	TRUE VALUATION OF REAL ESTATE AND IMPROVEMENTS.			Total true valuation per capita.	Total true valuation per acre.	Assessed valuation of taxed real estate and improvements.	Value of farm lands and improvements.
	Total.	Taxed.	Exempt from taxation.				
Montgomery	$4,642,022	$4,235,022	$407,000	$261.64	$17.19	$2,117,511	$3,329,360
Nansemond	3,512,588	3,430,088	82,500	178.38	13.72	2,400,943	2,195,620
Nelson	2,924,667	2,864,667	60,000	190.71	12.19	1,909,778	2,045,210
New Kent	858,764	842,764	16,000	155.83	6.39	421,382	615,340
Norfolk	47,682,697	42,969,597	4,713,100	618.95	156.52	21,651,096	4,356,740
Northampton	2,268,082	2,255,082	13,000	219.92	12.22	1,082,470	2,054,990
Northumberland	1,810,448	1,754,848	55,600	229.61	15.72	877,424	1,401,090
Nottoway	1,649,095	1,609,095	40,000	142.38	9.17	907,664	1,237,200
Orange	2,759,317	2,719,317	40,000	215.34	11.98	2,004,544	2,378,510
Page	2,834,322	2,719,672	114,650	216.49	15.38	1,842,295	2,522,370
Patrick	1,494,828	1,474,828	20,000	105.66	4.48	983,219	1,148,050
Petersburg city	7,408,965	6,627,350	781,615	326.67	.....	5,762,910	37,500
Pittsylvania	15,153,506	14,705,481	448,025	252.81	25.91	10,094,311	5,346,460
Powhatan	1,245,515	1,229,515	16,000	183.41	7.63	983,612	1,112,330
Prince Edward	2,317,753	2,187,753	130,000	157.73	10.41	1,863,844	1,338,470
Prince George	1,461,396	1,441,446	19,950	185.64	8.52	960,964	1,113,340
Princess Anne	2,453,176	2,392,176	61,000	257.96	14.20	1,196,088	1,977,420
Prince William	2,700,791	2,668,991	31,860	275.45	11.82	2,160,172	2,355,290
Pulaski	4,474,214	4,349,214	125,000	349.82	20.26	2,174,607	3,498,680
Rappahannock	2,555,662	2,500,662	55,000	294.50	14.79	1,667,108	2,268,460
Richmond	1,053,145	1,015,645	37,500	147.38	7.84	609,388	814,200
Roanoke	12,882,920	12,637,670	245,250	427.99	62.71	5,499,508	3,703,320
Rockbridge	6,343,688	6,153,688	190,000	275.07	13.22	4,108,716	4,221,000
Rockingham	15,350,000	15,000,000	350,000	490.43	27.16	7,015,613	11,010,740
Russell	4,514,796	4,431,296	83,500	279.97	15.57	1,034,571	4,324,350
Scott	4,180,350	4,079,550	100,800	192.70	12.37	840,108	3,997,620
Shenandoah	8,017,531	7,840,092	177,439	407.58	25.31	3,548,590	7,109,490
Smyth	4,305,745	4,155,745	150,000	322.29	14.95	1,611,236	3,888,080
Southampton	2,298,884	2,208,884	90,000	114.50	6.34	1,840,737	2,055,110
Spottsylvania	3,861,840	3,836,840	25,000	271.33	15.09	2,358,305	1,936,840
Stafford	1,949,368	1,859,368	90,000	264.79	12.43	929,684	1,072,040
Surry	946,881	931,582	15,299	114.69	4.96	931,582	875,860
Sussex	1,336,000	1,200,000	136,000	120.36	4.97	1,029,532	1,136,120
Tazewell	6,459,619	6,327,619	132,000	324.62	18.83	1,447,090	5,867,100
Warren	2,510,931	2,435,931	75,000	303.25	16.77	1,423,684	2,161,360
Warwick	2,132,928	2,084,928	48,000	320.74	20.20	756,243	515,600
Washington	7,316,665	6,972,665	344,000	252.12	18.38	2,789,066	5,700,560
Westmoreland	1,479,162	1,431,447	47,715	176.11	13.60	954,298	1,232,020
Wise	2,123,872	2,081,872	42,000	227.27	8.62	476,286	1,891,790
Wythe	8,162,443	8,000,000	162,443	452.99	25.71	3,248,862	5,783,180
York	736,535	698,435	38,100	96.96	15.34	558,748	610,910

WASHINGTON.

The State	479,934,275	466,456,488	13,477,787	1,373.63	a25.20	177,204,671	83,461,660
Adams	2,441,711	2,422,747	18,964	1,163.83	.....	1,615,165	937,870
Asotin	980,618	970,118	10,500	620.64	.....	485,059	530,190
Chehalis	15,658,328	15,559,128	99,200	1,692.98	.....	5,186,376	1,439,980
Clallam	4,016,000	4,000,000	16,000	1,449.30	.....	2,187,718	753,750
Clarke	10,557,000	10,000,000	557,000	901.61	.....	3,300,005	3,591,920
Columbia	4,833,724	4,674,154	159,570	720.48	.....	2,337,077	3,872,660
Cowlitz	5,045,143	5,017,143	28,000	852.65	.....	1,672,381	1,617,270
Douglas	1,182,436	1,162,716	19,720	374.07	.....	581,358	630,150
Franklin	2,593,850	2,570,050	23,800	3,726.80	.....	514,010	44,300
Garfield	3,066,525	3,034,625	31,900	786.89	.....	1,213,850	2,583,600
Island	1,433,994	1,328,994	105,000	802.46	.....	664,497	1,020,400
Jefferson	20,703,225	19,978,225	725,000	2,474.09	.....	3,995,645	678,610
King	115,229,105	113,718,255	1,510,850	1,800.76	.....	37,906,085	7,493,000
Kitsap	3,274,116	2,584,116	690,000	708.07	.....	1,292,058	890,900
Kittitas	12,040,066	11,820,066	220,000	1,371.77	.....	3,940,022	2,809,360
Klickitat	2,898,220	2,702,720	195,500	560.91	.....	1,351,360	1,535,360
Lewis	12,333,980	12,158,980	175,000	1,072.61	.....	3,039,745	2,899,660
Lincoln	8,737,400	8,520,400	217,000	938.29	.....	3,408,160	4,355,450
Mason	3,026,500	3,000,000	26,500	1,070.95	.....	954,653	238,660
Okanogan	295,103	288,603	6,500	201.16	.....	96,201	181,990
Pacific	4,678,136	4,665,636	12,500	1,073.46	.....	1,555,212	882,190
Pierce	84,672,695	83,440,695	1,232,000	1,662.20	.....	33,376,278	5,028,370
San Juan	1,261,559	1,160,259	101,300	608.86	.....	386,753	927,900
Skagit	15,456,829	14,939,829	517,000	1,767.10	.....	4,979,943	2,808,250
Skamania	337,000	300,000	37,000	435.40	.....	103,094	156,350
Snohomish	12,637,247	11,442,756	1,194,491	1,484.29	.....	3,814,252	2,090,900
Spokane	28,667,100	26,167,100	2,500,000	764.72	.....	19,519,060	6,916,630
Stevens	2,188,987	2,159,987	29,000	504.26	.....	460,848	763,810
Thurston	16,337,000	16,000,000	337,000	1,688.58	.....	5,330,889	2,376,440
Wahkiakum	1,514,000	1,500,000	14,000	599.37	.....	335,413	635,850
Wallawalla	21,417,915	20,000,000	1,417,915	1,752.12	.....	7,242,114	7,106,870
Whatcom	30,149,000	30,000,000	149,000	1,621.70	.....	13,421,760	2,794,480
Whitman	21,994,135	21,881,808	112,327	1,150.98	.....	7,293,936	10,987,780
Yakima	8,275,628	7,287,378	988,250	1,868.51	.....	3,643,689	1,880,760

a Vacant national lands not included.

TABLE 7.—TRUE VALUATION OF REAL ESTATE AND IMPROVEMENTS TAXED AND EXEMPT, WITH PER CAPITA AND PER ACRE OF TOTAL, ETC.—Continued.

WEST VIRGINIA.

COUNTIES.	TRUE VALUATION OF REAL ESTATE AND IMPROVEMENTS.			Total true valuation per capita.	Total true valuation per acre.	Assessed valuation of taxed real estate and improvements.	Value of farm lands and improvements.
	Total.	Taxed.	Exempt from taxation.				
The State	$248,727,477	$236,659,954	$12,067,523	$326.07	$15.77	$121,202,365	$151,880,300
Barbour	3,617,000	3,530,000	87,000	284.76	14.31	2,108,485	3,412,480
Berkeley	7,087,258	6,784,258	303,000	378.96	34.61	4,522,839	4,603,960
Boone	1,387,511	1,348,611	38,900	201.53	4.21	449,537	1,076,870
Braxton	2,270,522	2,226,522	44,000	163.02	6.28	1,113,261	2,079,090
Brooke	4,015,740	3,800,000	215,740	602.96	74.70	2,411,117	2,575,840
Cabell	5,199,690	4,862,690	337,000	220.37	27.08	3,304,290	1,832,420
Calhoun	1,585,047	1,535,047	50,000	194.37	9.53	614,019	1,272,030
Clay	816,000	800,000	16,000	175.14	3.92	335,834	357,030
Doddridge	3,032,179	2,982,298	49,881	248.89	9.97	1,491,149	2,460,130
Fayette	7,004,850	6,004,850	1,000,000	341.00	14.59	2,035,105	2,117,510
Gilmer	2,241,210	2,162,210	79,000	229.96	10.61	641,589	2,048,780
Grant	3,048,000	3,000,000	48,000	448.10	9.72	1,566,899	2,102,990
Greenbrier	5,296,122	5,143,585	152,537	293.67	7.88	3,857,869	4,350,750
Hampshire	3,156,000	3,000,000	156,000	276.38	8.97	1,963,140	2,428,110
Hancock	3,098,000	3,000,000	98,000	483.01	52.62	1,774,323	2,245,050
Hardy	2,048,358	1,993,358	55,000	270.70	8.00	1,993,358	1,847,870
Harrison	10,139,014	9,950,000	189,014	462.57	34.14	6,300,469	7,537,690
Jackson	4,145,998	4,072,777	73,221	217.97	13.78	2,440,700	3,745,440
Jefferson	7,857,258	7,587,258	270,000	505.19	43.85	5,058,172	4,354,220
Kanawha	8,715,000	7,000,000	1,715,000	203.83	16.51	5,067,382	3,515,740
Lewis	5,081,937	5,000,000	81,937	319.72	19.85	2,397,914	4,465,870
Lincoln	1,290,566	1,261,676	28,890	114.76	4.38	841,117	870,780
Logan	3,806,000	3,740,000	66,000	342.85	8.81	827,902	2,233,800
McDowell	1,584,248	1,534,248	50,000	217.02	3.64	511,416	1,054,450
Marion	7,870,076	6,895,076	975,000	379.81	39.16	3,447,538	5,454,290
Marshall	11,135,748	11,000,000	135,748	537.05	70.16	4,524,960	6,855,180
Mason	5,597,183	5,372,183	225,000	244.81	19.88	4,029,137	4,741,170
Mercer	5,194,000	5,000,000	194,000	324.58	19.32	832,070	1,916,770
Mineral	3,275,756	3,118,986	156,770	271.06	13.83	2,339,240	1,910,720
Monongalia	7,256,342	6,952,342	304,000	462.04	34.89	3,476,171	6,764,530
Monroe	4,149,524	4,007,624	141,900	333.86	14.09	2,239,202	3,736,220
Morgan	1,292,000	1,200,000	92,000	191.58	8.78	838,620	786,930
Nicholas	1,977,457	1,958,457	19,000	212.42	4.29	652,819	1,449,550
Ohio	41,123,750	38,973,750	2,150,000	989.57	535.47	13,930,260	4,469,740
Pendleton	2,422,700	2,370,700	52,000	278.12	5.82	1,156,242	2,317,310
Pleasants	2,054,250	2,000,000	54,250	272.48	21.40	801,649	1,481,260
Pocahontas	3,017,210	2,972,210	45,000	442.80	6.16	1,486,105	2,456,340
Preston	4,857,015	4,617,015	240,000	238.62	10.70	2,283,979	4,198,590
Putnam	2,266,483	2,215,348	51,135	158.03	10.12	1,661,511	2,046,190
Raleigh	1,554,130	1,531,130	23,000	161.94	4.26	765,565	1,424,530
Randolph	4,875,900	4,759,900	116,000	419.14	6.48	1,189,975	4,282,990
Ritchie	3,831,766	3,641,766	190,000	230.54	11.69	1,820,883	3,498,140
Roane	3,369,852	3,235,153	134,700	220.21	11.20	1,078,384	2,757,270
Summers	1,684,480	1,634,480	50,000	128.42	6.58	817,240	1,471,310
Taylor	3,886,335	3,772,335	114,000	319.94	34.31	2,514,890	2,592,900
Tucker	2,028,000	2,000,000	28,000	313.98	6.34	539,161	902,220
Tyler	3,197,210	3,125,810	71,400	267.28	15.14	1,528,510	2,942,930
Upshur	3,629,048	3,400,048	229,000	285.44	16.20	2,355,235	3,092,470
Wayne	3,075,000	3,000,000	75,000	164.86	10.80	1,709,492	2,226,750
Webster	948,648	933,648	15,000	198.34	3.57	466,824	756,740
Wetzel	3,940,316	3,795,316	145,000	233.97	11.19	1,897,658	3,363,190
Wirt	1,764,627	1,693,127	71,500	187.51	9.51	1,063,121	1,536,240
Wood	8,914,163	8,164,163	750,000	311.55	37.14	5,783,855	4,914,490
Wyoming	1,015,000	1,000,000	15,000	162.48	2.40	354,183	944,440

WISCONSIN.

The State	1,095,540,534	1,022,794,776	72,745,758	649.45	a32.76	464,590,340	477,524,597
Adams	2,302,930	2,277,930	25,000	334.29	5.31	793,720	2,237,930
Ashland	19,478,906	13,392,696	6,086,210	970.89	(b)	7,458,183	248,560
Barron	4,162,467	4,037,467	125,000	270.01	7.26	1,211,240	2,273,930
Bayfield	11,395,360	11,307,760	87,600	1,542.00	(b)	3,997,581	104,560
Brown	11,761,867	10,937,134	824,733	300.32	(b)	5,534,865	6,261,720
Buffalo	4,496,415	4,450,415	46,000	281.08	10.75	1,692,815	4,019,475
Burnett	2,173,316	2,019,316	154,000	494.72	4.79	559,950	781,568
Calumet	8,619,951	8,454,711	165,240	518.06	39.61	5,026,338	7,927,070
Chippewa	13,565,200	13,165,200	400,000	539.52	10.78	5,599,381	4,727,670
Clark	7,940,777	7,803,587	137,190	448.43	10.23	3,419,411	3,907,650
Columbia	14,493,000	14,110,000	383,000	511.22	29.03	8,296,411	12,146,891
Crawford	3,871,970	3,794,970	77,000	242.19	11.33	1,536,540	2,937,300
Dane	40,562,600	36,812,600	3,750,000	680.83	52.82	18,880,089	26,373,804
Dodge	41,364,840	40,675,340	689,500	919.55	71.81	12,388,312	25,663,441
Door	3,192,939	3,081,500	111,439	203.61	11.09	1,684,853	2,785,175
Douglas	123,552,750	122,085,300	1,467,450	9,173.80	156.39	26,858,765	293,780
Dunn	7,657,300	7,257,300	400,000	337.86	14.01	3,106,152	4,647,470
Eauclaire	11,036,350	10,576,350	460,000	359.81	26.78	6,757,426	3,480,190
Florence	2,036,500	1,934,500	102,000	782.07	6.58	1,197,065	117,690
Fond du Lac	28,089,110	26,905,710	1,183,400	637.11	60.96	14,381,294	18,609,040

a Vacant national lands not included

b Counties containing Indian reservation lands not computed.

TABLE 7.—TRUE VALUATION OF REAL ESTATE AND IMPROVEMENTS TAXED AND EXEMPT, WITH PER CAPITA AND PER ACRE OF TOTAL, ETC.—Continued.

WISCONSIN—Continued

COUNTIES.	TRUE VALUATION OF REAL ESTATE AND IMPROVEMENTS.			Total true valuation per capita.	Total true valuation per acre. (a)	Assessed valuation of taxed real estate and improvements.	Value of farm lands and improvements.
	Total.	Taxed.	Exempt from taxation.				
Forest	$6,569,290	$6,557,415	$11,875	$6,491.39	$8.44	$824,608	$42,790
Grant	16,740,000	16,190,000	550,000	456.74	23.15	6,515,974	15,491,246
Green	17,451,996	17,168,750	283,246	767.73	47.34	7,472,840	13,156,860
Green Lake	7,283,661	7,033,661	250,000	480.36	31.61	3,675,466	6,102,720
Iowa	11,308,500	10,808,500	500,000	511.30	23.88	5,582,168	9,150,378
Jackson	6,609,875	6,522,875	87,000	418.43	10.77	1,781,439	3,207,430
Jefferson	22,552,340	22,139,340	413,000	672.60	61.82	9,308,007	16,534,724
Juneau	5,588,259	5,354,284	233,975	326.40	10.96	1,547,910	3,630,805
Kenosha	13,205,840	12,898,050	307,790	847.56	73.69	5,095,061	7,124,826
Kewaunee	5,058,378	4,906,350	152,028	313.15	23.52	3,035,609	4,369,080
Lacrosse	17,132,550	15,382,550	1,750,000	441.55	59.64	11,210,912	4,668,618
Lafayette	12,352,566	12,054,335	298,231	609.55	30.64	5,288,701	11,934,750
Langlade	3,741,640	3,576,640	165,000	395.31	6.81	1,083,033	1,050,191
Lincoln	4,041,995	3,811,995	230,000	336.61	10.16	2,289,720	677,075
Manitowoc	18,328,017	17,892,000	436,017	484.47	48.79	9,203,718	13,330,660
Marathon	11,349,700	11,022,200	327,500	373.73	11.21	3,668,100	4,284,971
Marinette	24,737,830	24,423,150	314,680	1,218.37	36.50	3,269,609	1,202,170
Marquette	2,059,050	1,984,050	75,000	212.80	6.73	1,071,388	2,726,740
Milwaukee	195,825,862	159,585,516	36,240,346	829.42	1,318.87	98,422,758	27,622,303
Monroe	6,617,401	6,352,401	265,000	285.10	11.82	2,583,441	5,265,880
Oconto	3,422,820	3,096,650	326,170	228.05	(b)	2,010,532	2,482,810
Oneida	10,572,175	10,272,175	300,000	2,110.21	(b)	2,112,307	21,800
Outagamie	17,037,771	16,380,970	656,801	440.37	(b)	8,238,521	8,603,850
Ozaukee	9,660,812	9,110,812	550,000	646.51	65.06	5,618,106	8,361,293
Pepin	1,850,360	1,745,160	105,200	266.93	11.86	839,102	1,486,750
Pierce	6,518,486	6,344,486	174,000	319.77	17.87	3,365,622	5,780,860
Polk	5,495,500	4,185,000	1,310,500	423.77	9.14	1,983,527	2,827,012
Portage	7,599,680	7,135,100	464,580	306.46	15.05	2,096,798	4,281,350
Price	5,360,500	5,295,500	65,000	1,019.49	7.39	2,677,136	365,780
Racine	19,959,680	18,730,680	1,229,000	550.34	91.73	13,492,101	10,610,210
Richland	6,118,000	5,993,000	125,000	319.96	16.78	2,857,117	5,617,320
Rock	34,181,000	34,009,750	171,250	790.86	74.18	15,172,156	21,344,840
St. Croix	9,243,595	8,737,895	505,700	399.48	19.79	4,893,221	6,948,500
Sauk	13,722,975	13,325,975	397,000	448.83	25.69	6,416,297	9,431,531
Sawyer	4,174,575	4,121,275	53,300	2,111.57	(b)	1,290,792	28,600
Shawano	4,447,800	4,262,800	185,000	231.22	(b)	2,383,380	3,706,060
Sheboygan	29,233,723	28,710,000	523,723	688.03	88.69	14,303,004	15,676,420
Taylor	3,161,010	3,042,765	118,245	469.62	5.12	747,863	807,950
Trempealeau	5,989,145	5,848,600	140,545	316.55	12.82	2,599,283	4,781,840
Vernon	6,478,200	6,308,200	170,000	257.98	12.67	2,592,947	6,262,070
Walworth	23,309,909	22,513,980	795,929	836.68	63.90	11,932,409	15,969,720
Washburn	1,200,200	1,140,200	60,000	410.18	2.37	768,955	52,000
Washington	16,802,610	16,416,200	386,410	738.54	61.06	9,272,844	13,606,679
Waukesha	32,888,237	32,236,957	651,280	988.53	89.22	14,345,366	22,904,910
Waupaca	7,325,265	7,150,265	175,000	273.39	15.14	3,017,839	6,422,349
Waushara	4,612,400	4,541,725	70,675	341.48	11.23	1,910,720	4,230,760
Winnebago	28,226,425	25,201,425	3,025,000	563.44	95.88	12,758,905	11,100,528
Wood	6,638,383	6,193,383	445,000	366.22	12.65	1,582,637	2,691,584

WYOMING.

The State	28,968,282	26,393,033	2,575,249	477.20	2.49	12,719,221	14,460,880
Albany	5,231,000	5,000,000	231,000	590.07	.....	2,067,858	1,910,650
Carbon	2,716,264	2,635,264	81,000	396.13	.....	1,317,632	1,364,800
Converse	621,100	600,000	21,100	226.84	.....	424,163	426,120
Crook	1,363,080	1,268,080	95,000	583.01	.....	507,232	1,137,850
Fremont	2,239,964	1,119,964	1,120,000	909.45	.....	559,982	999,900
Johnson	1,573,000	1,500,000	73,000	667.37	.....	658,348	1,352,700
Laramie	8,632,000	7,950,000	682,000	514.51	.....	3,974,023	4,842,230
Natrona	520,000	500,000	20,000	475.32	.....	250,096	345,250
Sheridan	1,514,374	1,494,725	19,649	767.94	.....	448,417	1,265,560
Sweetwater	2,250,500	2,225,000	25,500	455.47	.....	1,018,083	41,150
Uinta	1,787,000	1,600,000	187,000	226.75	.....	1,174,257	718,370
Weston	520,000	500,000	20,000	214.70	.....	319,130	56,300

a Vacant national lands not included.

b Counties containing Indian reservation lands not computed.

ASSESSED VALUATION AND AD VALOREM TAXATION.

LEGEND
I LESS THAN $1,000,000
II $1,000,000 TO $3,000,000
III $3,000,000 " $10,000,000
IV $10,000,000 " $25,000,000
V $25,000,000 " $50,000,000
VI $50,000,000 AND ABOVE
Absence of color indicates no returns of valuation.
WASHINGTON
OREGON
CALIFORNIA
NEVADA
IDAHO
MONTANA
WYOMING
UTAH
COLORADO
ARIZONA
NEW MEXICO
NORTH DAKOTA
SOUTH DAKOTA
NEBRASKA
KANSAS
OKLAHOMA
TEXAS
LOWER CALIFORNIA
Portland
Astoria
Salem
Eugene
Roseburg
Ashland
Albany
Dalles
Walla Walla
Spokane
Seattle
Tacoma
Olympia
Helena
Great Falls
Missoula
Butte
Anaconda
Livingston
Billings
Glasgow
Ft. Assiniboine
Pierre
Chadron
Alliance
Sidney
Cheyenne
Sterling
Denver
Leadville
Glenwood Springs
Gunnison
Pueblo
Las Animas
Rel Norte
Garden
Arkansas Riv
Raton
Oberlin
Colorado
Abilene
Clarendon
Eldorado
Kingman
Flagstaff
Holbrook
Deming
El Paso
Eddy
Presidio
Laredo
Rio Grande
Rio Pecos
Pecos
Rio Gila
Colorado River
San Diego
San Bernardino
Los Angeles
Santa Barbara
San Luis Obispo
Bakersfield
Fresno
Stockton
Sacramento
Oakland
San Francisco
Eureka
Ukiah
Susanville
Carson
Virginia
Elko
Ogden
Salt Lake
Provo
Piocho
Eagle Rock
Salmon Riv
Snake Riv
Yellowstone River
Bighorn Riv
Powder Riv
Platte Riv
Broken Bow
Yellowstone National Park
Glacier National Park
Mississippi River
Missouri River
Columbia River
Snake River
Green Riv
Grand Riv
Colorado Riv
Arkansas Riv
Rio Grande
Rio Pecos
Pecos
Rio Gila
Rio Grande

THE FR. EDENWALD CO. LITH. BALT.

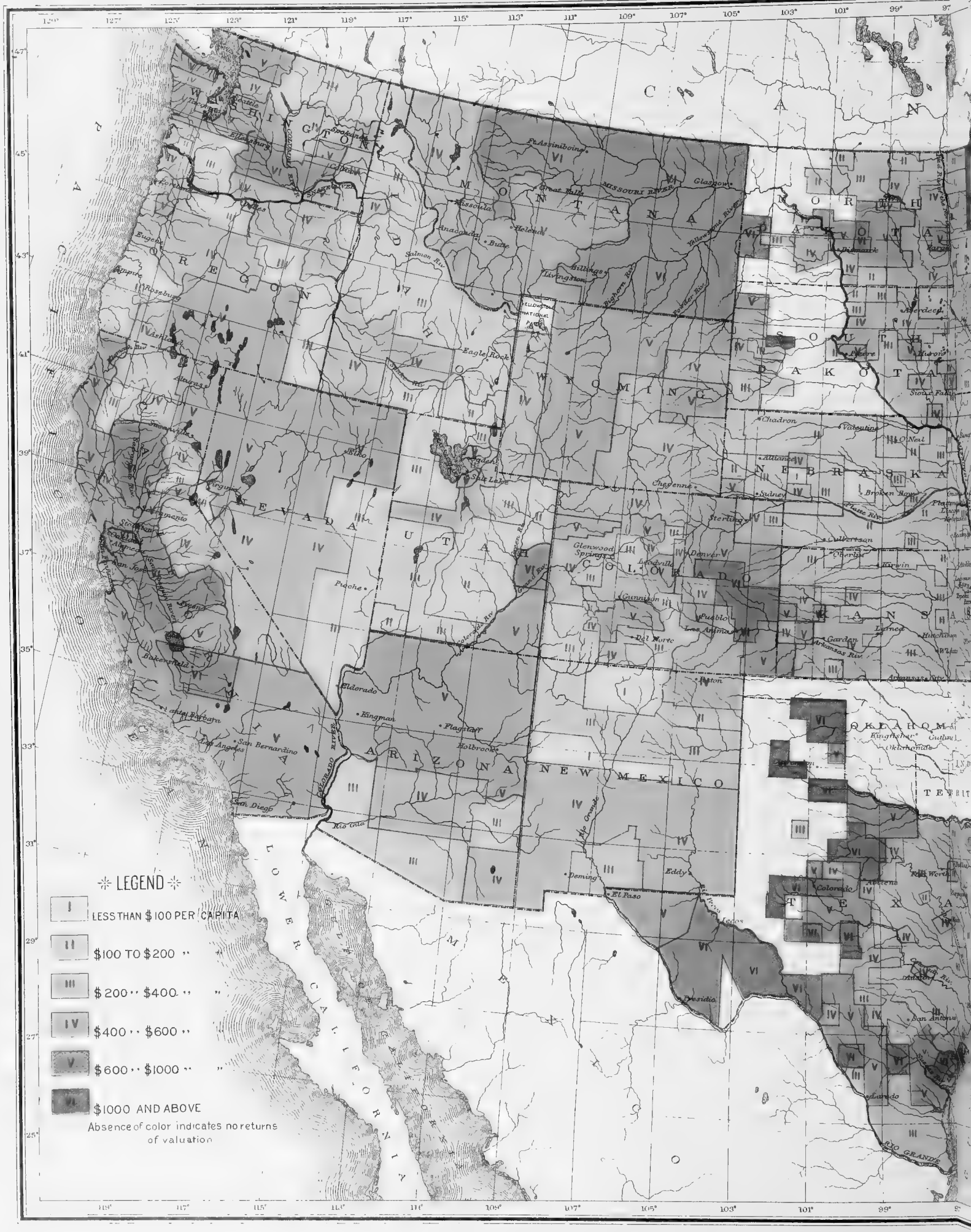
LEGEND
I LESS THAN $100 PER CAPITA
II $100 TO $200 "
III $200 " $400 "
IV $400 " $600 "
V $600 " $1000 "
VI $1000 AND ABOVE
Absence of color indicates no returns of valuation
WASHINGTON
OREGON
CALIFORNIA
NEVADA
IDAHO
MONTANA
WYOMING
UTAH
ARIZONA
COLORADO
NEW MEXICO
NORTH DAKOTA
SOUTH DAKOTA
NEBRASKA
KANSAS
OKLAHOMA
TEXAS
MEXICO
LOWER CALIFORNIA
PACIFIC OCEAN
CANADA
YELLOWSTONE NATIONAL PARK
MISSOURI RIVER
COLORADO RIVER
RIO GRANDE

ASSESSED VALUATION
ON REAL AND PERSONAL PROPERTY
PER CAPITA
AT THE ELEVENTH CENSUS
1890.

TABLE 1.—SUMMARY OF THE TOTAL AND PER CAPITA ASSESSED VALUATIONS OF REAL AND PERSONAL PROPERTY TAXED, BY STATES AND TERRITORIES (EXCLUSIVE OF ALASKA, OKLAHOMA, AND INDIAN TERRITORY): 1850 TO 1890.

STATES AND TERRITORIES.	ASSESSED VALUATION OF REAL AND PERSONAL PROPERTY TAXED.									
	Total.					Per capita.				
	1890	1880	1870	1860	1850	1890	1880	1870	1860	1850
The United States	$25,473,173,418	$17,139,903,495	$14,178,986,732	$12,084,560,005	$6,024,666,909	$407.18	$341.73	$367.73	$384.33	$259.77
North Atlantic division	10,908,667,585	7,730,760,539	6,622,668,999	4,012,868,658	2,381,782,600	626.88	532.88	538.48	378.78	276.09
Maine	309,129,101	235,978,716	204,253,780	154,380,388	96,799,553	467.61	363.64	325.81	245.72	165.99
New Hampshire	263,059,798	205,586,805	149,065,290	123,810,089	95,251,596	698.64	592.48	468.32	379.70	290.56
Vermont	162,098,513	86,806,775	102,548,528	84,758,619	72,980,483	487.63	261.24	310.24	268.99	232.33
Massachusetts	2,154,134,626	1,584,756,802	1,591,983,112	777,157,816	551,106,824	962.12	888.77	1,092.38	631.29	554.15
Rhode Island	321,764,503	252,536,673	244,278,854	125,104,305	77,758,974	931.28	913.23	1,123.88	716.44	527.02
Connecticut	358,913,956	327,177,385	425,433,237	341,256,976	119,088,672	480.95	525.42	791.57	741.63	321.17
New York	3,785,910,313	2,651,940,006	1,967,001,185	1,390,464,638	715,369,028	631.21	521.74	448.80	358.30	230.96
New Jersey	893,859,866	702,518,361	624,868,971	296,682,492	a153,151,619	618.62	621.08	689.63	441.47	312.84
Pennsylvania	2,659,796,909	1,683,459,016	1,313,236,042	719,253,335	500,275,851	505.86	393.07	372.87	247.49	216.40
South Atlantic division	2,262,380,713	1,694,546,004	1,642,864,345	2,503,787,554	1,477,196,525	255.41	223.05	280.66	466.72	315.70
Delaware	66,210,519	59,951,643	64,787,223	39,767,233	15,896,870	392.96	408.92	518.24	354.38	173.68
Maryland	529,494,777	497,307,675	423,834,918	297,135,238	208,563,566	507.96	531.91	542.76	432.48	357.72
District of Columbia	153,307,541	99,401,787	74,271,693	41,084,945	16,183,755	665.42	559.62	563.95	547.22	313.11
Virginia	415,249,107	318,331,441	365,439,917	657,021,336	382,304,253	250.76	210.46	298.28	411.59	268.91
West Virginia	186,964,770	146,991,688	140,538,273	.....	.....	245.11	237.67	317.95	.....	.....
North Carolina	235,300,674	156,100,202	130,378,622	292,297,602	212,071,413	145.43	111.52	121.69	294.47	244.03
South Carolina	168,262,669	133,560,135	183,913,337	489,319,128	283,867,709	146.17	134.15	260.65	695.34	424.63
Georgia	415,828,945	251,963,124	227,219,519	618,232,387	335,110,225	226.32	163.38	191.89	584.74	369.80
Florida	91,761,711	30,938,309	32,480,843	68,929,685	23,198,734	234.43	114.80	173.00	490.87	265.30
North Central division	7,676,769,418	5,463,200,287	4,011,954,756	2,643,662,179	879,666,617	343.29	314.63	309.06	290.62	162.79
Ohio	1,778,138,477	1,534,360,508	1,167,731,697	959,867,101	433,872,632	484.20	479.78	438.13	410.29	219.09
Indiana	856,838,472	727,815,131	663,455,044	411,042,424	152,870,399	390.82	367.90	394.76	304.38	154.66
Illinois	809,682,926	786,616,394	482,899,575	389,207,372	114,782,645	211.61	255.57	190.13	227.35	134.81
Michigan	898,155,532	517,666,359	272,242,917	163,533,005	30,877,223	428.94	316.24	229.92	218.30	77.65
Wisconsin	577,066,252	b406,303,185	333,209,838	185,945,489	26,715,525	342.09	308.86	315.94	239.66	87.48
Minnesota	588,820,213	258,028,687	84,135,332	32,018,773	262,088	452.30	330.48	191.34	186.13	43.13
Iowa	519,246,110	398,671,251	302,515,418	205,166,983	21,690,642	271.59	245.39	253.36	303.99	112.85
Missouri	887,975,928	561,939,771	556,129,969	266,935,851	98,595,463	331.44	259.15	323.09	225.83	144.56
North Dakota	88,203,054	c20,321,530	c2,924,489	.....	.....	482.73	c150.33	c206.23	.....	.....
South Dakota	140,154,930					426.25				
Nebraska	184,770,305	90,585,782	54,584,616	7,426,949	.....	174.49	200.23	443.80	257.51	.....
Kansas	347,717,219	160,891,689	92,125,861	22,518,232	.....	243.65	161.52	252.82	210.05	.....
South Central division	2,546,065,973	1,399,329,491	1,493,821,602	2,736,170,497	1,252,873,966	233.35	156.89	232.16	474.32	291.13
Kentucky	547,596,788	370,743,384	409,544,294	528,212,693	291,387,554	294.62	224.87	310.02	457.06	296.61
Tennessee	382,760,191	228,154,432	253,782,161	382,495,200	195,281,358	216.55	147.93	201.65	344.65	194.75
Alabama	258,979,575	122,867,228	155,582,595	432,198,762	241,334,423	171.17	97.32	156.05	448.25	312.76
Mississippi	166,772,279	110,628,129	177,278,890	509,472,912	208,422,167	129.32	97.76	214.13	643.84	343.63
Louisiana	234,320,780	160,162,439	253,371,890	435,787,265	226,456,118	209.48	170.40	348.56	615.52	437.37
Texas	780,898,605	320,364,515	149,732,929	267,792,335	53,563,671	349.31	201.27	182.92	443.21	251.96
Arkansas	174,737,755	86,409,364	94,528,843	180,211,330	36,428,675	154.88	107.67	195.12	413.85	173.56
Western division	2,079,289,729	852,067,174	407,677,030	188,071,117	33,147,201	686.78	482.02	411.58	303.84	185.37
Montana	112,937,384	18,609,802	9,943,411	.....	.....	854.56	475.24	482.81	.....	.....
Wyoming	32,536,401	13,621,829	5,516,748	.....	.....	535.98	655.24	605.04	.....	.....
Colorado	220,554,064	74,471,693	17,338,101	.....	.....	535.07	383.23	434.93	.....	.....
New Mexico	43,227,686	14,675,209	17,784,014	20,838,780	5,174,471	281.44	122.74	193.57	222.84	84.07
Arizona	28,050,234	9,270,214	1,410,295	.....	.....	470.48	229.23	146.02	.....	.....
Utah	106,110,370	24,775,279	12,565,842	4,158,020	986,083	510.38	172.09	144.79	103.25	86.65
Nevada	25,350,094	29,291,459	25,740,973	.....	.....	553.97	470.42	605.80	.....	.....
Idaho	25,748,437	6,440,876	5,292,205	.....	.....	305.13	197.51	352.84	.....	.....
Washington	217,612,897	23,810,693	10,642,863	4,394,735	.....	622.84	316.99	444.29	379.05	.....
Oregon	166,025,731	52,522,084	31,798,510	19,024,915	5,063,474	529.14	300.52	349.73	362.62	380.88
California	1,101,136,431	584,578,036	269,644,068	139,654,667	21,923,173	911.44	676.05	481.29	367.52	236.76

a Personal property not returned.

b For purposes of comparison with other years the total of real and personal property has been decreased $32,668,566, but the amount of this decrease which should apply to real estate is not given and therefore the valuation of real property remains unchanged.

c Dakota territory.

TABLE 2.—SUMMARY OF THE TOTAL AND PER CAPITA ASSESSED VALUATIONS OF REAL ESTATE AND IMPROVEMENTS TAXED, BY STATES AND TERRITORIES (EXCLUSIVE OF ALASKA, OKLAHOMA, AND INDIAN TERRITORY): 1850 TO 1890.

STATES AND TERRITORIES.	ASSESSED VALUATION OF REAL ESTATE AND IMPROVEMENTS TAXED.									
	Total.					Per capita.				
	1890	1880	1870	1860	1850	1890	1880	1870	1860	1850
The United States	$18,956,556,675	$13,032,106,450	$9,914,780,825	$6,973,006,049	$3,899,226,347	$303.01	$259.83	$257.14	$221.76	$168.13
North Atlantic division	8,601,385,328	6,208,124,741	4,592,063,444	2,744,679,248	1,835,063,634	494.29	427.93	373.38	259.07	212.72
Maine	233,946,082	173,856,242	134,580,157	86,717,716	64,336,119	353.88	267.91	214.67	138.02	110.32
New Hampshire	141,729,716	122,733,124	85,231,288	59,638,346	67,839,108	376.41	353.71	267.77	182.90	213.35
Vermont	112,895,125	71,436,623	80,993,100	65,639,973	57,320,369	339.61	214.99	245.02	208.32	182.48
Massachusetts	1,600,137,807	1,111,160,072	901,037,811	475,413,165	349,129,932	714.68	623.17	618.27	386.18	351.06
Rhode Island	243,081,296	188,224,459	132,876,581	83,778,204	54,358,231	703.55	680.66	611.34	479.77	368.42
Connecticut	261,451,666	228,791,267	204,110,509	191,478,842	96,412,947	350.35	367.42	379.77	416.13	260.02
New York	3,403,751,246	2,329,282,359	1,532,720,907	1,069,658,080	564,649,649	567.49	458.26	349.72	275.63	182.30
New Jersey	562,375,791	442,632,638	448,832,127	151,161,942	153,151,619	389.21	391.32	495.35	224.93	312.84
Pennsylvania	2,042,016,599	1,540,007,957	1,071,680,934	561,192,980	427,865,660	388.36	359.57	304.29	193.10	185.08
South Atlantic division	1,528,133,435	1,183,368,001	1,149,095,968	990,328,519	727,013,001	172.52	155.76	196.31	184.60	155.37
Delaware	63,346,513	50,302,739	48,744,783	26,273,803	14,486,595	375.96	343.11	380.91	234.14	158.27
Maryland	411,900,246	368,442,913	286,910,332	65,341,438	139,026,610	395.15	394.08	367.41	95.10	238.45
District of Columbia	141,609,891	87,980,356	71,437,468	33,097,542	14,409,413	614.65	495.32	542.43	440.83	278.78
Virginia	272,311,276	233,601,599	279,116,017	417,952,228	252,105,824	164.44	154.44	227.82	261.82	177.33
West Virginia	121,202,365	105,000,306	95,924,774	.....	.....	158.89	169.78	217.02	.....	.....
North Carolina	142,068,932	101,709,326	83,322,012	116,366,573	71,702,740	87.81	72.66	77.77	117.23	82.51
South Carolina	90,042,723	77,461,670	119,494,675	129,772,684	105,737,492	78.22	77.81	169.35	184.41	158.17
Georgia	225,054,915	139,983,941	143,948,216	179,801,441	121,619,739	122.49	90.77	121.57	170.06	134.21
Florida	60,596,574	18,885,151	20,197,691	21,722,810	7,924,588	154.81	70.08	107.58	154.69	90.62
North Central division	5,569,109,113	4,044,978,179	2,806,166,337	1,888,408,421	662,604,381	249.04	232.95	216.17	207.59	122.62
Ohio	1,232,305,312	1,093,677,705	707,846,836	687,518,121	337,521,075	335.57	341.98	265.58	293.87	170.44
Indiana	554,900,734	538,683,239	460,120,974	291,829,992	112,947,740	253.10	272.30	273.78	216.10	114.27
Illinois	587,442,289	575,441,053	348,433,906	287,219,940	81,524,835	153.53	186.96	137.18	167.77	95.75
Michigan	739,690,[illegible]51	432,861,884	224,663,667	123,605,084	25,580,371	353.26	264.43	180.74	165.00	64.33
Wisconsin	464,590,340	344,788,721	252,322,107	148,238,766	22,458,442	275.41	262.10	239.24	191.06	73.54
Minnesota	496,558,366	203,446,781	62,079,587	25,291,771	97,363	381.43	260.57	141.18	147.03	16.02
Iowa	370,921,446	297,254,342	226,610,638	149,433,423	15,672,332	194.01	182.97	189.79	221.41	81.34
Missouri	599,859,331	381,985,112	418,527,535	153,450,577	66,802,223	223.90	176.16	243.15	129.82	97.94
North Dakota	65,181,187	a13,333,918	a1,695,723	.....	.....	356.73	a98.64	a119.58	.....	.....
South Dakota	101,378,719					308.32				
Nebraska	115,181,167	55,073,375	38,365,999	5,732,145	.....	108.77	121.74	311.94	198.75	.....
Kansas	241,100,071	108,432,049	65,499,365	16,088,602	.....	168.94	108.86	179.75	150.07	.....
South Central division	1,734,302,620	1,001,205,255	1,121,648,820	1,267,222,801	651,183,205	158.95	112.25	174.32	219.67	151.31
Kentucky	376,788,792	265,085,908	311,479,694	277,925,054	177,013,407	202.72	160.79	235.79	240.49	180.18
Tennessee	292,872,811	195,644,200	223,035,375	219,991,180	107,981,793	165.70	126.85	177.22	198.23	107.69
Alabama	154,706,484	77,374,008	117,223,043	155,034,089	78,870,718	102.25	61.29	117.58	160.79	102.21
Mississippi	117,004,402	79,469,530	118,278,460	157,836,737	65,171,438	90.73	70.23	142.86	199.46	107.45
Louisiana	159,619,875	122,362,297	191,343,376	280,704,988	176,623,654	142.70	130.18	263.23	396.47	341.13
Texas	523,893,098	205,508,924	97,186,568	112,476,013	28,149,671	234.35	129.11	118.73	186.15	132.41
Arkansas	109,417,158	55,760,388	63,102,304	63,254,740	17,372,524	96.99	69.48	130.25	145.26	82.77
Western division	1,523,626,179	594,430,274	245,806,256	82,367,060	23,362,126	503.24	336.27	248.16	133.07	130.65
Montana	54,943,531	5,077,162	2,728,128	.....	.....	415.74	129.66	132.47	.....	.....
Wyoming	12,719,221	4,485,291	863,665	.....	.....	209.53	215.75	94.72	.....	.....
Colorado	155,383,090	35,604,197	8,840,811	.....	.....	376.96	183.22	221.77	.....	.....
New Mexico	15,371,084	4,788,764	9,917,991	7,018,260	2,679,486	100.08	40.05	107.95	75.05	43.54
Arizona	10,174,476	3,922,961	538,355	.....	.....	170.66	97.01	55.74	.....	.....
Utah	80,218,871	14,779,344	7,047,881	286,504	337,866	385.84	102.66	81.21	7.11	29.69
Nevada	8,544,341	13,280,555	14,594,722	.....	.....	186.72	213.29	343.48	.....	.....
Idaho	9,977,463	2,297,526	1,926,565	.....	.....	118.24	70.45	128.45	.....	.....
Washington	177,204,671	11,335,923	5,146,776	1,876,063	.....	507.18	150.91	214.85	161.81	.....
Oregon	107,640,259	32,584,966	17,674,202	6,279,602	3,997,332	343.06	186.45	194.39	119.69	300.69
California	891,449,172	466,273,585	176,527,160	66,906,631	16,347,442	737.88	539.24	315.09	176.07	176.54

a Dakota territory.

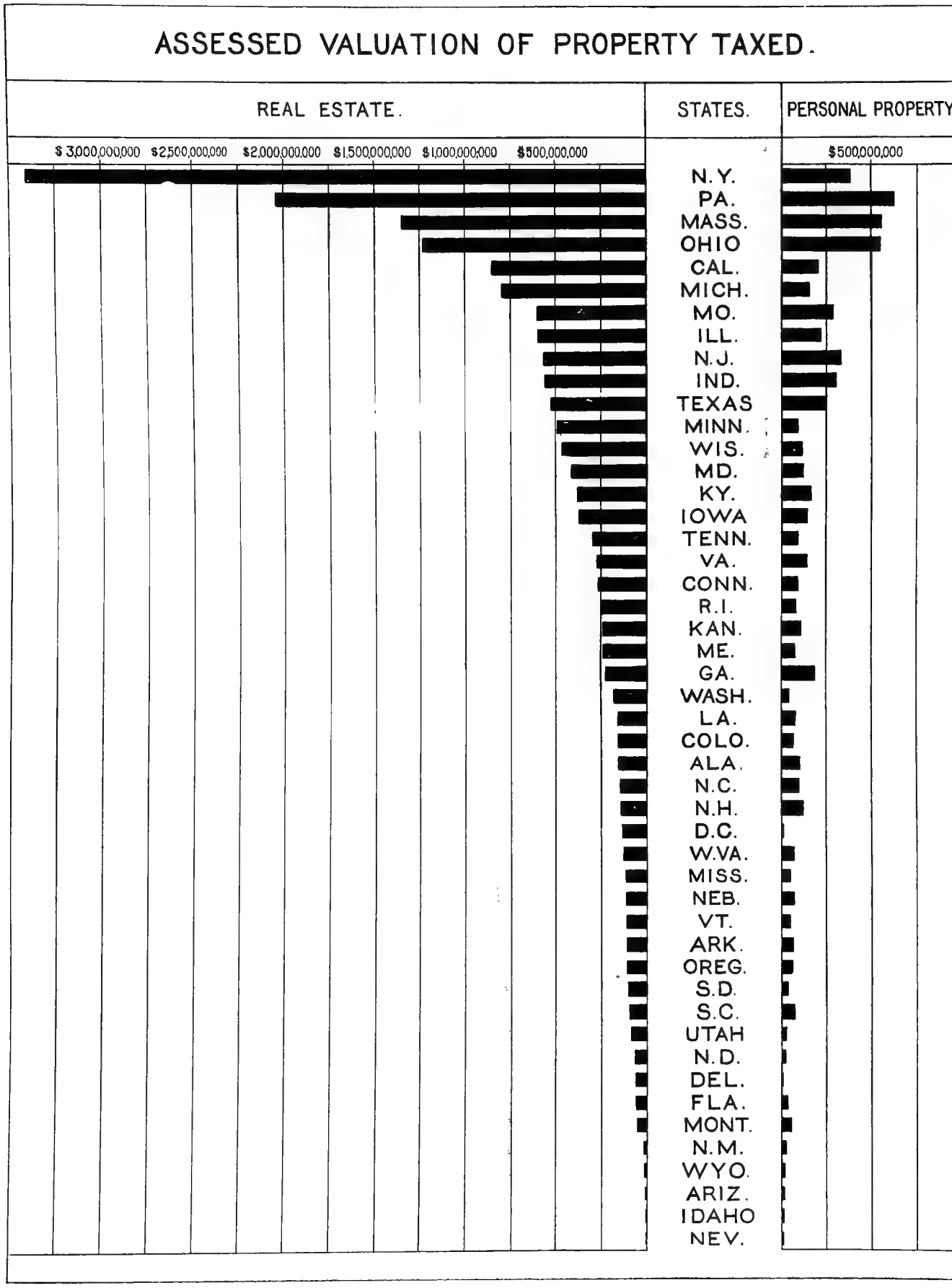
ASSESSED VALUATION OF PROPERTY TAXED.
REAL ESTATE.
STATES.
PERSONAL PROPERTY.
$3,000,000,000
$2,500,000,000
$2,000,000,000
$1,500,000,000
$1,000,000,000
$500,000,000
$500,000,000
N.Y.
PA.
MASS.
OHIO
CAL.
MICH.
MO.
ILL.
N.J.
IND.
TEXAS
MINN.
WIS.
MD.
KY.
IOWA
TENN.
VA.
CONN.
R.I.
KAN.
ME.
GA.
WASH.
LA.
COLO.
ALA.
N.C.
N.H.
D.C.
W.VA.
MISS.
NEB.
VT.
ARK.
OREG.
S.D.
S.C.
UTAH
N.D.
DEL.
FLA.
MONT.
N.M.
WYO.
ARIZ.
IDAHO
NEV.

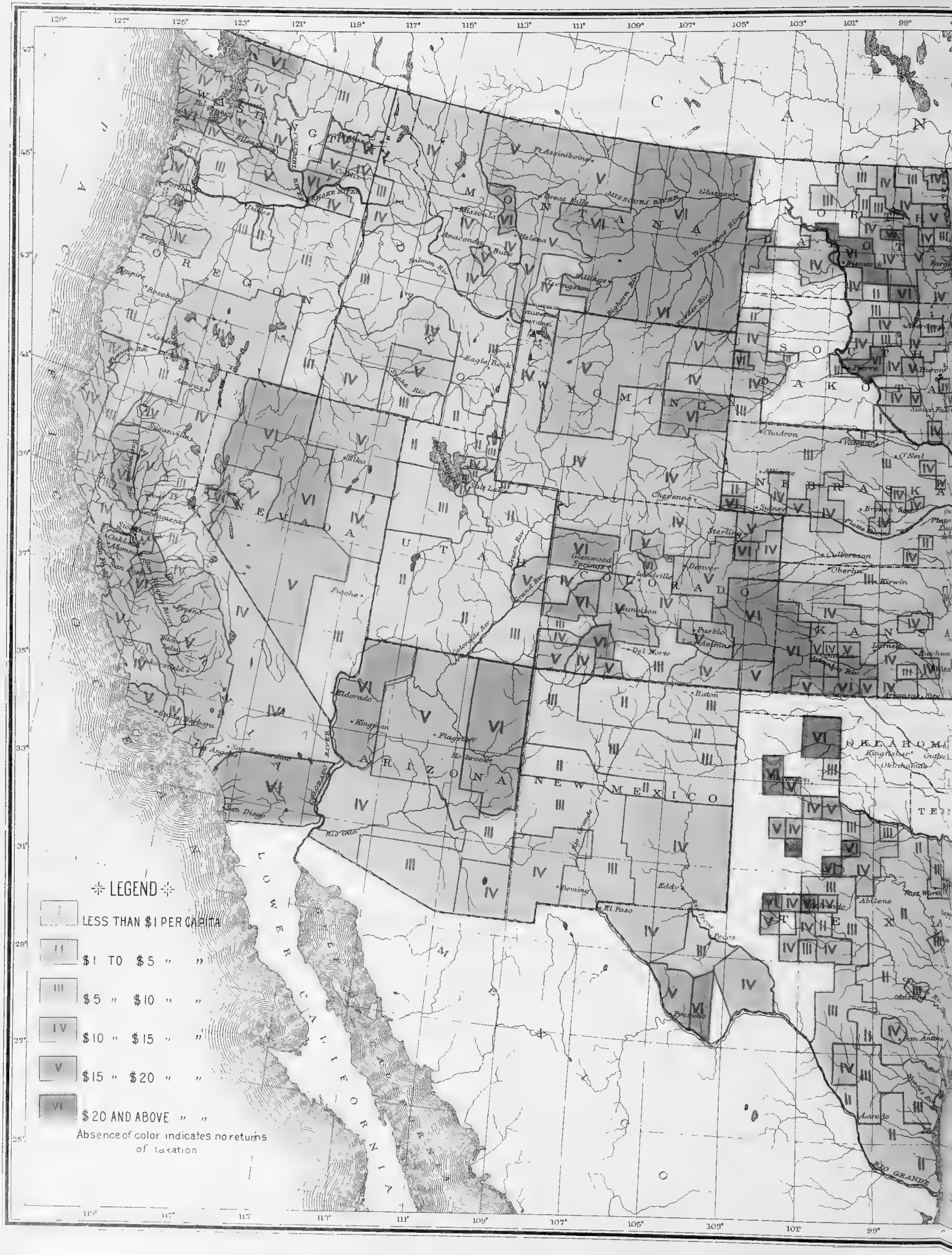
LEGEND
I LESS THAN $1 PER CAPITA
II $1 TO $5 " "
III $5 " $10 " "
IV $10 " $15 " "
V $15 " $20 " "
VI $20 AND ABOVE " "
Absence of color indicates no returns of taxation
WASHINGTON
OREGON
CALIFORNIA
NEVADA
IDAHO
MONTANA
WYOMING
UTAH
COLORADO
ARIZONA
NEW MEXICO
NORTH DAKOTA
SOUTH DAKOTA
NEBRASKA
KANSAS
OKLAHOMA
TEXAS
LOWER CALIFORNIA
Salt Lake
Denver
Pueblo
Cheyenne
Helena
Butte
Missoula
Great Falls
Glasgow
Bismarck
Pierre
Yellowstone National Park
Yellowstone River
Missouri River
Colorado River
Rio Grande
Rio Colorado
Rio Gila
Rio Pecos
Rio Grande
Colorado River
Green River
Bighorn River
Snake River
Salmon River
Platte River
Arkansas River
Pecos River
Eldorado
Kingman
Flagstaff
Holbrooke
Prescott
Phoenix
Tucson
Yuma
San Diego
Los Angeles
San Francisco
Sacramento
Stockton
Oakland
Alameda
San Jose
Fresno
Bakersfield
Sonora
Ely
Elko
Reno
Carson
Virginia City
Winnemucca
Pocatello
Boise
Lewiston
Spokane
Walla Walla
Portland
Salem
Eugene
Roseburg
Medford
Astoria
Olympia
Tacoma
Seattle
Port Townsend
Victoria
Vancouver
Ft. Assiniboine
Chadron
Valentine
O'Neal
Sidney
Sterling
Cullerson
Oberlin
Garwin
Leadville
Glenwood Springs
Durango
Del Norte
Raton
Deming
Eddy
El Paso
Presidio
Abilene
Fort Worth
Laredo
San Antonio
Kingfisher
Oklahoma
Guthrie
Wilkinson
Ft. Angelo
Ft. Bragg
Ft. Yuma
Ft. Tejon
Ft. Bidwell
Ft. Klamath
Ft. Lapwai
Ft. Spokane
Ft. Colville
Ft. Hall
Ft. Lemhi
Ft. Shaw
Ft. Keogh
Ft. Custer
Ft. Peck
Ft. Buford
Ft. Stevenson
Ft. Berthold
Ft. Totten
Ft. Sisseton
Ft. Pierre
Ft. Sully
Ft. Randall
Ft. Niobrara
Ft. Robinson
Ft. Sidney
Ft. Lyon
Ft. Garland
Ft. Lewis
Ft. Sill
Ft. Reno
Ft. Cobb
Ft. Gibson
Ft. Smith
Ft. Leavenworth
Ft. Riley
Ft. Dodge
Ft. Hays
Ft. Wallace
Ft. Larned
Ft. Lyon
Ft. Bayard
Ft. Wingate
Ft. Stanton
Ft. Sumner
Ft. Selden
Ft. Cummings
Ft. Bliss
Ft. Clark
Ft. Duncan
Ft. Grant
Ft. Mohave
Ft. Apache
Ft. Defiance
Ft. Wingate
Ft. Lewis
Ft. Garland
Ft. Bayard
Ft. Stanton
Ft. Sumner
Ft. Selden
Ft. Cummings
Ft. Bliss
Ft. Clark
Ft. Duncan
Ft. Grant
Ft. Mohave
Ft. Apache
Ft. Defiance

AD VALOREM TAXATION
ON REAL AND PERSONAL PROPERTY
PER CAPITA
AT THE ELEVENTH CENSUS
1890.
LAKE SUPERIOR
LAKE MICHIGAN
LAKE HURON
LAKE ERIE
LAKE ONTARIO
IOWA
ILLINOIS
MISSOURI
ARKANSAS
INDIAN TERRITORY
NORTH CAROLINA
SOUTH CAROLINA
GEORGIA
NEW HAMPSHIRE
THE FRIEDENWALD CO., LITH. BALTO.

TABLE 3.—SUMMARY OF THE TOTAL AND PER CAPITA AD VALOREM TAXATION AND THE RATE PER $100 ON THE TOTAL ASSESSED VALUATION, BY STATES AND TERRITORIES (EXCLUSIVE OF ALASKA, OKLAHOMA, AND INDIAN TERRITORY): 1860 TO 1890.

STATES AND TERRITORIES.	AD VALOREM TAXATION.								RATE PER $100 ON TOTAL ASSESSED VALUATION.			
	Total.				Per capita.							
	1890	1880	1870	1860	1890	1880	1870	1860	1890	1880	1870	1860
The United States	$471,365,140	$313,921,474	$280,591,521	$94,186,746	$7.53	$6.26	$7.28	$3.00	$1.85	$1.83	$1.98	$0.78
North Atlantic division	179,072,262	136,622,143	123,807,890	39,115,571	10.29	9.42	10.07	3.69	1.64	1.77	1.87	0.97
Maine	4,922,858	5,182,135	5,348,645	2,257,213	7.45	7.99	8.53	3.59	1.59	2.20	2.62	1.46
New Hampshire	4,063,640	3,179,192	3,255,793	1,261,866	10.79	9.16	10.23	3.87	1.54	1.55	2.18	1.02
Vermont	2,165,395	1,745,111	1,547,128	908,080	6.33	5.25	4.68	2.88	1.30	2.01	1.51	1.07
Massachusetts	31,503,666	24,326,877	24,922,900	7,436,578	14.07	13.64	17.10	6.04	1.46	1.54	1.57	0.96
Rhode Island	3,797,417	2,692,715	2,170,152	686,133	10.99	9.74	9.98	3.93	1.18	1.07	0.89	0.55
Connecticut	6,112,197	5,365,739	6,064,843	1,015,037	8.19	8.62	11.28	2.21	1.70	1.64	1.43	0.30
New York	75,126,502	56,392,975	48,550,308	15,363,422	12.53	11.09	11.08	3.96	1.98	2.13	2.47	1.10
New Jersey	14,103,525	8,958,065	7,416,724	1,457,506	9.76	7.92	8.19	2.17	1.58	1.28	1.19	0.49
Pennsylvania	37,337,062	28,779,334	24,531,397	8,729,736	7.10	6.72	6.97	3.00	1.40	1.71	1.87	1.21
South Atlantic division	32,687,813	21,552,644	23,212,138	9,579,817	3.69	2.84	3.97	1.79	1.44	1.27	1.41	0.38
Delaware	922,179	604,257	418,092	a205,891	5.47	4.12	3.34	1.83	1.39	1.01	0.65	0.52
Maryland	8,173,075	5,437,462	6,632,842	2,158,895	7.84	5.82	8.49	3.14	1.54	1.09	1.56	0.73
District of Columbia	2,280,110	1,469,254	1,581,569	260,218	9.90	8.27	12.01	3.47	1.49	1.48	2.13	0.63
Virginia	5,230,614	4,693,486	4,613,798	3,672,689	3.16	3.10	3.77	2.30	1.26	1.47	1.26	0.56
West Virginia	3,253,900	1,993,475	1,722,158	.....	4.27	3.22	3.90	.....	1.74	1.36	1.23	.....
North Carolina	2,394,458	1,916,132	2,352,809	1,044,732	1.48	1.37	2.20	1.05	1.02	1.23	1.80	0.36
South Carolina	2,745,048	1,839,983	2,767,675	1,280,386	2.28	1.85	3.92	1.82	1.63	1.38	1.50	0.26
Georgia	5,711,990	3,013,777	2,627,029	797,885	3.11	1.95	2.22	0.75	1.37	1.20	1.16	0.13
Florida	1,976,439	584,818	496,166	159,121	5.05	2.17	2.64	1.13	2.15	1.89	1.53	0.23
North Central division	181,699,222	113,992,172	96,271,274	30,972,624	8.13	6.56	7.42	3.40	2.37	2.09	2.40	1.17
Ohio	33,889,417	25,756,658	23,526,548	9,611,021	9.23	8.05	8.83	4.11	1.91	1.68	2.01	1.00
Indiana	15,581,054	11,943,630	10,791,121	3,701,352	7.11	6.04	6.42	2.74	1.82	1.64	1.63	0.90
Illinois	33,090,429	24,586,018	21,825,008	6,121,766	8.65	7.99	8.59	3.58	4.09	3.13	4.52	1.57
Michigan	14,477,767	8,627,949	5,412,957	1,766,694	6.91	5.27	4.57	2.36	1.61	1.67	1.99	1.08
Wisconsin	13,191,899	7,588,325	5,387,970	2,330,011	7.82	5.77	5.11	3.00	2.29	1.87	1.62	1.25
Minnesota	12,707,428	4,346,300	2,648,372	666,007	9.76	5.57	6.02	3.87	2.16	1.68	3.15	2.08
Iowa	15,175,432	11,061,605	9,055,614	2,378,400	7.94	6.81	7.58	3.52	2.92	2.77	2.99	1.16
Missouri	16,447,206	11,831,491	13,908,498	4,109,653	6.14	5.46	8.08	3.48	1.85	2.11	2.50	1.54
North Dakota	2,427,563	b478,066	b13,867	.....	13.29	b3.54	b0.98	.....	2.75	b2.35	b0.47	.....
South Dakota	3,626,313				11.03				2.59			
Nebraska	8,325,566	2,792,480	1,027,327	91,863	7.86	6.17	8.35	3.19	4.51	3.08	1.88	1.24
Kansas	12,756,148	4,979,650	2,673,992	195,857	8.94	5.00	7.34	1.83	3.67	3.10	2.90	0.87
South Central division	36,522,622	22,790,152	26,888,250	11,186,449	3.35	2.56	4.18	1.94	1.43	1.63	1.80	0.41
Kentucky	7,379,326	5,201,017	5,730,118	2,148,241	3.97	3.15	4.34	1.86	1.35	1.40	1.40	0.41
Tennessee	5,636,772	2,515,567	3,381,579	1,102,793	3.19	1.63	2.69	0.99	1.47	1.10	1.33	0.29
Alabama	2,968,352	2,061,978	2,982,932	851,171	1.96	1.63	2.99	0.88	1.15	1.68	1.92	0.20
Mississippi	2,803,337	2,217,138	3,736,432	954,806	2.17	1.96	4.51	1.21	1.68	2.00	2.11	0.19
Louisiana	5,103,675	4,386,646	7,060,722	4,960,780	4.56	4.67	9.71	7.01	2.18	2.74	2.79	1.14
Texas	9,817,369	4,568,716	1,129,577	533,265	4.39	2.87	1.38	0.88	1.26	1.43	0.75	0.20
Arkansas	2,813,791	1,839,090	2,866,890	635,393	2.49	2.29	5.92	1.46	1.61	2.13	3.03	0.35
Western division	41,383,221	18,964,363	10,411,969	3,332,285	13.67	10.73	10.51	5.38	1.99	2.23	2.55	1.77
Montana	2,347,370	383,947	198,527	.....	17.76	9.80	9.64	.....	2.08	2.06	2.00	.....
Wyoming	784,333	230,228	34,471	.....	12.92	11.07	3.78	.....	2.41	1.69	0.62	.....
Colorado	6,419,271	2,152,068	362,197	.....	15.57	11.07	9.09	.....	2.91	2.89	2.09	.....
New Mexico	1,043,316	164,100	61,014	29,790	6.79	1.37	0.66	0.32	2.41	1.12	0.34	0.14
Arizona	838,379	293,036	31,323	.....	14.06	7.25	3.24	.....	2.99	3.16	2.22	.....
Utah	1,601,504	435,238	167,355	65,066	7.70	3.02	1.93	1.61	1.51	1.76	1.33	1.56
Nevada	735,910	871,673	820,308	.....	16.08	14.00	19.31	.....	2.90	2.98	3.19	.....
Idaho	761,561	186,769	174,711	.....	9.02	5.73	11.65	.....	2.96	2.90	3.30	.....
Washington	5,209,714	505,417	163,992	57,311	14.91	6.73	6.85	4.94	2.39	2.12	1.54	1.30
Oregon	2,887,013	1,113,942	580,956	199,056	9.20	6.37	6.39	3.79	1.74	2.12	1.83	1.05
California	18,754,850	12,628,005	7,817,115	2,981,122	15.52	14.60	13.95	7.85	1.70	2.16	2.90	2.13

a Not complete for 1860.

b Dakota territory.

TABLE 4.—ASSESSED VALUATION OF PROPERTY TAXED AND AD VALOREM TAXATION, TOTAL AND PER CAPITA, BY COUNTIES: 1880 AND 1890.

[Neither the valuation nor taxation as reported below includes certain amounts not distributable into counties, but which enter into the state totals as finally recapitulated.]

ALABAMA.

COUNTIES.	ASSESSED VALUATION OF PROPERTY TAXED.				AD VALOREM TAXATION.			
	Total.		Per capita.		Total.		Per capita.	
	1890	1880	1890	1880	1890	1880	1890	1880
The State	$258,979,575	$122,867,228	$171.17	$97.32	$2,968,352	$2,061,978	$1.96	$1.63
Autauga	1,891,190	1,388,810	141.87	105.95	16,734	19,178	1.26	1.46
Baldwin	2,115,457	931,323	236.60	108.26	17,349	9,854	1.94	1.15
Barbour	4,979,874	2,548,075	142.70	74.99	60,190	52,860	1.72	1.56
Bibb	1,641,915	758,179	118.77	79.92	14,778	13,270	1.07	1.40
Blount	2,748,102	1,095,313	125.33	71.27	25,004	14,917	1.14	0.97
Bullock	3,734,288	3,113,359	137.98	107.11	33,912	48,930	1.25	1.68
Butler	2,973,861	1,975,751	137.42	100.55	28,118	25,299	1.30	1.29
Calhoun	9,791,751	2,020,709	289.40	103.14	135,448	24,567	4.00	1.25
Chambers	3,131,838	1,851,060	119.00	78.97	24,281	21,466	0.92	0.92
Cherokee	2,548,493	1,383,210	124.57	72.39	28,033	21,719	1.37	1.14
Chilton	2,184,997	869,439	150.18	80.56	11,435	11,092	0.79	1.03
Choctaw	1,274,430	983,545	72.72	62.52	13,382	13,458	0.76	0.86
Clarke	1,992,373	1,045,915	88.06	58.74	18,189	16,212	0.80	0.91
Clay	1,010,991	655,467	64.13	50.66	9,963	11,400	0.63	0.88
Cleburne	1,279,748	528,113	96.82	48.12	13,580	7,440	1.03	0.68
Coffee	710,807	388,265	58.41	47.82	8,886	6,621	0.73	0.82
Colbert	5,600,032	1,862,495	277.38	115.30	53,883	24,827	2.67	1.54
Conecuh	1,664,057	724,040	114.02	57.44	18,873	13,972	1.29	1.11
Coosa	1,331,002	885,702	83.68	58.61	11,285	13,651	0.71	0.90
Covington	725,324	186,561	96.25	33.08	10,156	5,445	1.35	0.97
Crenshaw	1,135,386	583,315	73.61	49.75	11,077	10,932	0.72	0.93
Cullman	1,491,455	443,795	110.98	69.83	17,474	9,050	1.30	1.42
Dale	1,664,950	722,293	96.66	56.98	18,987	11,478	1.10	0.91
Dallas	9,475,330	5,811,342	192.00	119.90	138,173	105,345	2.80	2.18
Dekalb	5,260,201	566,824	249.23	44.72	65,355	9,082	3.10	0.72
Elmore	2,356,596	1,302,005	108.44	74.39	25,771	21,441	1.19	1.23
Escambia	2,097,545	630,000	242.04	110.16	22,819	10,329	2.63	1.81
Etowah	5,001,594	1,327,312	228.11	86.20	71,550	22,717	3.26	1.48
Fayette	1,577,158	569,497	122.99	56.19	15,773	8,076	1.23	0.80
Franklin	1,382,388	692,557	129.42	75.65	17,301	12,028	1.62	1.31
Geneva	781,674	215,693	73.12	49.68	11,004	4,527	1.03	1.04
Greene	2,586,048	2,025,624	117.51	92.36	21,211	27,802	0.96	1.27
Hale	2,877,127	2,487,596	104.62	93.68	32,110	40,838	1.17	1.54
Henry	2,359,336	1,081,193	94.95	57.63	19,134	15,054	0.77	0.80
Jackson	3,925,396	2,526,647	140.06	100.61	28,145	28,178	1.00	1.12
Jefferson	39,102,316	3,426,915	441.83	147.25	396,683	55,634	4.48	2.39
Lamar	1,552,226	592,185	109.41	48.77	12,618	9,320	0.89	0.77
Lauderdale	5,756,810	1,755,343	242.50	83.45	66,071	19,995	2.78	0.95
Lawrence	2,785,368	2,254,310	134.40	105.38	26,026	26,566	1.26	1.24
Lee	3,982,346	2,382,701	138.79	87.40	40,271	33,617	1.40	1.23
Limestone	3,157,584	2,630,448	148.94	121.78	29,729	30,134	1.40	1.40
Lowndes	4,017,536	2,988,959	127.34	95.87	27,134	50,493	0.86	1.62
Macon	2,109,365	1,733,261	114.40	99.78	20,809	22,904	1.13	1.32
Madison	6,904,323	3,622,159	181.13	96.27	85,828	85,355	2.25	2.27
Marengo	3,181,515	2,355,357	96.13	76.25	25,316	30,192	0.76	0.98
Marion	1,067,936	295,974	94.12	31.61	13,708	3,650	1.21	0.39
Marshall	1,777,149	969,383	93.86	66.46	19,517	14,386	1.03	0.99
Mobile	16,756,904	16,538,487	324.83	339.93	358,464	389,724	6.95	8.01
Monroe	1,627,905	854,370	85.72	49.99	16,279	15,556	0.86	0.91
Montgomery	17,129,953	8,881,237	304.96	169.63	253,043	192,694	4.50	3.68
Morgan	5,313,710	1,601,076	220.59	97.46	65,172	19,576	2.71	1.19
Perry	3,282,097	2,548,513	111.89	82.90	31,845	37,911	1.09	1.23
Pickens	1,412,366	1,230,770	62.86	57.30	19,773	20,144	0.88	0.94
Pike	2,920,347	1,689,502	119.57	81.86	47,479	33,969	1.94	1.65
Randolph	1,369,715	595,577	79.55	35.93	18,113	11,915	1.05	0.72
Russell	2,250,960	1,830,806	93.43	73.71	16,696	25,022	0.69	1.01
St. Clair	3,083,818	879,836	177.71	60.84	21,431	12,341	1.24	0.85
Shelby	3,832,245	1,868,112	183.48	108.38	30,935	21,336	1.48	1.24
Sumter	3,683,924	2,783,880	124.57	96.90	31,505	41,903	1.07	1.46
Talladega	6,335,400	2,560,094	215.89	109.59	55,316	35,444	1.88	1.52
Tallapoosa	2,525,147	1,611,620	99.18	68.87	31,540	21,013	1.24	0.90
Tuscaloosa	5,221,286	2,594,176	172.02	103.95	55,344	38,429	1.82	1.54
Walker	4,702,113	530,149	292.46	55.93	37,695	7,195	2.34	0.76
Washington	1,433,579	658,504	180.67	145.11	11,467	9,190	1.45	2.03
Wilcox	2,823,414	2,316,791	91.62	72.79	24,530	30,908	0.80	0.97
Winston	577,504	105,709	88.14	24.86	8,652	2,407	1.32	0.57

TABLE 4.—ASSESSED VALUATION OF PROPERTY TAXED AND AD VALOREM TAXATION, TOTAL AND PER CAPITA, BY COUNTIES: 1880 AND 1890—Continued.

ARIZONA.

COUNTIES.	ASSESSED VALUATION OF PROPERTY TAXED.				AD VALOREM TAXATION.			
	Total.		Per capita.		Total.		Per capita.	
	1890	1880	1890	1880	1890	1880	1890	1880
The Territory	$28,050,234	$9,270,214	$470.48	$229.23	$838,379	$293,036	$14.06	$7.25
Apache	3,710,554	600,000	866.75	113.57	90,909	15,570	21.24	2.95
Cochise	2,981,720	.....	429.77	.....	94,161	.....	13.57	.....
Gila	1,183,472	.....	585.59	.....	37,930	.....	18.77	.....
Graham	1,486,170	.....	262.11	.....	49,713	.....	8.77	.....
Maricopa	5,583,214	915,131	508.21	160.86	153,143	27,575	13.94	4.85
Mohave	1,185,538	470,943	821.01	395.75	39,181	13,731	27.13	11.54
Pima	3,845,400	2,851,212	303.43	167.66	123,165	117,325	9.72	6.90
Pinal	1,903,401	2,205,129	447.75	724.42	54,341	36,831	12.78	12.10
Yavapai	5,319,427	1,808,402	612.48	360.71	168,118	69,202	19.36	13.80
Yuma	851,338	419,397	318.73	130.45	27,718	12,802	10.38	3.98

ARKANSAS.

The State	174,737,755	86,409,364	154.88	107.67	2,813,791	1,839,090	2.49	2.29
Arkansas	2,484,300	1,216,720	217.31	151.37	35,544	17,367	3.11	2.16
Ashley	1,831,400	849,773	137.75	83.67	27,894	16,160	2.10	1.59
Baxter	1,035,368	556,367	121.42	92.67	13,270	7,556	1.56	1.26
Benton	3,573,587	1,806,129	128.94	88.85	59,578	27,265	2.15	1.34
Boone	1,970,693	888,677	124.60	73.17	26,416	17,736	1.67	1.46
Bradley	1,035,137	748,906	129.85	119.16	14,753	10,356	1.85	1.65
Calhoun	926,891	453,351	127.55	79.94	12,512	7,747	1.72	1.37
Carroll	2,713,114	643,046	156.94	48.22	43,989	7,682	2.54	0.58
Chicot	1,304,097	1,811,809	114.20	179.09	18,421	32,496	1.61	3.21
Clark	2,841,886	1,507,018	135.35	95.56	58,379	39,477	2.78	2.50
Clay	1,931,765	713,278	158.34	98.89	29,277	10,022	2.40	1.39
Cleburne	820,764	.....	104.11	.....	13,331	.....	1.69	.....
Cleveland	1,528,598	710,327	134.54	84.87	27,665	12,989	2.43	1.55
Columbia	2,159,199	1,037,762	108.54	73.65	27,968	18,891	1.41	1.34
Conway	2,808,024	1,148,065	144.30	90.01	43,501	30,821	2.24	2.42
Craighead	3,091,765	816,236	257.11	115.99	49,185	11,450	4.09	1.63
Crawford	2,901,381	1,394,516	133.62	94.61	47,987	34,159	2.21	2.32
Crittenden	2,115,079	1,013,510	151.73	107.65	30,403	24,275	2.18	2.58
Cross	1,930,252	701,302	250.91	138.87	28,169	13,812	3.66	2.74
Dallas	1,191,614	571,927	128.19	87.92	17,656	9,402	1.90	1.45
Desha	1,608,161	954,072	155.77	106.33	24,581	19,903	2.38	2.22
Drew	2,259,849	1,207,673	130.24	98.74	34,122	22,444	1.97	1.84
Faulkner	2,521,911	1,169,577	137.49	91.47	37,693	28,539	2.06	2.23
Franklin	2,874,122	1,356,026	144.18	90.70	42,644	29,943	2.14	2.00
Fulton	1,406,166	407,022	128.02	60.57	22,025	7,008	2.01	1.04
Garland	3,346,282	869,908	218.31	96.41	61,963	15,817	4.04	1.75
Grant	970,715	474,278	124.67	76.68	13,462	8,067	1.73	1.30
Greene	2,320,720	681,046	179.79	91.05	37,565	16,099	2.91	2.15
Hempstead	3,178,621	2,172,472	139.44	114.25	42,293	45,441	1.86	2.39
Hot Spring	1,830,711	1,008,963	157.78	129.77	26,195	18,737	2.26	2.41
Howard	1,637,910	890,615	118.78	89.81	26,013	19,162	1.89	1.93
Independence	4,379,310	2,331,140	199.41	128.89	59,552	34,719	2.71	1.92
Izard	1,570,589	996,018	120.46	91.74	18,124	15,425	1.39	1.42
Jackson	2,861,287	1,395,495	188.50	128.30	42,963	27,389	2.83	2.52
Jefferson	7,042,218	4,432,591	172.26	198.01	127,774	72,546	3.13	3.24
Johnson	2,467,185	1,104,546	147.22	95.51	39,384	23,016	2.35	1.99
Lafayette	1,169,658	571,741	151.90	99.78	17,307	12,656	2.25	2.21
Lawrence	2,921,611	1,073,656	225.02	122.26	34,788	20,141	2.68	2.29
Lee	2,423,535	1,637,273	128.32	123.21	42,857	32,794	2.27	2.47
Lincoln	1,802,238	1,072,634	175.74	115.90	28,031	19,751	2.73	2.13
Little River	1,015,158	690,310	114.02	107.79	15,227	11,399	1.71	1.78
Logan	2,837,890	1,317,455	136.61	88.51	44,034	21,056	2.12	1.41
Lonoke	3,521,347	1,418,432	182.80	116.78	54,738	27,415	2.84	2.26
Madison	1,733,198	586,584	99.60	51.21	21,718	17,552	1.25	1.53
Marion	1,042,603	545,814	100.35	69.03	8,705	9,887	0.84	1.25
Miller	3,151,590	1,113,599	214.19	112.27	47,057	18,290	3.20	1.84
Mississippi	1,862,167	901,560	160.05	122.96	28,345	19,190	2.44	2.62
Monroe	1,873,452	1,135,742	122.16	118.63	29,935	36,002	1.95	3.76
Montgomery	570,677	268,070	72.03	46.79	8,044	5,345	1.02	0.93
Nevada	2,044,045	1,382,261	137.81	106.66	30,075	25,337	2.03	1.96
Newton	752,804	282,374	75.66	46.14	9,682	5,978	0.97	0.98
Ouachita	2,656,975	1,387,474	155.99	118.00	44,738	32,127	2.63	2.73
Perry	946,970	336,403	170.99	86.88	14,204	7,844	2.56	2.03
Phillips	3,536,580	2,779,335	139.56	130.72	100,389	77,928	3.96	3.67
Pike	808,050	402,447	94.65	63.43	10,840	11,024	1.27	1.74
Poinsett	1,686,731	384,943	394.83	175.61	25,301	6,857	5.92	3.13
Polk	723,249	250,431	77.91	42.76	10,216	9,252	1.10	1.58
Pope	2,778,003	1,641,270	142.77	114.60	40,504	29,628	2.08	2.07
Prairie	2,462,318	1,326,981	216.49	157.32	33,073	23,803	2.91	2.82
Pulaski	14,174,429	6,592,677	299.49	202.13	318,554	259,353	6.73	7.95

TABLE 4.—ASSESSED VALUATION OF PROPERTY TAXED AND AD VALOREM TAXATION, TOTAL AND PER CAPITA, BY COUNTIES: 1880 AND 1890—Continued.

ARKANSAS—Continued.

COUNTIES.	ASSESSED VALUATION OF PROPERTY TAXED.				AD VALOREM TAXATION.			
	Total.		Per capita.		Total.		Per capita.	
	1890	1880	1890	1880	1890	1880	1890	1880
Randolph	$1,582,054	$669,720	$109.22	$57.12	$22,766	$26,512	$1.57	$2.26
St. Francis	2,540,291	1,103,710	187.57	131.57	38,267	32,775	2.83	3.91
Saline	1,698,690	775,897	150.18	86.66	23,977	12,564	2.12	1.40
Scott	1,327,325	596,190	105.05	64.99	19,911	10,845	1.58	1.18
Searcy	1,101,318	589,022	113.96	80.93	12,152	17,742	1.26	2.44
Sebastian	7,239,364	2,082,134	218.05	106.45	116,910	41,462	3.52	2.12
Sevier	1,122 932	736,581	111.49	118.96	20,741	14,863	2.06	2.40
Sharp	1,363,135	789,783	130.84	87.30	20,447	11,596	1.96	1.28
Stone	710,020	399,322	100.81	78.47	7,992	5,848	1.13	1.15
Union	1,310,726	1,249,273	87.52	93.10	19,663	28,879	1.31	2.15
Van Buren	707,719	542,644	82.61	56.73	9,389	8,893	1.10	0.93
Washington	4,211,010	2,093,628	131.50	87.81	76,087	36,072	2.38	1.51
White	4,019,785	2,595,215	175.18	145.85	59,850	32,633	2.61	1.83
Woodruff	2,312,567	1,228,437	165.08	142.08	26,564	31,278	1.90	3.62
Yell	2,524,870	1,818,181	140.15	131.26	38,462	32,600	2.13	2.35

CALIFORNIA.

The State	1,101,136,431	584,578,036	911.44	676.05	18,754,850	12,628,005	15.52	14.60
Alameda	78,284,935	42,822,877	834.03	679.99	1,408,439	833,110	15.01	13.23
Alpine	272.784	540,259	408.97	1,002.34	8,183	15,050	12.27	27.92
Amador	4,233,687	2,468,642	410.24	216 85	74,089	61,717	7.18	5.42
Butte	19,242,934	10,743,426	1,072.69	573.87	282,178	206,743	15.73	11.04
Calaveras	4,336,857	1,871,750	488.27	205.82	78,063	58,024	8.79	6.38
Colusa	24,296,589	12,420,308	1,659.60	946.81	304,720	198,437	20.81	15.13
Contra Costa	15,552,354	7,345,096	1,150.75	586.43	205,581	143.445	15.21	11.45
Del Norte	1,985,133	696,620	765.87	269.59	35,493	17,415	13.69	6.74
Eldorado	3,798,747	2,312,590	411.48	216.47	79,773	48,564	8.64	4.55
Fresno	37,477,542	6,354,596	1,170.22	670.46	580,984	118,831	18.14	12.54
Humboldt	18,030,262	5,481,546	768.26	353.37	273,410	135,766	11.65	8.75
Inyo	1,517,036	1,353,300	428.06	462.19	37,925	42,105	10.70	14.38
Kern	11,977,528	6,005,460	1,221.20	1,072.21	185,663	126,180	18.93	22.53
Lake	3,847,353	2,177,014	541.80	330.05	66,760	58,216	9.40	8.83
Lassen	2,581,777	1,230,764	609.05	368.49	49,053	32,122	11.57	9.62
Los Angeles	69,654,595	16,368,649	686.56	490.36	1,555,876	386,705	15.34	11.58
Marin	11,416,412	8,413,350	873.35	742.97	162,526	138,820	12.43	12.26
Mariposa	1,891,467	1,295,048	499.46	298.47	48,043	38,203	12.69	8.80
Mendocino	11,562,252	5,975,963	656.50	466.87	205,824	120,438	11.69	9.41
Merced	14,071,939	5,308,245	1,740.50	938.52	212,699	107,449	26.31	19.00
Modoc	3,083,085	1,267,304	618.35	288.09	52,413	25,946	10.51	5.90
Mono	915,723	969,865	457.40	129.33	23,809	36,069	11.89	4.81
Monterey	15,693,195	7,185,195	842.05	635.75	292,737	117,820	15.71	10.42
Napa	14,887,827	8,016,341	907.19	605.69	230,560	174,353	14.05	13.17
Nevada	5,911,408	6,926,218	340.34	332.62	148,127	140,466	8.53	6.75
Orange	9,572,809	.....	704.45	.....	173,486	.....	12.77	.....
Placer	10,169,607	5,774,860	673.44	405.77	185,237	95,715	12.27	6.73
Plumas	2,393,209	2,115,173	485.14	342.26	59,829	51,768	12.13	8.38
Sacramento	33,409,472	18,416,338	828.22	535.51	718,507	538,972	17.81	15.67
San Benito	6,156,211	3,947,728	960.11	706.97	101,146	61,999	15.77	11.10
San Bernardino	22,490,440	2,576,973	882.08	330.98	381,867	69,625	14.98	8.94
San Diego	30,119,872	3,525,253	860.89	409.06	714,249	94,791	20.41	11.00
San Francisco	301,553,410	244,626,760	1.008.55	1,045.60	4,855,010	5,477,114	16.24	23.41
San Joaquin	38,230,488	17,377,129	1,335.38	713.67	572,176	347,269	19.99	14.26
San Luis Obispo	13,607,759	4,376,084	846.67	478.68	204,538	85,832	12.73	9.39
San Mateo	13,842,521	6,355,680	1,372.31	733.15	186,206	131,321	18.46	15.15
Santa Barbara	15,236,290	5,337,638	967.14	561.09	246,292	97,526	15.63	10.25
Santa Clara	52,284,812	27,603,240	1,089.15	787.79	848,145	519.057	17.67	14.81
Santa Cruz	11.302,196	6,309,724	586.52	492.87	253,983	155,134	13.18	12.12
Shasta	6,516,715	1,961,436	537.11	206.64	157,995	49,036	13.02	5.17
Sierra	1,574,709	1,496,588	311.76	225.97	44,092	44,909	8.73	6.78
Siskiyou	6,756,510	2,651,367	555.50	307.94	103,202	50,610	8.48	5.88
Solano	19,350,253	9,042,881	923.82	489.47	288,367	198,530	13.77	10.75
Sonoma	30,262,540	15,569,362	924.87	600.53	423,344	274,008	12.94	10.57
Stanislaus	15,959,538	6,232,441	1,589.60	712.20	272,372	95,833	27.13	10.95
Sutter	9,458,896	4,120,451	1,729.55	798.69	104,048	75,008	19.03	14.54
Tehama	11,788,736	4,199,998	1,188.86	451.56	195,216	105,560	19.69	11.35
Trinity	1,136,555	868,496	305.61	173.73	31,824	23,883	8.56	4.78
Tulare	23,033,440	5,204,777	937.31	461.38	383,835	130,687	15.62	11.58
Tuolumne	2,894,645	1,596,015	475.94	203.37	57,399	42,527	9.44	5.42
Ventura	7,588,199	3,270,161	753.47	644.62	122,175	71,953	12.13	14.18
Yolo	20,918,437	10,177,427	1,649.20	864.55	298,907	171,857	23.57	14.60
Yuba	7,004,741	4,293,630	726.93	380.51	168,475	185,487	17.48	16.44

TABLE 4.—ASSESSED VALUATION OF PROPERTY TAXED AND AD VALOREM TAXATION, TOTAL AND PER CAPITA, BY COUNTIES: 1880 AND 1890—Continued.

COLORADO.

COUNTIES.	ASSESSED VALUATION OF PROPERTY TAXED.				AD VALOREM TAXATION.			
	Total.		Per capita.		Total.		Per capita.	
	1890	1880	1890	1880	1890	1880	1890	1880
The State	$220,554,064	$74,471,693	$535.07	$383.23	$6,419,271	$2,152,008	$15.57	$11.07
Arapahoe	86,445,020	18,830,603	654.22	487.28	2,201,003	641,582	16.66	16.60
Archuleta	368,335	.....	445.93	.....	15,929	.....	19.28	.....
Baca	945,161	.....	639.05	.....	26,261	.....	17.76	.....
Bent	1,467,617	2,736,112	1,117.76	1,654.24	53,395	42,566	40.67	25.74
Boulder	4,964,063	3,400,985	352.51	349.79	174,304	226,924	12.38	23.34
Chaffee	3,689,358	1,002,494	559.98	153.95	92,904	41,847	14.05	6.43
Cheyenne	1,590,219	.....	2,977.94	.....	30,828	.....	57.73	.....
Clear Creek	2,013,429	1,958,925	280.27	250.41	92,613	47,020	12.89	6.01
Conejos	1,844,469	472,751	256.43	84.34	48,162	12,582	6.70	2.24
Costilla	1,135,063	716,833	325.14	248.99	31,079	16,858	8.90	5.86
Custer	742,376	1,550,386	249.96	191.88	28,866	27,955	9.72	3.46
Delta	991,538	.....	391.29	.....	72,369	.....	28.56	.....
Dolores	481,480	.....	321.42	.....	21,569	.....	14.40	.....
Douglas	2,003,434	1,130,887	666.48	454.90	49,413	24,457	16.44	9.84
Eagle	1,253,635	.....	336.55	.....	48,455	.....	13.01	.....
Elbert	2,232,201	1,595,164	1,202.69	933.01	34,205	31,123	18.43	18.22
El Paso	10,910,195	4,320,320	513.69	543.50	267,389	81,975	12.59	10.31
Fremont	3,140,286	1,697,005	342.98	358.40	116,463	37,406	12.72	7.90
Garfield	2,235,547	.....	499.23	.....	100,908	.....	22.53	.....
Gilpin	1,719,450	1,950,870	293.07	300.64	120,151	97,618	20.48	15.04
Grand	432,707	154,493	716.40	370.49	11,694	2,259	19.36	5.42
Gunnison	2,383,702	596,553	546.85	72.44	78,695	10,376	18.05	1.26
Hinsdale	518,761	570,468	601.81	383.64	25,480	15,120	29.56	10.17
Huerfano	2,094,535	949,488	304.35	230.23	38,017	19,318	5.52	4.68
Jefferson	4,384,385	2,774,707	518.86	407.81	141,481	65,805	16.74	9.67
Kiowa	1,383,879	.....	1,113.34	.....	40,008	.....	32.19	.....
Kit Carson	1,646,664	.....	666.13	.....	53,941	.....	21.82	.....
Lake	4,492,990	11,126,174	306.42	472.19	218,866	344,317	14.93	14.61
La Plata	2,008,717	414,620	364.62	373.53	60,632	8,741	11.01	7.87
Larimer	4,424,420	2,079,805	455.56	425.14	128,720	52,547	13.25	10.74
Las Animas	6,990,910	2,080,624	406.26	233.70	211,067	30,989	12.27	3.48
Lincoln	1,763,857	.....	2,560.02	.....	37,614	.....	54.59	.....
Logan	1,736,613	.....	565.67	.....	47,660	.....	15.52	.....
Mesa	2,106,673	.....	494.52	.....	56,689	.....	13.31	.....
Montezuma	595,603	.....	389.54	.....	24,814	.....	16.23	.....
Montrose	1,885,188	.....	473.67	.....	79,624	.....	20.01	.....
Morgan	1,289,146	.....	805.21	.....	27,846	.....	17.39	.....
Otero	2,222,429	.....	530.16	.....	82,208	.....	19.61	.....
Ouray	1,255,399	334,425	192.84	125.30	32,577	10,608	5.00	3.97
Park	2,212,455	1,349,987	623.58	340.05	47,768	20,698	13.46	5.21
Phillips	844,161	.....	319.52	.....	29,377	.....	11.12	.....
Pitkin	3,524,305	.....	394.70	.....	180,752	.....	20.24	.....
Prowers	1,338,950	.....	680.02	.....	46,734	.....	23.73	.....
Pueblo	19,524,965	3,679,100	620.02	483.01	540,270	103,548	17.16	13.59
Rio Blanco	888,528	.....	740.44	.....	32,479	.....	27.07	.....
Rio Grande	1,484,618	441,109	430.20	226.91	34,323	17,554	9.95	9.03
Routt	1,094,037	85,864	461.81	613.31	31,726	3,720	13.39	26.57
Saguache	2,029,011	910,335	612.44	461.40	53,432	21,438	16.13	10.87
San Juan	872,304	401,979	554.90	369.81	41,148	10,614	26.18	9.76
San Miguel	918,748	.....	315.83	.....	26,531	.....	9.12	.....
Sedgwick	721,416	.....	557.94	.....	25,742	.....	19.91	.....
Summit	1,067,020	536,395	559.82	98.26	46,909	22,026	24.61	4.03
Washington	1,172,091	.....	509.38	.....	50,175	.....	21.81	.....
Weld	7,906,993	4,622,232	673.74	818.67	172,910	62,417	14.73	11.06
Yuma	1,165,008	.....	448.77	.....	35,096	.....	13.52	.....

CONNECTICUT.

The State	358,913,956	327,177,385	480.95	525.42	6,112,197	5,365,739	8.19	8.62
Fairfield	66,404,900	50,893,019	442.46	454.23	1,186,681	730,152	7.91	6.52
Hartford	87,715,339	81,986,729	595.97	653.90	1,508,921	1,748,538	10.25	13.95
Litchfield	24,929,690	25,426,314	465.61	488.55	319,019	310,072	5.96	5.96
Middlesex	19,152,049	16,341,106	484.57	459.16	344,896	310,563	8.73	8.73
New Haven	97,121,067	88,188,356	464.57	563.42	1,873,580	1,429,170	8.96	9.13
New London	36,764,096	39,128,857	479.74	534.90	543,378	533,194	7.09	7.29
Tolland	8,421,009	8,318,027	335.75	344.97	131,516	130,419	5.24	5.41
Windham	18,405,806	16,894,977	407.59	385.24	204,206	173,631	4.52	3.96

DELAWARE.

The State	66,210,519	59,951,643	392.96	408.92	922,179	604,257	5.47	4.12
Kent	12,995,835	10,489,874	397.86	319.09	113,492	76,658	3.47	2.33
Newcastle	44,616,505	40,718,745	459.10	523.94	727,606	474,078	7.49	6.10
Sussex	8,598,179	8,743,024	222.48	242.74	81,081	53,521	2.10	1.49

TABLE 4.—ASSESSED VALUATION OF PROPERTY TAXED AND AD VALOREM TAXATION, TOTAL AND PER CAPITA, BY COUNTIES: 1880 AND 1890—Continued.

DISTRICT OF COLUMBIA.

COUNTIES.	ASSESSED VALUATION OF PROPERTY TAXED.				AD VALOREM TAXATION.			
	Total.		Per capita.		Total.		Per capita.	
	1890	1880	1890	1880	1890	1880	1890	1880
The District	$153,307,541	$99,401,787	$665.42	$559.62	$2,280,110	$1,469,254	$9.90	$8.27

FLORIDA.

The State	91,761,711	30,938,309	234.43	114.80	1,976,439	605,180	5.05	2.25
Alachua	4,392,565	1,780,790	191.53	108.18	83,070	31,002	3.62	1.88
Baker	635,875	178,398	190.78	77.46	12,144	2,735	3.64	1.19
Bradford	1,361,858	696,447	181.19	113.95	26,093	9,922	3.47	1.62
Brevard	1,454,269	212,324	427.60	143.66	27,931	3,223	8.21	2.18
Calhoun	485,858	134,108	289.03	84.88	7,348	2,132	4.37	1.35
Citrus	1,156,087	.....	482.91	.....	19,992	.....	8.35	.....
Clay	1,541,211	473,317	299.03	166.78	32,925	7,341	6.39	2.59
Columbia	1,767,444	745,639	137.26	77.76	36,407	14,579	2.83	1.52
Dade	485,431	31,013	563.80	120.67	9,000	481	10.45	1.87
De Soto	2,487,020	.....	503.04	.....	42,053	.....	8.51	.....
Duval	8,460,360	5,253,542	315.69	270.37	280,168	134.858	10.45	6.94
Escambia	4,208,874	1,882,059	208.48	154.83	104,240	43,821	5 16	3.60
Franklin	658,709	204,783	199.13	114.34	14,907	4,453	4.51	2.49
Gadsden	1,071,428	804,202	90.08	66.09	18,803	12,985	1.58	1.07
Hamilton	1,262,450	608,438	148.40	89 61	21,943	8,120	2.58	1.20
Hernando	994,040	423,890	401.47	99.79	17,217	7,279	6.95	1.71
Hillsboro	4,317,844	751,347	288.99	129.23	87,951	11,093	5 89	1.91
Holmes	556,394	84,153	128.32	38.78	10,388	1,564	2.40	0.72
Jackson	1,613,456	1,041,280	91.97	72.45	35,041	18,723	2.00	1.30
Jefferson	1,683,994	1,383,990	106.87	86.15	37,844	26,879	2.40	1.67
Lafayette	852,580	253,126	231.30	103.70	15,397	4,121	4.18	1.69
Lake	3,520,923	.....	438.25	.....	62,841	.....	7.82	.....
Lee	1,053,051	.....	744.73	.....	20,820	.....	14.72	.....
Leon	2,080,268	1,720,094	117.18	87.48	46,795	33,813	2.64	1.72
Levy	1,257,342	546,205	190.91	94.71	24,267	8,888	3.68	1.54
Liberty	309,694	171,728	213.29	126.09	5,545	2.701	3.82	1.98
Madison	1,558,940	1,215,570	108.89	82.14	33,504	25.219	2.34	1.70
Manatee	967,020	611,116	334.03	172.44	16,180	10,023	5.59	2.83
Marion	5,333,230	1,182,864	256.45	90.67	98,870	22.031	4.75	1.69
Monroe	2,811,625	1,259.195	149.67	115.10	81,032	25,509	4.31	2.33
Nassau	1,982,820	966,570	239.07	145.68	36,413	22,455	4.39	3.38
Orange	5,170,128	1,091,207	410.85	164.88	125,688	16,275	9.99	2.46
Osceola	1,459,090	.....	465.72	.....	32,117	.....	10.25	.....
Pasco	1,608,650	.....	378.59	.....	28,799	.....	6.78	.....
Polk	3,494,336	318,414	442.04	100.10	59,387	5,448	7.51	1.71
Putnam	3,312,155	1,027,030	296.10	164.04	65,546	17,690	5.86	2.83
St. John	2,545,334	825.050	292.16	181.93	69,475	16,313	7.97	3.60
Santa Rosa	1,259,940	678,210	158.26	102.06	25,248	14,271	3.17	2.15
Sumter	1,714,798	520,760	319.75	111.13	27,145	8,514	5.06	1.82
Suwannee	1,654,693	520,030	157.23	72.62	34,090	8,694	3.24	1.21
Taylor	544,380	117,722	256.54	51.66	10,634	1,945	5.01	0.85
Volusia	4,183,600	529,977	494.11	160.89	85,880	9,243	10.14	2.81
Wakulla	408,945	269,224	131.20	98.87	8,604	4,128	2.76	1.52
Walton	1,057,882	244,506	219.66	58.20	18,306	3,362	3.80	0.80
Washington	1,025,120	179,991	159.53	44.02	18,391	3,347	2.86	0.82

GEORGIA.

The State	377,366,784	239,472,599	205.39	155.28	5,559,680	3,207,008	3.03	2.08
Appling	1,383,109	812,316	159.42	153.96	12,698	8,713	1.46	1.65
Baker	560,787	590,883	91.27	80.87	4,507	11,888	0.73	1.63
Baldwin	1,731,959	1,146,004	118.56	83.01	29,944	23,841	2.05	1.73
Banks	1,011,903	842,740	118.19	114.86	5,140	6,408	0.60	0.87
Bartow	4,279,213	3,259,790	207.57	174.41	53,041	29,494	2.57	1.58
Berrien	2,031,004	942,240	189.92	142.35	18,626	6,807	1.74	1.03
Bibb	15,625,355	8,759,462	368.78	322.67	367,166	175,588	8.67	6.47
Brooks	2,731,975	1,832,549	195.43	156.27	26,121	15,758	1.87	1.34
Bryan	609,073	428,088	110.34	86.85	6,084	6,558	1.10	1.33
Bullock	2,278,982	1,050,398	166.20	130.44	21,425	9,253	1.56	1.15
Burke	3,078,727	2,308,517	108.02	85.10	27,395	20,038	0.96	0.74
Butts	1,229,656	865,919	116.39	104.19	18,765	8,892	1.78	1.07
Calhoun	901,834	676,810	106.88	96.36	8,311	6,580	0.98	0.94
Camden	768,905	538,472	124.46	87.09	6,228	6,290	1.01	1.02
Campbell	1,538,231	1,449,009	168.76	145.34	14,632	11,401	1.61	1.14
Carroll	3,113,937	1,987,688	139.63	117.61	31,234	18,307	1.40	1.08
Catoosa	959,026	805,115	176.58	169.89	6,818	6,450	1.26	1.36
Charlton	389,869	217,193	116.90	100.83	2,714	4,375	0.81	2.03
Chatham	28,916,880	17,672,222	500.81	392.52	765,326	491,459	13.25	10.92
Chattahoochee	513,868	504,418	104.83	88.96	5,375	5,243	1.10	0.92

TABLE 4.—ASSESSED VALUATION OF PROPERTY TAXED AND AD VALOREM TAXATION, TOTAL AND PER CAPITA, BY COUNTIES: 1880 AND 1890—Continued.

GEORGIA—Continued

COUNTIES.	ASSESSED VALUATION OF PROPERTY TAXED.				AD VALOREM TAXATION.			
	Total.		Per capita.		Total.		Per capita.	
	1890	1880	1890	1880	1890	1880	1890	1880
Chattooga	$2,121,179	$1,452,245	$189.36	$144.92	$15,824	$11,210	$1.41	$1.12
Cherokee	2,058,202	1,692,209	133.55	118.13	18,628	14,122	1.21	0.99
Clarke	6,647,165	4,430,265	437.72	378.59	112,704	60,627	7.42	5.18
Clay	1,053,979	760,121	134.83	114.30	10,122	9,549	1.29	1.44
Clayton	1,340,130	1,225,891	161.56	152.72	11,353	10,768	1.37	1.34
Clinch	1,047,949	666,053	157.54	160.96	8,997	4,871	1.35	1.18
Cobb	4,764,569	3,338,479	213.79	160.91	44,372	33,252	1.99	1.60
Coffee	1,751,300	797,548	167.06	157.31	16,092	5,225	1.54	1.03
Colquitt	811,842	294,634	169.35	116.59	6,056	2,468	1.26	0.98
Columbia	1,041,250	892,405	92.30	85.28	16,820	10,838	1.49	1.04
Coweta	3,933,666	2,963,015	175.97	140.37	32,848	22,742	1.47	1.08
Crawford	874,600	712,334	93.89	82.29	4,688	7,039	0.50	0.81
Dade	1,657,119	691,392	290.37	147.04	13,208	4,813	2.31	1.02
Dawson	677,685	567,601	120.76	97.24	6,099	4,196	1.09	0.72
Decatur	2,934,737	2,025,725	147.11	106.21	26,997	24,149	1.35	1.27
Dekalb	4,419,320	2,372,986	257.10	163.69	47,806	19,189	2.78	1.32
Dodge	1,597,739	681,244	139.52	127.15	16,626	9,019	1.45	1.68
Dooly	2,852,737	1,328,229	157.21	106.94	29,897	10,980	1.65	0.88
Dougherty	3,332,991	2,398,514	273.06	190.03	50,804	29,312	4.16	2.32
Douglas	1,159,263	697,462	148.74	100.59	13,926	5,311	1.79	0.77
Early	1,366,106	805,308	139.51	105.81	13,423	7,489	1.37	0.98
Echols	356,452	244,896	115.77	95.92	2,988	2,496	0.97	0.98
Effingham	1,114,364	640,795	199.03	107.17	8,061	5,472	1.44	0.92
Elbert	1,980,416	1,344,549	128.80	103.77	16,644	13,178	1.08	1.02
Emanuel	2,065,228	1,247,171	140.46	127.80	18,027	12,291	1.23	1.26
Fannin	616,105	432,833	70.62	59.74	5,675	4,661	0.65	0.64
Fayette	975,926	863,768	111.82	100.38	8,340	9,119	0.96	1.06
Floyd	8,377,292	5,193,583	295.07	212.69	129,282	61,754	4.55	2.53
Forsyth	1,397,131	1,227,243	125.25	116.23	11,122	9,774	1.00	0.93
Franklin	1,804,420	1,227,647	123.00	107.19	12,640	10,240	0.86	0.89
Fulton	46,055,207	20,343,525	544.03	414.02	976,882	439,252	11.54	8.94
Gilmer	709,786	557,047	78.22	66.43	7,636	5,365	0.84	0.64
Glascock	481,570	415,153	129.45	116.06	4,989	4,717	1.34	1.32
Glynn	6,720,698	1,170,644	500.80	180.18	130,937	25,104	9.76	3.86
Gordon	2,161,848	1,826,924	169.45	163.54	21,194	14,677	1.66	1.31
Greene	2,136,689	2,092,354	125.31	119.24	19,267	21,165	1.13	1.21
Gwinnett	2,735,611	2,405,689	137.47	123.17	23,687	20,662	1.19	1.06
Habersham	1,536,808	834,939	132.79	95.77	14,450	8,452	1.25	0.97
Hall	3,867,344	2,074,198	214.29	135.59	45,067	17,386	2.50	1.14
Hancock	2,445,244	2,367,398	142.59	139.35	24,070	23,320	1.40	1.37
Haralson	1,672,459	630,249	147.80	105.50	29,746	6,371	2.63	1.07
Harris	1,865,308	1,790,073	111.05	113.69	18,392	15,008	1.09	0.95
Hart	1,260,945	986,781	115.82	108.51	10,087	6,394	0.93	0.70
Heard	1,088,609	933,540	113.91	106.46	10,622	11,884	1.11	1.36
Henry	1,939,551	1,647,632	119.58	116.09	16,535	15,564	1.02	1.10
Houston	2,871,197	2,297,564	132.85	102.51	28,490	24,583	1.32	1.10
Irwin	1,362,466	516,515	215.72	191.59	11,800	3,844	1.87	1.43
Jackson	2,802,470	1,780,172	146.14	109.23	22,405	17,718	1.17	1.09
Jasper	1,545,559	1,133,495	111.36	95.65	14,589	12,780	1.05	1.08
Jefferson	2,194,721	2,066,606	127.50	131.87	20,500	19,425	1.19	1.24
Johnson	1,034,231	531,202	168.74	110.67	11,791	4,777	1.92	1.00
Jones	1,267,196	1,098,849	99.71	94.62	10,720	9,377	0.84	0.81
Laurens	2,006,027	1,051,931	145.92	104.64	23,827	12,945	1.73	1.29
Lee	1,252,786	979,310	138.06	92.59	14,293	12,204	1.58	1.15
Liberty	1,478,114	888,193	114.70	83.41	19,747	5,543	1.53	0.52
Lincoln	634,743	671,733	103.28	104.76	4,553	5,592	0.74	0.87
Lowndes	2,930,511	1,298,606	194.05	117.53	24,972	11,936	1.65	1.08
Lumpkin	701,844	539,304	102.21	82.64	6,833	5,557	1.00	0.85
McDuffie	969,722	805,453	110.33	85.24	11,347	9,932	1.29	1.05
McIntosh	919,988	725,358	142.19	116.22	18,923	6,945	2.92	1.11
Macon	1,904,248	1,327,807	144.45	113.73	31,757	13,298	2.41	1.14
Madison	1,079,322	882,843	97.91	110.66	12,943	7,424	1.17	0.93
Marion	1,190,770	859,588	154.09	99.98	14,730	7,361	1.91	0.86
Meriwether	2,038,143	1,503,662	98.27	85.19	17,492	14,528	0.84	0.82
Miller	587,034	334,027	137.32	89.79	4,960	3,643	1.16	0.98
Milton	984,376	840,992	158.57	134.32	7,836	7,361	1.26	1.18
Mitchell	1,687,310	1,193,900	154.71	127.12	16,217	14,744	1.49	1.57
Monroe	2,376,577	2,199,282	124.19	116.93	24,051	22,504	1.26	1.20
Montgomery	1,426,465	730,631	154.25	135.78	9,415	5,987	1.02	1.11
Morgan	2,903,380	2,090,611	181.00	148.99	26,408	14,814	1.65	1.06
Murray	1,306,658	1,074,565	154.43	129.95	13,186	8,890	1.56	1.08
Muscogee	15,000,098	7,634,875	540.33	395.14	242,219	95,089	8.73	4.92
Newton	2,373,542	2,024,025	165.87	148.57	25,894	17,997	1.81	1.32
Oconee	1,159,609	777,935	150.34	122.49	11,942	6,395	1.55	1.01
Oglethorpe	1,673,012	1,601,480	98.70	103.99	16,871	15,880	1.00	1.03
Paulding	1,424,222	1,210,841	119.20	111.22	12,449	10,241	1.04	0.94
Pickens	819,215	528,469	100.12	77.83	10,917	6,047	1.33	0.89
Pierce	1,185,554	544,283	185.85	119.94	10,315	4,629	1.62	1.02
Pike	2,745,040	2,357,048	168.41	148.72	26,907	21,685	1.65	1.37
Polk	2,815,727	1,673,805	188.41	140.04	44,112	13,401	2.95	1.12

TABLE 4.—ASSESSED VALUATION OF PROPERTY TAXED AND AD VALOREM TAXATION, TOTAL AND PER CAPITA, BY COUNTIES: 1880 AND 1890—Continued.

GEORGIA—Continued.

COUNTIES.	ASSESSED VALUATION OF PROPERTY TAXED.				AD VALOREM TAXATION.			
	Total.		Per capita.		Total.		Per capita.	
	1890	1880	1890	1880	1890	1880	1890	1880
Pulaski	$2,051,903	$1,566,227	$123.91	$111.41	$19,510	$19,434	$1.18	$1.38
Putnam	2,042,384	1,682,656	137.61	115.73	19,726	16,104	1.33	1.11
Quitman	653,771	586,078	146.22	133.44	5,884	5,180	1.32	1.18
Rabun	562,172	316,177	100.28	68.23	6,005	4,980	1.07	1.07
Randolph	2,106,004	1,642,084	137.94	123.09	21,840	18,484	1.43	1.39
Richmond	22,953,300	15,328,452	507.88	442.19	455,587	317,123	10.08	9.15
Rockdale	1,268,762	1,160,995	186.23	169.79	14.566	10,455	2.14	1.53
Schley	732,214	553,483	134.52	104.39	7,531	5,168	1.38	0.97
Screven	1,446,587	1,081,722	100.29	84.60	21,410	13,980	1.48	1.09
Spalding	3,119,889	2,017,879	237.85	160.34	50,615	28,831	3.86	2.29
Stewart	1,944,587	1,454,896	124.00	103.94	23,072	13,215	1.47	0.94
Sumter	5,835,240	2,991,898	263.95	164.04	105,376	33,075	4.77	1.81
Talbot	1,475,807	1,264,018	111.31	89.55	14,349	12,591	1.08	0.89
Taliaferro	696,886	684,080	95.58	97.25	11,971	5,426	1.64	0.77
Tattnall	2,363,694	930,359	230.54	133.14	15,269	7,414	1.49	1.06
Taylor	898,325	815,213	103.66	94.83	8,649	8,347	1.00	0.97
Telfair	802,015	658,682	146.43	136.43	11,319	7,355	2.07	1.52
Terrell	2,324,459	1,276,405	160.27	122.13	33,870	12,866	2.34	1.23
Thomas	5,107,516	2,536,419	195.29	123.15	51,789	24,274	1.98	1.18
Towns	366,068	248.277	90.08	76.14	3,097	2,004	0.76	0.61
Troup	3,718,400	2,983,851	179.43	145.09	44,919	33,192	2.17	1.61
Twiggs	748,887	653,647	91.38	73.30	6,329	8,902	0.77	1.00
Union	616,680	429,570	79.58	66.80	4,292	3,786	0.55	0.59
Upson	1,429,513	1,444,657	117.29	116.50	16,082	19,483	1.32	1.57
Walker	2,494,508	1,753,891	187.81	158.64	17,661	11,486	1.33	1.04
Walton	2,518,038	2,362,910	144.16	151.26	19,263	20,358	1.10	1.30
Ware	1,936,749	550,616	219.81	132.39	28,101	6,030	3.19	1.45
Warren	1,365,263	1,214,270	124.60	111.55	10,363	9,521	0.95	0.87
Washington	3,889,619	2,806,251	154.12	127.77	35,926	36,223	1.42	1.65
Wayne	1,257,193	670,978	167.96	112.20	13,428	5,643	1.79	0.94
Webster	761,721	625,786	133.75	119.49	6,464	5,266	1.14	1.01
White	673,417	479,899	109.48	89.85	6,616	3,633	1.08	0.68
Whitfield	2,867,761	1,920,990	222.03	161.43	39,627	17,572	3.07	1.48
Wilcox	1,397,737	402,572	175.16	129.49	12,871	3,530	1.61	1.14
Wilkes	3,096,505	2,785,087	171.26	174.23	33,007	18,617	1.83	1.16
Wilkinson	1,250,892	1,209,195	116.03	100.26	14,442	11,200	1.34	0.93
Worth	1,477,609	625,345	147.06	106.13	8,263	6,366	0.82	1.08

IDAHO.

The State	25,748,437	6,440,876	305.13	197.51	761,561	195,887	9.02	6.01
Ada	3,744,642	1,325,152	447.50	283.52	102,307	41,910	12.23	8.97
Alturas	649,104	371,591	246.90	219.49	29,800	21,608	11.34	12.76
Bear Lake	922,913	148,479	152.37	45.90	25,436	5,644	4.20	1.74
Bingham	3,177,658	.....	234.08	.....	101,404	.....	7.47	.....
Boise	711,982	713,527	213.04	222.01	16,874	21,737	5.05	6.76
Cassia	701,938	304,378	223.33	232.00	18,251	9,639	5.81	7.35
Custer	733,470	.....	337.07	.....	24,938	.....	11.46	.....
Elmore	1,063,499	.....	568.72	.....	27,023	.....	14.45	.....
Idaho	1,002,877	532,983	339.38	262.42	18,676	16,722	6.32	8.23
Kootenai	1,480,959	.....	360.51	.....	43,319	.....	10.55	.....
Latah	2,755,295	.....	300.37	.....	77,838	.....	8.49	.....
Lemhi	669,995	532,722	349.87	238.89	16,750	12,490	8.75	5.60
Logan	1,972,848	.....	473.22	.....	67,476	.....	16.19	.....
Nez Perces	1,409,749	864,737	495.17	218.09	36,370	19,724	12.77	4.97
Oneida	1,086,990	878,722	159.41	126.18	30,489	18,712	4.47	2.69
Owyhee	838,271	542,896	414.78	380.71	21,637	17,511	10.71	12.28
Shoshone	1,707,841	45,646	317.32	97.33	66,913	4,635	12.43	9.88
Washington	1,118,406	180,043	291.56	204.83	36,060	5,555	9.40	6.32

ILLINOIS.

The State	809,682,926	786,616,394	211.61	255.57	33,090,429	19,283,413	8.65	6.27
Adams	13,330,473	17,189,806	215.40	290.69	517,482	458,525	8.36	7.75
Alexander	2,178,377	1,835,802	131.52	123.97	125.540	77,088	7.58	5.21
Bond	3,003,401	2,846,170	206.42	191.45	55,739	80,391	3.83	5.41
Boone	3,358,937	4,840,440	275.26	420.62	75,366	49,390	6.18	4.29
Brown	2,177,225	2,597,943	182.18	199.21	57,890	53,255	4.84	4.08
Bureau	10,877,607	12,432,214	310.66	374.78	294,661	176,328	8.42	5.32
Calhoun	795,047	1,001,509	103.90	134.12	20,903	19,285	2.73	2.58
Carroll	4,944,182	4,775,274	269.88	281.30	125,354	78,742	6.84	4.64
Cass	3,533,536	4,145,067	221.36	286.00	121,368	109,779	7.60	7.57
Champaign	10,152,110	11,953,432	240.81	292.52	351,591	229,258	8.34	5.61
Christian	7,582,770	8,865,550	248.36	314.08	205,948	158,408	6.75	5.61
Clark	3,020,961	3,102,898	137.95	141.72	94,704	87,942	4.32	4.02
Clay	1,943,422	2,869,114	115.87	177.19	84,699	63,747	5.05	3.94
Clinton	3,354,786	3,774,239	192.68	201.68	68,378	73,973	3.93	3.95
Coles	5,670,210	6,427,535	188.42	237.69	216,577	181,004	7.20	6.69

TABLE 4.—ASSESSED VALUATION OF PROPERTY TAXED AND AD VALOREM TAXATION, TOTAL AND PER CAPITA, BY COUNTIES: 1880 AND 1890—Continued.

ILLINOIS—Continued.

COUNTIES.	ASSESSED VALUATION OF PROPERTY TAXED.				AD VALOREM TAXATION.			
	Total.		Per capita.		Total.		Per capita.	
	1890	1880	1890	1880	1890	1880	1890	1880
Cook	$240,230,792	$148,982,393	$201.55	$245.23	$15,097,133	$6,001,621	$12.67	$9.88
Crawford	2,083,384	2,146,351	120.55	132.52	80,088	74,893	4.63	4.62
Cumberland	1,736,823	1,813,472	112.47	131.80	65,723	37,458	4.26	2.72
Dekalb	8,163,052	8,769,447	301.60	327.61	211,664	136,465	7.82	5.10
Dewitt	4,221,546	5,379,759	248.17	316.27	167,536	143,088	9.85	8.41
Douglas	4,279,373	4,809,003	242.20	303.35	136,400	84,120	7.72	5.31
Dupage	5,485,276	6,696,040	243.24	349.46	151,934	90,481	6.74	4.72
Edgar	6,281,789	7,386,232	234.51	289.67	218,214	154,219	8.15	6.05
Edwards	1,526,659	1,894,837	161.65	220.41	36,438	33,196	3.86	3.86
Effingham	3,088,090	2,958,392	159.53	156.36	85,135	66,974	4.40	3.54
Fayette	4,156,622	4,171,221	177.88	179.48	99,202	96,231	4.25	4.14
Ford	3,678,352	4,064,978	215.93	269.22	146,669	81,251	8.61	5.38
Franklin	1,290,874	1,450,956	75.32	89.96	39,623	34,019	2.31	2.11
Fulton	9,549,029	12,057,721	221.50	292.38	276,636	176,760	6.42	4.29
Gallatin	1,321,233	1,554,707	88.47	120.89	59,958	52,953	4.01	4.12
Greene	5,717,699	6,009,987	240.33	261.19	149,773	120,363	6.30	5.23
Grundy	5,053,578	5,638,820	240.37	337.01	138,470	96,943	6.59	5.79
Hamilton	1,564,959	1,445,773	87.92	86.51	46,261	52,959	2.60	3.17
Hancock	8,180,723	10,224,771	256.39	289.35	197,711	174,887	6.20	4.95
Hardin	484,079	547,824	66.92	90.94	16,271	23,849	2.25	3.96
Henderson	2,990,271	3,496,224	302.78	326.08	65,963	100,040	6.68	9.33
Henry	9,872,595	11,816,867	296.14	322.89	230,155	176,436	6.90	4.82
Iroquois	8,774,346	9,774,488	249.51	275.72	232,645	158,609	6.62	4.47
Jackson	2,980,692	2,462,261	107.18	109.41	120,372	100,874	4.33	4.48
Jasper	1,776,420	2,196,753	97.67	151.34	74,461	59,305	4.09	4.09
Jefferson	2,390,463	2,326,042	105.82	112.45	87,561	75,331	3.88	3.64
Jersey	3,510,151	4,693,307	237.01	301.98	83,644	81,731	5.65	5.26
Jo Daviess	4,488,239	4,725,659	178.81	171.67	149,915	100,721	5.97	3.66
Johnson	1,431,386	1,020,052	95.34	78.00	59,235	70,317	3.95	5.40
Kane	13,733,816	12,793,294	211.09	284.68	569,287	317,753	8.75	7.07
Kankakee	5,358,957	5,216,189	186.52	208.26	220,523	123,581	7.68	4.93
Kendall	3,734,210	4,729,028	308.46	361.46	75,303	49,075	6.22	3.75
Knox	10,938,841	13,053,391	282.28	340.43	298,483	276,582	7.70	7.21
Lake	5,608,577	5,541,555	231.42	260.22	171,498	90,731	7.08	4.26
Lasalle	17,831,392	20,070,861	220.69	285.09	616,857	440,613	7.63	6.26
Lawrence	1,928,026	2,090,554	131.22	153.01	68,590	43,307	4.67	3.17
Lee	7,520,227	8,969,001	287.17	326.25	207,036	156,347	7.91	5.69
Livingston	10,664,955	11,844,390	277.34	308.05	288,771	164,982	7.51	4.29
Logan	7,780,060	10,034,753	305.23	400.80	224,237	190,883	8.80	7.62
McDonough	7,106,320	8,910,319	258.72	318.57	204,223	135,018	7.44	4.83
McHenry	6,605,991	8,020,876	252.97	322.02	158,675	112,932	6.08	4.53
McLean	18,402,754	20,331,103	291.94	338.29	539,043	374,504	8.55	6.23
Macon	8,838,559	9,436,978	232.09	307.74	317,245	201,111	8.33	6.56
Macoupin	9,703,751	11,010,194	240.31	292.11	279,142	272,427	6.91	7.23
Madison	11,818,339	14,077,894	229.33	280.85	323,077	348,941	6.27	6.96
Marion	3,799,396	4,580,899	156.09	193.40	102,758	68,801	4.22	2.90
Marshall	4,269,008	4,971,651	312.68	330.23	108,723	88,601	7.96	5.89
Mason	3,677,815	4,456,009	228.90	274.35	182,224	137,760	11.34	8.48
Massac	1,183,778	1,014,272	104.64	97.12	45,097	30,832	3.99	2.95
Menard	3,731,122	4,487,454	284.38	344.55	98,279	91,861	7.49	7.05
Mercer	5,736,634	6,587,512	309.34	337.79	132,214	95,629	7.13	4.90
Monroe	2,602,001	2,564,492	200.96	187.44	65,789	76,857	5.08	5.62
Montgomery	7,194,288	6,716,191	239.79	239.20	173,349	117,960	5.78	4.20
Morgan	8,411,937	9,196,771	257.75	291.83	241,789	227,496	7.41	7.22
Moultrie	3,160,388	3,589,157	218.24	262.00	109,983	70,132	7.59	5.12
Ogle	8,936,998	10,030,184	311.29	335.04	244,708	154,256	8.52	5.15
Peoria	15,102,659	14,105,512	214.59	254.82	674,184	460,937	9.58	8.33
Perry	2,037,049	2,192,469	116.21	136.97	59,282	65,937	3.38	4.12
Piatt	4,842,230	5,187,251	283.80	332.88	162,587	67,912	9.53	4.36
Pike	7,008,254	8,979,894	226.07	266.06	224,098	178,095	7.23	5.28
Pope	1,088,131	1,191,530	77.63	89.89	33,222	41,902	2.37	3.16
Pulaski	806,246	686,078	71.00	72.17	40,660	98,550	3.58	10.37
Putnam	1,438,770	1,981,604	304.18	356.79	47,535	44,011	10.05	7.92
Randolph	4,020,366	4,470,184	160.50	174.00	110,812	112,657	4.42	4.39
Richland	1,770,344	2,137,164	117.87	137.48	84,372	64,545	5.62	4.15
Rock Island	7,024,133	7,924,038	167.57	206.88	350,891	249,541	8.37	6.52
St. Clair	15,430,176	15,466,367	231.79	250.24	485,861	420,467	7.30	6.80
Saline	1,670,408	1,387,423	86.36	87.04	68,325	67,420	3.53	4.23
Sangamon	15,351,434	17,318,488	250.86	327.42	570,596	262,247	9.32	4.96
Schuyler	3,043,942	3,832,946	190.09	235.89	79,636	76,327	4.97	4.70
Scott	2,621,420	2,877,632	254.41	267.91	60,534	52,830	5.87	4.92
Shelby	6,231,250	7,853,500	199.78	259.45	200,539	124,605	6.43	4.12
Stark	3,541,028	4,013,021	354.74	358.08	102,992	65,099	10.32	5.81
Stephenson	7,853,788	8,048,645	250.62	251.81	214,578	142,761	6.85	4.47
Tazewell	8,186,168	9,921,960	276.97	334.46	272,530	194,964	9.22	6.57
Union	1,797,930	1,672,941	83.43	92.42	64,426	47,415	2.99	2.62
Vermilion	10,968,673	12,312,805	219.79	296.07	420,270	211,896	8.42	5.10
Wabash	1,600,417	1,920,066	134.87	193.07	60,958	64,580	5.14	6.49
Warren	6,850,547	7,883,544	321.91	343.76	228,141	165,983	10.72	7.24
Washington	3,548,678	4,226,312	184.23	200.19	95,073	119,900	4.94	5.68
Wayne	2,685,359	2,722,511	112.80	127.87	93,772	83,390	3.94	3.92

TABLE 4.—ASSESSED VALUATION OF PROPERTY TAXED AND AD VALOREM TAXATION, TOTAL AND PER CAPITA, BY COUNTIES: 1880 AND 1890—Continued.

ILLINOIS—Continued.

COUNTIES.	ASSESSED VALUATION OF PROPERTY TAXED.				AD VALOREM TAXATION.			
	Total.		Per capita.		Total.		Per capita.	
	1890	1880	1890	1880	1890	1880	1890	1880
White	$2,754,197	$2,706,577	$110.15	$117.23	$111,957	$80,691	$4.48	$3.50
Whiteside	7,701,890	9,069,026	249.62	293.64	229,577	167,472	7.44	5.42
Will	12,630,568	13,017,125	203.70	243.67	419,717	221,294	6.77	4.14
Williamson	1,805,352	1,444,222	81.23	74.74	61,898	46,185	2.78	2.39
Winnebago	9,990,576	9,452,420	250.15	309.86	310,377	171,231	7.77	5.61
Woodford	5,771,264	7,116,837	269.32	329.18	143,136	100,079	6.68	4.63

INDIANA.

The State	856,838,472	727,815,131	390.82	367.90	15,584,054	10,843,630	7.11	5.48
Adams	5,590,520	3,446,525	277.02	224.02	102,051	65,096	5.06	4.23
Allen	28,501,685	18,996,495	427.38	346.89	605,139	443,606	9.07	8.10
Bartholomew	11,373,784	9,779,622	476.55	429.36	257,542	131,772	10.79	5.79
Benton	5,904,914	5,241,303	496.09	471.85	106,990	85,804	8.99	7.72
Blackford	3,115,000	2,058,419	297.77	256.66	54,915	29,933	5.25	3.73
Boone	9,792,060	8,885,290	368.51	342.77	155,480	90,342	5.85	3.49
Brown	1,606,805	1,544,780	155.88	150.50	24,682	25,199	2.39	2.46
Carroll	8,380,380	7,186,348	418.58	391.73	139,507	103,868	6.97	5.66
Cass	10,953,665	9,123,863	351.62	330.44	272,613	232,309	8.75	8.41
Clark	9,135,135	7,640,671	301.90	267.06	199,062	146,932	6.58	5.14
Clay	7,169,609	5,104,541	234.79	197.44	118,563	101,922	3.88	3.94
Clinton	10,133,340	7,717,005	370.24	328.77	210,701	108,864	7.70	4.64
Crawford	1,384,358	1,194,414	99.30	96.67	34,744	25,644	2.49	2.08
Daviess	6,486,960	5,337,199	247.34	247.64	113,625	79,608	4.33	3.69
Dearborn	8,312,590	8,147,040	355.79	305.46	142,195	160,696	6.09	6.03
Decatur	9,557,150	9,235,787	495.78	466.95	179,003	122,611	9.29	6.20
Dekalb	7,115,900	5,759,934	292.75	284.79	155,242	70,148	6.39	3.47
Delaware	11,259,230	8,543,299	373.68	372.65	211,153	136,820	7.01	5.97
Dubois	3,872,480	2,880,004	191.21	180.09	62,077	40,124	3.07	2.51
Elkhart	13,897,361	12,390,667	354.52	370.38	278,137	183,241	7.10	5.48
Fayette	7,321,498	6,841,182	579.69	600.42	104,941	69,840	8.31	6.13
Floyd	11,203,130	8,924,485	380.31	362.93	119,016	130,689	4.04	5.31
Fountain	7,584,540	7,283,107	387.80	360.05	164,945	93,197	8.43	4.61
Franklin	7,767,210	7,510,215	422.91	373.79	112,928	103,692	6.15	5.16
Fulton	5,465,385	4,882,355	326.37	341.40	91,127	52,858	5.44	3.70
Gibson	10,111,925	9,210,851	405.78	405.01	155,405	89,516	6.24	3.94
Grant	10,468,715	7,372,100	332.41	312.14	229,262	108,136	7.28	4.58
Greene	5,944,360	5,090,633	243.83	221.37	98,714	64,142	4.05	2.79
Hamilton	9,936,495	8,977,205	380.37	361.97	179,763	127,285	6.88	5.13
Hancock	8,718,863	7,478,475	489.03	436.75	145,693	74,562	8.17	4.35
Harrison	4,371,275	3,931,776	210.30	184.37	67,913	49,296	3.27	2.31
Hendricks	11,246,698	10,178,942	523.15	442.93	154,262	121,183	7.18	5.27
Henry	13,389,670	11,494,028	560.73	478.60	200,953	175,098	8.42	7.29
Howard	8,223,365	6,061,541	314.04	309.51	164,462	91,474	6.28	4.67
Huntington	9,202,145	7,084,085	332.88	324.88	196,803	115,876	7.12	5.31
Jackson	6,932,185	5,705,925	287.18	247.55	143,565	92,444	5.95	4.01
Jasper	3,838,925	2,678,814	343.22	283.05	85,352	42,518	7.63	4.49
Jay	7,678,650	5,686,535	327.06	294.91	142,113	84,938	6.05	4.41
Jefferson	7,461,175	6,540,639	304.45	251.79	145,449	137,441	5.93	5.29
Jennings	3,529,895	2,952,251	241.64	179.44	70,446	43,989	4.82	2.67
Johnson	10,346,245	9,865,010	528.92	504.94	169,715	85,139	8.68	4.36
Knox	11,564,530	10,099,255	412.37	383.65	188,812	132,650	6.73	5.04
Kosciusko	11,576,009	9,522,807	404.12	359.43	187,606	128,927	6.55	4.87
Lagrange	6,463,815	6,344,685	413.95	405.93	93,143	90,836	5.96	5.81
Lake	10,582,070	4,792,185	443.02	317.55	162,604	65,601	6.81	4.35
Laporte	16,436,597	12,195,570	477.18	393.60	243,236	214,218	7.06	6.91
Lawrence	5,690,585	5,743,230	287.52	309.72	101,080	104,214	5.11	5.62
Madison	11,337,010	9,282,220	310.71	337.20	233,685	134,158	6.40	4.87
Marion	78,148,190	66,759,285	553.63	649.52	1,379,909	829,738	9.78	8.07
Marshall	8,959,550	6,479,771	376.17	276.75	141,329	88,108	5.93	3.76
Martin	2,456,025	1,833,831	175.77	136.09	54,292	69,284	3.89	5.14
Miami	8,677,155	6,634,737	336.02	275.49	196,721	151,531	7.62	6.29
Monroe	5,751,035	5,138,965	325.41	323.71	96,380	71,499	5.45	4.50
Montgomery	15,862,649	13,492,935	566.02	493.96	271,191	181,011	9.68	6.63
Morgan	7,745,890	7,186,010	415.49	380.21	141,061	89,794	7.57	4.75
Newton	3,633,769	2,885,665	412.79	353.33	69,138	47,522	7.85	5.82
Noble	8,714,642	7,306,222	373.07	318.27	148,300	86,360	6.35	3.76
Ohio	1,456,445	1,702,480	293.93	306.04	23,632	32,992	4.77	5.93
Orange	3,599,717	3,437,135	245.25	239.30	54,546	44,076	3.72	3.07
Owen	4,876,536	4,941,555	324.24	310.77	72,416	58,596	4.81	3.69
Parke	9,887,040	9,188,467	487.14	472.17	147,991	102,326	7.29	5.26
Perry	2,438,465	2,232,110	133.69	131.32	52,886	50,058	2.90	2.95
Pike	3,922,535	3,172,854	211.53	193.67	72,538	50,066	3.91	3.06
Porter	9,134,565	6,348,950	506.01	368.55	158,086	108,851	8.76	6.32
Posey	8,414,715	7,164,346	390.85	343.50	143,754	107,014	6.68	5.13
Pulaski	2,964,075	2,534,134	263.87	257.25	62,912	57,234	5.60	5.81
Putnam	13,225,075	11,687,659	592.12	519.43	156,901	157,694	7.02	7.01
Randolph	12,626,460	10,702,325	449.58	404.85	217,543	123,502	7.75	4.67
Ripley	4,277,450	3,837,710	221.06	177.45	70,739	52,876	3.66	2.44
Rush	12,357,675	11,952,830	649.24	621.31	195,580	115,876	10.28	6.02

TABLE 4.—ASSESSED VALUATION OF PROPERTY TAXED AND AD VALOREM TAXATION, TOTAL AND PER CAPITA, BY COUNTIES: 1880 AND 1890—Continued.

INDIANA—Continued.

COUNTIES.	ASSESSED VALUATION OF PROPERTY TAXED.				AD VALOREM TAXATION.			
	Total.		Per capita.		Total.		Per capita.	
	1890	1880.	1890	1880	1890	1880	1890	1880
St. Joseph	$16,175,560	$13,824,505	$380.99	$416.68	$313,573	$164,781	$7.39	$4.97
Scott	1,819,035	1,457,451	232.23	174.69	36,342	17,035	4.64	2.04
Shelby	12,811,335	12,071,360	503.31	477.94	196,059	140,449	7.70	5.56
Spencer	4,993,355	4,761,561	226.35	215.24	96,004	72,779	4.35	3.29
Starke	2,370,581	983,714	323.01	192.70	56,322	20,526	7.67	4.02
Steuben	4,237,070	3,740,145	292.66	255.39	93,639	76,998	6.47	5.26
Sullivan	6,867,520	6,411,840	313.92	315.30	114,804	73,823	5.25	3.63
Switzerland	2,915,735	3,154,745	233.00	236.56	50,358	44,775	4.02	3.36
Tippecanoe	21,721,430	19,837,535	590.72	551.56	485,632	330,242	13.84	9.18
Tipton	4,686,630	2,898,989	258.12	201.22	83,625	71,015	4.61	4.93
Union	4,971,575	5,025,410	709.62	654.95	84,322	45,755	12.04	5.96
Vanderburg	22,727,590	20,931,105	380.00	496.08	598,982	564,567	10.01	13.38
Vermilion	5,549,370	5,053,609	421.88	420.26	79,534	55,864	6.05	4.65
Vigo	25,782,255	21,950,670	513.64	480.76	510,790	380,072	10.18	8.32
Wabash	12,440,410	10,079,215	458.62	399.32	204,822	202,273	7.55	8.01
Warren	5,591,905	5,562,020	510.44	483.78	102,151	73,896	9.32	6.43
Warrick	4,977,600	4,495,675	235.23	222.98	95,062	120,037	4.49	5.95
Washington	5,807,535	5,536,847	311.91	292.10	91,672	52,509	4.92	2.77
Wayne	23,967,162	23,003,242	636.95	595.74	418,125	268,357	11.11	6.95
Wells	7,121,115	5,756,145	331.00	312.12	128,395	66,021	5.97	3.58
White	5,893,715	4,721,719	376.09	342.28	115,280	54,107	7.36	3.92
Whitley	7,344,440	5,994,341	413.35	353.84	124,302	63,285	7.00	3.74

IOWA.

The State	519,246,110	398,671,251	271.59	245.39	15,175,432	10,261,605	7.94	6.32
Adair	3,877,567	3,827,537	266.79	328.07	106,904	101,829	7.36	8.73
Adams	3,226,430	2,788,404	262.48	234.56	82,156	77,867	6.68	6.55
Allamakee	3,430,030	3,888,121	191.55	196.46	93,925	84,687	5.25	4.28
Appanoose	4,752,220	4,078,906	250.63	245.19	109,411	75,893	5.77	4.56
Audubon	3,317,660	1,947,984	267.29	261.54	94,925	52,460	7.65	7.04
Benton	7,730,040	6,985,248	319.71	280.67	168,549	134,934	6.97	5.42
Black Hawk	6,767,350	6,395,358	279.42	267.44	179,689	139,783	7.42	5.85
Boone	5,050,580	3,977,731	212.46	190.89	141,926	101,533	5.97	4.87
Bremer	3,704,750	2,864,105	253.23	203.40	97,056	81,190	6.63	5.77
Buchanan	5,300,240	5,088,539	279.00	274.37	120,969	93,856	6.37	5.06
Buena Vista	2,941,740	1,742,300	217.13	231.17	100,082	73,889	7.39	9.80
Butler	4,292,560	3,372,557	277.60	235.96	110,954	95,061	7.18	6.65
Calhoun	2,987,330	1,611,707	227.92	288.06	102,764	45,180	7.84	8.08
Carroll	4,257,390	2,625,013	226.12	212.53	132,006	96,989	7.01	7.85
Cass	5,993,780	4,908,605	305.10	289.71	168,911	119,119	8.60	7.03
Cedar	6,773,330	5,642,125	371.08	297.96	132,592	107,574	7.26	5.68
Cerro Gordo	3,952,900	3,097,481	265.94	270.26	102,832	83,674	6.92	7.30
Cherokee	3,592,590	1,924,024	229.43	233.50	126,230	69,072	8.06	8.38
Chickasaw	3,077,520	2,697,090	204.91	185.57	89,346	76,300	5.95	5.25
Clarke	3,369,850	3,212,005	297.37	278.99	76,150	67,906	6.72	5.90
Clay	2,280,730	1,044,233	245.00	245.82	91,840	32,280	9.87	7.60
Clayton	6,154,990	6,051,558	230.24	209.91	137,186	149,250	5.13	5.18
Clinton	9,061,895	8,358,309	219.95	227.36	302,993	218,840	7.35	5.95
Crawford	4,678,740	3,006,472	247.63	242.20	159,470	100,011	8.44	8.06
Dallas	5,871,390	4,870,399	286.70	259.81	141,256	111,206	6.90	5.93
Davis	3,861,980	3,644,310	253.11	221.30	80,539	54,556	5.28	3.31
Decatur	3,753,020	3,103,286	239.92	202.35	87,272	55,960	5.58	3.65
Delaware	4,787,960	4,440,501	275.98	247.38	113,938	94,210	6.57	5.25
Des Moines	9,123,980	7,999,934	258.29	241.70	369,231	281,975	10.45	8.52
Dickinson	1,367,980	634,686	316.08	333.87	43,627	25,070	10.08	13.19
Dubuque	11,641,310	9,696,215	233.54	225.51	487,199	362,749	9.77	8.44
Emmet	1,106,384	715,039	258.86	461.32	39,808	21,791	9.31	14.06
Fayette	5,441,760	5,288,460	235.16	237.60	126,269	107,535	5.46	4.83
Floyd	3,981,750	3,389,402	258.15	230.93	107,908	91,300	7.00	6.22
Franklin	3,453,000	2,685,246	268.28	262.00	103,058	77,723	8.01	7.58
Fremont	4,632,160	4,428,491	275.04	250.88	157,925	121,677	9.38	6.89
Greene	4,312,610	2,895,546	273.00	227.51	114,844	79,353	7.27	6.24
Grundy	3,650,350	2,600,001	276.23	205.71	82,422	81,825	6.24	6.47
Guthrie	4,536,820	3,172,482	261.04	220.40	115,871	87,430	6.67	6.07
Hamilton	3,878,110	2,421,748	253.16	215.23	109,761	62,690	7.17	5.57
Hancock	2,046,620	1,539,519	268.55	445.85	73,292	47,998	9.62	13.90
Hardin	4,538,550	3,778,567	238.83	212.20	137,694	92,908	7.25	5.22
Harrison	5,906,730	4,802,703	276.58	288.47	176,032	124,392	8.24	7.47
Henry	5,693,770	5,371,883	301.34	255.97	141,387	89,327	7.48	4.26
Howard	2,934,350	2,878,964	262.42	265.66	68,269	80,212	6.11	7.40
Humboldt	2,390,370	980,428	243.02	183.57	67,905	48,562	6.90	9.09
Ida	3,001,210	1,236,775	280.36	282.24	96,036	43,956	8.97	10.03
Iowa	4,950,970	4,667,396	270.99	242.83	106,391	85,930	5.82	4.47
Jackson	5,050,050	4,696,673	221.78	197.58	149,575	122,966	6.57	5.17
Jasper	8,050,720	7,280,827	322.76	280.43	167,709	125,257	6.72	4.82

TABLE 4.—ASSESSED VALUATION OF PROPERTY TAXED AND AD VALOREM TAXATION, TOTAL AND PER CAPITA, BY COUNTIES: 1880 AND 1890—Continued.

IOWA—Continued.

COUNTIES.	ASSESSED VALUATION OF PROPERTY TAXED.				AD VALOREM TAXATION.			
	Total.		Per capita.		Total.		Per capita.	
	1890	1880	1890	1880	1890	1880	1890	1880
Jefferson	$5,073,987	$5,187,389	$334.17	$296.95	$93,515	$75,695	$6.16	$4.33
Johnson	8,483,760	7,420,691	367.55	291.82	178,228	141,335	7.72	5.56
Jones	6,025,350	5,327,002	297.80	253.04	125,293	117,541	6.19	5.58
Keokuk	6,655,440	4,977,625	278.91	234.15	138,231	78,714	5.79	3.70
Kossuth	3,209,310	1,668,766	244.61	270.11	95,749	65,867	7.30	10.66
Lee	10,594,290	8,255,480	280.90	236.82	420,558	236,302	11.15	6.78
Linn	11,922,150	9,229,230	263.16	247.85	367,374	202,894	8.11	5.45
Louisa	3,705,178	3,549,438	312.07	270.08	72,264	93,007	6.09	7.08
Lucas	3,868,580	3,555,062	265.64	244.67	88,229	62,535	6.06	4.30
Lyon	2,177,230	915,134	250.83	465.01	96,192	46,969	11.08	23.87
Madison	4,487,140	4,261,776	280.85	247.43	114,388	131,323	7.16	7.62
Mahaska	7,208,520	6,026,069	250.25	239.11	188,395	118,840	6.54	4.72
Marion	5,994,710	5,439,219	259.98	216.61	153,397	112,920	6.65	4.50
Marshall	6,931,490	7,279,492	268.23	306.48	227,032	202,573	8.79	8.53
Mills	4,502,410	4,236,949	309.49	299.71	113,716	100,786	7.82	7.13
Mitchell	3,282,440	2,852,312	246.82	198.59	115,403	89,458	8.68	6.23
Monona	4,021,000	2,193,818	277.02	242.28	113,516	58,992	7.82	6.51
Monroe	3,591,700	3,463,018	262.82	252.42	76,509	71,263	5.60	5.19
Montgomery	5,031,780	3,848,402	317.50	242.11	132,347	95,322	8.35	6.00
Muscatine	6,875,100	6,269,661	280.57	270.59	239,116	183,774	9.76	7.93
O'Brien	2,841,820	1,080,403	217.60	260.02	106,564	71,428	8.16	17.19
Osceola	1,577,095	719,448	282.94	324.22	55,635	31,828	9.98	14.34
Page	6,411,790	4,668,231	300.44	237.36	155,082	114,399	7.27	5.82
Palo Alto	2,313,730	1,070,851	248.31	259.22	83,248	41,946	8.93	10.15
Plymouth	5,537,360	2,761,857	282.98	322.42	173,426	68,994	8.86	8.05
Pocahontas	2,736,220	1,149,081	286.43	309.48	83,459	38,096	8.74	10.26
Polk	19,596,970	10,274,640	299.60	242.35	936,989	352,712	14.32	8.32
Pottawattamie	13,775,170	8,427,330	290.43	211.48	564,196	260,583	11.90	6.54
Poweshiek	6,096,680	5,261,259	331.45	277.84	156.873	97,072	8.53	5.13
Ringgold	3,612,630	2,581,615	266.50	213.62	100,447	62,275	7.41	5.15
Sac	3,472,150	1,967,219	239.10	224.21	101,972	82,616	7.02	9.42
Scott	10,237,220	10,023,795	237.17	242.91	431,604	292,043	10.00	7.08
Shelby	4,253,566	3,037,240	241.53	239.23	119,686	87,485	6.80	6.89
Sioux	4,915,470	1,552,018	267.58	286.03	145,055	64,588	7.90	11.90
Story	4,915,470	4,115,212	271.17	243.42	113,269	105,932	6.25	6.27
Tama	6,802,140	5,996,416	314.17	277.80	164,878	125,303	7.62	5.81
Taylor	4,552,860	3,565,263	277.88	228.03	101.189	92,278	6.18	5.90
Union	3,867,760	3,298,422	228.86	220.19	127,708	113,956	7.56	7.61
Van Buren	4,891,030	4,881,599	300.93	286.43	106,112	80,210	6.53	4.71
Wapello	7,937,980	6,532,993	260.89	258.37	247,794	179,286	8.14	7.09
Warren	5,674,914	4,788,015	310.63	244.56	121,188	86,462	6.63	4.42
Washington	6,783,630	5,354,000	367.32	262.79	132,806	103,585	7.19	5.08
Wayne	4,293,820	3,678,321	274.02	228.08	93,843	68,560	5.99	4.25
Webster	4,778,040	3,107,365	221.39	194.81	158,595	107,831	7.35	6.76
Winnebago	1,476,454	940,060	201.56	191.19	56,333	27,478	7.69	5.59
Winneshiek	5,015,050	5,182,042	222.61	216.48	122,386	110,161	5.43	4.60
Woodbury	22,045,120	3,349,570	396.27	223.36	641.810	169,908	11.54	11.33
Worth	1,756,440	1,559,892	189.95	196.14	44,920	40,576	4.86	5.10
Wright	2,899,850	1,435,668	240.51	283.62	84,829	40,169	7.04	7.94

KANSAS.

The State	347,717,219	160,891,689	243.65	161.52	12,756,148	4,414,821	8.94	4.43
Allen	3,542,642	1,990,572	262.24	176.11	108,900	56,482	8.06	5.00
Anderson	3,469,223	2,098,266	244.26	231.67	112,231	63,803	7.90	7.04
Atchison	6,184,792	4,946,853	231.14	185.50	267,795	162,768	10.01	6.10
Barber	3,076,791	252,330	385.90	94.83	115,418	8,254	14.48	3.10
Barton	2,712,587	1,286,390	205.94	124.67	117,268	45,021	8.90	4.36
Bourbon	5,953,676	3,551,104	208.35	181.26	199,537	117,021	6.98	5.97
Brown	5,280,318	3,302,129	259.87	257.64	181,527	68,593	8.93	5.35
Butler	5,207,210	2,707,520	216.47	145.68	196,185	60,039	8.16	3.23
Chase	2,936,614	1,715,446	356.69	282.10	78,512	32,115	9.54	5.28
Chautauqua	2,118,294	1,027,481	172.26	92.80	85,098	31,891	6.92	2.88
Cherokee	4,011,523	2,580,916	144.46	117.82	155,512	61,393	5.60	2.80
Cheyenne	970,279	.....	220.47	.....	38,323	.....	8.71	.....
Clark	1,284,953	.....	545.16	.....	48,658	.....	20.64	.....
Clay	2,858,882	1,758,907	177.06	142.77	113,694	42,443	7.04	3.45
Cloud	4,079,569	2,016,800	211.43	131.45	139,314	47,892	7.22	3.12
Coffey	3,558,292	2,488,841	224.41	217.59	123,329	71,747	7.78	6.27
Comanche	1,513,826	.....	593.89	.....	50,681	.....	19.88	.....
Cowley	6,905,586	2,945,381	200.29	136.75	288,013	90,079	8.35	4.18
Crawford	5,039,086	2,212,807	166.38	131.32	195,612	55,080	6.46	3.27
Decatur	1,674,232	156,899	198.98	37.54	53,811	2,411	6.40	0.58
Dickinson	5,039,927	3,003,961	226.28	196.97	203,911	77,196	9.16	5.06
Doniphan	2,432,440	3,240,105	179.71	227.26	129,371	77,978	9.56	5.47
Douglas	4,982,364	4,138,290	207.94	190.70	215,129	153,502	8.98	7.07
Edwards	1,358,299	607,553	377.31	252.20	49,934	15,170	13.87	6.30
Elk	2,664,977	1,136,203	218.15	106.96	78,692	26,033	6.44	2.45

TABLE 4.—ASSESSED VALUATION OF PROPERTY TAXED AND AD VALOREM TAXATION, TOTAL AND PER CAPITA, BY COUNTIES: 1880 AND 1890—Continued.

KANSAS—Continued.

COUNTIES.	ASSESSED VALUATION OF PROPERTY TAXED.				AD VALOREM TAXATION.			
	Total.		Per capita.		Total.		Per capita.	
	1890	1880	1890	1880	1890	1880	1890	1880
Ellis	$1,843,285	$899,731	$232.09	$145.61	$59,280	$27,113	$7.46	$4.39
Ellsworth	2,756,897	943,860	297.34	111.12	110,238	33,856	11.89	3.99
Finney	1,856,462	.....	554.17	.....	51,392	.....	15.34	.....
Ford	2,706,864	679,017	509.96	217.49	106,340	27,821	20.03	8.91
Franklin	4,887,012	3,236,007	240.99	192.65	151,823	88,258	7.49	5.25
Garfield	403,695	.....	458.22	.....	12,418	.....	14.10	.....
Geary	2,173,173	1,462,076	208.50	209.05	91,209	47,389	8.75	6.78
Gove	1,130,175	.....	377.48	.....	35,283	.....	11.78	.....
Graham	1,451,436	.....	288.61	.....	40,276	.....	8.01	.....
Grant	724,208	.....	553.68	.....	27,149	.....	20.76	.....
Gray	1,164,735	.....	482.29	.....	47,916	.....	19.84	.....
Greeley	930,034	.....	735.79	.....	35,427	.....	28.03	.....
Greenwood	4,326,562	2,467,006	265.29	233.88	156,878	73,291	9.62	6.95
Hamilton	1,090,940	.....	538.20	.....	51,469	.....	25.39	.....
Harper	2,978,310	313,705	224.51	75.90	147,162	5,173	11.09	1.25
Harvey	4,184,573	1,896,386	237.75	165.61	144,705	62,871	8.22	5.49
Haskell	755,119	.....	701.13	.....	29,064	.....	26.99	.....
Hodgeman	1,244,646	247,863	519.69	145.46	36,976	4,666	15.44	2.74
Jackson	3,815,181	2,370,682	260.85	221.19	132,822	64,523	9.08	6.02
Jefferson	3,940,381	3,201,251	237.09	205.70	136,444	58,151	8.21	4.38
Jewell	3,601,219	1,738,551	186.12	99.49	107,549	40,004	5.56	2.29
Johnson	4,374,542	3,573,143	251.63	212.02	156,066	94,364	8.98	5.60
Kearny	1,013,290	.....	645.00	.....	38,136	.....	24.27	.....
Kingman	3,001,772	280,764	253.89	75.62	103,742	4,624	8.77	1.25
Kiowa	1,424,826	.....	495.94	.....	62,748	.....	21.84	.....
Labette	4,080,426	2,710,043	147.92	119.20	170,053	98,645	6.16	4.34
Lane	939,081	.....	455.86	.....	37,935	.....	18.42	.....
Leavenworth	9,248,681	6,375,878	240.32	197.06	358,782	161,111	9.32	4.98
Lincoln	2,173,958	714,533	223.91	83.26	61,649	22,138	6.35	2.58
Linn	3,848,849	2,827,742	223.58	184.84	103,561	69,452	6.02	4.54
Logan	1,395,635	.....	412.42	.....	45,061	.....	13.32	.....
Lyon	7,299,604	4,326,856	314.69	249.73	203,509	111,646	8.77	6.44
McPherson	4,774,415	2,056,517	220.89	119.96	147,041	43,858	6.80	2.56
Marion	3,837,794	2,112,247	186.85	169.62	168,878	66,227	8.22	5.32
Marshall	4,437,118	2,950,663	185.56	182.86	182,352	73,895	7.63	4.58
Meade	1,011,508	.....	397.92	.....	59,299	.....	23.33	.....
Miami	4,528,407	4,162,946	230.88	233.85	145,514	105,374	7.42	5.92
Mitchell	3,214,808	1,834,188	213.79	123.01	112,236	55,095	7.46	3.69
Montgomery	3,853,174	2,575,709	166.78	141.42	194,745	97,796	8.43	5.37
Morris	2,902,023	1,599,421	254.99	172.63	95,705	42,369	8.41	4.57
Morton	493,887	.....	682.16	.....	17,206	.....	23.77	.....
Nemaha	4,077,235	2,942,780	211.82	236.14	139,065	67,682	7.22	5.43
Neosho	3,285,975	2,261,084	177.04	149.53	95,374	46,637	5.14	3.08
Ness	1,518,226	.....	307.08	.....	66,498	.....	13.45	.....
Norton	2,136,656	324,922	201.25	46.43	96,232	7,287	9.06	1.04
Osage	4,530,183	3,470,903	180.76	176.71	186,555	97,310	7.44	4.95
Osborne	2,515,878	1,066,722	208.22	85.22	84,509	27,731	6.99	2.22
Ottawa	2,894,563	1,340,257	230.07	130.03	111,059	38,214	8.83	3.71
Pawnee	2,443,492	1,073,664	469.54	198.97	58,754	33,627	11.29	6.23
Phillips	2,688,340	668,784	196.79	55.67	97,378	28,116	7.13	2.34
Pottawatomie	4,279,083	3,424,141	241.46	209.43	128,621	61,596	7.26	3.77
Pratt	2,396,385	52,254	295.19	27.65	87,432	1,588	10.77	0.84
Rawlins	1,403,689	.....	207.77	.....	43,018	.....	6.37	.....
Reno	6,155,192	1,843,851	227.30	143.76	279,176	62,558	10.31	4.88
Republic	3,413,897	1,602,405	179.66	107.45	131,863	44,280	6.94	2.97
Rice	3,229,008	1,117,429	223.45	120.26	125,508	31,862	8.69	3.43
Riley	3,540,423	2,119,078	268.56	203.17	162,814	40,352	12.35	3.87
Rooks	2,063,083	250,314	257.31	30.86	71,644	5,093	8.94	0.63
Rush	1,469,021	274,382	282.29	49.98	60,984	9,818	11.72	1.79
Russell	1,807,341	1,015,412	246.47	138.13	51,845	25,344	7.07	3.45
Saline	4,529,404	2,824,939	259.68	204.59	182,428	87,153	10.46	6.31
Scott	1,024,882	.....	812.11	.....	25,162	.....	19.94	.....
Sedgwick	15,855,571	3,185,766	363.44	169.88	493,470	86,068	11.31	4.59
Seward	770,018	.....	512.32	.....	27,882	.....	18.55	.....
Shawnee	17,017,724	6,497,997	346.09	223.35	541,081	198,385	11.00	6.82
Sheridan	1,383,087	.....	370.50	.....	47,866	.....	12.82	.....
Sherman	1,549,835	.....	294.59	.....	60,546	.....	11.51	.....
Smith	3,145,893	1,082,289	201.49	77.96	84,491	24,775	5.41	1.78
Stafford	2,619,325	348,993	307.43	73.39	87,459	5,635	10.27	1.19
Stanton	724,780	.....	702.99	.....	22,105	.....	21.44	.....
Stevens	760,744	.....	536.49	.....	27,546	.....	19.43	.....
Sumner	7,414,087	2,876,846	244.92	138.23	269,517	75,010	8.90	3.60
Thomas	1,671,151	.....	301.76	.....	61,665	.....	11.13	.....
Trego	1,356,962	718,932	535.29	283.60	33,802	10,737	13.33	4.24
Waubaunsee	3,027,398	1,866,800	258.31	213.20	116,546	46,894	9.94	5.36
Wallace	1,211,828	.....	491.02	.....	45,365	.....	18.38	.....
Washington	3,690,549	2,340,210	161.20	156.96	152,112	57,591	6.64	3.86
Wichita	1,020,124	.....	558.36	.....	37,752	.....	20.66	.....
Wilson	3,097,558	1,916,757	202.64	139.15	127,827	53,285	8.36	3.87
Woodson	2,462,987	1,400,992	273.03	214.38	75,665	35,815	8.39	5.48
Wyandotte	12,860,555	2,885,280	236.38	150.72	635,039	140,189	11.67	7.32
Not separately reported	.....	a1,375,967	.....	.....	.....	b7,568	.....	.....

a Value of railroads.

b State tax on railroads.

TABLE 4.—ASSESSED VALUATION OF PROPERTY TAXED AND AD VALOREM TAXATION, TOTAL AND PER CAPITA, BY COUNTIES: 1880 AND 1890—Continued.

KENTUCKY.

COUNTIES.	ASSESSED VALUATION OF PROPERTY TAXED.				AD VALOREM TAXATION.			
	Total.		Per capita.		Total.		Per capita.	
	1890	1880	1890	1880	1890	1880	1890	1880
The State	$547,596,788	$350,563,971	$294.62	$212.63	$6,491,113	$5,201,017	$3.49	$3.15
Adair	1,703,259	1,718,060	124.14	131.37	10,342	14,850	0.75	1.14
Allen	1,565,954	1,378,282	114.37	114.01	24,039	11,921	1.76	0.99
Anderson	2,108,753	1,622,615	198.75	173.34	17,877	22,641	1.68	2.42
Ballard	3,526,933	1,865,484	420.37	129.75	16,588	18,697	1.98	1.30
Barren	3,773,897	3,085,766	175.61	138.24	20,198	30,374	0.94	1.36
Bath	3,507,442	2,117,565	273.74	176.73	21,835	48,638	1.70	4.06
Bell	2,881,430	359,236	279.42	59.33	66,811	3,100	6.48	0.51
Boone	6,577,356	4,963,547	537.10	413.77	42,893	44,715	3.50	3.73
Bourbon	11,489,804	7,846,792	676.83	491.78	113,943	80,753	6.71	5.06
Boyd	4,804,056	2,770,082	342.34	227.71	96,693	39,787	6.89	3.27
Boyle	6,216,870	4,464,705	480.14	374.24	52,132	44,948	4.03	3.77
Bracken	3,033,894	2,624,555	245.28	194.28	32,961	36,859	2.66	2.73
Breathitt	1,422,730	596,418	163.44	77.04	9,401	5,696	1.08	0.74
Breckinridge	3,685,510	3,265,975	194.22	186.78	24,476	31,002	1.29	1.77
Bullitt	2,777,892	1,783,587	335.05	209.32	18,207	15,338	2.20	1.80
Butler	1,752,513	1,407,520	125.57	115.55	10,323	7,127	0.74	0.59
Caldwell	2,607,419	1,666,051	197.74	147.67	47,243	30,831	3.58	2.73
Calloway	2,536,235	1,857,272	172.83	139.70	12,920	18,737	0.88	1.41
Campbell	13,703,975	9,108,790	309.99	243.29	309,309	215,010	7.00	5.74
Carlisle	1,808,377	.....	237.57	.....	16,867	.....	2.22	.....
Carroll	3,039,066	2,335,897	327.98	260.91	26,862	24,044	2.90	2.69
Carter	2,238,526	1,324,050	130.12	107.25	21,007	10,744	1.22	0.87
Casey	1,622,120	1,106,563	136.91	100.75	10,523	7,769	0.89	0.71
Christian	7,741,003	5,024,353	226.89	158.59	83,670	90,888	2.45	2.87
Clark	8,588,600	4,971,076	556.47	410.32	85,449	45,705	5.54	3.77
Clay	1,378,155	759,361	110.72	74.29	10,121	8,088	0.81	0.79
Clinton	831,713	733,394	118.02	101.69	4,484	6,401	0.64	0.89
Crittenden	2,364,974	1,767,375	180.27	151.21	15,575	14,556	1.19	1.25
Cumberland	1,272,500	1,136,447	150.56	127.78	7,222	12,054	0.85	1.36
Daviess	8,115,382	5,718,902	245.03	206.24	102,723	88,013	3.10	3.17
Edmonson	1,148,840	805,287	143.52	111.50	6,015	5,387	0.75	0.75
Elliott	809,769	537,160	87.88	81.80	4,867	6,910	0.53	1.05
Estill	1,368,481	1,047,790	126.29	106.27	8,099	9,129	0.75	0.93
Fayette	23,544,851	11,917,375	659.56	410.62	350,203	190,884	9.81	6.58
Fleming	5,241,552	3,676,807	326.01	241.56	50,391	39,107	3.13	2.57
Floyd	1,236,369	896,930	109.84	88.14	6,667	8,161	0.59	0.80
Franklin	6,095,759	4,889,027	286.63	261.46	94,157	57,731	4.43	3.09
Fulton	2,711,742	1,545,125	271.04	193.70	19,486	11,665	1.95	1.46
Gallatin	1,931,690	1,420,637	418.93	294.01	18,562	16,411	4.03	3.40
Garrard	4,261,369	3,032,165	382.60	259.07	26,445	27,097	2.37	2.32
Grant	4,038,632	3,006,870	318.73	229.83	45,165	22,549	3.56	1.72
Graves	6,193,248	3,258,049	217.05	134.98	54,691	28,882	1.92	1.20
Grayson	2,304,625	1,424,680	123.32	90.26	31,480	29,948	1.68	1.90
Green	1,163,066	943,637	101.46	79.49	5,163	6,938	0.45	0.58
Greenup	1,898,235	2,107,644	159.37	157.63	27,874	24,216	2.34	1.81
Hancock	1,499,281	1,325,599	162.72	154.81	15,449	21,395	1.68	2.50
Hardin	5,522,140	3,126,132	259.21	138.55	37,136	28,861	1.74	1.28
Harlan	1,591,228	477,609	256.77	90.49	6,757	5,174	1.09	0.98
Harrison	6,212,240	4,973,595	367.28	301.36	65,635	54,991	3.88	3.33
Hart	3,273,255	2,141,901	199.12	125.02	19,755	16,112	1.20	0.94
Henderson	9,254,817	5,071,420	313.34	206.87	150,320	56,593	5.09	2.31
Henry	4,768,460	4,013,816	336.66	276.97	31,648	40,137	2.23	2.77
Hickman	3,514,945	1,629,091	302.05	152.95	19,805	26,303	1.70	2.47
Hopkins	4,063,001	1,965,513	172.86	102.79	40,662	37,768	1.73	1.98
Jackson	785,204	401,766	95.05	60.16	3,640	4,028	0.44	0.60
Jefferson	104,917,414	61,046,291	556.30	418.10	1,587,726	1,542,120	8.42	10.56
Jessamine	5,311,870	3,398,151	472.25	312.79	37,656	43,706	3.35	4.02
Johnson	1,167,582	888,281	105.88	97.03	8,639	8,347	0.78	0.91
Kenton	29,153,202	14,811,126	538.27	336.75	544,407	392,415	10.05	8.92
Knott	446,942	.....	82.19	.....	2,244	.....	0.41	.....
Knox	1,902,461	759,308	138.24	71.72	17,144	7,480	1.25	0.71
Larue	1,905,817	1,614,881	202.04	164.90	15,747	18,371	1.67	1.88
Laurel	1,958,674	745,729	142.48	81.67	11,942	6,618	0.87	0.72
Lawrence	2,215,835	1,357,771	125.17	102.38	22,426	15,993	1.27	1.21
Lee	1,105,965	410,440	178.24	96.48	7,937	3,505	1.28	0.82
Leslie	617,218	212,889	155.71	56.92	2,758	3,143	0.70	0.84
Letcher	816,860	467,674	118.04	70.85	6,867	7,053	0.99	1.07
Lewis	2,315,522	1,987,768	156.42	151.12	29,840	21,835	2.02	1.66
Lincoln	5,885,909	3,828,146	368.75	253.86	39,964	28,584	2.50	1.90
Livingston	1,848,340	1,492,846	195.10	162.89	12,768	15,928	1.35	1.74
Logan	5,242,515	3,372,101	220.16	138.44	51,353	29,274	2.16	1.20
Lyon	1,421,689	920,227	186.38	135.97	38,294	24,712	5.02	3.65
McCracken	7,435,891	3,798,860	353.23	233.60	153,227	86,881	7.28	5.34
McLean	1,768,664	1,411,156	178.89	151.85	8,207	20,256	0.83	2.18
Madison	8,402,165	7,093,535	345.09	321.67	103,571	64,220	4.25	2.91
Magoffin	1,027,202	674,917	111.70	97.19	7,103	5,912	0.77	0.85
Marion	3,807,862	3,228,323	243.34	219.72	68,016	53,342	4.35	3.63
Marshall	1,801,945	1,215,505	159.65	126.00	16,401	12,280	1.45	1.27
Martin	923,678	298,747	219.45	97.73	4,441	3,421	1.06	1.12
Mason	9,731,007	6,978,681	468.44	340.94	101,863	86,291	4.90	4.22

TABLE 4.—ASSESSED VALUATION OF PROPERTY TAXED AND AD VALOREM TAXATION, TOTAL AND PER CAPITA, BY COUNTIES: 1880 AND 1890—Continued.

KENTUCKY—Continued.

COUNTIES.	ASSESSED VALUATION OF PROPERTY TAXED.				AD VALOREM TAXATION.			
	Total.		Per capita.		Total.		Per capita.	
	1890	1880	1890	1880	1890	1880	1890	1880
Meade	$2,387,454	$1,781,179	$251.73	$172.54	$16,172	$17,984	$1.71	$1.74
Monifee	518,737	180,181	111.17	47.98	3,591	3,614	0.77	0.96
Mercer	4,978,022	3,540,970	331.12	250.39	45,245	29,612	3.01	2.09
Metcalfe	1,259,995	1,137,474	127.65	120.71	5,936	8,290	0.60	0.88
Monroe	1,326,890	1,202,785	120.75	111.98	7,872	16,344	0.72	1.52
Montgomery	4,956,701	2,874,148	400.80	272.02	63,754	47,857	5.56	4.53
Morgan	1,402,103	841,398	124.64	99.51	13,048	7,026	1.16	0.83
Muhlenberg	2,762,249	1,603,169	153.84	106.18	29,002	9,778	1.62	0.65
Nelson	6,573,744	4,692,940	400.42	282.55	46,399	30,364	2.83	1.83
Nicholas	3,589,794	2,815,030	333.50	237.17	37,648	26,629	3.50	2.24
Ohio	3,422,115	2,537,362	149.14	129.00	22,556	26,264	0.98	1.34
Oldham	3,391,805	2,370,856	502.19	309.23	21,171	19,897	3.13	2.60
Owen	3,654,191	3,113,020	206.73	178.90	39,559	41,296	2.24	2.37
Owsley	646,994	453,180	108.28	91.70	6,638	4,790	1.11	0.97
Pendleton	4,117,295	2,652,906	251.88	158.84	38,825	40,927	2.38	2.45
Perry	1,079,005	411,066	170.43	73.31	6,217	8,466	0.98	1.51
Pike	2,083,677	1,337,485	119.90	102.88	14,059	12,738	0.81	0.98
Powell	829,677	352,034	176.60	96.74	8,961	2,716	1.91	0.75
Pulaski	4,476,233	1,919,210	173.96	90.03	45,891	27,120	1.78	1.27
Robertson	894,809	805,409	191.04	138.53	10,567	8,206	2.26	1.41
Rockcastle	1,093,346	818,192	111.10	84.61	8,216	7,870	0.83	0.81
Rowan	986,548	394,208	160.96	89.19	6,752	2,488	1.10	0.56
Russell	1,001,045	969,861	123.04	127.76	11,367	8,913	1.40	1.17
Scott	7,964,479	5,632,179	481.35	376.36	70,263	58,808	4.25	3.93
Shelby	7,861,391	7,100,845	475.84	422.34	126,871	103,583	7.68	6.16
Simpson	2,934,094	1,754,943	269.73	164.92	22,148	23,951	2.04	2.25
Spencer	1,865,376	1,824,115	275.94	259.11	28,219	12,734	4.17	1.81
Taylor	1,244,978	974,089	133.11	105.20	9,565	7,542	1.02	0.81
Todd	3,403,539	2,451,141	202.42	153.25	18,930	22,262	1.13	1.39
Trigg	2,421,715	1,933,991	174.20	133.48	18,422	19,777	1.33	1.36
Trimble	1,611,057	1,565,647	225.64	218.33	12,358	12,578	1.73	1.75
Union	5,509,256	3,063,578	302.22	172.02	43,233	51,119	2.37	2.87
Warren	9,152,716	5,668,939	303.49	205.91	96,165	55,575	3.19	2.02
Washington	2,899,847	2,306,800	212.88	159.98	34,757	22,972	2.55	1.59
Wayne	1,714,271	1,506,426	133.39	120.40	10,195	14,003	0.79	1.12
Webster	2,691,694	1,526,625	156.53	107.16	19,352	14,561	1.13	1.02
Whitley	3,258,550	1,002,398	185.25	83.53	22,850	9,176	1.30	0.76
Wolfe	1,040,334	597,640	144.89	106.00	6,463	6,316	0.90	1.12
Woodford	8,349,696	5,821,854	674.45	493.38	63,569	49,521	5.13	4.20

LOUISIANA.

The State	234,320,780	160,162,439	209.48	170.40	5,103,675	4,395,876	4.56	4.68
Acadia	1,339,545	.....	101.24	.....	21,432	.....	1.62	.....
Ascension	2,038,260	1,507,550	104.29	89.23	35,515	34,606	1.82	2.05
Assumption	2,014,370	1,650,760	102.62	97.05	26,257	35,542	1.34	2.09
Avoyelles	1,980,924	1,769,272	78.88	105.65	32,479	42,335	1.29	2.53
Bienville	1,121,555	579,210	79.50	55.47	13,738	16,059	0.97	1.54
Bossier	2,252,440	1,215,570	110.79	75.77	24,863	24,513	1.22	1.53
Caddo	6,036,449	3,211,720	191.30	122.14	158,920	83,853	5.04	3.19
Calcasieu	5,738,550	1,042,620	284.42	83.52	91,818	27,257	4.55	2.18
Caldwell	648,600	388,260	111.56	67.32	9,881	8,709	1.70	1.51
Cameron	670,345	308,504	237.04	127.69	8,379	6,564	2.96	2.72
Catahoula	1,208,690	724,170	100.71	70.47	19,339	16,871	1.61	1.64
Claiborne	1,723,352	1,299,615	73.93	68.99	20,680	34,161	0.89	1.81
Concordia	1,234,218	1,266,763	82.99	84.94	16,402	42,856	1.10	2.87
De Soto	1,612,525	1,108,264	81.19	71.03	22,850	23,872	1.15	1.53
East Baton Rouge	3,358,810	2,393,518	129.57	119.88	69,741	51,817	2.69	2.60
East Carroll	1,328,342	1,378,509	107.45	113.61	15,940	29,663	1.29	2.44
East Feliciana	1,424,415	1,011,335	79.56	66.83	24,183	22,727	1.35	1.50
Franklin	743,219	816,964	107.71	125.78	11,891	17,244	1.72	2.65
Grant	800,300	381,840	96.77	61.71	12,804	8,085	1.55	1.31
Iberia	2,085,259	1,156,781	99.31	69.37	39,034	25,688	1.86	1.54
Iberville	2,831,845	2,270,995	129.62	129.45	39,646	51,973	1.81	2.96
Jackson	532,453	318,659	71.44	59.81	8,520	6,574	1.14	1.23
Jefferson	3,083,975	1,909,195	233.26	156.93	43,174	32,475	3.27	2.67
Lafayette	1,866,085	545,435	116.88	41.21	31,441	12,412	1.97	0.94
Lafourche	2,376,925	1,892,970	107.58	99.04	36,277	42,546	1.64	2.23
Lincoln	1,417,390	500,355	96.07	45.18	21,635	10,926	1.47	0.99
Livingston	582,165	524,180	100.91	99.69	9,314	12,602	1.61	2.40
Madison	1,766,350	1,966,460	124.96	141.41	23,846	60,423	1.69	4.35
Morehouse	2,106,455	1,446,191	125.49	101.80	36,742	32,199	2.19	2.27
Natchitoches	2,789,460	1,349,220	107.97	68.46	45,078	27,571	1.74	1.40
Orleans	131,915,059	91,794,350	545.02	424.80	3,456,333	2,870,370	14.28	13.28
Ouachita	2,890,408	2,737,385	160.71	186.41	49,241	47,278	2.74	3.22
Plaquemines	1,934,005	1,910,145	154.21	165.02	30,944	40,195	2.47	3.47
Pointe Coupee	1,581,957	1,153,050	80.66	64.83	20,566	21,991	1.05	1.24
Rapides	3,516,700	2,139,990	127.22	90.82	61,501	46,267	2.22	1.96

TABLE 4.—ASSESSED VALUATION OF PROPERTY TAXED AND AD VALOREM TAXATION, TOTAL AND PER CAPITA, BY COUNTIES: 1880 AND 1890—Continued.

LOUISIANA—Continued.

COUNTIES.	ASSESSED VALUATION OF PROPERTY TAXED.				AD VALOREM TAXATION.			
	Total.		Per capita.		Total.		Per capita.	
	1890	1880	1890	1880	1890	1880	1890	1880
Red River	$1,014,265	$555,510	$89.62	$64.80	$16,229	$14,165	$1.43	$1.65
Richland	1,260,898	977,225	123.25	115.78	18,754	21,156	1.83	2.51
Sabine	940,960	321,977	100.21	43.84	11,292	6,694	1.20	0.91
St. Bernard	842,490	549,277	194.75	124.69	11,374	13,512	2.63	3.07
St. Charles	1,347,118	1,118,315	174.11	156.17	21,553	23,519	2.79	3.29
St. Helena	686,140	435,710	85.11	58.06	11,159	9,257	1.38	1.23
St. James	1,666,877	1,759,166	106.07	119.56	23,336	37,091	1.48	2.52
St. John the Baptist	1,164,290	1,408,500	102.50	145.42	16,300	28,290	1.43	2.92
St. Landry	4,305,160	3,071,880	106.96	76.79	72,997	61,640	1.81	1.54
St. Martin	1,408,320	1,013,000	94.62	80.00	22,533	23,468	1.51	1.85
St. Mary	3,385,360	2,653,640	151.02	133.41	47,776	57,898	2.13	2.91
St. Tammany	1,141,135	558,162	112.32	81.05	20,074	11,771	1.98	1.71
Tangipahoa	1,742,940	1,061,340	137.73	110.12	26,833	24,491	2.12	2.54
Tensas	1,665,580	1,473,340	100.05	82.70	26,790	45,879	1.61	2.58
Terrebonne	1,692,744	1,933,200	83.94	107.66	28,333	24,671	1.40	1.37
Union	1,352,831	925,017	78.18	68.39	17,240	20,486	1.00	1.51
Vermilion	1,805,662	770,335	126.86	88.26	28,890	18,376	2.03	2.11
Vernon	964,796	199,897	163.44	38.74	11,577	4,251	1.96	0.82
Washington	485,590	191,195	72.48	36.84	9,075	5,691	1.35	1.10
Webster	1,159,447	932,497	93.01	93.20	16,533	19,760	1.33	1.98
West Baton Rouge	1,086,580	1,040,223	129.93	135.68	17,385	24,032	2.08	3.13
West Carroll	593,451	323,032	158.34	116.37	9,495	7,672	2.53	2.76
West Feliciana	1,260,753	967,316	83.70	75.52	17,197	18,490	1.14	1.44
Winn	795,993	252,880	112.40	43.26	10,546	5,362	1.49	0.92

MAINE.

The State	309,129,101	235,978,716	467.61	363.64	4,922,858	5,182,135	7.45	7.99
Androscoggin	25,260,356	20,776,973	515.85	461.28	474,675	474,161	9.69	10.53
Aroostook	15,437,158	7,564,932	311.30	181.41	154,715	166,719	3.12	4.00
Cumberland	65,039,972	51,530,510	715.13	596.70	1,065,656	1,107,490	11.72	12.82
Franklin	7,479,209	6,153,612	438.59	338.48	103,814	123,624	6.09	6.80
Hancock	16,115,026	8,274,966	431.90	217.03	242,802	203,391	6.51	5.33
Kennebec	30,911,202	23,292,164	542.19	438.99	449,883	468,381	7.89	8.83
Knox	13,156,997	10,878,736	418.04	331.03	253,485	274,073	8.05	8.34
Lincoln	7,668,148	6,634,693	348.62	267.30	127,440	166,032	5.79	6.69
Oxford	11,554,519	10,058,554	377.77	308.29	155,132	204,945	5.07	6.28
Penobscot	28,528,004	21,408,151	391.52	303.77	539,196	520,113	7.40	7.38
Piscataquis	9,428,623	5,255,746	584.39	353.40	89,752	89,287	5.56	6.00
Sagadahoc	11,358,702	10,297,215	583.93	534.31	216,796	247,048	11.15	12.82
Somerset	17,550,150	12,128,878	537.90	375.12	192,811	220,196	5.91	6.81
Waldo	10,260,456	9,577,834	359.63	295.04	160,654	251,672	5.79	7.75
Washington	11,769,414	9,721,792	264.59	218.55	233,353	226,953	5.25	5.10
York	27,611,165	22,423,960	439.47	360.18	462,694	438,050	7.36	7.04

MARYLAND.

The State	529,494,777	497,307,675	507.96	531.91	8,173,075	5,437,462	7.84	5.82
Allegany	18,668,052	18,375,000	449.06	483.40	264,542	212,491	6.36	5.59
Anne Arundel	10,134,977	10,317,738	297.27	361.70	146,556	178,805	4.30	6.27
Baltimore	49,212,234	57,594,616	674.98	691.11	385,321	465,162	5.28	5.58
Baltimore city	278,249,691	244,043,181	640.48	734.38	5,592,024	2,937,708	12.87	8.84
Calvert	2,080,300	2,150,000	210.98	204.02	22,568	19,745	2.29	1.87
Caroline	4,466,267	3,946,841	321.24	286.71	46,521	35,676	3.35	2.59
Carroll	16,988,448	16,245,476	524.72	524.18	121,220	138,468	3.74	4.47
Cecil	14,619,362	13,903,234	565.52	512.88	130,820	114,807	5.06	4.24
Charles	3,413,642	3,442,314	224.71	185.59	37,857	56,418	2.49	3.04
Dorchester	6,191,835	5,858,560	249.24	253.51	74,934	63,162	3.02	2.73
Frederick	23,030,356	25,387,850	465.15	502.91	228,247	248,233	4.61	4.92
Garrett	4,447,307	3,667,996	312.90	301.27	51,854	41,404	3.65	3.40
Harford	13,332,007	12,191,954	459.84	434.77	147,230	121,542	5.08	4.33
Howard	7,918,000	7,747,809	486.69	480.04	73,944	61,646	4.55	3.82
Kent	7,963,677	7,514,198	455.82	426.82	86,503	77,153	4.95	4.38
Montgomery	9,827,985	8,266,038	361.52	333.86	108,916	83,730	4.01	3.38
Prince George	9,005,217	8,995,720	345.29	340.09	83,973	92,562	3.22	3.50
Queen Anne	7,307,420	6,783,102	395.83	352.24	83,140	66,920	4.50	3.48
St. Mary	2,830,923	2,843,296	178.96	167.90	31,364	37,272	1.98	2.20
Somerset	4,235,863	3,920,646	175.36	180.94	60,652	38,227	2.51	1.76
Talbot	8,778,026	8,826,965	444.77	462.99	101,774	78,087	5.16	4.10
Washington	17,934,912	17,370,205	450.83	450.46	196,607	185,349	4.94	4.81
Wicomico	4,198,439	3,673,038	210.66	203.88	45,066	42,796	2.26	2.38
Worcester	4,659,837	4,241,798	235.98	217.09	51,442	40,099	2.61	2.05

TABLE 4.—ASSESSED VALUATION OF PROPERTY TAXED AND AD VALOREM TAXATION, TOTAL AND PER CAPITA, BY COUNTIES: 1880 AND 1890—Continued.

MASSACHUSETTS.

COUNTIES.	ASSESSED VALUATION OF PROPERTY TAXED.				AD VALOREM TAXATION.			
	Total.		Per capita.		Total.		Per capita.	
	1890	1880	1890	1880	1890	1880	1890	1880
The State	$2,154,134,626	$1,584,756,802	$962.12	$888.77	$31,503,666	$24,326,877	$14.07	$13.64
Barnstable	19,119,734	14,585,983	655.41	457.28	225,275	199,010	7.72	6.24
Berkshire	42,863,035	33,371,748	528.47	483.42	673,567	486,031	8.30	7.04
Bristol	134,054,787	100,029,138	718.93	719.43	2,213,448	1,603,243	11.87	11.53
Dukes	3,521,114	3,186,214	805.93	740.98	53,186	46,503	12.17	10.81
Essex	219,502,533	155,241,900	731.69	634.85	3,391,618	2,475,642	11.31	10.12
Franklin	20,021,645	15,428,323	518.56	428.55	303,144	245,651	7.85	6.82
Hampden	95,128,777	66,301,731	700.96	636.65	1,377,738	978,548	10.15	9.40
Hampshire	28,286,316	24,078,980	545.45	509.80	455,540	381,342	8.78	8.07
Middlesex	361,959,890	258,392,568	839.49	812.99	5,673,184	3,895,624	13.16	12.26
Nantucket	2,996,610	2,103,926	916.96	564.51	36,289	27,005	11.10	7.25
Norfolk	135,206,582	86,465,594	1,136.67	895.95	1,639,408	1,118,287	13.78	11.59
Plymouth	60,828,402	39,659,107	656.19	535.80	882,510	559,823	9.52	7.56
Suffolk	851,330,335	658,220,621	1,756.12	1,696.76	11,667,099	10,242,632	24.07	26.40
Worcester	179,314,866	127,690,969	638.62	562.77	2,911,660	2,067,536	10.37	9.11

MICHIGAN.

The State	898,155,532	517,666,359	428.94	316.24	14,477,767	8,627,949	6.91	5.27
Alcona	1,232,000	2,405,065	227.77	774.08	54,900	47,440	10.15	15.27
Alger	1,816,980	.....	1,467.67	.....	42,988	.....	34.72	.....
Allegan	13,000,000	8,520,450	333.67	225.32	179,546	122,957	4.61	3.25
Alpena	5,236,132	3,563,239	336.06	405.42	137,134	81,875	8.80	9.32
Antrim	2,867,447	996,453	275.37	190.27	53,224	35,890	5.11	6.85
Arenac	885,500	.....	155.82	.....	35,201	.....	6.19	.....
Baraga	1,440,000	627,715	474.31	347.96	30,754	20,218	10.13	11.21
Barry	11,080,439	5,807,046	465.90	229.37	128,140	93,846	5.39	3.71
Bay	15,421,725	11,943,577	273.38	313.64	393,554	231,267	6.98	6.07
Benzie	1,411,189	642,601	269.47	187.18	35,635	16,397	6.80	4.78
Berrien	13,359,079	7,440,895	323.58	202.28	263,408	178,005	6.38	4.84
Branch	17,000,000	4,589,723	634.54	164.26	160,670	119,459	6.00	4.28
Calhoun	22,283,010	9,471,823	512.24	246.33	295,587	207,604	6.79	5.40
Cass	12,500,000	4,736,437	596.57	215.20	114,801	90,638	5.48	4.12
Charlevoix	2,369,907	532,957	244.67	104.19	62,404	23,316	6.44	4.56
Cheboygan	3,504,232	2,123,086	292.36	325.43	84,547	39,241	7.05	6.01
Chippewa	3,523,401	1,145,213	293.15	218.22	112,108	12,788	9.33	2.44
Clare	2,537,960	1,252,203	335.80	299.07	69,075	34,087	9.14	8.14
Clinton	14,088,000	5,910,443	531.44	210.34	146,593	100,285	5.53	3.57
Crawford	1,654,722	743,273	558.65	641.31	37,552	18,988	12.68	16.38
Delta	3,030,035	895,933	197.65	131.52	103,409	29,828	6.75	4.38
Eaton	15,000,000	9,129,393	467.38	292.37	201,570	149,535	6.28	4.79
Emmet	1,924,947	464,723	219.84	70.00	47,339	16,815	5.41	2.53
Genesee	20,470,673	19,395,795	519.16	494.54	194,108	175,122	4.92	4.47
Gladwin	1,949,755	606,857	463.34	538.47	54,510	21,408	12.95	19.00
Gogebic	4,877,725	.....	370.48	.....	171,843	.....	13.05	.....
Grand Traverse	3,492,000	1,718,229	261.48	204.02	70,483	37,913	5.28	4.50
Gratiot	6,325,000	6,330,051	220.63	288.57	128,048	91,331	4.47	4.16
Hillsdale	17,670,159	18,363,438	576.33	561.18	141,289	132,851	4.61	4.06
Houghton	45,295,159	3,017,986	1,279.92	134.29	167,064	131,391	4.72	5.85
Huron	5,401,915	4,146,124	189.24	206.39	97,616	64,304	3.42	3.20
Ingham	18,500,000	13,568,306	491.16	402.91	276,533	185,799	7.34	5.52
Ionia	14,966,050	14,239,032	456.27	420.38	151,949	125,659	4.63	3.71
Iosco	5,326,163	992,080	349.85	144.34	111,070	42,523	7.30	6.19
Iron	4,391,815	.....	990.93	.....	121,359	.....	27.38	.....
Isabella	3,075,000	3,693,585	163.70	303.77	79,752	59,427	4.25	4.89
Isle Royal	.....	143,000	.....	2,600.00	.....	183	.....	3.33
Jackson	23,703,700	9,182,139	526.39	218.46	274,519	210,927	6.10	5.02
Kalamazoo	21,460,672	18,102,885	546.45	527.14	310,643	171,223	7.91	4.99
Kalkaska	2,908,489	1,279,649	563.66	435.70	59,479	26,122	11.53	8.89
Kent	32,500,000	17,835,062	295.66	243.47	775,914	563,235	7.06	7.69
Keweenaw	2,206,491	891,816	762.44	208.86	27,615	25,063	9.54	5.87
Lake	1,300,012	1,448,470	199.85	448.03	43,322	27,393	6.66	8.47
Lapeer	10,035,000	11,663,336	343.51	387.00	134,047	103,867	4.59	3.45
Leelanaw	1,020,745	629,380	128.49	100.65	21,040	15,688	2.65	2.51
Lenawee	27,078,965	17,410,640	558.93	360.15	245,770	244,305	5.07	5.05
Livingston	12,000,000	14,233,610	575.32	639.68	107,906	101,840	5.17	4.58
Luce	1,496,334	.....	609.50	.....	41,535	.....	16.92	.....
Mackinac	1,317,621	1,044,772	168.28	360.02	57,874	17,516	7.39	6.04
Macomb	15,480,000	15,024,753	486.59	475.06	137,647	116,288	4.33	3.68
Manistee	5,081,750	1,399,607	209.73	111.68	140,138	62,001	5.78	4.95
Manitou	83,286	52,060	96.84	39.03	3,550	1,934	4.13	1.45
Marquette	19,450,000	3,559,260	492.14	140.16	378,569	149,122	9.58	5.87
Mason	3,328,721	1,317,032	203.16	130.85	86,037	45,357	5.25	4.51
Mecosta	4,408,320	2,691,463	223.81	192.62	110,692	80,812	5.62	5.78
Menominee	7,983,928	1,283,790	237.34	107.10	213,350	40,723	6.34	3.40
Midland	1,981,674	1,014,855	185.95	147.23	53,213	55,525	4.99	8.06
Missaukee	3,012,026	1,082,503	596.68	697.04	54,284	20,654	10.75	13.30
Monroe	15,338,270	5,022,400	474.33	149.37	144,590	119,225	4.47	3.55
Montcalm	7,500,000	9,673,127	229.80	291.82	136,976	130,917	4.20	3.95

TABLE 4.—ASSESSED VALUATION OF PROPERTY TAXED AND AD VALOREM TAXATION, TOTAL AND PER CAPITA, BY COUNTIES: 1880 AND 1890—Continued.

MICHIGAN—Continued.

COUNTIES.	ASSESSED VALUATION OF PROPERTY TAXED.				AD VALOREM TAXATION.			
	Total.		Per capita.		Total.		Per capita.	
	1890	1880	1890	1880	1890	1880	1890	1880
Montmorency	$818,640	.....	$550.53	.....	$39,159	.....	$26.33	.....
Muskegon	8,631,142	$2,915,705	215.71	$109.67	453,215	$124,795	11.33	$4.69
Newaygo	4,421,570	2,291,165	215.94	155.99	95,512	60,613	4.66	4.13
Oakland	23,000,000	13,578,281	557.64	326.90	210,282	175,369	5.10	4.22
Oceana	3,434,722	1,656,798	218.80	141.62	76,832	49,287	4.89	4.21
Ogemaw	1,236,889	805,676	221.55	420.94	31,603	30,429	5.66	15.90
Ontonagon	3,075,309	1,088,005	818.77	424.17	80,277	38,198	21.37	14.89
Osceola	3,720,000	1,792,356	254.27	166.31	76,091	54,385	5.20	5.05
Oscoda	655,291	.....	344.17	.....	24,108	.....	12.66	.....
Otsego	1,762,684	678,867	412.61	343.90	37,559	20,119	8.79	10.19
Ottawa	12,034,000	7,190,130	340.35	217.05	166,938	111,584	4.72	3.37
Presque Isle	1,033,381	960,687	220.48	308.60	38,007	32,824	8.11	10.54
Roscommon	887,322	1,225,431	436.46	839.91	29,537	26,508	14.53	18.17
Saginaw	26,692,535	20,889,839	324.44	353.50	481.825	401,591	5.86	6.80
St. Clair	16,043,000	6,022,756	307.90	130.37	297,399	198,678	5.71	4.30
St. Joseph	13,507,336	15,410,100	532.71	578.76	138,540	140,903	5.46	5.29
Sanilac	5,711,982	3,178,081	175.27	120.65	131,130	84,885	4.02	3.22
Schoolcraft	2,774,590	866,077	476.90	549.89	66,792	14,823	11.48	9.41
Shiawassee	11,340,000	7,903,002	366.37	292.07	183,604	100,476	5.93	3.71
Tuscola	8,222,268	3,264,795	252.93	126.85	139,547	92,173	4.29	3.58
Van Buren	12,000,000	8,174,959	392.91	265.36	148,536	122,058	4.86	3.96
Washtenaw	25,000,000	11,101,634	592.28	265.28	252,224	249,225	5.98	5.96
Wayne	169,168,748	100,206,905	657.95	602.05	3,066,209	1,389,895	11.93	8.35
Wexford	3,400,000	1,465,770	301.47	215.08	98,368	41,004	8.72	6.02

MINNESOTA.

The State	588,820,213	258,028,687	452.30	330.48	12,707,428	3,713,707	9.76	4.76
Aitkin	572,270	194,504	232.44	531.43	19,387	5,551	7.87	15.17
Anoka	3,038,118	1,785,085	307.38	251.14	82,515	27,293	8.35	3.84
Becker	1,760,418	1,060,787	187.26	203.29	59,128	18,362	6.29	3.52
Beltrami	450,588	90,476	1,444.19	9,047.60	2,881	560	9.23	56.00
Benton	1,408,652	848,969	224.16	281.86	39,638	21,499	6.31	7.14
Bigstone	1,605.941	387,760	280.66	105.14	39,497	6,411	6.90	1.74
Blue Earth	9,065,416	7,557,480	310.35	330.18	190,962	111,864	6.54	4.89
Brown	3,845,336	3,040,883	243.11	253.03	74,086	42,061	4.68	3.50
Carlton	2,150,869	294,794	407.98	239.67	49,122	7,346	9.32	5.97
Carver	3,732,183	3,174,685	225.76	224.52	51,244	35,766	3.10	2.53
Cass	1,649,178	660,928	1,322.52	1,359.93	13,193	7,114	10.58	14.64
Chippewa	2,207,534	1,055,495	258.04	195.17	55,760	17,036	6.52	3.15
Chisago	1,749,932	1,823,123	168.93	228.40	37,075	23,484	3.58	2.94
Clay	3,523,742	1,754,244	305.96	297.99	105,158	33,000	9.13	5.61
Cook	461,392	.....	4,708.08	.....	8,785	.....	89.64	.....
Cottonwood	2,204,569	1,082,075	297.43	195.57	44,050	15,144	5.94	2.74
Crow Wing	2,170,875	307,587	245.24	132.64	65,810	8,396	7.43	3.62
Dakota	9,526,025	6,353,397	470.65	365.33	141,791	82,526	7.01	4.75
Dodge	3,787,208	4,133,743	348.60	364.40	54,257	50,419	4.99	4.44
Douglas	3,245,043	2,172,610	222.17	237.96	65,081	26,710	4.46	2.93
Faribault	5,352,103	4,220,994	320.33	324.29	104,056	60,777	6.23	4.67
Fillmore	8,147,494	8,644,295	313.78	306.95	123,156	86,204	4.74	3.06
Freeborn	5,263,713	5,228,134	293.05	325.36	89,374	57,377	4.98	3.57
Goodhue	9,559,939	11,332,911	331.87	382.21	173,452	153,887	6.02	5.19
Grant	1,827,632	773,032	265.84	257.33	40,168	13,067	5.84	4.35
Hennepin	149,879,663	38,183,474	808.87	569 79	3,668,125	477.761	19.80	7.13
Houston	3,382,006	4,293,676	230.81	262.90	50,877	60,388	3.47	3.70
Hubbard	575,494	.....	407.57	.....	11,811	.....	8.36	.....
Isanti	884,824	906,616	116.32	179.07	23,684	14,956	3.11	2.95
Itasca	1,903,643	252,595	2,562.10	2,037.06	14,955	1,805	20.13	14.56
Jackson	2,688,917	1,190,920	301.31	247.80	50,642	28,362	5.67	5.90
Kanabec	550,419	586,369	348.59	1,161.13	19.191	6,381	12.15	12.64
Kandiyohi	3,853,170	3,070,930	275.29	302.29	62,126	31,118	4.44	3.06
Kittson	1,409,226	114,129	261.60	126.11	33,329	2,305	6.19	2.55
Lac qui Parle	2,687,665	839,886	258.88	171.72	56,692	16,011	5.46	3.27
Lake	1,665,824	119,077	1,282.39	1,123.37	29,604	1,384	22.79	13.06
Lesueur	4,467,800	3,323,963	234.44	206.42	80,741	57,993	4.24	3.60
Lincoln	1,525,695	326,653	268.09	110.92	34,236	4,870	6.02	1.65
Lyon	2,723,722	1,128,584	286.68	180.37	64,580	25,390	6.80	4.06
McLeod	4,409,659	2,930,439	259.00	237.44	70,497	45,618	4.14	3.70
Marshall	1,665,446	101,373	182.41	102.19	47,554	2.819	5.21	2.84
Martin	3,269,723	1,640,159	347.73	312.47	58,742	25,927	6.25	4.94
Meeker	4,067,012	3,027,084	263.13	257.87	74,968	40,479	4.85	3.45
Millelacs	1,110,168	592,281	390.22	394.59	30,121	11,151	10.59	7.43
Morrison	2,707,869	1,636,511	203.22	278.56	72,556	29,472	5.45	5.02
Mower	5,673,599	6,283,051	314.87	374.01	115,129	80,899	6.39	4.82
Murray	2,347,364	731,977	350.77	203.10	50,519	11,508	7.55	3.19
Nicollet	4,123,929	3,522,211	308.17	285.59	64,942	56,390	4.85	4.57
Nobles	2,866,489	1,260,827	360.20	284.29	69,194	35,635	8.69	8.03
Norman	2,243,098	.....	211.25	.....	44,820	.....	4.22	.....

TABLE 4.—ASSESSED VALUATION OF PROPERTY TAXED AND AD VALOREM TAXATION, TOTAL AND PER CAPITA, BY COUNTIES: 1880 AND 1890—Continued.

MINNESOTA—Continued.

COUNTIES.	ASSESSED VALUATION OF PROPERTY TAXED.				AD VALOREM TAXATION.			
	Total.		Per capita.		Total.		Per capita.	
	1890	1880	1890	1880	1890	1880	1890	1880
Olmsted	$8,223,870	$9,012,418	$415.22	$418.35	$116,214	$97,512	$5.87	$4.53
Ottertail	6,272,216	3,675,386	183.23	196.81	175,539	61,963	5.13	3.32
Pine	1,504,202	634,612	371.22	464.92	36,850	11,175	9.09	8.19
Pipestone	1,886,739	168,239	367.64	80.42	52,365	2,079	10.20	0.99
Polk	6,444,410	1,903,785	213.45	166.52	190,945	25,671	6.32	2.25
Pope	2,229,852	1,358,012	222.27	231.19	50,833	24,524	5.07	4.18
Ramsey	127,649,002	30,547,264	913.11	665.66	2,552,772	440,657	18.26	9.60
Redwood	3,356,796	1,771,860	357.64	329.65	66,283	30,057	7.06	5.59
Renville	4,142,477	2,020,982	242.26	187.28	77,537	35,653	4.53	3.30
Rice	6,801,284	7,181,835	283.77	319.46	135,130	105,098	5.64	4.67
Rock	2.542,439	1,098,037	372.96	299.27	53,091	23,573	7.79	6.42
St. Louis	42,890,009	1,563,532	956.04	347.14	938,256	45,781	20.91	10.16
Scott	3,218.718	3,153,676	232.72	233.33	52,421	41,400	3.79	3.06
Sherburne	1,371,587	788,589	232.16	204.56	29,295	11,801	4.96	3.06
Sibley	4,157,181	3,237,870	273.52	304.40	67,996	49,029	4.47	4.61
Stearns	8,814,371	5,884,370	252.97	268.01	198,989	84,392	5.71	3.84
Steele	4,381,071	4,215,619	331.10	338.33	72,239	60,974	5.46	4.89
Stevens	1,820,654	1,191.802	346.73	304.73	47,524	24,632	9.05	6.30
Swift	2,270,016	1,487,514	223.40	199.05	57,542	27,040	5.66	3.62
Todd	2,446,172	1,216,733	189.19	198.39	65,303	22,029	5.05	3.59
Traverse	1,226,227	193,727	271.53	128.55	34,327	2,782	7.60	1.85
Wabasha	4,867,662	5,596,786	286.81	307.41	118,906	91,634	7.01	5.03
Wadena	950,983	364,309	234.64	175.15	26,876	7,737	6.63	3.72
Waseca	3,557,545	3,662,843	267.22	295.75	65,997	63,723	4.96	5.15
Washington	11,276,896	6,274,557	433.86	320.74	298,888	126,613	11.50	6.47
Watonwan	2,349,185	1,093,252	303.28	214.20	39,154	14,964	5.05	2.93
Wilkin	1,686,857	803,029	388.14	421.32	50,417	12,150	11.60	6.37
Winona	11,691,614	8,990,184	345.94	330.56	256,344	112,652	7.58	4.14
Wright	4,939,983	3,684,532	204.44	203.52	95,884	53,931	3.97	2.98
Yellow Medicine	2,861,601	1,212,557	290.40	206.08	54,250	22,005	5.51	3.74

MISSISSIPPI.

The State	166,772,279	110,628,129	129.32	97.76	2,803,337	2,384,475	2.17	2.11
Adams	4,471,266	3,484,899	171.77	153.87	139,914	132,150	5.37	5.83
Alcorn	1,489,964	1,237,548	113.61	86.71	22,583	29,143	1.72	2.04
Amite	2,155,053	1,280,712	118.42	91.45	31,890	31,332	1.75	2.24
Attala	2,200,826	1,458,085	99.08	72.95	31,608	32,151	1.42	1.61
Benton	747,689	737,659	70.64	66.92	10,907	14,558	1.03	1.32
Bolivar	4,508,373	2,381,773	150.38	127.70	131,977	55,162	4.40	2.96
Calhoun	1,248,894	1,110,303	85.03	82.29	15,611	22,755	1.06	1.69
Carroll	2,251,788	1,645,266	119.95	92.46	29,421	33,210	1.57	1.87
Chickasaw	2,188,323	1,712,679	110.02	95.65	35,961	46,157	1.81	2.58
Choctaw	932,625	612,133	85.98	67.74	17,233	11,649	1.59	1.29
Claiborne	2,180,349	1,960,495	150.20	116.92	33,115	35,782	2.28	2.13
Clarke	1,525,806	1,067,203	96.41	71.05	25,064	18,261	1.58	1.22
Clay	2,228,542	1,525,779	119.77	87.86	48,862	30,009	2.63	1.73
Coahoma	2,520,965	1,660,973	137.44	122.42	48,278	30,742	2.63	2.27
Copiah	4,366,253	3,139,371	144.42	113.94	53,653	55,562	1.77	2.02
Covington	648,848	364,897	78.18	60.89	9,733	8,646	1.17	1.44
De Soto	2,678,408	2,416,023	110.76	105.39	30,686	33,742	1.27	1.47
Franklin	996,210	512,062	95.57	52.63	17,932	12,082	1.72	1.24
Greene	593,221	197,175	151.87	61.73	7,416	3,453	1.90	1.08
Grenada	1,857,427	1,383,585	124.04	114.62	28,588	28,832	1.91	2.39
Hancock	1,611,347	863,370	193.72	134.08	22,518	19,886	2.71	3.09
Harrison	2,576,824	886,234	206.46	112.25	36,560	14,328	2.93	1.81
Hinds	6,633,668	4,606,790	168.89	104.80	127,987	89,248	3.26	2.03
Holmes	4,029,480	2,665,713	130.11	98.13	49,593	63,901	1.60	2.35
Issaquena	1,657,464	1,414,194	134.56	141.36	24,862	30,549	2.02	3.05
Itawamba	834,290	556,806	71.26	52.22	12,514	11,446	1.07	1.07
Jackson	1,551,543	698,086	137.90	91.77	19,316	12,419	1.72	1.63
Jasper	1,144,876	851,186	77.43	70.20	19,367	12,472	1.31	1.03
Jefferson	1,606,504	1,242,788	84.79	71.78	26,206	37,075	1.38	2.14
Jones	1,107,298	194,090	132.88	50.70	21,038	4,427	2.52	1.16
Kemper	1,872,328	1,122,287	104.24	71.40	24,479	21,330	1.36	1.36
Lafayette	2,433,457	2,303,405	118.40	106.29	42,191	41,938	2.05	1.94
Lauderdale	6,278,654	2,039,207	211.68	94.84	135,302	41,088	4.56	1.91
Lawrence	1,173,520	612,202	95.27	64.99	18,806	9,845	1.53	1.05
Leake	1,439,938	692,044	97.27	52.64	25,920	15,742	1.75	1.20
Lee	2,297,977	1,761,542	114.67	86.05	35,572	36,116	1.78	1.76
Leflore	2,613,791	1,800,673	154.95	175.74	55,014	30,866	3.26	3.01
Lincoln	2,111,153	1,202,868	117.86	88.79	31,317	33,074	1.75	2.44
Lowndes	3,904,800	2,875,834	144.37	101.82	58,353	41,210	2.16	1.46
Madison	3,272,028	2,848,813	119.76	110.14	48,186	54,493	1.76	2.11
Marion	1,825,901	339,406	191.55	49.18	22,287	6,463	2.34	0.94
Marshall	3,040,994	2,960,591	116.77	100.94	45,961	53,139	1.76	1.81
Monroe	3,969,304	2,767,027	129.17	96.91	54,839	62,524	1.78	2.19
Montgomery	1,888,050	1,108,958	130.58	83.08	25,498	28,963	1.76	2.17
Neshoba	770,552	525,384	69.13	60.11	10,534	11,296	0.95	1.29

TABLE 4.—ASSESSED VALUATION OF PROPERTY TAXED AND AD VALOREM TAXATION, TOTAL AND PER CAPITA, BY COUNTIES: 1880 AND 1890—Continued.

MISSISSIPPI—Continued.

COUNTIES.	ASSESSED VALUATION OF PROPERTY TAXED.				AD VALOREM TAXATION.			
	Total.		Per capita.		Total.		Per capita.	
	1890	1880	1890	1880	1890	1880	1890	1880
Newton	$1,738,908	$840,181	$104.60	$62.53	$21,836	$13,572	$1.31	$1.01
Noxubee	3,837,852	3,055,406	140.39	102.28	47,263	58,428	1.73	1.96
Oktibbeha	1,648.973	1,228,880	93.19	76.91	25,578	29,545	1.45	1.85
Panola	4,508,014	3,484,741	167.11	122.91	47,653	49,041	1.77	1.73
Pearl River	1,127,570	.....	381.32	.....	14,220	.....	4.81	.....
Perry	1,234,369	239,055	190.08	69.76	20,693	3,980	3.19	1.16
Pike	2,388,435	1,510,183	112.65	90.50	36,809	33,202	1.74	1.99
Pontotoc	1,409,348	1,029,157	94.33	74.26	19,221	19,813	1.29	1.43
Prentiss	1,364,032	1,046,261	99.72	86.06	16,232	18,116	1.19	1.49
Quitman	1,074,729	720,036	327.06	511.75	15,583	12,644	4.74	8.99
Rankin	1,950,825	1,171,885	108.85	69.95	27,017	22,913	1.51	1.37
Scott	1.185,666	893,964	100.99	82.43	20,207	15,156	1.72	1.40
Sharkey	1,558,668	1,028,748	185.95	163.14	28,056	23,576	3.35	3.74
Simpson	662,016	422,484	65.30	52.76	13,671	13,005	1.35	1.62
Smith	798,059	403,357	75.04	49.87	12,258	8,367	1.15	1.03
Sunflower	1,607,099	1,176,179	171.26	252.34	19,285	22,659	2.06	4.86
Tallahatchie	2,057,729	923,614	143.29	84.53	17,751	27,312	1.24	2.50
Tate	2,681,290	2,008,834	139.27	107.30	44,359	32,352	2.30	1.73
Tippah	989,163	816,134	76.38	63.43	13,933	13,504	1.08	1.05
Tishomingo	819,849	724,013	88.14	82.52	14,208	13.766	1.53	1.57
Tunica	1,553,664	760,161	127.79	89.84	31,274	14,865	2.57	1.76
Union	1,335.843	871,812	85.60	66.91	18,701	19,284	1.20	1.48
Warren	6,538,233	5,019,933	197.15	160.70	181,397	201.095	5.47	6.44
Washington	7,066,081	3.148,617	174.84	124.12	148,018	80,643	3.66	3.18
Wayne	973,500	392,686	99.16	44.92	10,049	9,962	1.02	1.14
Webster	1,010.092	557,033	83.76	58.43	18,924	13,465	1.57	1.41
Wilkinson	2,080,767	1,495,686	118.28	83.96	29,341	33,784	1.67	1.90
Winston	891,450	711,303	73.74	70.52	14,263	16,325	1.18	1.62
Yalobusha	1,901,628	1,573,397	114.36	100.54	41,166	33,203	2.48	2.12
Yazoo	5,341,856	4,546,271	146.78	134.33	69,719	81,682	1.92	2.41

MISSOURI.

The State	887,975,928	532,795,801	331.44	245.71	16,447,206	10,269,736	6.14	4.74
Adair	4,138,962	2,974,356	237.64	195.81	82,654	56,201	4.75	3.70
Andrew	6,169,515	4,617,778	385.59	282.99	76,855	71,017	4.80	4.35
Atchison	6,140,227	5,098,683	395.30	350.28	80,319	64,116	5.17	4.40
Audrain	7,433,840	4,570,121	336.77	231.61	90,946	66,077	4.12	3.35
Barry	3,004,183	1,432,860	130.94	99.47	41,602	18,797	1.81	1.30
Barton	5,464,830	1,718,476	295.33	166.33	72,414	29,833	3.91	2.89
Bates	8,519,922	5,406,083	264.40	215.00	126,867	67,629	3.94	2.66
Benton	3,008,304	2,175,916	200.92	175.53	33,526	32,355	2.24	2.61
Bollinger	2,140,592	1,488,270	163.14	133.72	25,171	17,626	1.92	1.58
Boone	7,033,634	6,020,997	270.08	236.84	80,211	111,242	3.08	4.38
Buchanan	31,008,807	11,458,608	442.35	230.13	805,925	294,496	11.50	5.91
Butler	2,460,676	820,722	242.10	136.54	40,498	18,990	3.98	3.16
Caldwell	5,166,203	3,706,226	340.96	271.60	76,136	51,914	5.02	3.80
Callaway	6,297,276	4,942,575	250.58	208.81	119,455	94,497	4.75	3.99
Camden	1,036,784	757,737	103.27	104.29	17,625	11,956	1.76	1.65
Cape Girardeau	4,663,153	3,708,580	211.38	176.62	71,929	62,093	3.26	2.96
Carroll	8,619,373	5,360,493	334.84	230.32	119,381	86,236	4.64	3.71
Carter	1,263,572	422,337	271.21	194.80	16,427	4,356	3.53	2.01
Cass	7,982,627	5,188,252	342.59	231.30	170,383	83.551	7.31	3.72
Cedar	3,032,241	1,439,173	194.13	133.99	43,952	19,996	2.81	1.86
Chariton	6,058,568	4,584,746	230.77	181.76	103,714	69,112	3.95	2.74
Christian	1,972,173	1,081,680	140.70	112.35	27,024	21,788	1.93	2.26
Clark	3,883,816	2,937,244	256.76	195.41	65,844	50,897	4.35	3.39
Clay	7,232,086	4,371,764	364.23	280.75	123,482	87,513	6.22	5.62
Clinton	6,928,587	4,854,635	404.28	302.04	98,313	84,307	5.74	5.25
Cole	4,114,593	3,053,434	238.10	196.81	69,195	76,109	4.00	4.91
Cooper	6,512,742	5,214,932	286.82	241.48	131,183	120,355	5.78	5.57
Crawford	2,479,802	1,807,490	207.32	168.04	30,611	18,427	2.56	1.71
Dade	3,490,160	1,681,320	199.14	133.90	66,840	28,906	3.81	2.30
Dallas	1,808,216	1,065,748	142.98	115.05	25,315	12,060	2.00	1.30
Daviess	6,065,480	3,941,527	296.51	205.88	81,581	86,017	3.99	4.49
Dekalb	4,673,961	2,854,662	321.48	214.09	70,160	43,958	4.83	3.30
Dent	1,727,464	1,129,357	142.19	106.08	21,614	22,551	1.78	2.12
Douglas	1,172,890	353,323	83.12	45.57	14,896	8,444	1.06	1.09
Dunklin	2,234,115	780,169	148.10	81.23	36,760	31,334	2.44	3.26
Franklin	6,314,734	4,876,593	225.08	183.79	133,316	100,069	4.75	3.77
Gasconade	3,168,375	2,663,785	270.66	238.84	40,259	30,659	3.44	2.75
Gentry	4,993,010	3,763,631	262.54	219.12	74,630	57,308	3.92	3.34
Greene	13,627,184	5,087,201	280.30	176.63	286,029	88,009	5.88	3.06
Grundy	5,111,880	2,825,000	285.96	186.04	77,803	64,960	4.35	4.28
Harrison	6,208,584	4,032,921	295.18	198.63	88,165	48,196	4.19	2.37
Henry	7,466,598	4,620,020	264.44	193.26	136,370	70,660	4.83	2.96
Hickory	1,723,766	1,154,983	182.35	156.35	20,685	19,101	2.19	2.59
Holt	5,860,889	4,127,660	378.88	266.15	81,763	56,409	5.29	3.64
Howard	5,573,209	4,678,376	320.83	253.87	112,872	64,061	6.50	3.48

TABLE 4.—ASSESSED VALUATION OF PROPERTY TAXED AND AD VALOREM TAXATION, TOTAL AND PER CAPITA, BY COUNTIES: 1880 AND 1890—Continued.

MISSOURI—Continued.

COUNTIES.	ASSESSED VALUATION OF PROPERTY TAXED.				AD VALOREM TAXATION.			
	Total.		Per capita.		Total.		Per capita.	
	1890	1880	1890	1880	1890	1880	1890	1880
Howell	$2,886,995	$628,764	$155.06	$71.34	$49,809	$11,975	$2.68	$1.36
Iron	2,451,806	1,515,699	268.87	185.23	26,903	14,316	2.95	1.75
Jackson	95,932,877	17,356,247	597.68	210.83	2,431,847	589,897	15.15	7.17
Jasper	10,285,567	5,015,528	203.67	156.64	176,050	90,510	3.49	2.83
Jefferson	4,316,197	3,119,286	191.97	166.49	69,810	73,085	3.10	3.90
Johnson	9,155,083	6,755,123	325.43	239.78	164,181	120,017	5.84	4.26
Knox	4,296,950	2,676,767	318.27	205.16	57,091	34,169	4.23	2.62
Laclede	2,440,239	1,495,590	165.99	129.78	39,736	34,829	2.70	3.02
Lafayette	9,781,238	7,789,885	324.05	302.99	202,498	152,887	6.71	5.95
Lawrence	4,453,977	2,659,254	169.82	151.24	72,707	51,324	2.77	2.92
Lewis	4,858,843	4,222,734	304.92	265.16	63,148	79,816	3.96	5.01
Lincoln	4,754,230	3,838,190	259.14	220.26	80,254	45,943	4.37	2.64
Linn	5,940,044	3,588,908	246.26	179.30	92,617	54,815	3.84	2.74
Livingston	6,148,606	3,680,180	297.49	182.22	91,566	87,603	4.43	4.34
McDonald	1,467,013	758,781	130.02	97.08	17,165	16,698	1.52	2.14
Macon	7,737,299	4,632,083	253.06	176.65	90,744	77,350	2.97	2.95
Madison	2,077,342	1,360,239	224.14	153.25	24,111	27,387	2.60	3.09
Maries	1,299,112	1,028,828	151.06	140.86	16,873	13,135	1.96	1.80
Marion	9,069,206	7,186,773	345.72	289.36	146,353	150,841	5.58	6.07
Mercer	3,235,281	2,155,968	221.88	146.93	67,376	56,128	4.62	3.83
Miller	1,938,196	1,231,191	136.86	125.57	23,896	15,165	1.69	1.55
Mississippi	2,140,584	1,222,824	211.23	131.91	26,947	25,354	2.66	2.74
Moniteau	4,249,117	2,662,895	271.86	185.62	52,135	44,105	3.34	3.07
Monroe	5,829,905	4,234,400	280.42	222.03	98,320	84,314	4.73	4.42
Montgomery	4,175,941	2,576,887	247.83	158.59	61,870	38,207	3.67	2.35
Morgan	2,705,906	1,774,077	219.80	175.10	44,880	37,558	3.65	3.71
New Madrid	1,721,073	1,140,653	184.72	148.25	19,373	13,687	2.08	1.78
Newton	4,131,477	2,521,478	186.88	133.08	59,792	59,000	2.70	3.11
Nodaway	10,189,488	7,012,757	329.61	237.37	149,938	91,215	4.85	3.09
Oregon	1,475,030	580,450	140.92	100.23	18,215	23,896	1.74	4.13
Osage	3,092,185	2,276,574	236.41	192.54	23,494	34,434	1.80	2.91
Ozark	701,929	302,334	71.66	53.82	11,605	9,066	1.18	1.61
Pemiscot	1,081,677	775,134	181.03	180.31	12,779	10,951	2.14	2.55
Perry	2,702,057	2,442,324	204.13	205.32	32,732	23,213	2.47	1.95
Pettis	9,609,632	6,588,520	308.49	241.59	209,919	160,698	6.74	5.89
Phelps	2,081,621	1,646,484	164.74	131.01	28,558	33,562	2.26	2.67
Pike	7,756,404	5,996,111	294.69	224.45	145,199	156,669	5.52	5.86
Platte	5,648,186	4,304,115	347.62	247.85	99,258	84,828	6.11	4.88
Polk	3,814,550	2,362,734	187.55	150.17	47,984	31,134	2.36	1.98
Pulaski	1,601,685	802,770	170.63	110.73	19,268	20,682	2.05	2.85
Putnam	3,300,174	2,061,863	214.79	152.11	45,995	28,098	2.99	2.07
Ralls	4,255,704	3,329,270	346.16	281.24	67,006	56,849	5.45	4.80
Randolph	6,302,973	4,218,795	253.20	185.43	106,011	73,691	4.26	3.24
Ray	7,528,147	4,816,012	310.89	238.53	116,916	62,240	4.83	3.08
Reynolds	1,368,780	762,157	201.20	133.20	16,377	14,747	2.41	2.58
Ripley	1,600,424	662,004	188.02	123.12	21,947	10,434	2.58	1.94
St. Charles	8,523,887	7,033,593	370.97	304.95	103,019	90,222	4.48	3.91
St. Clair	4,168,431	2,386,824	248.91	169.12	53,370	38,348	3.19	2.71
Ste. Genevieve	1,934,522	2,148,731	195.74	206.81	27,101	34,344	2.74	3.31
St. Francois	3,135,025	2,004,362	180.72	145.01	45,402	27,422	2.62	1.98
St. Louis	22,522,499	16,477,332	620.33	516.73	247,183	183,257	6.81	5.75
St. Louis city	247,242,965	165,288,400	547.28	471.55	5,359,716	3,672,683	11.86	10.48
Saline	11,908,980	8,400,269	352.73	280.84	163,285	93,008	4.84	3.11
Schuyler	2,493,810	1,435,194	221.69	137.08	46,070	57,251	4.10	5.47
Scotland	3,410,623	2,483,485	269.10	198.55	53,346	55,388	4.21	4.43
Scott	2,404,842	1,730,869	214.18	201.57	30,544	18,086	2.72	2.11
Shannon	1,589,144	450,507	178.60	130.92	20,647	9,318	2.32	2.71
Shelby	4,969,633	3,682,344	317.71	262.57	60,290	44,195	3.85	3.15
Stoddard	2,065,972	1,262,958	119.23	94.03	26,543	25,563	1.53	1.90
Stone	957,428	379,080	135.04	86.08	12,446	6,228	1.76	1.41
Sullivan	4,464,415	2,590,921	234.97	156.37	75,250	48,272	3.96	2.91
Taney	782,786	364,108	98.18	65.03	12,670	9,613	1.59	1.72
Texas	3,054,264	955,950	157.39	78.32	38,370	20,947	1.98	1.72
Vernon	8,356,466	3,192,104	265.24	164.80	119,205	45,784	3.78	2.36
Warren	2,873,493	2,191,920	289.87	202.84	36,483	27,867	3.68	2.58
Washington	2,876,905	2,158,677	218.73	167.39	34,710	35,045	2.64	2.72
Wayne	2,268,637	1,216,149	190.21	133.70	30,668	15,236	2.57	1.68
Webster	2,812,242	1,496,682	185.30	122.93	37,237	19,456	2.45	1.60
Worth	2,321,336	1,713,439	265.66	208.88	34,260	27,479	3.92	3.35
Wright	2,259,270	1,129,819	155.98	116.33	27,438	14,014	1.89	1.44

TABLE 4.—ASSESSED VALUATION OF PROPERTY TAXED AND AD VALOREM TAXATION, TOTAL AND PER CAPITA, BY COUNTIES: 1880 AND 1890—Continued.

MONTANA.

COUNTIES.	ASSESSED VALUATION OF PROPERTY TAXED.				AD VALOREM TAXATION.			
	Total.		Per capita.		Total.		Per capita.	
	1890	1880	1890	1880	1890	1880	1890	1880
The State	$112,937,384	$18,609,802	$854.56	$475.24	$2,347,370	$383,947	$17.76	$9.80
Beaverhead	3,013,172	1,470,034	647.30	542.05	64,753	29,400	13.91	10.84
Cascade	8,646,548	.....	987.61	.....	158,979	.....	18.16	.....
Choteau	4,950,217	1,542,773	1,044.13	504.50	93,184	24,684	19.65	8.07
Custer	6,380,177	496,573	1,201.99	197.84	134,794	10,925	25.39	4.35
Dawson	2,406,681	.....	1,170.56	.....	58,611	.....	28.51	.....
Deerlodge	9,900,491	4,330,506	653.28	487.89	204,962	97,972	13.52	11.04
Fergus	3,299,475	.....	938.95	.....	73,017	.....	20.78	.....
Gallatin	4,643,119	1,955,220	743.37	536.71	112,428	40,520	18.00	11.12
Jefferson	3,919,400	1,001,465	650.41	406.44	87,527	22,260	14.52	9.03
Lewis and Clarke	26,708,717	3,354,325	1,395.08	514.39	465,985	70,963	24.34	10.88
Madison	3,034,456	2,014,158	646.73	514.47	59,820	42,903	12.75	10.96
Meagher	4,003,437	1,697,075	843.01	618.69	81,978	23,759	17.26	8.66
Missoula	8,113,188	747,673	562.36	294.71	204,448	20,561	14.17	8.10
Park	4,492,436	.....	652.88	.....	89,185	.....	12.96	.....
Silverbow	16,208,833	.....	682.65	.....	378,005	.....	15.92	.....
Yellowstone	3,217,037	.....	1,557.89	.....	79,694	.....	38.59	.....

NEBRASKA.

The State	184,770,305	90,585,782	174.49	200.23	8,325,566	2,792,480	7.86	6.17
Adams	3,894,183	1,943,060	160.23	189.84	161,493	64,346	6.64	6.29
Antelope	1,634,277	514,133	157.16	130.06	73,849	12,278	7.10	3.11
Banner	326,952	.....	134.27	.....	11,296	.....	4.64	.....
Blaine	214,119	.....	186.84	.....	7,687	.....	6.71	.....
Boone	1,578,230	511,956	181.76	122.77	80,704	17,313	9.29	4.15
Boxbutte	907,554	.....	165.19	.....	40,355	.....	7.35	.....
Brown	635,598	.....	145.81	.....	33,035	.....	7.58	.....
Buffalo	3,653,453	1,542,994	164.85	204.89	247,924	53,396	11.19	7.09
Burt	1,932,894	1,820,579	174.62	262.44	68,600	58,708	6.20	8.46
Butler	2,564,261	2,222,923	165.93	241.78	121,279	48,616	7.85	5.29
Cass	5,214,501	3,428,983	216.55	205.54	216,005	85,196	8.97	5.11
Cedar	1,966,629	960,492	279.83	331.32	58,685	19,123	8.35	6.60
Chase	711,378	.....	147.99	.....	30,774	.....	6.40	.....
Cherry	1,057,493	.....	164.51	.....	38,058	.....	5.92	.....
Cheyenne	1,284,133	1,986,531	225.56	1,275.05	49,270	53,030	8.65	34.04
Clay	3,112,257	2,018,464	190.82	178.72	132,909	65,909	8.15	5.84
Colfax	1,910,017	1,416,207	182.72	214.97	85,675	50,363	8.20	7.64
Cuming	2,046,136	1,874,209	166.83	336.54	112,686	53,325	9.19	9.58
Custer	2,083,181	229,394	96.10	103.75	125,176	3,099	5.77	1.40
Dakota	1,869,428	775,454	347.09	241.35	60,484	23,189	11.23	7.22
Dawes	1,862,695	.....	191.60	.....	52,265	.....	5.38	.....
Dawson	1,640,278	702,758	161.94	241.58	75,204	33,262	7.42	11.43
Deuel	870,164	.....	300.78	.....	36,067	.....	12.47	.....
Dixon	1,447,651	931,991	179.08	223.12	46,991	20,418	5.81	4.89
Dodge	3,176,864	2,370,139	164.95	210.44	158,686	77,180	8.24	6.85
Douglas	25,042,329	7,859,832	158.49	208.79	1,290,894	316,270	8.17	8.40
Dundy	790,980	.....	197.15	.....	28,766	.....	7.17	.....
Fillmore	2,910,066	1,762,998	181.63	172.78	66,370	60,066	4.14	5.89
Franklin	1,121,077	787,833	145.73	144.16	63,546	28,273	8.26	5.17
Frontier	1,257,685	169,333	148.02	181.30	50,826	1,971	5.98	2.11
Furnas	1,399,291	604,109	142.20	94.29	61,650	13,049	6.27	2.04
Gage	5,263,013	2,413,796	144.81	183.36	226,181	81,997	6.22	6.23
Garfield	222,966	.....	134.40	.....	10,702	.....	6.45	.....
Gosper	822,592	75,530	170.80	45.15	31,628	2,181	6.57	1.30
Grant	198,572	.....	433.56	.....	3,841	.....	8.39	.....
Greeley	1,104,680	258,643	226.88	177.03	56,905	7,478	11.69	5.12
Hall	3,169,457	1,919,080	191.94	223.88	155,578	48,933	9.42	5.71
Hamilton	2,098,662	1,507,090	148.88	182.30	113,429	33,974	8.05	4.11
Harlan	1,360,105	494,267	166.72	81.21	44,592	8,950	5.47	1.47
Hayes	742,954	.....	187.95	.....	22,676	.....	5.74	.....
Hitchcock	1,073,166	128,439	185.06	126.92	51,042	2,050	8.80	2.03
Holt	2,863,650	226,480	209.45	68.90	136,566	2,871	9.99	0.87
Hooker	155,255	.....	364.45	.....	3,801	.....	8.92	.....
Howard	1,600,591	614,952	169.73	140.05	70,939	26,156	7.52	5.96
Jefferson	2,736,116	1,354,194	184.25	167.27	137,079	43,062	9.23	5.32
Johnson	2,097,567	1,850,784	203.00	243.68	106,387	44,508	10.30	5.86
Kearney	1,455,418	662,162	160.62	162.61	73,592	28,642	8.12	7.03
Keith	1,309,168	592,862	512.19	3,055.99	50,045	7,114	19.58	36.67
Keyapaha	516,688	.....	131.81	.....	19,547	.....	4.99	.....
Kimball	840,771	.....	876.72	.....	25,118	.....	26.19	.....
Knox	1,502,000	574,793	175.02	156.79	56,571	18,250	6.59	4.98
Lancaster	10,107,950	4,929,383	132.31	175.49	575,436	219,092	7.53	7.80
Lincoln	2,696,714	1,252,332	258.28	344.81	111,061	30,785	10.64	8.48
Logan	351,893	.....	255.37	.....	11,214	.....	8.14	.....
Loup	198,809	.....	119.62	.....	8,613	.....	5.18	.....

TABLE 4.—ASSESSED VALUATION OF PROPERTY TAXED AND AD VALOREM TAXATION, TOTAL AND PER CAPITA, BY COUNTIES: 1880 AND 1890—Continued.

NEBRASKA—Continued.

COUNTIES.	ASSESSED VALUATION OF PROPERTY TAXED.				AD VALOREM TAXATION.			
	Total.		Per capita.		Total.		Per capita.	
	1890	1880	1890	1880	1890	1880	1890	1880
McPherson	$158,691	.....	$395.74	.....	$4,343	.....	$10.83	.....
Madison	2,837,279	$954,885	207.57	$170.85	106,838	$20,655	7.82	$3.70
Merrick	2,112,321	1,484,053	241.19	277.86	78,599	57,474	8.97	10.76
Nance	1,073,827	158,850	186.01	131.06	58,297	6,796	10.10	5.61
Nemaha	2,479,409	1,847,242	191.76	176.75	90,429	60,189	6.99	5.76
Nuckolls	2,669,664	1,146,309	233.83	270.68	117,029	37,097	10.25	8.76
Otoe	5,153,616	3,595,639	202.87	228.63	202,127	121,718	7.96	7.74
Pawnee	2,485,919	2,068,271	240.42	298.88	102,257	42,712	9.89	6.17
Perkins	1,012,659	.....	232.05	.....	38,221	.....	8.76	.....
Phelps	1,285,432	126,081	130.25	51.52	57,464	3,203	5.82	1.31
Pierce	1,312,878	656,037	269.92	545.79	49,930	16,743	10.27	13.93
Platte	2,580,110	2,183,401	167.14	229.57	114,411	70,582	7.41	7.42
Polk	1,538,741	1,236,521	142.25	180.62	63,059	40,917	5.83	5.98
Redwillow	1,357,266	129,297	153.59	42.48	68,822	1,923	7.79	0.63
Richardson	3,245,082	2,831,537	184.65	188.38	142,860	83,242	8.13	5.54
Rock	503,522	.....	163.32	.....	23,517	.....	7.63	.....
Saline	2,960,379	2,430,122	147.30	167.70	121,382	66,248	6.04	4.57
Sarpy	1,978,898	1,251,489	287.84	279.29	57,848	30,018	8.41	6.70
Saunders	3,301,461	2,093,906	153.01	132.44	159,802	69,091	7.41	4.37
Scotts Bluff	241,050	.....	127.67	.....	7,460	.....	3.95	.....
Seward	2,897,969	2,155,549	179.55	193.37	103,303	69,980	6.40	6.28
Sheridan	1,301,264	.....	149.79	.....	44,698	.....	5.15	.....
Sherman	1,112,362	274,205	173.83	133.04	84,495	7,806	13.20	3.79
Sioux	517,407	.....	211.01	.....	17,128	.....	6.99	.....
Stanton	1,166,379	611,274	252.52	337.16	48,477	14,071	10.50	7.76
Thayer	2,471,223	1,452,410	194.00	237.59	97,569	36,651	7.66	6.00
Thomas	186,681	.....	361.09	.....	6,021	.....	11.65	.....
Thurston	279,190	.....	87.91	.....	8,933	.....	2.83	.....
Valley	1,033,351	386,899	145.71	166.48	64,631	15,119	9.11	6.51
Washington	2,038,994	1,658,779	171.79	192.19	107,152	46,228	9.03	5.36
Wayne	1,675,005	596,664	271.52	733.90	54,574	12,725	8.85	15.65
Webster	2,074,647	948,529	185.07	133.52	75,648	43,757	6.75	6.16
Wheeler	319,740	.....	189.98	.....	9,799	.....	5.82	.....
York	2,803,378	3,018,674	162.24	270.25	148,641	53,102	8.60	4.75

NEVADA.

The State	25,350,094	29,291,459	553.97	470.42	735,910	871,673	16.08	14.00
Churchill	494,931	447,585	704.03	934.42	13,363	12,309	19.01	25.70
Douglas	732,591	837,756	472.33	529.89	21,977	25,552	14.17	16.16
Elko	4,123,606	3,011,992	860.16	526.94	92,781	81,324	19.35	14.23
Esmeralda	1,150,898	944,704	535.80	293.39	35,678	24,560	16.61	7.63
Eureka	2,381,118	3,537,074	727.06	499.16	77,230	146,037	23.58	20.61
Humboldt	3,003,559	2,611,778	874.65	750.51	80,658	67,906	23.49	19.51
Lander	1,541,834	1,625,434	680.42	448.52	58,590	57,851	25.86	15.96
Lincoln	515,825	835,375	209.17	316.79	20,633	28,428	8.37	10.78
Lyon	1,484,024	1,253,846	746.87	520.48	52,606	30,172	26.48	12.52
Nye	558,424	971,760	432.89	518.27	22,058	30,611	17.10	16.33
Ormsby	1,850,961	2,468,275	379.06	456.07	56,650	74,164	11.60	13.70
Storey	2,002,957	6,010,739	227.45	372.99	89,131	195,078	10.12	12.11
Washoe	4,844,490	3,606,293	752.60	636.70	89,623	63,816	13.92	11.27
White Pine	664,876	1,128,848	386.33	420.90	24,932	33,865	14.49	12.63

NEW HAMPSHIRE.

The State	179,516,153	164,755,181	476.76	474.81	3,137,370	2,697,640	8.33	7.77
Belknap	7,682,423	6,549,313	378.05	364.90	150,505	124,439	7.41	6.93
Carroll	5,879,525	5,814,227	324.41	319.04	143,258	129,718	7.90	7.12
Cheshire	17,033,494	16,837,648	575.86	585.98	243,711	204,860	8.24	7.13
Coos	7,765,180	5,911,552	334.55	318.17	147,687	111,802	6.36	6.02
Grafton	15,793,722	15,523,364	424.37	400.21	263,701	284,207	7.09	7.33
Hillsboro	50,005,843	40,754,429	536.27	538.84	874,677	619,128	9.38	8.19
Merrimack	24,464,032	24,882,550	494.87	537.42	384,872	393,925	7.79	8.51
Rockingham	23,603,881	22,983,072	475.41	468.43	399,948	399,777	8.06	8.15
Strafford	19,503,911	17,234,954	507.36	484.70	389,296	294,330	10.13	8.28
Sullivan	7,784,142	8,264,072	449.85	455.04	139,715	135,454	8.07	7.46

TABLE 4.—ASSESSED VALUATION OF PROPERTY TAXED AND AD VALOREM TAXATION, TOTAL AND PER CAPITA, BY COUNTIES: 1880 AND 1890—Continued.

NEW JERSEY.

COUNTIES.	ASSESSED VALUATION OF PROPERTY TAXED.				AD VALOREM TAXATION.			
	Total.		Per capita.		Total.		Per capita.	
	1890	1880	1890	1880	1890	1880	1890	1880
The State	$696,216,048	$572,518,361	$481.83	$506.15	$12,776,872	$8,958,065	$8.84	$7.92
Atlantic	7,872,818	4,605,292	273.02	246.22	235,866	108,250	8.18	5.79
Bergen	17,047,589	15,937,854	360.98	433.26	383,728	215,001	8.13	5.84
Burlington	27,502,786	31,613,208	469.91	570.61	340,341	222,384	5.82	4.01
Camden	27,356,996	19,819,561	311.92	314.89	608,007	348,241	6.93	5.53
Cape May	4,379,283	3,460,100	388.65	354.34	105,044	62,800	9.32	6.43
Cumberland	16,823,505	14,544,771	370.25	385.94	245,535	174,998	5.40	4.64
Essex	147,193,335	107,385,475	574.75	565.40	2,831,180	2,245,248	11.06	11.82
Gloucester	17,610,212	16,283,463	614.69	629.05	160,889	121,978	5.62	4.71
Hudson	121,770,171	90,371,969	442.60	480.85	3,205,022	2,332,788	11.65	12.41
Hunterdon	27,298,865	29,190,112	772.14	756.81	227,469	211,864	6.43	5.49
Mercer	43,302,484	34,060,480	541.43	586.63	608,865	366,222	7.61	6.31
Middlesex	25,818,855	19,872,469	418.09	380.07	450,244	371,168	7.29	7.10
Monmouth	43,164,829	30,728,000	624.42	553.28	501,105	237,632	7.25	4.28
Morris	22,474,473	22,893,949	415.42	450.13	268,934	230,536	4.97	4.53
Ocean	4,820,004	3,919,517	301.74	271.15	73,630	49,391	4.61	3.42
Passaic	37,991,435	27,354,775	361.66	397.25	1,089,264	586,989	10.37	8.52
Salem	18,552,548	17,569,029	737.65	714.80	142,154	115,983	5.65	4.72
Somerset	20,621,855	21,381,526	728.40	787.19	208,994	178,230	7.38	6.56
Sussex	12,440,852	14,192,383	558.91	602.93	114,217	125,276	5.13	5.32
Union	30,604,558	24,203,915	422.32	435.55	750,174	459,934	10.35	8.28
Warren	21,568,595	23,130,513	590.06	632.17	226,210	193,152	6.19	5.28

NEW MEXICO.

The Territory	43,227,686	11,363,406	281.44	95.04	1,043,316	126,942	6.79	1.06
Bernalillo	5,565,272	.....	266.12	.....	130,310	.....	6.23	.....
Colfax	3,969,400	1,687,751	497.79	496.69	77,915	20,512	9.77	6.04
Donna Ana	3,415,752	619,254	371.64	81.35	67,135	7,740	7.30	1.02
Grant	4,777,567	882,696	494.73	194.47	127,577	11,035	13.21	2.43
Lincoln	4,190,074	.....	591.73	.....	104,227	.....	14.72	.....
Mora	1,791,462	629,993	168.72	64.61	41,508	6,418	3.91	0.66
Rio Arriba	899,929	395,000	78.02	35.83	22,188	5,321	1.92	0.48
San Juan	511,215	.....	270.48	.....	17,914	.....	9.48	.....
San Miguel	7,457,033	2,183,712	308.09	105.81	185,638	24,881	7.67	1.21
Santa Fe	2,986,972	2,300,000	220.25	211.65	85,459	23,000	6.30	2.12
Sierra	1,897,602	.....	522.76	.....	45,643	.....	12.57	.....
Socorro	3,914,247	380,000	407.95	48.25	85,231	4,822	8.88	0.61
Taos	739,219	175,000	74.91	15.87	15,815	2,113	1.60	0.19
Valencia	1,111,942	2,110,000	80.13	161.13	36,756	21,100	2.65	1.61

NEW YORK.

The State	3,785,910,313	2,651,940,006	631.21	521.74	75,126,502	56,392,975	12.53	11.09
Albany	101,163,456	53,731,203	614.77	346.90	1,873,305	1,459,197	11.38	9.42
Allegany	15,310,114	13,682,668	354.07	327.26	274,708	144,922	6.35	3.47
Broome	32,025,223	18,396,222	508.55	371.77	505,802	268,488	8.03	5.43
Cattaraugus	18,905,412	19,983,087	310.61	358.08	300,679	198,468	4.94	3.56
Cayuga	31,960,095	30,029,705	489.42	461.42	452,532	440,645	6.93	6.77
Chautauqua	27,871,076	28,065,125	370.62	429.51	434,311	338,735	5.78	5.18
Chemung	21,689,919	18,082,916	449.39	419.90	426,896	305,418	8.84	7.09
Chenango	17,252,017	19,638,363	456.69	492.30	299,290	329,424	7.92	8.26
Clinton	7,289,813	9,703,770	156.98	190.66	230,374	184,944	4.96	3.63
Columbia	25,566,479	26,925,118	553.72	561.78	382,707	355,608	8.29	7.42
Cortland	9,135,104	9,484,912	318.77	367.28	213,727	154,988	7.46	6.00
Delaware	13,049,370	12,738,691	286.82	298.18	275,957	235,713	6.07	5.52
Dutchess	47,304,005	42,262,654	607.40	533.73	687,218	631,813	8.82	7.98
Erie	196,000,962	118,454,621	606.85	538.71	3,643,028	1,920,742	11.28	8.74
Essex	11,002,644	11,766,128	332.89	340.90	167,083	144,497	5.06	4.19
Franklin	8,925,126	8,074,982	234.19	249.30	162,496	124,682	4.26	3.85
Fulton	9,876,817	3,714,900	262.33	119.89	212,027	134,306	5.63	4.33
Genesee	18,143,650	16,673,405	545.43	508.24	211,885	175,353	6.37	5.35
Greene	14,249,695	5,100,215	450.97	155.99	239,541	158,303	7.58	4.84
Hamilton	1,658,368	582,857	348.25	148.57	34,182	29,231	7.18	7.45
Herkimer	18,886,052	13,137,441	414.10	307.89	353,575	198,814	7.75	4.66
Jefferson	32,704,208	31,179,642	475.31	471.68	374,452	418,250	5.44	6.33
Kings	459,741,010	244,556,977	548.26	407.94	12,069,223	6,258,179	14.39	10.44
Lewis	7,515,467	7,866,000	252.15	250.38	141,584	117,089	4.75	3.73
Livingston	25,911,875	23,108,395	685.48	584.11	275,649	232,660	7.29	5.88
Madison	19,802,241	20,026,222	461.68	453.99	305,994	247,808	7.13	5.62
Monroe	131,190,319	73,896,933	691.98	509.98	2,063,102	1,374,039	10.88	9.48
Montgomery	26,244,526	11,062,151	574.29	288.72	390,310	209,803	8.54	5.48
New York	1,618,740,805	1,094,069,335	1,068.26	906.96	33,212,035	28,226,989	21.92	23.40
Niagara	31,351,748	28,407,971	501.70	524.39	573,110	329,208	9.17	6.08

TABLE 4.—ASSESSED VALUATION OF PROPERTY TAXED AND AD VALOREM TAXATION, TOTAL AND PER CAPITA, BY COUNTIES: 1880 AND 1890—Continued.

NEW YORK—Continued.

COUNTIES.	ASSESSED VALUATION OF PROPERTY TAXED.				AD VALOREM TAXATION.			
	Total.		Per capita.		Total.		Per capita.	
	1890	1880	1890	1880	1890	1880	1890	1880
Oneida	$48,734,477	$49,451,032	$396.47	$428.24	$1,024,152	$692,725	$8.33	$6.00
Onondaga	80,295,575	70,600,536	549.04	598.85	1,268,705	975,899	8.68	8.28
Ontario	33,946,555	34,485,941	700.61	696.11	368,896	266,582	7.61	5.38
Orange	37,320,869	38,602,982	381.37	437.58	740,688	579,373	7.57	6.57
Orleans	17,453,082	17,521,989	566.60	581.58	209,456	169,649	6.80	5.63
Oswego	25,464,260	25,967,943	354.25	333.30	530,255	629,860	7.38	8.08
Otsego	19,191,026	12,371,592	377.32	240.71	315,824	230,382	6.21	4.48
Putnam	7,762,502	8,305,379	522.76	547.09	99,468	64,740	6.70	4.26
Queens	48,977,385	38,637,560	382.46	426.59	1,190,863	865,916	9.30	9.56
Rensselaer	80,471,417	28,175,219	646.30	244.31	1,335,318	1,032,424	10.72	8.95
Richmond	10,165,548	9,896,762	196.65	253.82	579,191	388,506	11.20	9.96
Rockland	11,766,171	10,244,193	334.63	369.96	229,801	141,182	6.54	5.10
St. Lawrence	33,483,754	26,415,585	393.70	307.17	424,653	299,061	4.99	3.48
Saratoga	21,357,193	22,119,882	370.38	401.04	522,490	335,415	9.06	6.08
Schenectady	13,860,075	6,479,122	465.15	275.26	198,303	150,377	6.66	6.39
Schoharie	13,682,152	7,801,067	469.15	237.04	156,415	120,199	5.36	3.65
Schuyler	7,005,626	7,395,326	419.22	392.49	114,543	81,656	6.85	4.33
Seneca	17,315,001	15,033,094	613.42	513.46	241,572	152,002	8.56	5.19
Steuben	31,070,981	23,990,721	381.37	309.21	523,012	337,568	6.42	4.35
Suffolk	17,864,747	13,453,937	285.88	249.66	298,561	188,312	4.78	3.49
Sullivan	5,603,356	6,040,943	180.57	185.93	154,232	128,891	4.97	3.97
Tioga	13,538,704	12,913,956	452.27	395.25	256,201	181,603	8.56	5.56
Tompkins	10,963,176	10,754,990	332.99	312.24	209,436	236,247	6.36	6.86
Ulster	27,620,737	21,502,223	317.25	250.50	567,836	663,859	6.52	7.73
Warren	8,270,259	2,690,871	296.79	106.87	178,218	94,956	6.40	3.77
Washington	17,182,569	18,957,883	376.07	396.02	263,356	215,542	5.76	4.50
Wayne	26,542,068	20,469,711	533.73	395.93	350,415	253,005	7.05	4.89
Westchester	71,706,044	55,674,846	488.55	510.83	1,683,177	1,306,626	11.47	11.99
Wyoming	15,262,983	13,076,995	489.31	423.11	176,898	142,223	5.67	4.60
Yates	11,564,425	8,505,117	550.66	403.33	127,785	119,879	6.08	5.68

NORTH CAROLINA.

The State	216,862,376	156,100,202	134.04	111.52	2,280,038	1,916,132	1.41	1.37
Alamance	3,546,651	2,272,248	194.11	155.49	28,545	18,284	1.56	1.25
Alexander	945,103	713,000	100.22	85.34	9,343	6,038	0.99	0.72
Alleghany	602,343	602,601	92.34	109.24	5,425	5,999	0.83	1.09
Anson	1,947,618	1,556,731	97.25	86.51	15,701	27,409	0.78	1.52
Ashe	1,286,548	1,059,934	82.32	73.42	10,775	11,249	0.69	0.78
Beaufort	2,491,118	1,790,038	118.22	102.44	27,887	18,571	1.32	1.06
Bertie	2,426,606	1,735,228	126.54	105.81	18,937	16,000	0.99	0.98
Bladen	1,530,629	1,013,220	91.31	62.71	10,515	11,606	0.63	0.72
Brunswick	992,755	834,811	91.08	88.91	7,388	7,708	0.68	0.82
Buncombe	7,624,918	2,636,721	216.21	120.35	136,337	35,789	3.87	1.63
Burke	1,330,143	888,497	89.04	69.37	20,110	14,689	1.35	1.15
Cabarrus	2,987,011	2,253,988	164.65	150.63	27,390	23,186	1.51	1.55
Caldwell	1,443,481	963,114	117.38	93.59	10,383	11,886	0.84	1.15
Camden	531,661	512,844	93.82	81.74	5,087	8,374	0.90	1.33
Carteret	892,062	528,154	82.41	53.98	8,946	9,695	0.83	0.99
Caswell	2,074,744	2,043,840	129.44	114.66	17,326	15,455	1.08	0.87
Catawba	2,747,585	2,052,931	147.02	137.36	21,640	13,572	1.16	0.91
Chatham	2,992,384	2,496,248	117.75	106.44	24,345	26,451	0.96	1.13
Cherokee	1,339,821	607,527	134.30	74.25	14,159	5,595	1.42	0.68
Chowan	1,095,903	817,910	119.55	103.53	14,726	10,665	1.61	1.35
Clay	432,579	254,261	103.07	76.68	4,785	3,075	1.14	0.93
Cleveland	2,960,350	1,609,361	145.16	97.12	30,629	26,078	1.50	1.57
Columbus	1,526,920	1,106,680	85.51	76.65	12,786	12,848	0.72	0.89
Craven	2,366,523	2,184,616	115.25	110.73	40,417	41,718	1.97	2.11
Cumberland	2,919,919	2,380,402	106.87	99.87	47,093	41,118	1.72	1.73
Currituck	596,470	517,705	88.41	79.94	6,171	5,218	0.91	0.81
Dare	306,946	210,084	81.46	64.78	3,979	3,647	1.06	1.12
Davidson	2,996,110	2,305,859	138.06	113.40	22,485	23,654	1.04	1.16
Davie	1,562,628	1,224,206	134.47	110.33	12,146	14,358	1.05	1.29
Duplin	1,654,781	1,411,982	88.54	75.21	12,462	14,356	0.67	0.76
Durham	5,272,022	.....	292.22	.....	65,609	.....	3.64	.....
Edgecombe	4,218,939	4,225,130	174.97	161.38	39,984	41,849	1.66	1.60
Forsyth	6,123,250	2,893,252	215.35	160.11	69,787	27,995	2.45	1.55
Franklin	2,784,408	2,444,807	132.03	117.38	23,963	43,652	1.14	2.10
Gaston	2,599,873	2,018,005	146.36	141.57	19,541	15,012	1.10	1.05
Gates	1,028,009	789,768	100.27	88.77	7,525	6,804	0.73	0.76
Graham	572,542	160,026	172.82	68.53	6,066	3,846	1.83	1.65
Granville	3,652,456	3,443,785	149.18	110.07	36,987	40,165	1.51	1.28
Greene	1,567,866	1,450,796	156.18	144.54	15,375	8,909	1.53	0.89
Guilford	5,458,484	3,839,946	194.58	162.81	54,390	34,772	1.94	1.47
Halifax	3,261,786	3,111,799	112.83	102.70	25,197	27,236	0.87	0.90
Harnett	1,267,903	842,347	92.55	77.55	9,343	9,209	0.68	0.85
Haywood	1,599,475	918,792	119.85	89.45	18,441	11,553	1.38	1.12
Henderson	1,698,111	1,026,266	134.89	99.82	21,265	22,131	1.69	2.15
Hertford	1,993,567	1,290,718	143.93	108.99	13,312	14,258	0.96	1.20

TABLE 4.—ASSESSED VALUATION OF PROPERTY TAXED AND AD VALOREM TAXATION, TOTAL AND PER CAPITA, BY COUNTIES: 1880 AND 1890—Continued.

NORTH CAROLINA—Continued.

COUNTIES.	ASSESSED VALUATION OF PROPERTY TAXED.				AD VALOREM TAXATION.			
	Total.		Per capita.		Total.		Per capita.	
	1890	1880	1890	1880	1890	1880	1890	1880
Hyde	$964,725	$685,905	$108.36	$88.33	$7,565	$10,439	$0.85	$1.34
Iredell	3,610,177	2,656,050	141.79	117.14	31,741	30,715	1.25	1.35
Jackson	908,033	471,478	95.46	64.21	6,941	6,341	0.73	0.86
Johnston	3,674,298	2,872,820	134.89	122.45	28,074	26,210	1.03	1.12
Jones	960,384	651,425	129.73	86.96	9,930	7,465	1.34	1.00
Lenoir	2,164,311	1,611,169	145.46	105.00	17,355	21,831	1.17	1.42
Lincoln	1,836,355	1,670,731	145.90	151.05	13,831	15,547	1.10	1.41
McDowell	865,910	577,977	79.16	58.76	13,113	7,888	1.20	0.80
Macon	1,106,439	715,782	109.53	88.76	11,038	9,447	1.09	1.17
Madison	1,615,229	677,727	90.72	52.91	18,556	11,041	1.04	0.86
Martin	2,137,722	1,431,193	140.45	108.92	16,444	13,706	1.08	1.04
Mecklenburg	8,184,371	5,577,852	191.79	163.21	151,508	103,261	3.55	3.02
Mitchell	886,848	283,856	69.25	30.09	11,311	7,316	0.88	0.78
Montgomery	1,331,440	858,040	118.47	91.53	13,243	10,918	1.18	1.16
Moore	2,248,554	1,565,733	109.80	93.08	20,223	18,898	0.99	1.12
Nash	2,648,020	2,145,371	127.88	121.00	23,625	15,241	1.14	0.86
New Hanover	5,800,453	4,956,967	241.42	231.89	156,725	155,408	6.52	7.27
Northamton	2,699,408	2,434,831	127.08	121.55	19,346	22,655	0.91	1.13
Onslow	1,291,222	938,375	125.32	95.47	9,180	9,421	0.89	0.96
Orange	1,953,595	3,013,002	130.69	127.14	14,054	29,377	0.94	1.24
Pamlico	553,039	426,462	77.39	67.45	6,383	10,948	0.89	1.73
Pasquotank	1,426,020	1,172,100	132.68	113.04	15,503	21,822	1.44	2.10
Pender	1,187,874	1,178,607	94.92	94.53	8,641	12,093	0.69	0.97
Perquimans	1,318,393	1,022,043	141.87	107.97	9,719	15,480	1.05	1.64
Person	1,811,748	1,489,224	119.58	108.55	13,330	15,839	0.88	1.15
Pitt	3,109,087	2,651,809	121.83	121.68	20,777	23,380	0.81	1.07
Polk	824,944	510,841	139.77	100.92	6,081	4,487	1.03	0.89
Randolph	3,486,052	2,412,914	138.36	115.81	25,492	25,471	1.01	1.22
Richmond	2,548,551	1,885,868	106.42	103.36	23,732	30,021	0.99	1.65
Robeson	3,573,780	2,163,638	113.51	90.60	27,079	20,880	0.86	0.87
Rockingham	3,531,746	2,393,622	139.25	110.08	29,613	25,569	1.17	1.18
Rowan	4,142,236	3,058,170	171.71	153.18	36,465	28,700	1.51	1.44
Rutherford	1,991,533	1,362,665	106.10	89.66	25,660	22,920	1.37	1.51
Sampson	2,082,299	1,658,973	82.97	72.46	16,801	17,614	0.67	0.77
Stanly	1,479,413	1,014,557	121.90	96.58	10,611	10,552	0.87	1.00
Stokes	1,630,228	1,148,174	94.79	74.78	12,702	16,961	0.74	1.10
Surry	2,045,061	1,421,662	106.07	92.91	13,836	12,998	0.72	0.85
Swain	667,546	286,745	101.50	75.78	7,320	3,114	1.11	0.82
Transylvania	688,064	540,256	117.00	101.17	5,763	9,014	0.98	1.69
Tyrrell	540,375	392,615	127.90	86.38	5,504	3,791	1.30	0.83
Union	2,662,744	2,109,161	125.25	116.81	24,168	31,806	1.14	1.76
Vance	2,589,668	.....	147.30	.....	27,592	.....	1.57	.....
Wake	9,253,477	9,072,884	188.05	189.26	126,456	109,387	2.57	2.28
Warren	2,047,813	2,142,570	105.78	94.72	14,566	10,256	0.75	0.45
Washington	930,813	663,872	91.26	74.36	9,603	7,505	0.94	0.84
Watauga	1,162,246	705,655	109.53	86.48	9,924	7,536	0.94	0.92
Wayne	4,589,249	3,273,576	175.83	131.20	38,480	34,308	1.47	1.38
Wilkes	1,534,440	1,050,956	67.67	54.79	19,991	15,525	0.88	0.81
Wilson	3,332,405	2,587,974	178.74	161.10	21,923	19,821	1.18	1.23
Yadkin	1,421,977	1,141,001	103.12	91.87	10,842	15,683	0.79	1.26
Yancey	561,060	325,146	59.12	42.26	6,975	7,844	0.73	1.02

NORTH DAKOTA.

The State	88,203,054	8,786,572	482.73	238.06	2,427,563	151,284	13.29	4.10
Barnes	3,775,106	1,181,168	535.86	745.22	126,072	9,787	17.90	6.17
Benson	643,069	.....	261.41	.....	23,271	.....	9.46	.....
Billings	463,881	.....	2,728.71	.....	4,271	.....	25.12	.....
Bottineau	557,319	.....	192.64	.....	18,109	.....	6.26	.....
Burleigh	3,545,715	650,630	834.88	200.44	90,653	24,960	21.35	7.69
Cass	12,271,598	2,965,354	625.09	329.56	359,249	68,601	18.32	7.62
Cavalier	1,256,659	.....	194.20	.....	62,589	.....	9.67	.....
Dickey	2,862,851	.....	513.70	.....	138,177	.....	24.79	.....
Eddy	710,503	.....	515.95	.....	19,208	.....	13.95	.....
Emmons	926,044	.....	469.83	.....	24,770	.....	12.57	.....
Foster	1,145,929	.....	947.05	.....	28,446	.....	23.51	.....
Grand Forks	10,516,768	766,751	572.90	122.72	281,886	10,159	15.36	1.63
Griggs	1,750,559	.....	621.43	.....	45,074	.....	16.00	.....
Kidder	1,409,493	.....	1,163.91	.....	31,687	.....	26.17	.....
Lamoure	2,331,387	.....	731.53	.....	49,977	.....	15.68	.....
Logan	458,698	.....	768.34	.....	9,558	.....	16.01	.....
McHenry	343,238	.....	216.69	.....	11,522	.....	7.27	.....
McIntosh	465,025	.....	143.17	.....	12,465	.....	3.84	.....
McLean	676,378	.....	786.49	.....	18,111	.....	21.06	.....
Mercer	219,567	.....	513.01	.....	5,597	.....	13.08	.....
Morton	2,184,647	.....	462.07	.....	65,272	.....	13.81	.....
Nelson	1,479,342	.....	344.59	.....	47,396	.....	11.04	.....
Oliver	361,287	.....	778.64	.....	5,315	.....	11.45	.....
Pembina	5,395,361	267,743	376.40	55.07	149,787	4,557	10.45	0.94
Pierce	187,138	.....	206.78	.....	2,130	.....	2.35	.....

TABLE 4.—ASSESSED VALUATION OF PROPERTY TAXED AND AD VALOREM TAXATION, TOTAL AND PER CAPITA, BY COUNTIES: 1880 AND 1890—Continued.

NORTH DAKOTA—Continued.

COUNTIES.	ASSESSED VALUATION OF PROPERTY TAXED.				AD VALOREM TAXATION.			
	Total.		Per capita.		Total.		Per capita.	
	1890	1880	1890	1880	1890	1880	1890	1880
Ramsey	$2,135,052	.....	$483.26	.....	$56,455	.....	$12.78	.....
Ransom	2,620,791	.....	485.96	.....	73,809	.....	13.69	.....
Richland	5,400,161	$1,097,808	502.29	$305.20	144,290	$10,849	13.42	$3.02
Rolette	544,367	.....	224.30	.....	16,342	.....	6.73	.....
Sargent	2,066,579	.....	407.13	.....	73,477	.....	14.48	.....
Stark	850,560	.....	369.17	.....	24,567	.....	10.66	.....
Steele	1,843,487	.....	488.08	.....	48,065	.....	12.73	.....
Stutsman	3,689,292	984,824	700.59	977.98	75,440	11,009	14.33	10.93
Towner	527,024	.....	363.46	.....	16,351	.....	11.28	.....
Traill	5,178,034	872,294	506.81	211.57	95,931	11,362	9.39	2.76
Walsh	5,537,015	.....	333.82	.....	141,359	.....	8.52	.....
Ward	305,581	.....	181.79	.....	10,178	.....	6.05	.....
Wells	1,076,942	.....	888.57	.....	17,518	.....	14.45	.....
Not separately reported	490,607	.....	305.48	.....	3,189	.....	1.99	.....

OHIO.

The State	1,778,138,477	1,534,360,508	484.20	479.78	33,889,417	25,756,658	9.23	8.05
Adams	6,007,515	5,858,533	230.23	244.05	130,773	101,281	5.01	4.22
Allen	16,577,891	10,199,501	407.88	325.72	397,879	219,299	9.79	7.00
Ashland	13,864,520	13,022,923	623.88	545.28	203,130	160,637	9.14	6.73
Ashtabula	18,680,776	16,015,330	427.92	431.23	321,475	226,550	7.36	6.10
Athens	9,131,150	8,066,819	259.45	283.93	198,956	134,975	5.65	4.75
Auglaize	9,552,507	7,537,620	339.95	296.24	198,080	123,260	7.05	4.84
Belmont	24,694,287	20,735,955	430.12	417.74	395,044	249,547	6.88	5.03
Brown	10,568,607	10,760,502	353.48	326.96	223,258	178,351	7.47	5.42
Butler	32,540,462	33,119,243	669.60	777.83	537,466	428,255	11.06	10.06
Carroll	10,315,160	8,927,468	587.22	543.83	126,045	86,897	7.18	5.29
Champaign	20,660,671	20,406,119	765.78	733.58	290,646	236,586	10.77	8.51
Clark	33,203,227	27,244,290	635.14	649,48	557,887	365,134	10.67	8.70
Clermont	43,700,550	13,983,303	408.33	380.88	245,545	208,365	7.32	5.68
Clinton	15,144,942	14,012,561	624.79	566.03	232,350	192,035	9.59	7.76
Columbiana	25,525,020	22,657,595	432.41	466.19	393,157	244,853	6.66	5.04
Coshocton	13,637,790	13,141,620	510.72	493.27	218,601	163,379	8.19	6.13
Crawford	18,411,110	15,288,680	576.66	499.91	255,704	190,924	8.01	6.24
Cuyahoga	121,801,990	88,353,139	392.95	448.62	3,298,485	2,366,831	10.04	12.02
Darke	23,273,270	18,511,090	541.73	457.11	341,365	247,066	7.95	6.10
Defiance	7,803,137	5,877,237	302.81	261.04	208,181	120,825	8.08	5.37
Delaware	17,794,911	16,290,148	654.49	594.94	267,925	208,977	9.85	7.63
Erie	15,922,869	11,431,313	449.01	350.22	312,776	272,800	8.82	8.36
Fairfield	19,446,600	18,201,990	572.99	530.92	276,689	215,535	8.15	6.29
Fayette	15,150,052	13,324,165	679.10	654.30	256,407	164,841	11.49	8.09
Franklin	67,857,040	50,772,639	546.85	584.96	1,356,043	804,700	10.93	9.27
Fulton	7,128,560	5,315,475	323.69	252.48	133,656	97,067	6.07	4.61
Gallia	7,865,026	7,392,566	291.24	262.86	134,731	113,537	4.99	4.04
Geauga	7,897,698	8,017,508	585.49	562.59	100,137	84,301	7.42	5.92
Greene	21,687,555	22,286,013	727.28	710.90	355,685	258,980	11.93	8.26
Guernsey	10,527,966	10,683,573	367.53	392.82	202,757	141,175	7.08	5.19
Hamilton	222,352,030	207,324,047	593.61	661.59	5,577,306	5,372,799	14.89	17.15
Hancock	18,646,667	12,338,838	438.10	444.10	411,570	189,494	9.67	6.82
Hardin	11,579,020	9,197,110	400.12	340.34	268,920	180,523	9.29	6.68
Harrison	13,449,840	13,007,660	645.70	635.88	168,815	131,893	8.10	6.45
Henry	6,260,962	4,554,903	249.64	221.27	150,459	129,870	6.00	6.31
Highland	15,016,935	15,076,373	516.97	497.88	225,660	178,362	7.77	5.89
Hocking	6,066,143	5,595,058	267.73	264.84	119,086	78,262	5.26	3.70
Holmes	9,085,231	8,334,588	429.79	401.16	145,714	115,718	6.89	5.57
Huron	18,708,763	17,409,112	585.58	550.76	297,927	239,715	9.33	7.58
Jackson	6,220,376	4,733,685	218.97	199.85	152,161	81,368	5.36	3.44
Jefferson	19,708,530	18,857,890	500.03	571.14	312,374	205,013	7.93	6.21
Knox	16,369,900	16,543,989	593.11	603.11	245,942	197,223	8.91	7.19
Lake	12,218,325	10,116,238	670.05	619.64	181,069	121,061	9.93	7.42
Lawrence	8,744,059	8,345,121	221.06	213.61	205,524	160,709	5.20	4.11
Licking	29,242,467	26,460,354	675.67	654.15	484,068	306,123	11.18	7.57
Logan	15,905,270	13,548,520	580.78	515.80	253,005	185,060	9.24	7.05
Lorain	19,010,254	17,430,328	471.78	490.64	287,828	221,049	7.14	6.22
Lucas	42,308,640	23,593,426	413.59	350.17	1,124,807	915,094	11.00	13.58
Madison	15,298,639	14,175,560	762.76	704.24	247,594	171,781	12.34	8.53
Mahoning	22,454,010	18,345,792	401.11	427.93	396,482	278,700	7.08	6.50
Marion	14,202,234	13,077,874	574.36	635.93	241,960	152,226	9.79	7.40
Medina	13,462,772	12,400,901	619.21	578.05	163,447	122,471	7.52	5.71
Meigs	8,056,399	8,532,436	270.23	263.96	176,413	141,704	5.92	4.38
Mercer	8,126,510	4,481,794	298.55	205.51	178,978	105,931	6.58	4.86
Miami	24,761,686	21,406,971	622.87	592.04	450,076	317,284	11.32	8.77
Monroe	6,340,116	5,515,776	251.84	208.17	104,872	83,868	4.17	3.17
Montgomery	57,435,790	44,382,870	569.51	565.03	1,069,373	748,015	10.60	9.52
Morgan	8,376,487	8,127,609	437.57	404.88	137,094	118,765	7.16	5.92
Morrow	12,609,353	12,192,719	695.88	639.30	156,006	126,144	8.61	6.61
Muskingum	28,439,684	25,050,480	555.35	503.28	477,163	374,590	9.32	7.53

TABLE 4.—ASSESSED VALUATION OF PROPERTY TAXED AND AD VALOREM TAXATION, TOTAL AND PER CAPITA, BY COUNTIES: 1880 AND 1890—Continued.

OHIO—Continued.

COUNTIES.	ASSESSED VALUATION OF PROPERTY TAXED.				AD VALOREM TAXATION.			
	Total.		Per capita.		Total.		Per-capita.	
	1890	1880	1890	1880	1890	1880	1890	1880
Noble	$6,791,046	$6,163,669	$327.23	$291.59	$116,175	$91,634	$5.60	$4.34
Ottawa	6,868,786	5,611,323	312.59	283.95	120,700	125,509	5.49	6.35
Paulding	3,718,691	2,380,016	143.40	176.49	134,257	84,857	5.18	6.29
Perry	10,177,403	8,831,315	326.71	312.97	199,673	122,232	6.41	4.33
Pickaway	19,577,520	19,179,553	726.20	699.60	304,726	218,182	11.30	7.96
Pike	5,391,767	5,137,568	308.42	286.58	107,036	80,110	6.12	4.47
Portage	18,082,690	15,942,713	648.87	579.74	231,771	169,325	8.32	6.16
Preble	18,285,748	17,563,489	780.74	715.91	253,485	186,091	10.82	7.59
Putnam	8,162,353	5,625,370	270.38	237.23	191,817	127,301	6.35	5.37
Richland	23,150,020	21,763,200	608.06	599.44	398,600	280,877	10.47	7.74
Ross	22,256,811	21,522,180	564.12	533.96	363,800	271,161	9.22	6.73
Sandusky	15,781,965	12,921,013	515.46	403.06	276,937	197,691	9.05	6.17
Scioto	10,822,686	10,414,621	305.92	310.78	249,762	234,931	7.06	7.01
Seneca	22,925,160	18,497,632	560.94	500.65	373,264	280,348	9.13	7.59
Shelby	12,474,217	9,300,754	504.89	385.33	231,466	153,069	9.37	6.34
Stark	41,107,660	32,554,950	488.39	508.42	711,056	434,364	8.45	6.78
Summit	27,647,772	22,063,979	511.15	503.88	512,357	342,212	9.47	7.82
Trumbull	20,548,603	19,069,345	484.95	424.90	257,464	243,723	6.08	5.43
Tuscarawas	18,678,947	16,807,917	400.68	418.13	299,771	219,162	6.43	5.45
Union	11,239,404	11,349,489	491.66	507.24	210,498	189,135	9.21	8.45
Van Wert	8,372,218	5,932,823	282.17	257.64	182,372	136,486	6.15	5.93
Vinton	4,093,026	3,738,308	255.10	217.05	90,467	68,190	5.64	3.96
Warren	19,616,591	21,064,699	770.24	741.92	274,487	233,384	10.78	8.22
Washington	13,349,847	12,651,272	315.00	292.56	259,511	207,524	6.12	4.80
Wayne	24,819,835	22,883,061	636.32	570.99	311,011	264,449	7.97	6.60
Williams	8,886,310	7,702,494	356.92	323.35	173,919	115,631	6.99	4.85
Wood	16,339,950	9,135,630	368.08	268.52	274,290	167,114	6.18	4.91
Wyandot	12,141,500	10,959,185	558.95	489.36	196,279	154,188	9.04	6.88

OREGON.

The State	166,025,731	52,522,084	529.14	300.52	2,887,013	1,113,942	9.20	6.37
Baker	3,091,571	931,239	457.06	201.74	51,268	25,035	7.58	5.42
Benton	5,086,875	1,726,387	588.08	269.62	93,676	35,255	10.83	5.51
Clackamas	5,372,965	6,017,994	352.72	649.89	108,716	53,250	7.14	5.75
Clatsop	5,576,796	1,136,099	556.79	157.31	114,670	36,412	11.45	5.04
Columbia	1,401,040	305,283	269.90	149.50	27,814	7,307	5.36	3.58
Coos	2,863,365	832,335	322.67	172.18	55,066	24,656	6.21	5.10
Crook	1,841,157	.....	567.56	.....	25,196	.....	7.77	.....
Curry	660,556	219,333	386.52	181.57	15,674	5,685	9.17	4.71
Douglas	4,383,835	2,248,985	369.51	234.37	84,877	48,805	7.15	5.09
Gilliam	1,502,862	.....	417.46	.....	17,358	.....	4.82	.....
Grant	1,680,600	1,088,997	330.83	253.08	48,035	33,120	9.46	7.70
Harney	1,721,349	.....	672.66	.....	26,898	.....	10.51	.....
Jackson	4,635,520	1,449,623	404.67	177.78	88,117	35,066	7.69	4.30
Josephine	1,177,334	253,594	241.36	102.05	25,498	10,832	5.23	4.36
Klamath	1,534,089	.....	627.70	.....	30,779	.....	12.59	.....
Lake	1,875,544	623,699	720.25	222.43	32,138	17,506	12.34	6.24
Lane	6,872,053	3,078,756	452.17	327.14	140,936	61,700	9.27	6.56
Linn	9,027,740	4,334,479	555.04	341.94	163,218	77,481	10.03	6.11
Malheur	1,032,529	.....	396.97	.....	24,601	.....	9.46	.....
Marion	11,463,302	3,983,170	499.84	273.27	182,387	99,290	7.95	6.81
Morrow	2,116,262	.....	503.27	.....	32,417	.....	7.71	.....
Multnomah	54,680,495	11,511,058	730.20	456.73	909,412	299,939	12.14	11.90
Polk	4,851,555	1,751,211	617.40	265.29	70,154	32,324	8.93	4.90
Sherman	1,104,124	.....	616.14	.....	10,102	.....	5.64	.....
Tillamook	866,482	92,877	295.53	95.75	12,743	3,097	4.35	3.19
Umatilla	7,697,961	2,094,723	575.29	218.04	132,860	39,866	9.93	4.15
Union	5,509,265	1,265,594	457.43	190.31	90,449	35,164	7.51	5.29
Wallowa	1,315,869	.....	359.43	.....	36,047	.....	9.85	.....
Wasco	3,378,827	2,891,185	367.94	260.00	77,099	43,931	8.40	3.95
Washington	5,537,800	2,137,630	462.56	301.84	48,379	41,855	4.04	5.91
Yamhill	6,166,009	2,547,833	576.69	320.68	110,429	46,366	10.33	5.84

PENNSYLVANIA.

The State	2,659,796,909	1,683,459,016	505.86	393.07	37,337,062	28,604,334	7.10	6.68
Adams	13,916,357	11,760,445	415.59	362.36	129,475	102,896	3.87	3.17
Allegheny	300,271,662	170,708,301	544.01	479.69	5,747,938	3,835,614	10.41	10.78
Armstrong	10,029,330	8,790,727	214.54	184.52	240,397	167,641	5.14	3.52
Beaver	25,491,461	7,829,058	509.05	197.68	256,401	161,477	5.12	4.08
Bedford	9,711,002	8,161,118	251.29	233.65	176,754	112,309	4.57	3.22
Berks	78,703,892	56,366,233	573.11	459.77	760,840	478,708	5.54	3.90
Blair	27,755,421	6,955,462	391.66	131.88	369,615	193,719	5.22	3.67
Bradford	25,414,083	7,317,359	429.05	125.00	288,310	195,704	4.87	3.34
Bucks	49,296,014	20,979,980	698.10	305.58	345,403	381,813	4.89	5.56
Butler	14,096,436	10,536,162	254.73	200.55	208,618	190,147	3.77	3.62

TABLE 4.—ASSESSED VALUATION OF PROPERTY TAXED AND AD VALOREM TAXATION, TOTAL AND PER CAPITA, BY COUNTIES: 1880 AND 1890—Continued.

PENNSYLVANIA—Continued.

COUNTIES.	ASSESSED VALUATION OF PROPERTY TAXED.				AD VALOREM TAXATION.			
	Total.		Per capita.		Total.		Per capita.	
	1890	1880	1890	1880	1890	1880	1890	1880
Cambria	$6,646,542	$4,223,944	$100.14	$90.23	$279,176	$132,997	$4.21	$2.84
Cameron	1,209,958	774,474	167.17	150.12	46,647	24,611	6.44	4.77
Carbon	5,792,115	2,887,254	149.96	90.44	169,482	112,688	4.39	3.53
Center	13,345,984	10,209,262	308.44	269.22	183,405	146,702	4.24	3.87
Chester	61,378,078	52,316,409	686.73	626.69	560,366	450,567	6.27	5.40
Clarion	5,323,008	3,883,698	144.64	96.30	155,325	148,276	4.22	3.68
Clearfield	10,586,466	6,233,617	152.18	143.61	276,984	140,979	3.98	3.25
Clinton	6,941,932	3,197,033	242.01	121.66	149,259	124,916	5.20	4.75
Columbia	12,101,706	5,173,482	328.56	159.63	152,046	110,249	4.13	3.40
Crawford	20,543,636	18,875,470	314.49	275.12	392,031	375,132	6.00	5.47
Cumberland	25,053,907	14,277,465	530.01	310.53	209,958	185,480	4.44	4.03
Dauphin	55,058,131	16,227,445	567.74	213.10	528,595	395,345	5.45	5.19
Delaware	48,596,168	33,247,382	650.70	592.63	600,880	330,201	8.05	5.89
Elk	3,552,831	2,570,165	159.76	200.79	139,040	76,868	6.25	6.01
Erie	44,400,794	32,215,020	515.84	431.33	605,115	443,287	7.03	5.94
Fayette	27,827,716	16,416,277	347.82	278.99	402,322	167,152	5.03	2.84
Forest	1,852,109	1,322,845	218.36	301.68	60,735	31,203	7.16	7.12
Franklin	21,105,506	17,679,406	410.35	354.62	224,690	182,725	4.37	3.67
Fulton	1,152,084	977,336	113.65	96.30	29,627	24,134	2.92	2.38
Greene	15,746,029	7,585,137	544.19	268.28	166,855	102,794	5.77	3.64
Huntingdon	7,073,704	5,418,646	197.86	159.59	164,719	129,843	4.61	3.82
Indiana	10,414,153	10,288,776	246.93	253.87	194,244	159,980	4.61	3.95
Jefferson	3,609,439	2,184,445	82.02	78.20	133,383	84,450	3.03	3.02
Juniata	3,092,111	2,517,966	185.66	138.14	66,231	67,881	3.98	3.72
Lackawanna	26,009,448	9,700,058	183.05	108.66	744,500	359,965	5.24	4.03
Lancaster	109,098,985	94,446,206	731.74	677.29	748,135	680,413	5.02	4.88
Lawrence	16,102,305	13,117,453	429.20	393.78	190,881	146,067	5.09	4.38
Lebanon	33,961,559	11,723,367	705.61	304.69	238,471	171,918	4.95	4.47
Lehigh	37,221,949	30,928,339	485.73	468.83	393,406	276,903	5.13	4.20
Luzerne	26,659,429	13,617,868	132.50	102.34	854,674	475,875	4.25	3.58
Lycoming	21,218,074	16,412,721	300.63	285.51	471,993	251,361	6.69	4.37
McKean	8,423,363	10,387,723	179.74	244.04	257,116	211,069	5.49	4.96
Mercer	24,529,453	21,517,460	440.04	383.14	272,983	212,835	4.90	3.79
Mifflin	4,645,325	3,741,856	232.31	191.14	93,846	83,841	4.69	4.28
Monroe	7,686,348	1,537,514	382.20	76.21	80,865	55,630	4.02	2.76
Montgomery	86,554,945	61,814,592	702.04	640.61	716,852	415,569	5.81	4.31
Montour	2,879,570	2,095,917	184.06	135.50	61,598	63,835	3.94	4.13
Northampton	46,047,256	39,284,152	546.75	558.71	462,641	298,148	5.49	4.24
Northumberland	13,093,018	7,349,232	175.28	138.34	332,440	243,718	4.45	4.59
Perry	5,453,644	4,963,771	207.55	180.36	107,498	86,603	4.09	3.15
Philadelphia	974,338,294	581,729,759	930.63	686.67	13,073,818	11,976,532	12.49	14.14
Pike	1,339,477	820,503	142.32	84.91	38,614	40,499	4.10	4.19
Potter	3,044,127	1,242,995	133.64	90.09	113,624	56,367	4.99	4.09
Schuylkill	32,544,851	26,012,526	211.11	200.14	821,025	580,349	5.33	4.47
Snyder	3,896,224	3,320,766	220.74	186.59	66,902	62,857	3.79	3.53
Somerset	10,381,939	6,641,183	278.21	200.58	153,625	98,973	4.12	2.99
Sullivan	1,470,824	654,076	126.58	81.02	41,373	35,839	3.56	4.44
Susquehanna	5,613,048	5,084,452	140.00	126.00	158,866	117,266	3.96	2.91
Tioga	18,465,004	7,145,444	352.97	155.97	252,661	157,841	4.83	3.45
Union	5,256,034	4,272,344	294.95	252.73	78,376	56,177	4.40	3.32
Venango	14,630,447	13,426,439	313.69	307.45	287,468	284,717	6.16	6.52
Warren	11,422,250	8,737,893	303.90	312.28	186,395	116,723	4.96	4.17
Washington	44,339,705	32,618,470	623.14	588.59	420,577	228,366	5.91	4.12
Wayne	5,765,433	5,061,352	185.92	151.03	130,433	113,386	4.21	3.38
Westmoreland	34,704,186	22,016,824	307.61	282.14	515,000	280,592	4.56	3.60
Wyoming	4,420,143	3,431,470	278.15	219.99	60,027	45,405	3.78	2.91
York	51,490,487	38,496,492	517.55	438.25	495,513	350,207	4.98	3.99

RHODE ISLAND.

The State	321,764,503	252,536,673	931.28	913.23	3,797,417	2,692,715	10.99	9.74
Bristol	10,474,110	9,873,425	916.53	866.55	92,525	68,010	8.10	5.97
Kent	18,385,334	15,221,995	687.20	739.36	107,608	79,058	4.02	3.84
Newport	42,815,208	33,034,052	1,499.55	1,366.17	390,139	278,161	13.66	11.50
Providence	227,965,711	178,448,469	893.55	901.83	3,029,458	2,165,304	11.87	10.94
Washington	22,124,140	15,958,732	935.52	709.43	177,687	102,182	7.51	4.54

SOUTH CAROLINA.

The State	168,262,669	133,560,135	146.17	134.15	2,745,048	1,839,983	2.38	1.85
Abbeville	7,236,566	4,681,625	154.45	114.70	75,062	47,886	1.60	1.17
Aiken	6,179,610	5,735,460	194.19	204.02	67,109	63,628	2.11	2.26
Anderson	6,231,167	4,416,005	142.60	131.38	75,908	39,992	1.74	1.19
Barnwell	5,630,300	5,056,225	126.20	126.86	71,470	60,442	1.60	1.52
Beaufort	3,963,335	2,927,182	116.16	97.00	52,815	31,936	1.55	1.06

TABLE 4.—ASSESSED VALUATION OF PROPERTY TAXED AND AD VALOREM TAXATION, TOTAL AND PER CAPITA, BY COUNTIES: 1880 AND 1890—Continued.

SOUTH CAROLINA—Continued.

COUNTIES.	ASSESSED VALUATION OF PROPERTY TAXED.				AD VALOREM TAXATION.			
	Total.		Per capita.		Total.		Per capita.	
	1890	1880	1890	1880	1890	1880	1890	1880
Berkeley	$5,557,115	.....	$100.26	.....	$69,825	.....	$1.26	.....
Charleston	20,765,082	$27,994,055	346.65	$272.32	709,295	$695,432	11.84	$6.76
Chester	4,063,085	3,507,913	152.40	145.24	63,877	34,271	2.40	1.42
Chesterfield	1,503,490	1,297,599	81.41	79.39	21,739	16,037	1.18	0.98
Clarendon	2,739,695	1,330,906	117.92	69.35	27,462	14,149	1.18	0.74
Colleton	4,506,818	4,109,483	111.85	112.94	53,204	41,920	1.32	1.15
Darlington	3,370,760	3,468,748	115.70	100.59	41,878	47,464	1.44	1.38
Edgefield	6,250,658	3,558,007	126.89	77.61	81,034	39,386	1.65	0.86
Fairfield	3,783,061	3,812,233	132.28	137.30	48,530	34,957	1.70	1.26
Florence	3,296,135	.....	131.70	.....	39,760	.....	1.59	.....
Georgetown	1,849,060	1,733,251	88.65	88.37	33,423	28,338	1.60	1.44
Greenville	6,920,125	5,517,040	156.18	147.14	135,933	58,597	3.07	1.56
Hampton	2,034,250	1,566,151	99.02	83.57	25,884	17,665	1.26	0.94
Horry	1,652,595	1,267,029	85.82	81.36	19,635	11,952	1.02	0.77
Kershaw	2,812,485	1,854,708	125.78	86.11	41,648	22,922	1.86	1.06
Lancaster	2,428,715	1,415,215	116.98	83.73	37,136	17,356	1.79	1.03
Laurens	4,208,239	2,739,000	133.13	93.02	58,659	33,845	1.86	1.15
Lexington	3,178,760	2,641,426	143.31	142.29	34,382	23,131	1.55	1.25
Marion	4,233,170	3,548,999	141.22	104.05	46,480	38,160	1.55	1.12
Marlboro	2,366,042	2,009,790	100.68	97.57	29,740	25,208	1.27	1.22
Newberry	4,899,598	4,055,675	185.35	153.06	59,315	42,643	2.24	1.61
Oconee	2,570,080	1,890,567	137.53	116.30	31,792	19,260	1.70	1.18
Orangeburg	5,993,030	3,218,340	121.33	77.75	70,883	33,696	1.44	0.81
Pickens	1,957,376	1,534,915	119.43	106.67	33,141	13,968	2.02	0.97
Richland	7,574,410	5,428,883	205.71	190.00	146,884	75,712	3.99	2.65
Spartanburg	9,696,062	6,645,570	175.07	164.46	160,671	70,287	2.90	1.74
Sumter	6,245,430	3,743,298	143.23	101.07	78,542	39,927	1.80	1.08
Union	3,143,710	3,126,951	123.95	129.86	59,382	27,503	2.34	1.14
Williamsburg	2,782,644	2,716,496	100.18	112.67	36,641	28,400	1.32	1.18
York	6,640,011	5,011,390	171.00	163.17	105,909	43,913	2.73	1.43

SOUTH DAKOTA.

The State	140,154,930	11,534,958	426.25	117.38	3,626,313	326,782	11.03	3.33
Aurora	1,877,338	.....	372.12	.....	56,074	.....	11.11	.....
Beadle	7,848,140	.....	818.71	.....	159,793	.....	16.67	.....
Bonhomme	3,169,575	600,199	349.96	109.77	70,276	6,271	7.76	1.15
Brookings	3,721,745	260,012	367.33	52.37	99,755	3,492	9.85	0.70
Brown	9,074,217	.....	538.37	.....	177,010	.....	10.50	.....
Brule	2,636,909	62,083	391.41	260.85	72,538	310	10.77	1.30
Buffalo	245,151	.....	246.88	.....	8,547	.....	8.61	.....
Butte	581,148	.....	560.41	.....	13,624	.....	13.14	.....
Campbell	690,264	.....	196.66	.....	20,867	.....	5.95	.....
Charles Mix	981,224	26,893	234.85	66.08	37,088	135	8.88	0.33
Clark	2,747,580	.....	408.38	.....	67,793	.....	10.08	.....
Clay	2,524,645	722,280	336.22	144.43	54,636	22,629	7.28	4.52
Codington	3,790,462	211,922	538.65	98.29	103,311	1,857	14.68	0.86
Custer	1,032,162	102,339	211.03	102.85	54,877	2,796	11.22	2.81
Davison	2,731,350	62,821	501.26	50.02	99,566	1,318	18.27	1.05
Day	2,388,657	.....	260.54	.....	52,166	.....	5.69	.....
Deuel	1,671,381	439,956	365.41	191.12	40,757	4,332	8.91	1.88
Douglas	1,409,206	.....	306.35	.....	30,064	.....	6.54	.....
Edmunds	2,049,615	.....	465.93	.....	44,659	.....	10.15	.....
Fall River	1,143,425	.....	255.34	.....	26,871	.....	6.00	.....
Faulk	1,895,368	.....	466.61	.....	40,511	.....	9.97	.....
Grant	2,469,316	165,402	362.39	54.95	85,825	1,324	12.60	0.44
Gregory	7,092	.....	24.04	.....	31	.....	0.11	.....
Hamlin	1,631,367	145,147	352.73	209.45	32,786	965	7.09	1.39
Hand	2,126,713	.....	324.89	.....	71,336	.....	10.90	.....
Hanson	2,011,674	61,135	471.45	46.99	40,705	1,497	9.54	1.15
Harding	152,984	.....	916.07	.....	672	.....	4.02	.....
Hughes	4,322,841	.....	857.03	.....	158,142	.....	31.35	.....
Hutchinson	3,892,259	398,987	371.79	71.59	76,001	5,682	7.26	1.02
Hyde	973,745	.....	523.52	.....	38,739	.....	20.83	.....
Jerauld	990,375	.....	274.72	.....	24,177	.....	6.71	.....
Kingsbury	3,032,140	53,234	354.14	48.31	80,636	478	9.42	0.43
Lake	3,238,233	186,015	431.30	70.01	81,165	3,534	10.81	1.33
Lawrence	6,446,856	2,193,269	552.29	165.55	305,780	109,665	26.20	8.28
Lincoln	3,340,328	899,287	365.34	152.52	63,023	37,174	6.89	6.30
McCook	2,522,056	62,548	391.14	48.75	55,716	1,313	8.64	1.02
McPherson	1,452,940	.....	244.60	.....	35,486	.....	5.97	.....
Marshall	1,657,013	.....	364.66	.....	47,320	.....	10.41	.....
Meade	1,593,868	.....	343.51	.....	54,761	.....	11.80	.....
Miner	1,956,952	.....	378.89	.....	41,519	.....	8.04	.....
Minnehaha	14,167,334	1,297,461	647.53	157.25	331,804	24,062	15.17	2.92
Moody	2,550,808	429,010	429.36	109.58	51,000	7,255	8.58	1.85
Pennington	2,974,017	189,443	454.74	84.42	82,039	8,714	12.54	3.88
Potter	1,278,956	.....	439.50	.....	29,979	.....	10.30	.....
Roberts	756,344	.....	378.74	.....	23,399	.....	11.72	.....

TABLE 4.—ASSESSED VALUATION OF PROPERTY TAXED AND AD VALOREM TAXATION, TOTAL AND PER CAPITA, BY COUNTIES: 1880 AND 1890—Continued.

SOUTH DAKOTA—Continued.

COUNTIES.	ASSESSED VALUATION OF PROPERTY TAXED.				AD VALOREM TAXATION.			
	Total.		Per capita.		Total.		Per capita.	
	1890	1880	1890	1880	1890	1880	1890	1880
Sanborn	$1,675,421	.....	$363.43	.....	$43,872	.....	$9.52	.....
Scobey	40,914	.....	1,278.53	.....	180	.....	5.63	.....
Spink	5,423,546	$9,875	512.57	$20.70	106,369	$50	10.05	$0.10
Stanley	172,823	.....	168.12	.....	7,217	.....	7.02	.....
Sully	1,225,401	.....	508.04	.....	31,654	.....	13.12	.....
Todd	9,199	.....	48.93	.....	40	.....	0.21	.....
Turner	3,504,868	557,308	341.74	104.76	86,865	13,054	8.47	2.45
Union	2,789,209	816,229	305.50	119.80	70,319	21,553	7.70	3.16
Walworth	623,945	.....	289.80	.....	20,448	.....	9.50	.....
Washington	14,320	.....	358.00	.....	63	.....	1.58	.....
Yankton	4,749,427	1,582,103	454.75	188.57	115,714	47,322	11.08	5.64
Not separately reported	170,084	.....	.....	.....	748	.....	.....	.....

TENNESSEE.

The State	382,760,191	211,778,538	216.55	137.31	5,636,772	2,788,781	3.19	1.81
Anderson	1,698,204	1,002,020	112.26	92.61	35,662	23,268	2.36	2.15
Bedford	5,486,214	4,684,260	221.76	179.99	63,627	45,717	2.57	1.76
Benton	1,413,373	849,189	125.86	86.83	14,862	6,288	1.32	0.64
Bledsoe	749,080	582,150	122.12	103.64	6,517	5,357	1.06	0.95
Blount	2,381,700	1,639,575	135.41	102.57	46,086	29,135	2.62	1.82
Bradley	3,187,567	2,002,840	234.26	165.20	31,081	14,383	2.28	1.19
Campbell	1,854,058	720,305	137.48	71.99	16,686	9,580	1.24	0.96
Cannon	1,214,243	1,105,665	99.55	93.23	14,319	9,664	1.17	0.81
Carroll	3,516,425	2,836,321	148.81	128.32	32,398	23,385	1.37	1.06
Carter	1,612,739	774,632	120.45	77.32	17,247	9,458	1.29	0.94
Cheatham	1,083,817	881,105	122.53	110.75	11,379	9,242	1.29	1.16
Chester	1,068,617	.....	117.83	.....	8,549	.....	0.94	.....
Claiborne	1,643,199	848,610	108.80	63.46	21,034	8,474	1.39	0.63
Clay	801,802	747,004	110.44	106.91	10,483	6,914	1.44	0.99
Cocke	1,942,070	1,190,235	117.54	80.38	24,239	12,284	1.47	0.83
Coffee	1,941,633	1,219,497	140.42	94.58	24,595	12,050	1.78	0.93
Crockett	1,702,363	1,593,690	112.40	112.96	25,439	20,577	1.68	1.46
Cumberland	1,186,451	385,374	220.69	84.92	14,193	4,757	2.64	1.05
Davidson	53,871,808	21,323,165	498.01	269.82	984,857	511,626	9.10	6.47
Decatur	784,491	801,957	87.21	94.37	10,903	7,645	1.21	0.90
Dekalb	1,508,490	1,575,309	96.39	106.35	14,482	19,094	0.93	1.29
Dickson	1,518,932	1,001,802	111.32	80.40	14,430	10,167	1.06	0.82
Dyer	3,156,276	2,493,451	158.78	164.93	43,345	23,484	2.18	1.55
Fayette	3,873,755	3,446,760	134.14	108.15	45,947	31,757	1.59	1.00
Fentress	641,171	388,063	122.69	65.32	11,604	4,422	2.22	0.74
Franklin	3,065,811	1,584,110	161.96	92.22	38,990	8,755	2.06	0.51
Gibson	5,972,167	4,712,955	166.55	144.19	69,369	58,573	1.93	1.79
Giles	5,008,256	4,424,011	143.27	122.84	56,088	55,494	1.60	1.54
Grainger	1,612,899	1,203,388	122.23	97.17	16,935	11,482	1.28	0.93
Greene	3,344,914	2,484,240	125.68	103.49	37,690	24,746	1.42	1.03
Grundy	4,049,390	415,990	638.20	90.50	46,589	4,957	7.34	1.08
Hamblen	2,441,654	1,285,265	213.84	126.17	30,318	14,902	2.66	1.46
Hamilton	22,988,245	4,695,898	429.83	198.63	534,365	122,287	9.99	5.17
Hancock	742,190	510,420	71.76	56.10	12,377	5,106	1.20	0.56
Hardeman	3,286,597	2,887,373	156.29	125.97	38,266	24,181	1.82	1.05
Hardin	1,823,752	1,425,545	103.05	96.37	17,326	14,916	0.98	1.01
Hawkins	2,476,588	1,957,664	111.33	94.99	24,090	21,866	1.08	1.06
Haywood	2,910,347	2,945,998	123.54	113.08	35,313	33,003	1.50	1.27
Henderson	1,559,889	1,756,064	95.49	100.75	17,770	20,784	1.09	1.19
Henry	3,251,400	2,313,240	154.31	104.47	33,291	26,862	1.58	1.21
Hickman	2,465,025	1,448,180	170.01	119.73	31,307	13,042	2.16	1.08
Houston	884,067	380,361	164.02	88.56	11,492	5,634	2.13	1.31
Humphreys	1,933,064	1,016,365	164.94	89.32	14,499	7,722	1.24	0.68
Jackson	1,042,925	900,057	78.27	74.95	12,515	10,494	0.94	0.87
James	946,524	538,755	193.05	103.87	8,993	5,124	1.83	0.99
Jefferson	2,745,011	1,829,239	166.59	115.44	22,756	20,765	1.38	1.31
Johnson	700,678	436,533	79.10	56.21	12,331	6,350	1.39	0.82
Knox	23,199,084	7,796,077	389.53	199.27	364,814	149,196	6.13	3.81
Lake	912,411	623,395	172.02	157.11	7,756	6,025	1.46	1.52
Lauderdale	2,150,144	1,610,527	114.64	107.96	40,580	15,531	2.16	1.04
Lawrence	1,395,635	955,527	113.60	92.03	22,400	12,639	1.82	1.22
Lewis	350,345	236,030	137.12	108.22	3,547	2,532	1.39	1.16
Lincoln	4,413,905	3,629,841	161.20	134.64	29,968	33,215	1.46	1.23
Loudon	1,766,500	1,311,420	190.50	143.36	16,782	10,279	1.81	1.12
McMinn	2,824,110	1,994,590	157.86	132.41	25,917	16,069	1.45	1.07
McNairy	1,938,646	1,616,020	124.99	93.57	18,417	18,292	1.19	1.06
Macon	969,125	840,457	89.09	90.17	11,959	8,303	1.10	0.89
Madison	6,018,471	4,200,511	197.35	136.05	96,350	54,061	3.16	1.75
Marion	3,636,151	1,045,159	235.95	95.80	42,320	9,361	2.75	0.86
Marshall	3,067,715	2,976,350	162.26	154.54	29,010	32,527	1.53	1.69
Maury	8,671,849	7,388,336	227.54	185.15	93,902	71,803	2.46	1.80
Meigs	947,771	913,708	136.76	128.38	9,953	8,185	1.44	1.15
Monroe	2,456,160	1,881,415	160.23	131.72	21,547	12,394	1.41	0.87
Montgomery	6,942,219	4,520,625	233.77	158.72	107,494	68,708	3.62	2.41
Moore	600,926	590,283	100.57	94.70	6,592	6,130	1.10	0.98

TABLE 4.—ASSESSED VALUATION OF PROPERTY TAXED AND AD VALOREM TAXATION, TOTAL AND PER CAPITA, BY COUNTIES: 1880 AND 1890—Continued.

TENNESSEE—Continued.

COUNTIES.	ASSESSED VALUATION OF PROPERTY TAXED.				AD VALOREM TAXATION.			
	Total.		Per capita.		Total.		Per capita.	
	1890	1880	1890	1880	1890	1880	1890	1880
Morgan	$2,028,912	$476.860	$265.60	$92.49	$18,260	$6,588	$2.39	$1.28
Obion	6,387,085	3,344,232	234.19	145.96	74,804	38,117	2.74	1.66
Overton	713,565	698,301	59.27	57.46	9,095	8,010	0.76	0.66
Perry	1,026,732	742,510	131.89	103.50	10,339	7,490	1.33	1.04
Pickett	292,003	.....	61.66	.....	4,669	.....	0.99	.....
Polk	792,438	910,177	94.78	125.21	9,113	10,338	1.09	1.42
Putnam	1,229,120	917,420	89.83	79.77	15,225	10,734	1.11	0.93
Rhea	3,188,760	831,722	252.14	117.59	42,089	5,726	3.33	0.81
Roane	2,847,186	1,973,276	163.46	129.51	31,917	17,012	1.83	1.12
Robertson	3,546,751	3,098,840	176.65	164.30	41,376	28,564	2.06	1.51
Rutherford	7.138,837	6.340.922	203.40	172.58	72,518	41,929	2.07	1.14
Scott	1,539,076	344.249	157.14	57.17	13,332	3,895	1.36	0.65
Sequatchie	574,824	227,013	189.90	88.50	5,000	2,125	1.65	0.83
Sevier	1,486,901	1,260,045	79.25	81.08	14,870	12,639	0.79	0.81
Shelby	58,859,916	18,868,455	522.09	240.58	1,171,738	354,134	10.39	4.52
Smith	3,275,404	2,758,440	177.97	154.98	33,424	23,139	1.82	1.30
Stewart	1,286,200	1,085,908	105.49	85.57	15,819	12,774	1.30	1.01
Sullivan	3,078,682	1.964.410	147.45	107.22	43,916	24,365	2.10	1.33
Sumner	5,188,291	3,433,874	219.21	145.35	49,929	47,756	2.11	2.02
Tipton	2,955,396	2,312,602	121.77	109.95	55,320	21,250	2.28	1.01
Trousdale	953,858	847.476	163.05	127.52	8,109	8.155	1.39	1.23
Unicoi	298,050	153,865	64.53	42.21	4,769	2,768	1.03	0.76
Union	935,370	678,199	81.63	66.10	9.821	7,411	0.86	0.72
Van Buren	260,247	222,270	90.90	75.78	2 270	1,966	0.79	0.67
Warren	2,310,605	2,454,731	160.31	174.35	20,092	16,853	1.39	1.20
Washington	4,176,075	1,576,540	205.17	97.43	60,655	15,743	2.98	0.97
Wayne	1,558,528	1,066,050	135.87	94.33	12.740	10,854	1.11	0.96
Weakley	4,851,613	2,980,720	167.56	121.47	39,733	24,425	1.37	1.00
White	1,664,457	985,476	134.80	88.18	17,177	8,742	1.39	0.78
Williamson	5,799,159	5,195,330	220.32	183.50	49,231	38,855	1.87	1.37
Wilson	5,165,112	4,653,724	190.26	161.89	53,480	65,401	1.97	2.28

TEXAS.

The State	780,898,605	320,364,515	349.31	201.27	9,817,369	4,568,716	4.39	2.87
Anderson	3,964,646	2,550,480	189.49	146.62	66,156	49,695	3.16	2.86
Andrews	409,804	.....	17,075.17	.....	1.844	.....	76.83	.....
Angelina	1,666,427	696,445	264.26	132.93	13,875	9,167	2.20	1.75
Aransas	1,471,453	550,445	806.72	552.66	25,878	4,731	14.19	4.75
Archer	1,898,789	210,660	903.75	353.46	21,205	2,386	10.09	4.00
Armstrong	1,721,869	.....	1,824.01	.....	15,065	.....	15.96	.....
Atascosa	2,108,032	823,029	326.37	195.17	16,459	10,349	2.55	2.45
Austin	3,824,742	2,695,016	214.16	186.78	36,216	27,023	2.03	1.87
Bailey	537,529	.....	.....	.....	2,336	.....	.....	.....
Bandera	1,105,830	426,632	291.39	197.70	11,586	5,826	3.05	2.70
Bastrop	4,449,898	2,813,122	214.60	163.41	46,714	30,583	2.25	1.78
Baylor	2,179,473	389,740	839.87	545.09	26.071	2.866	10.05	4.01
Bee	2,882,827	1,093,073	774.95	475.66	20,813	9,373	5.59	4.08
Bell	10,990,170	3,778,555	329.27	184.16	111,738	38,552	3.35	1.88
Bexar	25,518,803	10,111,837	517.98	331.86	525,239	172,215	10.66	5.65
Blanco	1,493,665	750,761	321.29	209.53	13,099	10,044	2.82	2.80
Borden	832,477	.....	3,749.90	.....	4,786	.....	21.56	.....
Bosque	4,648,692	1,937,563	326.82	172.73	43,774	24.893	3.08	2.22
Bowie	3,938,053	2,032,864	194.31	185.40	45,505	20,536	2.25	1.87
Brazoria	4,390,357	2,344,846	381.57	239 91	42,806	28,771	3.72	2.94
Brazos	3,646,037	2,147,070	218.98	158.15	35,900	24,995	2.16	1.84
Brewster	1,577,100	.....	2,221.27	.....	20,107	.....	28.32	.....
Briscoe	689,015	.....	.....	.....	5,684	.....	.....	.....
Brown	4,070,549	1,482,542	356.41	176.20	50,050	18,064	4.38	2.15
Buchel	1,345,195	.....	4,514.08	.....	7,754	.....	26.02	.....
Burleson	2,918,700	1,490,357	224.50	161.24	27,436	15,584	2.11	1.69
Burnet	3,580,720	1,409,410	333.18	205.60	26,309	15,186	2.45	2.22
Caldwell	4,205,195	1,951,878	266.67	166.02	38,500	23,158	2.44	1.97
Calhoun	991,643	828,200	1,216.74	476.25	7,684	11,967	9.43	6.88
Callahan	2,425,531	665,379	444.48	192.70	20,264	6,556	3.71	1.90
Cameron	3,596,629	1,800,950	249 35	120.39	53,622	30,967	3.72	2.07
Camp	933,912	772,786	140 99	130.30	9,716	7,769	1.47	1.31
Carson	1,094,281	.....	3,073.82	.....	12,879	.....	36.18	.....
Cass	2,434,790	1,541,074	107.95	92.15	27,194	31,991	1.21	1.91
Castro	590,777	.....	65,641 89	.....	2,657	.....	295.22	.....
Chambers	657,646	348,820	293.46	159.50	6.083	5,724	2.71	2.62
Cherokee	3,489,485	1,582,282	151.88	94.62	32,116	22.106	1.40	1.32
Childress	1,729,310	.....	1,471.75	.....	20,320	.....	17 29	.....
Clay	4,602,830	1,411,047	613.47	279.69	32,519	17.619	4.33	3.49
Cochran	270,376	.....	.....	.....	1,217	.....	.....	.....
Coke	1,382,942	.....	671.66	.....	9,563	.....	4.64	.....
Coleman	3,777,456	1,146,420	618.04	318.18	41,105	13,883	6.73	3.85
Collin	10,277,600	5,203,532	279.77	200.27	86,125	71,511	2.34	2.75
Collingsworth	732,286	.....	2,051.22	.....	5,308	.....	14.87	.....
Colorado	5,323,810	2,955,820	272.85	177.28	50,475	30,786	2.59	1.85

TABLE 4.—ASSESSED VALUATION OF PROPERTY TAXED AND AD VALOREM TAXATION, TOTAL AND PER CAPITA, BY COUNTIES: 1880 AND 1890—Continued.

TEXAS—Continued.

COUNTIES.	ASSESSED VALUATION OF PROPERTY TAXED.				AD VALOREM TAXATION.			
	Total.		Per capita.		Total.		Per capita.	
	1890	1880	1890	1880	1890	1880	1890	1880
Comal	$1,960,335	$1,337,200	$306.40	$241.11	$19,391	$20,390	$3.03	$3.68
Comanche	3,544,434	1,299,660	227.09	150.98	32,489	20,196	2.08	2.35
Concho	1,633,565	421,813	1,533.86	527.27	13,475	4,252	12.65	5.32
Cooke	7,160,659	2,778,298	289.95	136.25	103,082	42,631	4.17	2.09
Coryell	4,153,650	1,805,042	246.17	165.24	31,412	16,877	1.86	1.54
Cottle	1,143,646	.....	4,765.19	.....	9,281	.....	38.67	.....
Crane	179,986	.....	11,999.07	.....	1,035	.....	69.00	.....
Crockett	1,646,646	.....	8,487.87	.....	16,054	.....	82.75	.....
Crosby	1,192,810	.....	3,447.43	.....	10,437	.....	30.16	.....
Dallam	1,166,829	.....	10,418.12	.....	5,250	.....	46.88	.....
Dallas	35,704,570	8,441,330	532.57	252.07	804,920	182,492	12.01	5.45
Dawson	485,607	.....	16,745.07	.....	2,792	.....	96.28	.....
Deaf Smith	1,262,604	.....	7,053.65	.....	5,681	.....	31.74	.....
Delta	1,628,400	785,137	178.61	140.28	17,506	13,830	1.92	2.47
Denton	6,774,660	3,247,756	318.22	179.01	153,936	39,731	7.23	2.19
Dewitt	5,432,344	2,192,589	379.70	217.48	46,280	22,801	3.23	2.26
Dickens	1,606,683	.....	5,446.38	.....	10,844	.....	36.76	.....
Dimmit	1,439,431	.....	1,372.19	.....	13,915	.....	13.27	.....
Donley	1,703,927	.....	1,613.57	.....	14,056	.....	13.31	.....
Duval	2,607,035	1,363,467	343.12	237.87	26,070	59,325	3.43	10.35
Eastland	2,710,641	555,690	261.32	114.46	29,634	10,334	2.86	2.13
Ector	519,177	.....	2,317.75	.....	2,985	.....	13.33	.....
Edwards	1,895,785	.....	962.33	.....	14,691	.....	7.46	.....
Ellis	12,187,111	5,810,714	383.56	272.88	115,306	47,809	3.63	2.25
El Paso	10,191,183	797,076	650.03	207.30	195,567	6,448	12.47	1.68
Encinal	1,982,008	.....	722.31	.....	20,316	.....	7.40	.....
Erath	4,707,772	1,652,123	218.01	140.06	43,594	21,410	2.02	1.82
Falls	6,556,487	3,403,506	316.65	209.58	63,017	34,509	3.04	2.12
Fannin	9,166,995	4,180,513	236.82	163.94	95,194	44,684	2.46	1.75
Fayette	8,278,940	5,034,843	262.98	179.84	67,250	49,948	2.14	1.78
Fisher	1,784,106	.....	595.50	.....	22,747	.....	7.59	.....
Floyd	858,236	.....	1,622.37	.....	7,070	.....	13.36	.....
Foley	752,428	.....	30,097.12	.....	4,327	.....	173.08	.....
Fort Bend	4,053,160	3,061,022	382.88	326.33	36,275	25,344	3.43	2.70
Franklin	897,976	542,240	138.56	102.70	9,643	7,461	1.49	1.41
Freestone	2,661,538	1,860,152	166.48	124.67	20,243	24,299	1.27	1.63
Frio	2,012,574	637,089	646.71	299.10	17,609	9,774	5.66	4.59
Gaines	446,065	.....	6,559.78	.....	2,565	.....	37.72	.....
Galveston	20,177,190	15,530,784	641.03	643.87	513,982	427,694	16.33	17.73
Garza	820,995	.....	58,642.50	.....	4,720	.....	337.14	.....
Gillespie	2,071,031	1,060,135	293.51	202.78	12,944	10,762	1.83	2.06
Glasscock	677,355	.....	3,256.51	.....	4,573	.....	21.99	.....
Goliad	3,367,649	1,501,064	569.82	257.38	24,618	20,642	4.17	3.54
Gonzales	5,437,784	2,957,283	301.83	199.28	48,176	33,120	2.67	2.23
Gray	604,327	.....	2,976.98	.....	2,718	.....	13.39	.....
Grayson	14,916,937	7,060,746	280.34	185.28	236,719	148,187	4.45	3.89
Gregg	1,604,790	1,122,316	170.69	131.57	25,233	18,903	2.68	2.22
Grimes	3,566,963	2,320,701	167.37	124.75	35,191	30,718	1.65	1.65
Guadalupe	4,158,267	2,590,510	273.26	212.30	39,346	29,330	2.59	2.40
Hale	880,376	.....	1,221.05	.....	12,105	.....	16.79	.....
Hall	1,207,863	.....	1,718.16	.....	6,945	.....	9.88	.....
Hamilton	2,659,408	1,071,418	285.56	168.33	25,803	13,835	2.77	2.17
Hansford	949,824	.....	7,141.53	.....	9,736	.....	73.20	.....
Hardeman	3,517,403	.....	900.97	.....	36,053	.....	9.23	.....
Hardin	1,202,465	346,983	303.96	185.55	13,768	3,152	3.48	1.69
Harris	18,675,832	8,893,214	501.38	317.79	434,611	198,267	11.67	7.08
Harrison	4,116,216	3,210,624	154.04	127.52	68,318	80,833	2.56	3.21
Hartley	1,191,079	.....	4,726.50	.....	5,360	.....	21.27	.....
Haskell	2,150,192	.....	1,291.41	.....	23,114	.....	13.88	.....
Hays	2,965,885	1,651,160	261.27	218.55	32,185	18,853	2.84	2.50
Hemphill	1,284,624	.....	2,475.19	.....	14,603	.....	28.14	.....
Henderson	2,343,099	1,248,118	190.73	128.21	21,088	14,327	1.72	1.47
Hidalgo	2,196,151	395,441	336.11	90.97	17,659	4,910	2.70	1.13
Hill	7,938,370	3,085,270	287.80	186.38	74,359	37,444	2.70	2.26
Hockley	946,359	.....	.....	.....	4,259	.....	.....	.....
Hood	2,148,273	1,091,880	282.15	178.27	21,875	13,406	2.87	2.19
Hopkins	4,387,240	2,098,443	213.26	135.72	57,819	29,526	2.81	1.91
Houston	2,598,775	2,182,288	134.23	130.66	18,841	30,698	0.97	1.84
Howard	1,242,543	.....	1,026.90	.....	14,526	.....	12.00	.....
Hunt	8,014,490	2,461,089	251.36	142.84	108,493	25,175	3.40	1.46
Hutchinson	733,362	.....	12,644.17	.....	7,151	.....	123.29	.....
Irion	1,075,188	.....	1,235.85	.....	6,592	.....	7.58	.....
Jack	2,641,866	1,125,501	271.24	169.86	25,758	16,088	2.64	2.43
Jackson	1,672,458	962,955	509.74	353.64	21,974	8,341	6.70	3.06
Jasper	1,289,843	489,638	230.66	84.73	12,818	9,064	2.29	1.57
Jeff Davis	1,553,937	.....	1,114.73	.....	9,463	.....	6.79	.....
Jefferson	2,524,689	1,128,630	431.05	323.48	28,827	9,481	4.92	2.72
Johnson	6,613,683	3,267,468	296.40	182.43	72,460	36,979	3.25	2.06
Jones	2,286,424	.....	602.17	.....	23,688	.....	6.24	.....
Karnes	2,425,989	956,370	667.03	292.47	16,981	9,484	4.67	2.90

TABLE 4.—ASSESSED VALUATION OF PROPERTY TAXED AND AD VALOREM TAXATION, TOTAL AND PER CAPITA, BY COUNTIES: 1880 AND 1890—Continued.

TEXAS—Continued.

COUNTIES.	ASSESSED VALUATION OF PROPERTY TAXED.				AD VALOREM TAXATION.			
	Total.		Per capita.		Total.		Per capita.	
	1890	1880	1890	1880	1890	1880	1890	1880
Kaufman	$6,899,149	$3,439,357	$319.43	$222.64	$79,862	$33,078	$3.70	$2.14
Kendall	1,611,802	650,569	421.28	235.46	12,814	7,839	3.35	2.84
Kent	1,091,344	.....	3,368.35	.....	6,275	.....	19.37	.....
Kerr	1,873,366	523,122	419.85	241.29	24,434	6,536	5.48	3.01
Kimble	1,202,722	445,375	536.21	331.63	13,229	3,942	5.90	2.94
King	1,201,306	.....	6,943.97	.....	6,908	.....	39.93	.....
Kinney	2,042,943	551,344	540.32	122.88	22,216	9,769	5.88	2.18
Knox	2,552,902	.....	2,251.24	.....	29,358	.....	25.89	.....
Lamar	8,986,260	4,885,620	240.91	179.66	119,267	71,618	3.20	2.63
Lamb	1,003,742	.....	250,935.50	.....	14,505	.....	3,626.25	.....
Lampasas	3,260,690	1,169,186	429.94	215.68	25,270	16,787	3.33	3.10
Lasalle	2,105,990	.....	984.57	.....	20,444	.....	9.56	.....
Lavaca	4,889,017	2,569,510	223.38	188.37	47,331	23,538	2.16	1.73
Lee	2,678,540	1,697,776	224.11	189.97	20,880	19,420	1.75	2.17
Leon	1,866,674	1,330,414	134.87	103.80	15,399	16,348	1.11	1.28
Liberty	1,461,174	988,303	345.43	197.70	14,392	13,507	3.40	2.70
Limestone	5,972,481	3,123,624	275.51	192.27	35,867	39,667	1.65	2.44
Lipscomb	1,011,832	.....	1,601.00	.....	15,572	.....	24.64	.....
Live Oak	1,645,457	591,587	800.71	296.68	11,209	6,334	5.45	3.18
Llano	2,850,419	916,446	420.91	184.69	32,068	13,308	4.74	2.68
Loving	211,478	.....	70.492.67	.....	1,216	.....	405.33	.....
Lubbock	637,336	.....	19,313.21	.....	4,303	.....	130.39	.....
Lynn	652,887	.....	27,203.63	.....	4,407	.....	183.63	.....
McCulloch	1,869,662	609,863	581.18	397.82	18,671	6,603	5.80	4.31
McLennan	17,091,286	6,772,794	435.96	251.46	264,243	66,217	6.74	2.46
McMullen	1,389,712	421,442	1,338.84	601.20	10,280	6,869	9.90	9.80
Madison	1,347,870	640,786	158.35	118.77	11,120	12,151	1.31	2.25
Marion	2,154,127	1,515,228	198.32	137.96	33.212	29,432	3.06	2.68
Martin	774,387	.....	2,933.28	.....	7,551	.....	28.60	.....
Mason	2,258,039	690,486	435.91	260.07	17,110	9,551	3.30	3.60
Matagorda	1,978,147	1,209,029	496.40	306.86	14,342	14,054	3.60	3.57
Maverick	2,486,434	653,257	672.37	220.17	26,634	13,254	7.20	4.47
Medina	2,466,985	1,125,013	430.54	250.45	18,170	16,767	3.17	3.73
Menard	1,240,306	469,375	1,020.83	378.83	9,612	8,283	7.91	6.69
Midland	1,151,077	.....	1,114.30	.....	15,808	.....	15.30	.....
Milam	6,198,794	2,781,332	250.22	149.06	65,098	28,511	2.63	1.53
Mills	1,952,210	.....	355.40	.....	20,175	.....	3.67	.....
Mitchell	2,841,950	.....	1,380.26	.....	41,904	.....	20.35	.....
Montague	4,819,769	1,520,694	255.51	135.09	44,968	29,070	2.38	2.58
Montgomery	2,492,370	1,477,005	211.85	145.46	23,055	18,145	1.96	1.79
Moore	575,274	.....	38,351.60	.....	6,472	.....	431.47	.....
Morris	795,823	495,610	120.95	98.49	7,760	7,482	1.18	1.49
Motley	953,083	.....	6,856.71	.....	6,433	.....	46.28	.....
Nacogdoches	1,965,073	1,019,120	122.94	87.93	11,936	14,135	0.75	1.22
Navarro	9,580,898	4,927,980	363.28	227.07	113,072	49,391	4.29	2.28
Newton	959,971	332,569	206.45	76.29	8,448	4,563	1.82	1.05
Nolan	1,859,243	.....	1,181.97	.....	18,787	.....	11.94	.....
Nueces	5,890,327	3,504,796	727.83	456.77	43,452	35,243	5.37	4.59
Ochiltree	749,355	.....	3,784.62	.....	8,723	.....	44.06	.....
Oldham	1,500,483	.....	5,557.34	.....	13,405	.....	49.65	.....
Orange	1,285,287	754,488	269.45	256.80	19,223	8,916	4.03	3.03
Palo Pinto	3,021,799	1,016,482	363.20	172.72	25,020	16,438	3.01	2.79
Panola	1,482,015	1,174,030	103.43	96.08	12,227	15,085	0.85	1.23
Parker	5,752,466	2,612,030	265.31	164.59	63,546	53,005	2.93	3.34
Parmer	786,078	.....	112,296.86	.....	3,538	.....	505.43	.....
Pecos	3,150,794	509,346	2,376.16	281.87	18,117	5,505	13.66	3.05
Polk	2,281,831	745,568	220.85	103.71	21,107	9,445	2.04	1.31
Potter	1,465,913	.....	1,726.63	.....	18,690	.....	22.01	.....
Presidio	2,792,208	654,344	1,644.41	227.76	27,273	8,203	16.06	2.86
Rains	933,349	424,136	238.77	139.75	11,433	6,784	2.92	2.24
Randall	696,212	.....	3,723.06	.....	6,787	.....	36.29	.....
Red River	3,960,410	2,126,636	184.62	123.68	47,160	31,670	2.20	1.84
Reeves	1,546,400	.....	1,240.10	.....	8,892	.....	7.13	.....
Refugio	1,767,539	1,236,649	1,426.59	780.22	11,930	11,440	9.63	7.22
Roberts	972,584	.....	2,983.39	.....	10,523	.....	32.28	.....
Robertson	4,869,420	3,324,958	183.71	148.55	43,156	61,958	1.63	2.77
Rockwall	2,100,868	817,669	351.79	274.02	16,733	11,183	2.80	3.75
Runnels	2,765,863	483,386	866.23	493.25	30,993	5,860	9.71	5.98
Rusk	3,117,210	2,214,842	167.96	116.66	23,535	33,005	1.27	1.74
Sabine	638,591	308,381	128.51	74.11	6,545	4,359	1.32	1.05
San Augustine	951,775	534,906	142.31	105.21	9,080	8,107	1.36	1.59
San Jacinto	989,153	701,610	134.40	113.42	9,643	9,149	1.31	1.48
San Patricio	1,532,189	822,882	1,167.83	814.73	8,809	7,213	6.71	7.14
San Saba	2,606,882	1,139,484	392.54	214.03	20,658	14,621	3.11	2.75
Schleicher	852,859	.....	5,502.32	.....	3,838	.....	24.76	.....
Scurry	1,154,207	.....	815.69	.....	12,406	.....	8.77	.....
Shackelford	2,092,117	695,302	1,039.82	341.34	26,082	8,777	12.96	4.31
Shelby	1,854,150	753,165	129.07	79.09	17,614	11,169	1.23	1.17
Sherman	656,535	.....	19,309.85	.....	6,401	.....	188.26	.....
Smith	5,687,249	3,274,484	200.79	149.77	104,259	71,767	3.68	3.28

TABLE 4.—ASSESSED VALUATION OF PROPERTY TAXED AND AD VALOREM TAXATION, TOTAL AND PER CAPITA, BY COUNTIES: 1880 AND 1890—Continued.

TEXAS—Continued.

COUNTIES.	ASSESSED VALUATION OF PROPERTY TAXED.				AD VALOREM TAXATION.			
	Total.		Per capita.		Total.		Per capita.	
	1890	1880	1890	1880	1890	1880	1890	1880
Somervell	$592,377	$274,175	$173.26	$103.50	$5,488	$6,006	$1.61	$2.27
Starr	2,709,905	1,076,366	252.11	129.62	21,001	11,501	1.95	1.38
Stephens	2,349,724	1,042,729	477.00	220.68	22,548	11,572	4.58	2.45
Stonewall	1,616,995	.....	1,579.10	.....	22,249	.....	21.73	.....
Sutton	962,773	.....	1,463.18	.....	5,536	.....	8.41	.....
Swisher	97,088	.....	970.88	.....	946	.....	9.46	.....
Tarrant	18,817,816	4,830,163	457.39	195.78	400,576	72,197	9.74	2.93
Taylor	4,275,171	629,184	614.51	362.43	56,555	8,484	8.13	4.89
Terry	396,480	.....	18,880.00	.....	2,280	.....	108.57	.....
Throckmorton	1,812,507	727,864	2,009.43	1,023.72	12,884	7,002	14.28	9.85
Titus	1,418,164	765,133	173.16	128.40	13,914	12,383	1.70	2.08
Tom Green	4,756,027	2,159,689	923.14	597.42	69,789	16,094	13.55	4.45
Travis	14,769,630	9,022,062	406.63	333.80	298,986	135,055	8.23	5.00
Trinity	1,727,540	837,522	225.88	170.40	13,388	9,308	1.75	1.89
Tyler	2,005,481	648,211	184.38	111.28	20,556	7,176	1.89	1.23
Upshur	1,659,059	1,059,511	130.69	103.21	18,614	13,834	1.47	1.35
Upton	679,874	.....	13,074.50	.....	3,910	.....	75.19	.....
Uvalde	2,755,702	817,272	724.42	321.63	20,451	9,096	5.38	3.58
Valverde	2,943,217	.....	1,024.08	.....	30,354	.....	10.56	.....
Van Zandt	2,949,808	2,120,979	181.81	168.08	26,462	20,988	1.63	1.66
Victoria	4,720,600	2,859,780	540.30	454.73	44,745	27,891	5.12	4.43
Walker	1,863,370	1,442,366	144.74	119.96	21,969	17,834	1.71	1.48
Waller	2,258,086	1,703,890	207.39	188.82	24,985	24,204	2.29	2.68
Ward	310,331	.....	4,030.27	.....	1,785	.....	23.18	.....
Washington	6,435,375	5,315,632	220.68	192.84	77,191	73,584	2.65	2.67
Webb	3,421,370	1,082,826	230.52	205.35	58,040	14,167	3.91	2.69
Wharton	2,564,272	793,229	338.12	174.37	20,514	9,450	2.70	2.08
Wheeler	596,914	102,629	767.27	200.45	6,299	1,514	8.10	2.96
Wichita	3,578,300	.....	740.70	.....	41,955	.....	8.68	.....
Wilbarger	4,949,956	.....	697.96	.....	80,664	.....	11,37	.....
Williamson	10,336,200	3,845,270	398.94	253.73	85,301	31,033	3.29	2.05
Wilson	3,292,305	1,006,259	308.99	141.37	32,100	14,357	3.01	2.02
Winkler	210,098	.....	11,672.11	.....	1,208	.....	67.11	.....
Wise	5,158,542	1,979,257	213.75	119.23	56,923	29,684	2.36	1.79
Wood	2,411,214	1,804,517	173.07	160.95	22,545	23,104	1.62	2.06
Yoakum	394,840	.....	98,710.00	.....	1,778	.....	444.50	.....
Young	2,442,906	1,198,599	483.84	253.62	20,165	17,123	3.99	3.62
Zapata	1,192,520	452,450	334.79	124.44	12,224	8,338	3.43	2.29
Zavalla	1,345,381	.....	1,226.42	.....	14,463	.....	13.18	.....
Not separately reported	.....	10,433,637	.....	.....	.....	92,026	.....	.....

UTAH.

The Territory	106,110,370	24,775,279	510.38	172.09	1,601,504	435,238	7.70	3.02
Beaver	1,293,859	560,000	387.38	142.93	14,917	13,760	4.47	3.51
Boxelder	1,721,526	1,960,990	225.27	290.04	25,731	25,423	3.37	3.76
Cache	4,076,329	1,278,575	262.84	101.78	60,210	31,079	3.88	2.47
Davis	2,686,401	978,190	397.93	185.30	33,809	12,850	5.01	2.43
Emery	909,888	.....	179.25	.....	12,472	.....	2.46	.....
Garfield	334,649	.....	136.20	.....	3,948	.....	1.61	.....
Grand	817,716	.....	1,511.49	.....	8,176	.....	15.11	.....
Iron	605,003	432,042	225.49	107.66	7,953	8,995	2.96	2.24
Juab	2,508,774	452,197	449.44	130.17	40,615	5,654	7.28	1.63
Kane	503,152	348,186	298.61	112.86	5,197	5,687	3.08	1.84
Millard	1,451,637	350,246	359.94	93.98	17,586	4,934	4.36	1.32
Morgan	535,765	393,468	300.99	220.68	8,474	6,290	4.76	3.53
Piute	511,004	124,384	179.80	75.34	7,123	1,979	2.51	1.20
Rich	677,556	217,000	443.72	171.81	8,728	2,443	5.72	1.93
Salt Lake	52,171,000	9,151,686	892.47	286.20	806,982	156,663	13.80	4.90
San Juan	312,464	.....	856.07	.....	3,124	.....	8.56	.....
Sanpete	2,588,158	857,318	196.88	74.18	37,280	18,462	2.84	1.60
Sevier	845,957	384,470	136.47	86.26	20,668	7,890	3.33	1.77
Summit	3,389,182	1,009,100	438.28	205.06	49,846	16,786	6.45	3.41
Tooele	1,321,505	884,425	357.16	196.67	20,136	13,185	5.44	2.93
Uinta	302,396	.....	109.48	.....	4,517	.....	1.64	.....
Utah	10,216,916	2,100,000	429.86	116.84	147,175	36,771	6.19	2.05
Wasatch	990,236	293,833	275.45	100.39	12,497	6,074	3.48	2.08
Washington	770,700	759,142	192.24	179.25	9,319	14,684	2.32	3.47
Weber	14,568,597	2,240,027	641.14	181.47	235,021	45,629	10.34	3.70

TABLE 4.—ASSESSED VALUATION OF PROPERTY TAXED AND AD VALOREM TAXATION, TOTAL AND PER CAPITA, BY COUNTIES: 1880 AND 1890—Continued.

VERMONT.

COUNTIES.	ASSESSED VALUATION OF PROPERTY TAXED.				AD VALOREM TAXATION.			
	Total.		Per capita		Total.		Per capita.	
	1890	1880	1890	1880	1890	1880	1890	1880
The State	$162,098,513	$86,806,775	$487.63	$261.24	$2,105,395	$1,745,111	$6.33	$5.25
Addison	12,764,292	6,940,936	572.98	287.14	121,490	106,065	5.45	4.39
Bennington	8,429,129	5,043,994	412.22	229.79	130,571	137,361	6.39	6.26
Caledonia	11,258,041	7,095,311	480.37	300.56	148,288	143,979	6.33	6.10
Chittenden	20,136,222	8,517,332	569.00	259.74	228,571	198,592	6.46	6.06
Essex	2,444,950	1,451,132	257.07	182.97	40,183	32,787	4.22	4.13
Franklin	11,835,833	7,020,371	397.78	232.27	160,096	132,110	5.38	4.37
Grand Isle	1,497,817	946,529	389.75	229.52	12,893	11,556	3.35	2.80
Lamoille	4,783,278	2,626,476	372.79	207.07	71,566	63,968	5.58	5.04
Orange	9,292,489	5,562,399	474.71	236.45	117,055	113,196	5.98	4.81
Orleans	8,705,090	4,827,972	393.88	218.63	106,126	88,028	4.80	3.99
Rutland	24,987,695	11,676,445	550.43	279.15	301,361	196,619	6.64	4.70
Washington	14,311,756	6,630,647	483.41	261.01	212,060	150,033	7.16	5.91
Windham	14,316,659	7,602,700	539.29	284.08	222,830	157,831	8.39	5.90
Windsor	17,104,281	10,654,043	539.47	302.71	232,083	212,114	7.32	6.03
Gores and unorganized towns	230,981	210,488	.....	.....	222	872	.....	.....

VIRGINIA.

The State	362,421,743	308,455,135	218.86	203.93	5,018,002	4,642,202	3.03	3.07
Accomac	4,774,616	4,014,293	175.04	164.47	43,844	48,911	1.61	2.00
Albemarle	7,398,389	6,522,848	228.49	199.98	80,206	111,590	2.48	3.42
Alexandria	5,140,116	4,554,120	276.39	259.55	122,440	122,214	6.58	6.97
Alleghany	2,186,656	1,252,554	235.55	224.23	25,946	14,673	2.80	2.63
Amelia	1,206,675	1,188,839	133.07	114.56	14,481	16,905	1.60	1.63
Amherst	2,321,944	2,325,745	132.30	124.31	20,766	32,360	1.18	1.73
Appomattox	1,136,643	1,079,875	118.54	107.13	10,229	13,790	1.07	1.37
Augusta	14,702,012	12,342,524	397.30	345.63	150,417	154,550	4.06	4.33
Bath	1,155,231	1,033,092	251.85	230.50	11,552	7,931	2.52	1.77
Bedford	4,319,630	4,236,434	138.39	135.76	49,910	64.198	1.60	2.06
Bland	669,557	608,651	130.54	121.63	10,848	8,063	2.12	1.61
Botetourt	3,162,913	2,831,473	212.93	191.20	37,956	41,870	2.56	2.83
Brunswick	1,483,880	1,237,028	86.05	74.04	24,485	27,174	1.42	1.63
Buchanan	280,934	399,736	47 88	70.20	4,496	6,220	0.77	1.09
Buckingham	1,701,700	1,760,785	118.31	113.31	17,868	23,415	1.24	1.51
Campbell	12,847,474	11,157,629	312.69	307.80	223,233	199,369	5.43	5.50
Caroline	2,310,710	2,192,384	138.52	127.15	22,921	24,082	1.37	1.40
Carroll	830,281	798,895	53.58	59.96	12,039	10,883	0.78	0.82
Charles City	807,087	757,076	159.31	137.35	8,070	10,656	1.59	1.93
Charlotte	2.007,510	2,189,029	133.15	131.45	21,380	29,314	1.42	1.76
Chesterfield	5,988,567	4,683,007	228.48	186.69	97,264	66,937	3.71	2.67
Clarke	3,159,346	3,139,063	391.44	408.63	32,292	34,501	4.00	4.49
Craig	803,544	716,102	209.53	188.75	9,926	8,192	2.59	2.16
Culpeper	2,998,493	2,749,082	226.59	205.03	27,686	41,511	2.09	3.10
Cumberland	1,229,247	1,268,191	129.64	120.32	13,522	15,816	1.43	1.50
Dickenson	994,642	116,744	195.91	.....	12,931	1,212	2.55	.....
Dinwiddie	1,381,155	1,297,940	102.19	39.49	17,990	38,178	1.33	1.16
Elizabeth City	2,206,367	1,263,158	136.47	118.17	33,195	17,215	2.05	1.61
Essex	1,093,107	988,018	108.80	89.56	12,026	14,592	1.20	1.32
Fairfax	4,745,267	4,314,008	284.92	269.20	40,848	119,470	2.45	7.46
Fauquier	9,431,549	9,027,312	417.51	392.61	76,136	88,890	3.37	3.87
Floyd	1,139,865	1,087,624	79.13	82.05	18,581	16,991	1.29	1.28
Fluvanna	1,123,366	1,175,467	118.15	108.82	14,604	23,353	1.54	2.16
Franklin	2,214,723	2,426,396	88.64	96.73	33,222	34,422	1.33	1.37
Frederick	6,818,958	6,153,118	381.37	350.55	66,671	60,033	3.73	3.42
Giles	1,400,289	1,257,201	154.05	142.96	16,804	13,942	1.85	1.59
Gloucester	1.446,622	1,450,936	124.14	122.17	14,466	18,191	1.24	1.53
Goochland	1,654,160	1,667,643	166.11	162.03	16,176	18,586	1.62	1.81
Grayson	772,598	826,405	53.68	63.24	9,658	11,118	0.67	0.85
Greene	692,180	637,557	123.12	109.36	7,615	9,307	1.35	1.60
Greenesville	906,622	765,692	110.16	91.08	14,052	12,451	1.71	1.48
Halifax	5,594,617	4,448,676	162.52	132.45	63,370	52,939	1.84	1.58
Hanover	2,588,368	2,308,087	148.74	124.17	25,883	26,832	1.49	1.44
Henrico	56,755,666	45,249,164	548.93	547.13	1,013,889	804,438	9.81	9.73
Henry	1,833,320	1,474,950	100.69	92.13	31,917	22,404	1.75	1.40
Highland	1,124,838	1,065,356	210.17	206.30	12,937	17,706	2.42	3.43
Isle of Wight	2,052,568	1,691,502	181.43	160.00	18,116	16,858	1.60	1.59
James City	831,359	822,056	147.33	151.61	10,864	11,692	1.93	2.16
King and Queen	1,213,630	1,128,144	125.52	107.42	12,622	12,392	1.31	1.18
King George	1,005,045	1,041,315	151.34	162.78	9,749	14,231	1.47	2.22
King William	1,828,367	1,394,213	190.36	159.32	18,398	15.244	1.92	1.74
Lancaster	875,500	779,780	121.75	126.59	10,070	10,143	1.40	1.65
Lee	1,793,071	1,527,201	98.43	101.03	17,931	18,308	0.98	1.21
Loudoun	13,177,046	12,122,313	566.17	512.92	105,177	123,865	4.52	5.24
Louisa	2,433,617	2,492,612	143.18	131.59	20,200	27,361	1.19	1.44
Lunenburg	963,824	904,715	84.75	78.43	15,421	18,942	1.36	1.64
Madison	2,028,577	2,239,285	198.39	212.01	19,666	21,978	1.92	2.08
Mathews	778,380	713,516	102.63	95.12	8,175	9,816	1.08	1.31
Mecklenburg	2,098,279	2,054,334	82.74	83.48	30,429	34,889	1.20	1.42
Middlesex	724,941	686,498	97.20	109.80	7,685	9,547	1.03	1.53

TABLE 4.—ASSESSED VALUATION OF PROPERTY TAXED AND AD VALOREM TAXATION, TOTAL AND PER CAPITA, BY COUNTIES: 1880 AND 1890—Continued.

VIRGINIA—Continued.

COUNTIES.	ASSESSED VALUATION OF PROPERTY TAXED.				AD VALOREM TAXATION.			
	Total.		Per capita.		Total.		Per capita.	
	1890	1880	1890	1880	1890	1880	1890	1880
Montgomery	$2,774,778	$2,572,236	$156.40	$154.09	$30,801	$35,938	$1.74	$2.15
Nansemond	3,241,425	2,230,169	164.61	140.24	41,371	36,123	2.10	2.27
Nelson	2,303,828	2,308,359	150.22	139.60	26,538	21,580	1.73	1.31
New Kent	556,094	485,114	100.91	87.96	7,062	10,317	1.28	1.87
Norfolk	25,255,272	17,717,681	327.83	302.06	497,220	367,523	6.45	6.27
Northampton	1,455,238	1,311,262	141.11	143.28	11,639	13,439	1.13	1.47
Northumberland	1,191,128	1,039,078	151.06	131.05	9,290	12,325	1.18	1.55
Nottoway	1,167,922	1,048,980	100.84	94.03	14,599	14,623	1.26	1.31
Orange	2,658,303	2,524,160	207.45	193.39	26,673	32,200	2.08	2.47
Page	2,331,795	2,090,976	178.11	209.83	33,812	18,739	2.58	1.88
Patrick	1,213,457	1,107,307	85.77	86.29	30,746	13,474	2.17	1.05
Petersburg city	8,836,560	9,132,330	389.62	421.70	192,343	178,224	8.48	8.23
Pittsylvania	13,142,347	8,595,458	219.25	163.45	214,104	148,706	3.57	2.83
Powhatan	1,180,686	1,288,037	173.86	164.77	14,168	20,071	2.09	2.57
Prince Edward	2,397,007	2,328,257	163.13	158.73	24,281	30,251	1.65	2.06
Prince George	1,210,809	1,266,915	153.81	126.01	12,109	14,471	1.54	1.44
Princess Anne	1,615,850	1,532,210	169.91	163.11	16,158	16,912	1.70	1.80
Prince William	2,640,047	2,500,430	269.26	272.38	25,185	26,022	2.57	2.83
Pulaski	3,148,999	2,258,658	246.21	257.98	35,849	23,033	2.80	2.63
Rappahannock	3,466,111	3,425,210	398.72	368.66	27,171	28,958	3.13	3.12
Richmond	867,836	835,561	121.44	116.13	8,678	12,001	1.21	1.67
Roanoke	7,626,243	3,140,966	253.36	239.68	154,615	45,825	5.14	3.50
Rockbridge	5,677,413	5,207,194	246.18	260.32	75,459	94,484	3.27	4.72
Rockingham	9,341,420	8,818,140	298.46	298.24	105,611	93,822	3.37	3.17
Russell	1,636,515	1,469,995	101.48	105.71	21,276	19,638	1.32	1.41
Scott	1,519,272	1,111,290	70.03	64.49	21,268	19,418	0.98	1.13
Shenandoah	4,526,578	4,445,989	230.11	244.23	47,530	66,723	2.42	3.67
Smyth	2,082,213	2,039,017	155.85	167.68	28,109	24,248	2.10	1.99
Southampton	2,716,004	2,548,577	135.27	141.49	25,804	24,512	1.29	1.36
Spottsylvania	3,009,171	2,917,243	211.42	196.74	47,341	48,736	3.33	3.29
Stafford	1,171,621	1,181,635	159.14	163.87	12,343	12,978	1.68	1.80
Surry	1,212,047	1,040,102	146.81	140.73	11,514	14,030	1.39	1.90
Sussex	1,327,132	902,935	119.56	89.74	17,252	21,487	1.55	2.14
Tazewell	2,015,075	1,351,372	101.27	105.08	24,065	22,314	1.21	1.74
Warren	1,812,511	1,616,338	218.90	218.45	22,656	23,029	2.74	3.11
Warwick	910,590	341,545	136.93	151.26	14,570	5,068	2.19	2.24
Washington	3,784,713	3,522,353	130.42	139.76	58,401	48,410	2.01	1.92
Westmoreland	1,213,591	1,060,738	144.49	119.91	13,349	14,021	1.59	1.59
Wise	917,730	261,709	98.21	33.67	11,002	7,071	1.18	0.91
Wythe	4,200,451	3,546,105	233.11	247.67	46,436	49,220	2.58	3.44
York	726,323	696,113	95.62	94.72	8,353	9,577	1.10	1.30

WASHINGTON.

The State	217,612,897	23,810,693	622.84	316.99	5,209,714	505,417	14.91	6.73
Adams	2,097,836	.....	999.92	.....	31,505	.....	15.02	.....
Asotin	804,889	.....	509.42	.....	15,599	.....	9.87	.....
Chehalis	6,190,992	481,330	669.37	522.62	197,734	10,347	21.38	11.23
Clallam	2,292,203	133,679	827.21	209.53	32,978	3,402	11.90	5.33
Clarke	4,057,460	945,055	346.52	172.14	109,205	27,377	9.33	4.99
Columbia	3,877,770	2,796,118	578.00	393.65	69,531	47,035	10.36	6.62
Cowlitz	2,120,640	876,414	358.40	425.03	44,460	18,538	7.51	8.99
Douglas	1,298,410	.....	410.76	.....	23,415	.....	7.41	.....
Franklin	987,490	.....	1,418.81	.....	15,105	.....	21.70	.....
Garfield	1,912,310	.....	490.71	.....	37,731	.....	9.68	.....
Island	967,112	360,583	541.19	331.72	15,763	6,925	8.82	6.37
Jefferson	4,642,553	477,194	554.80	278.73	125,427	13,630	14.99	7.96
King	44,045,275	1,987,475	688.33	287.62	1,118,370	64,566	17.48	9.36
Kitsap	1,915,601	995,247	414.27	572.64	29,806	16,759	6.45	9.64
Kittitas	5,674,326	.....	646.50	.....	95,218	.....	10.85	.....
Klickitat	2,201,600	981,585	426.09	242.07	45,324	25,723	8.77	6.34
Lewis	3,816,741	776,605	331.92	298.69	104,795	17,845	9.11	6.86
Lincoln	5,138,597	.....	551.83	.....	121,207	.....	13.02	.....
Mason	1,200,795	234,472	424.91	366.94	28,103	4,322	9.94	6.76
Okanogan	462,001	.....	314.93	.....	11,280	.....	7.69	.....
Pacific	2,110,022	273,761	484.17	166.42	42,140	6,930	9.67	4.21
Pierce	37,631,831	1,678,202	738.75	505.63	902,359	30,079	17.71	9.06
San Juan	540,137	181,907	260.68	191.89	9,344	3,917	4.51	4.13
Skagit	5,936,340	.....	678.67	.....	123,363	.....	14.10	.....
Skamania	199,870	156,526	258.23	193.48	4,108	2,818	5.31	3.48
Snohomish	4,625,173	408,901	543.24	294.81	97,705	10,725	11.48	7.73
Spokane	22,692,865	821,860	605.35	192.83	659,263	14,793	17.59	3.47
Stevens	1,159,987	178,794	267.22	143.61	29,910	3,934	6.89	3.16
Thurston	6,556,865	1,588,147	677.71	485.67	129,417	37,492	13.38	11.47
Wahkiakum	494,256	245,896	195.67	153.88	10,429	5,164	4.13	3.23
Wallawalla	10,045,721	3,873,610	821.80	444.43	147,171	74,297	12.04	8.52
Whatcom	14,010,280	671,326	753.61	214.00	473,781	13,592	25.48	4.33
Whitman	11,064,396	1,739,353	579.01	247.98	220,109	29,160	11.52	4.16
Yakima	4,840,553	946,653	1,092.92	336.77	88,059	15,947	19.88	5.67

TABLE 4.—ASSESSED VALUATION OF PROPERTY TAXED AND AD VALOREM TAXATION, TOTAL AND PER CAPITA, BY COUNTIES: 1880 AND 1890—Continued.

WEST VIRGINIA.

COUNTIES.	ASSESSED VALUATION OF PROPERTY TAXED.				AD VALOREM TAXATION.			
	Total.		Per capita.		Total.		Per capita.	
	1890	1880	1890	1880	1890	1880	1890	1880
The State	$186,964,770	$139,622,705	$245.11	$225.76	$3,253,900	$2,056,979	$4.27	$3.33
Barbour	2,929,461	2,249,003	230.63	189.47	51,264	26,767	4.04	2.26
Berkeley	6,677,739	5,508,529	357.06	316.95	105,679	73,258	5.65	4.22
Boone	715,152	582,400	103.87	100.00	10,727	14,356	1.56	2.46
Braxton	1,728,716	1,639,662	124.12	167.53	33,206	25,123	2.38	2.57
Brooke	3,617,676	2,777,569	543.19	461.93	55,133	42,720	8.28	7.10
Cabell	5,413,469	2,559,473	229.43	186.22	127,000	55,717	5.38	4.05
Calhoun	871,918	537,988	106.92	88.60	16,818	8,544	2.06	1.41
Clay	440,277	342,108	94.50	98.88	9,202	7,761	1.98	2.24
Doddridge	2,373,637	1,669,291	194.83	158.20	33,280	24,066	2.73	2.28
Fayette	3,568,447	1,375,575	173.71	118.99	71,725	31,374	3.49	2.71
Gilmer	1,049,744	886,290	107.71	124.69	18,371	12,972	1.88	1.82
Grant	2,288,580	1,870,979	336.46	337.60	27,691	21,337	4.07	3.85
Greenbrier	5,732,835	4,422,673	317.89	293.67	76,909	43,753	4.26	2.91
Hampshire	3,376,020	2,510,828	295.65	242.22	40,512	26,508	3.55	2.56
Hancock	2,995,094	1,987,512	466.96	407.11	34,817	24,237	5.43	4.96
Hardy	2,846,884	2,428,122	376.22	357.39	30,761	17,501	4.07	2.58
Harrison	8,851,621	8,023,109	403.83	397.56	128,903	85,073	5.88	4.22
Jackson	3,418,635	2,585,868	179.73	158.53	58,704	37,255	3.09	2.28
Jefferson	7,529,224	6,179,450	484.10	411.83	90,563	92,648	5.82	6.17
Kanawha	8,166,380	5,230,013	191.00	161.09	215,372	116,536	5.04	3.59
Lewis	3,484,491	2,767,904	219.22	208.60	51,497	38,290	3.24	2.89
Lincoln	1,169,689	894,739	104.01	102.38	21,639	16,140	1.92	1.85
Logan	1,146,703	686,280	103.30	93.64	21,099	15,315	1.90	2.09
McDowell	834,327	418,342	114.29	136.09	16,269	4,540	2.23	1.48
Marion	6,005,652	4,241,641	289.83	246.64	95,821	46,452	4.62	2.70
Marshall	7,038,842	4,715,156	339.47	250.27	117,688	69,176	5.68	3.67
Mason	5,909,458	5,775,570	258.47	259.08	104,758	77,616	4.58	3.48
Mercer	1,978,429	676,009	123.64	90.53	38,293	8,857	2.39	1.19
Mineral	4,432,611	2,710,346	366.79	314.06	63,371	34,682	5.24	4.02
Monongalia	5,379,001	4,556,852	342.50	304.09	80,002	52,082	5.09	3.48
Monroe	3,131,376	2,785,622	251.94	242.21	40,484	31,113	3.26	2.71
Morgan	2,153,996	1,080,088	319.39	186.96	30,595	19,609	4.54	3.39
Nicholas	975,802	679,703	104.82	94.10	17,078	12,490	1.83	1.73
Ohio	20,737,887	17,199,170	499.02	459.17	404,966	279,084	9.74	7.45
Pendleton	1,735,062	1,587,953	199.18	197.95	23,485	29,482	2.70	3.68
Pleasants	1,267,631	1,126,793	168.14	180.11	23,278	17,691	3.09	2.83
Pocahontas	1,894,729	1,575,461	278.06	281.79	21,474	22,437	3.15	4.01
Preston	4,048,841	3,037,323	198.91	159.10	65,537	44,222	3.22	2.32
Putnam	2,417,071	1,743,294	168.53	153.26	46,903	33,109	3.27	2.91
Raleigh	1,190,871	854,936	124.09	116.05	24,870	11,804	2.59	1.60
Randolph	1,643,708	1,091,822	141.30	134.76	27,860	11,069	2.39	1.37
Ritchie	2,865,002	1,847,457	172.37	137.11	53,844	34,348	3.24	2.55
Roane	1,547,847	1,102,474	101.15	90.49	33,490	19,820	2.19	1.63
Summers	1,806,764	821,952	137.74	90.99	36,455	16,455	2.78	1.82
Taylor	4,282,916	3,338,765	352.59	291.47	57,061	31,788	4.70	2.78
Tucker	1,061,780	479,702	164.39	152.24	24,952	11,235	3.86	3.57
Tyler	2,285,245	1,845,976	191.04	166.71	42,932	25,031	3.59	2.26
Upshur	3,055,310	2,302,466	240.31	224.65	49,068	25,282	3.86	2.47
Wayne	2,593,616	1,936,042	139.05	131.36	48,115	22,485	2.58	1.53
Webster	602,767	337,913	126.02	105.37	12,960	6,552	2.71	2.04
Wetzel	2,672,008	1,632,148	158.66	117.45	54,776	41,529	3.25	2.99
Wirt	1,320,634	975,386	140.33	137.30	30,449	25,710	3.24	3.62
Wood	9,214,325	6,651,715	322.04	266.00	226,466	123,482	7.92	4.94
Wyoming	488,870	779,263	78.26	180.30	9,728	10,496	1.56	2.43

WISCONSIN.

The State	577,066,252	438,971,751	342.09	333.69	13,191,899	5,838,325	7.82	4.44
Adams	1,025,502	2,037,665	148.86	302.28	29,776	17,350	4.32	2.57
Ashland	8,655,270	1,423,754	431.40	913.25	355,414	23,104	17.71	14.82
Barron	1,680,816	1,056,987	109.03	150.48	100,154	27,544	6.50	3.92
Bayfield	4,749,719	708,602	642.72	1,256.39	112,998	9,627	15.29	17.07
Brown	7,022,608	6,243,322	179.31	183.21	212,377	213,171	5.42	6.26
Buffalo	2,387,852	3,113,214	149.27	200.49	77,926	46,608	4.87	3.00
Burnett	693,269	506,503	157.81	161.31	20,173	15,114	4.59	4.81
Calumet	5,874,761	5,762,710	353.07	346.48	76,908	26,540	4.62	1.60
Chippewa	6,664,424	5,454,221	265.06	352.09	211,582	117,826	8.42	7.61
Clark	4,048,421	3,172,877	228.62	296.12	152,903	67,601	8.63	6.31
Columbia	10,639,873	11,060,283	375.30	394.10	176,775	115,330	6.24	4.11
Crawford	2,133,498	2,900,347	133.45	185.40	67,050	50,908	4.19	3.25
Dane	24,663,457	22,359,141	413.97	420.02	427,971	215,629	7.18	4.05
Dodge	14,507,975	20,203,920	322.51	439.88	253,910	136,637	5.64	2.97
Door	2,258,419	1,322,218	144.01	113.54	65,675	32,090	4.19	2.76
Douglas	27,617,073	640,377	2,050.57	977.67	808,717	8,057	60.05	12.30
Dunn	4,512,950	3,913,484	199.12	232.71	132,236	63,090	5.83	3.75
Eau Claire	9,111,409	5,063,482	297.05	253.26	255,695	105,642	8.34	5.28
Florence	1,279,404	.....	491.32	.....	37,486	.....	14.40	.....
Fond du Lac	17,210,076	18,218,193	390.36	388.79	293,779	235,036	6.66	5.02

TABLE 4.—ASSESSED VALUATION OF PROPERTY TAXED AND AD VALOREM TAXATION, TOTAL AND PER CAPITA, BY COUNTIES: 1880 AND 1890—Continued.

WISCONSIN—Continued.

COUNTIES.	ASSESSED VALUATION OF PROPERTY TAXED.				AD VALOREM TAXATION.			
	Total.		Per capita.		Total.		Per capita.	
	1890	1880	1890	1880	1890	1880	1890	1880
Forest	$843,529	.....	$833.53	.....	$24,933	.....	$24.64	.....
Grant	8,570,685	$11,674,850	233.85	$308.43	188,991	$117,092	5.16	$3.09
Green	10,674,489	9,704,324	469.58	446.61	127,132	82,041	5.59	3.78
Green Lake	4,569,492	5,332,196	301.36	368.17	87,637	71,467	5.78	4.93
Iowa	7,012,548	6,876,119	317.07	291.02	109,215	112,473	4.94	4.76
Jackson	2,477,646	2,415,157	156.84	181.80	86,947	43,104	5.50	3.24
Jefferson	11,444,784	12,111,378	341.33	376.64	200,880	134,219	5.99	4.17
Juneau	2,192,428	2,978,687	128.05	191.16	88,083	48,350	5.14	3.10
Kenosha	6,504,675	6,883,080	417.47	507.98	150,710	69,683	9.67	5.14
Kewaunee	3,960,825	2,433,918	245.21	153.98	73,723	29,199	4.56	1.85
Lacrosse	13,770,619	7,243,957	354.90	267.57	329,050	131,001	8.48	4.84
Lafayette	6,447,422	9,242,454	318.16	434.35	124,616	64,902	6.15	3.05
Langlade	1,403,953	.....	148.33	.....	76,223	.....	8.05	.....
Lincoln	3,334,564	1,607,076	277.70	799.14	115,985	39,272	9.66	19.53
Manitowoc	10,978,871	11,211,022	290.21	298.92	220,340	136,391	5.82	3.64
Marathon	4,827,435	3,286,547	158.96	191.96	198,410	54,831	6.53	3.20
Marinette	4,872,737	3,182,892	239.99	356.47	155,173	37,749	7.64	4.23
Marquette	1,393,684	1,746,326	144.04	196.04	40,989	20,822	4.24	2.34
Milwaukee	119,688,868	53,774,035	506.94	388.16	2,569,065	1,234,229	10.88	8.91
Monroe	3,361,037	4,721,806	144.80	218.53	141,291	63,333	6.09	2.93
Oconto	2,856,141	4,320,688	190.30	438.74	92,341	69,728	6.15	7.08
Oneida	2,434,049	.....	485.84	.....	120,080	.....	23.97	.....
Outagamie	9,860,616	7,809,014	254.86	271.94	265,750	106,228	6.87	3.70
Ozaukee	6,589,339	5,121,904	440.96	331.28	76,057	33,560	5.09	2.17
Pepin	1,110,975	1,165,071	160.27	187.13	32,785	15,369	4.73	2.47
Pierce	4,355,989	4,021,430	213.69	226.64	113,855	50,618	5.59	2.85
Polk	2,443,809	1,808,738	188.45	180.55	93,344	34,933	7.20	3.49
Portage	2,845,623	2,653,366	114.75	149.65	114,665	70,662	4.62	3.99
Price	2,971,118	1,330,257	565.07	1,694.59	144,093	19,586	27.40	24.95
Racine	16,810,878	13,234,183	463.52	427.99	317,420	153,588	8.75	4.97
Richland	3,826,214	3,718,319	200.11	204.60	127,747	45,420	6.68	2.50
Rock	19,964,562	20,301,762	461.93	522.93	264,301	197,130	6.12	5.08
St. Croix	6,026,000	5,286,206	260.43	278.87	140,565	78,028	6.07	4.12
Sauk	8,398,469	7,563,470	274.68	263.27	176,751	71,222	5.78	2.48
Sawyer	1,432,027	.....	724.34	.....	58,946	.....	29.82	.....
Shawano	2,990,371	2,455,351	155.46	236.75	85,244	36,841	4.43	3.55
Sheboygan	17,527,008	14,442,252	412.51	422.21	308,142	132,904	7.25	3.89
Taylor	887,820	1,012,130	131.90	437.96	80,214	31,238	11.92	13.52
Trempealeau	3,431,101	4,321,219	181.35	251.39	105,290	47,616	5.57	2.77
Vernon	3,662,161	4,423,707	145.84	190.39	118,753	47,581	4.73	2.05
Walworth	16,260,564	14,282,531	583.65	544.12	201,720	101,882	7.24	3.88
Washburn	908,170	.....	310.38	.....	49,061	.....	16.77	.....
Washington	10,934,775	9,595,681	480.63	409.34	126,281	50,825	5.55	2.17
Waukesha	17,932,136	14,921,595	538.99	515.30	223,801	90,251	6.73	3.12
Waupaca	3,855,603	4,075,421	143.90	194.48	127,330	61,985	4.75	2.96
Waushara	2,428,326	2,655,215	179.78	209.29	68,157	26,710	5.05	2.11
Winnebago	17,205,277	15,300,289	343.44	357.99	465,219	198,298	9.29	4.64
Wood	2,050,074	1,564,828	113.10	174.24	115,089	49,060	6.35	5.46

WYOMING.

The State	32,536,401	13,621,829	535.98	655.24	784,333	230,228	12.92	11.07
Albany	4,262,351	2,493,799	480.81	539.08	117,158	47,563	13.22	10.28
Carbon	3,563,500	2,428,254	519.69	706.30	82,524	41,184	12.04	11.98
Converse	2,125,348	.....	776.24	.....	66,315	.....	24.22	.....
Crook	1,472,200	.....	629.68	.....	39,982	.....	17.10	.....
Fremont	1,832,544	.....	744.03	.....	41,192	.....	16.72	.....
Johnson	1,789,076	.....	759.05	.....	38,069	.....	16.15	.....
Laramie	7,756,841	3,748,753	462.35	584.92	189,994	64,792	11.32	10.11
Natrona	608,911	.....	556.59	.....	16,182	.....	14.79	.....
Sheridan	1,221,799	.....	619.57	.....	30,133	.....	15.28	.....
Sweetwater	3,117,584	3,643,509	630.96	1,422.69	52,369	36,090	10.60	14.09
Uinta	3,422,932	1,307,514	434.33	454.16	80,353	40,599	10.20	14.10
Weston	1,363,315	.....	562.89	.....	30,062	.....	12.41	.....

ASSESSED VALUATION OF PROPERTY TAXED AND AD VALOREM TAXATION, IN DETAIL.

The value given to real estate and personal property throughout the country for purposes of taxation is termed "assessed valuation" or "assessment". It covers but a portion of the property in existence, a considerable amount of both real estate and personal property being specifically exempt from taxation by law, and of the latter class it is known that an additional portion escapes taxation by fraudulent evasion.

The term "real estate" is generally used in the several states to include land and all things pertaining thereto which would ordinarily pass to the vendee by the transfer of a fee simple title, but in cases of mining and gas lands, especially where a tax is levied exclusively upon the output, stock, or gross receipts of the company owning the property, the real estate is assessed for taxation purposes without regard to the ores or gas embraced within its limits.

The kinds of personal property assessed for taxation are defined by law in the several states, as explained in the text. In some cases a value for taxation has been given to polls and occupations, but in the tables as prepared by this office such values have been omitted whenever practicable to do so.

Of railroad property assessed for taxation in the respective counties through which the road may run, the roadbed, depots, and machine and repair shops belonging to the corporation are sometimes classed as real estate; the rolling stock as personal property. In other cases a value is given to this class of property by the state authorities, and the amount distributed to the several counties and minor divisions in proportion to the length of the road therein, in which case the entire value is uniformly classed herein as personal property. In several of the states railroad property is not assessed for taxation, a tax being levied upon the gross receipts or stock of the corporation, in which case, of course, no value of such property is included in the valuation tables herein given.

The valuation of property for taxation throughout the North Atlantic division is made by the municipal officers, subject to a revision in some cases by a state or county board of equalization, except in the state of Maine, where the valuation is made by a state commission once in 10 years. In the other divisions valuations are usually made by county officers. Frequently the state readjusts the county valuations for purposes of distributing the state levy, and municipalities may make their own valuations on which to levy local taxes, thus giving to the same property 3 official valuations for taxation. In such cases usually the valuation on which the local taxes are levied has been accepted for tabulation.

Taxes, except in the North Atlantic division, are usually levied by county officers at a rate of so many cents or mills upon $100 of valuation for each object for which the proceeds are to be expended. Frequently only a statement of the rates could be obtained, leaving to this office the computation and grouping of the amounts. In the North Atlantic division, the several sums to be raised are usually grouped by the local officers into one amount before making the levy, except that in New York, New Jersey, and Maine there is a specific tax rate for schools, and consequently the amounts reported by this office as levied for certain purposes in this division are, in fact, the several amounts appropriated therefor, the total, however, being the amount of the levy.

No attempt has been made in any case to include taxes payable specifically in labor.

Throughout all sections of the country independent school districts exist, to a greater or less extent, having limits not coextensive with either those of counties or municipalities. For the use of these districts taxes are levied often at a different rate from that of the other portions of the municipalities from which the district is taken, leading to much intricacy in adjusting the school levies by municipalities. In California levies are made for irrigation districts, which districts are not necessarily coextensive with other civil divisions. No attempt to distribute the tax levies among municipalities in the latter case has been made, but the amount is reported as a municipal tax in the county containing the greater portion of the district.

In most of the states official publications give the assessments of real and personal property by counties, and the state tax thereon, but give little or no information as to assessment or taxation of minor divisions, and the information of that kind herein published has been obtained mainly by correspondence with county or local officers. At best, even the assessments published required in many cases revision, rearrangement, and correction of errors before being brought into satisfactory form, causing no little correspondence and labor.

The term "municipality", as used in these tables, includes cities, townships, towns, villages, boroughs, and all other incorporated divisions of a county, exclusive of school, irrigation, and fire districts. The term "minor division" is used to embrace all the divisions of a county having power to levy an ad valorem tax. The term "town" in New York and Connecticut includes any city, village, or borough within its limits, separate valuations for the several incorporations not being generally reported.

For the North Atlantic division all the municipalities are reported; for the other divisions only such municipalities are reported as have 1,000 or more population, it having been found impracticable in many cases to extend the detailed inquiry any further, and the total for the county being known the information was not necessary.

In the tables municipalities are indented under counties to which they belong.

A statement follows showing the assessed valuation and the ad valorem taxation of municipalities having a population in 1890 of 4,000 or more, classified alphabetically by states, with the debt, less sinking fund, population, and true valuation of real estate in 1890, compared with like figures for 1880, as far as practicable. It may be noticed that the aggregate debt of such municipalities is somewhat larger than reported in the debt volume for municipalities with same limit of population, which increase arose as follows: the town debt of New York is increased in this statement by that of the city or village contained within the town limit, the town being the unit for valuation purposes, but the separate debt of such city or village is indented in each case. The cities of Washington and Georgetown, of the District of Columbia, are also herein included among municipalities having 4,000 or more population, though not so classed in the debt volume. These cities, strictly speaking, had no such corporate existence as would enable them to levy a tax or borrow money, but the enumerator reports their population and the District auditor reports their valuation and taxation according to their former limits, and these figures are used in this statement. The entire debt of the District, however, is reported as the debt of Washington, the amount of the debt not being divisible. The debt of Traverse township, Michigan, $32,500, is herein substituted for that of Traverse City village, $12,500, an increase of $20,000. These additions do not affect the total debt of the country.

Santa Fe, N. M., and Newport News, Va., though having a population in excess of 4,000, are not incorporated, and do not therefore appear separately anywhere in this volume.

The assessment of railroads and telegraphs when made by state officers is, in some cases, not distributed among counties and minor divisions for taxation, and in such cases the amounts appear only in the summary by geographical divisions. The text accompanying each state will explain such additions fully, and also any other changes which became necessary for proper comparison of amounts of 1890 with those for 1880, as reported by the Tenth Census.

TABLE 5.—SUMMARY OF THE ASSESSED VALUATION OF PROPERTY TAXED AND AD VALOREM TAXATION, INCLUDING AMOUNTS DISTRIBUTED BY COUNTIES, AS SHOWN BY THE TABLES, WITH AMOUNTS ADDED, AS EXPLAINED IN THE TEXT, BY STATES AND TERRITORIES: 1890.

STATES AND TERRITORIES.	ASSESSED VALUATION.			AD VALOREM TAXATION.					
	Total.	Real estate.	Personal property.	Total.	Levy, except for schools.			Levy for schools.	
					State.	County.	Municipal.	State.	County and minor division.
The United States	$25,473,173,418	$18,956,556,675	$6,516,616,743	$471,365,140	$48,556,597	$94,629,410	$202,985,855	$22,079,350	$103,113,928
North Atlantic division	10,908,667,585	8,601,385,328	2,307,282,257	179,072,262	11,557,734	19,097,604	107,254,793	5,769,178	35,392,953
Maine	309,129,101	233,946,082	75,183,019	4,922,858	295,100	335,963	3,110,839	236,600	944,356
New Hampshire	263,059,798	141,729,716	121,330,082	4,063,640	618,701	484,709	2,359,242	.....	600,988
Vermont	162,098,513	112,895,125	49,203,388	2,105,395	176,651	11,302	1,296,625	.....	620,817
Massachusetts	2,154,134,626	1,600,137,807	553,996,819	31,503,666	1,782,891	1,989,182	21,036,686	.....	6,694,907
Rhode Island	321,764,503	243,081,296	78,683,207	3,797,417	591,353	.....	2,601,185	.....	604,879
Connecticut	358,913,956	261,451,666	97,462,290	6,112,197	.....	24,392	4,413,066	.....	1,674,739
New York	3,785,910,313	3,403,751,246	382,159,067	75,126,502	5,381,535	7,950,882	46,252,685	3,537,318	12,004,082
New Jersey	893,859,866	562,375,791	331,484,075	14,103,525	988,219	3,037,853	7,001,311	1,995,260	1,080,882
Pennsylvania	2,659,796,909	2,042,016,599	617,780,310	37,337,062	1,723,284	5,263,321	19,183,154	.....	11,167,303
South Atlantic division	2,262,380,713	1,528,133,435	734,247,278	32,687,813	7,152,893	7,952,791	10,587,703	2,624,509	4,369,917
Delaware	66,210,519	63,346,513	2,864,006	922,179	.....	264,843	371,130	.....	286,206
Maryland	529,494,777	411,900,246	117,594,531	8,173,075	349,586	1,477,085	4,477,665	506,291	1,362,448
District of Columbia	153,307,541	141,609,891	11,697,650	2,280,110	1,791,922	.....	.....	488,188	.....
Virginia	415,249,107	272,311,276	142,937,831	5,230,614	1,299,502	1,022,749	1,893,837	362,979	651,547
West Virginia	186,964,770	121,202,365	65,762,405	3,253,900	470,337	1,267,898	346,047	186,963	982,655
North Carolina	235,300,674	142,068,932	93,231,742	2,394,458	702,215	897,435	432,316	274,394	88,098
South Carolina	168,262,669	90,042,723	78,219,946	2,745,048	799,248	814,261	677,892	336,525	117,122
Georgia	415,828,945	225,054,915	190,774,030	5,711,990	1,269,315	1,694,226	1,954,462	377,367	416,620
Florida	91,761,711	60,596,574	31,165,137	1,976,439	470,768	514,294	434,354	91,802	465,221
North Central division	7,676,769,418	5,569,109,113	2,107,660,305	181,699,222	15,243,001	42,545,719	65,298,970	7,246,782	51,364,750
Ohio	1,778,138,477	1,232,305,312	545,833,165	33,889,417	3,022,840	8,577,134	11,741,423	1,778,144	8,769,876
Indiana	856,838,472	554,900,734	301,937,738	15,584,054	1,029,015	5,151,206	4,941,588	1,414,208	3,048,037
Illinois	809,682,926	587,442,289	222,240,637	33,090,429	1,825,429	4,650,182	14,768,426	1,092,105	10,754,287
Michigan	898,155,532	739,690,151	158,465,381	14,477,767	1,266,512	2,272,946	6,712,756	.....	4,225,553
Wisconsin	577,066,252	464,590,340	112,475,912	13,191,899	300,974	2,535,876	6,455,788	592,889	3,306,372
Minnesota	588,820,213	496,558,366	92,261,847	12,707,428	1,177,518	2,145,467	5,412,879	1,176,277	2,795,287
Iowa	519,246,110	370,921,446	148,324,664	15,175,432	1,298,111	5,001,928	2,859,737	.....	6,015,656
Missouri	887,975,928	599,859,331	288,116,597	16,447,206	2,069,457	3,830,726	6,167,702	592,166	3,787,155
North Dakota	88,203,054	65,181,187	23,021,867	2,427,563	400,877	649,581	385,059	176,306	815,740
South Dakota	140,154,930	101,378,719	38,776,211	3,626,313	342,242	1,049,048	533,426	282,228	1,419,369
Nebraska	184,770,305	115,181,167	69,589,138	8,325,566	1,029,066	2,859,289	2,091,130	142,459	2,203,622
Kansas	347,717,219	241,100,071	106,617,148	12,756,148	1,480,960	3,822,336	3,229,056	.....	4,223,796
South Central division	2,546,065,973	1,734,302,620	811,763,353	36,522,622	6,830,724	10,885,995	10,651,421	3,745,488	4,408,994
Kentucky	547,596,788	376,788,792	170,807,996	7,379,326	1,095,011	1,627,874	2,615,406	1,231,483	809,552
Tennessee	382,760,191	292,872,811	89,887,380	5,636,772	1,148,284	1,296,218	1,808,781	574,652	808,837
Alabama	258,979,575	154,706,484	104,273,091	2,968,352	692,618	1,169,365	673,576	350,000	82,793
Mississippi	166,772,279	117,004,402	49,767,877	2,803,337	667,089	1,118,897	422,914	.....	594,437
Louisiana	234,320,780	159,619,875	74,700,905	5,103,675	1,141,715	773,957	2,636,198	263,766	288,039
Texas	780,898,605	523,893,098	257,005,507	9,817,369	1,561,794	3,970,261	2,268,608	976,111	1,040,595
Arkansas	174,737,755	109,417,158	65,320,597	2,813,791	524,213	929,423	225,938	349,476	784,741
Western division	2,079,289,729	1,523,626,179	555,663,550	41,383,221	7,772,245	14,147,301	9,192,968	2,693,393	7,577,314
Montana	112,937,384	54,943,531	57,993,853	2,347,370	225,873	1,328,806	341,145	.....	451,546
Wyoming	32,536,401	12,719,221	19,817,180	784,333	162,682	348,659	74,761	.....	198,231
Colorado	220,554,064	155,383,090	65,170,974	6,419,271	883,070	2,535,286	1,438,289	.....	1,562,626
New Mexico	43,227,686	15,371,084	27,856,602	1,043,316	376,194	373,740	37,672	129,684	126,026
Arizona	28,050,234	10,174,476	17,875,758	838,379	217,389	431,898	36,610	8,415	144,067
Utah	106,110,370	80,218,871	25,891,499	1,601,504	212,220	318,331	314,101	318,331	438,521
Nevada	25,350,094	8,544,341	16,805,753	735,910	215,477	359,842	36,377	12,671	111,543
Idaho	25,748,437	9,977,463	15,770,974	761,561	102,995	389,347	27,946	.....	241,273
Washington	217,612,897	177,204,671	40,408,226	5,209,714	718,123	1,864,532	1,211,771	.....	1,415,298
Oregon	166,025,731	107,640,259	58,385,472	2,887,013	495,934	1,174,026	349,776	.....	867,277
California	1,101,136,431	891,449,172	209,687,259	18,754,850	4,162,288	5,022,834	5,324,520	2,224,292	2,020,916

ALABAMA.

ASSESSED VALUATION.

The assessment of property for the purpose of state and county taxation is made between January 1 and July 1 of each year by the tax assessors of each county, and covers all real estate and personal property, including moneys, credits, and investments in stocks and bonds, subject to the following exceptions: property belonging to the United States; bonds of the United States; all property, real and personal, of the state and the several counties and municipal corporations; all cemeteries and all lots in incorporated cities or towns, or within 1 mile of any city or town, to the extent of 1 acre, and all lots 1 mile or more distant from such cities or towns to the extent of 5 acres, with the buildings thereon, when the same are used exclusively for religious worship, for schools, or for purposes purely charitable; all school furniture and other personal property used exclusively for school purposes; all property, real and personal, to an extent not to exceed $25,000 in value, that may be used exclusively for agricultural or horticultural associations of public character; property of literary and scientific institutions and literary societies, when employed or used in the regular business of such institutions; libraries of ministers of the gospel and all libraries other than those of a professional character, and all religious books kept for sale by ministers of the gospel and colporteurs; the property of deaf-mutes, insane, and blind persons, to the value of $1,000; family portraits; shares of the capital stock of any company or corporation which is required to list its property for taxation in this state shall not be assessed against the shareholders thereof; and the following property to be selected by the head of each family, namely: household and kitchen furniture not to exceed in value $150, 1 yoke of oxen, 1 cart or wagon, 2 cows and calves, 20 head of stock hogs, 10 head of sheep, all poultry, all agricultural products of the preceding year which are in the hands of the producer on the first day of January thereafter, provisions and supplies on hand for the current year for the use of the family and the making of the crop, all wearing apparel, looms and spinning wheels kept for the use of the family, farming tools to the value of $25, tools and implements of mechanics to the value of $25, and 1 sewing machine in each family when the taxable property does not exceed $250.

Every person liable to taxation is required by law to make annually a return under oath to the tax assessor showing all the items of his property and the value thereof, including such property as may be exempt from taxation. From such lists or returns the tax assessor makes out the assessment, subject to his right, however, to determine the valuation of any property by inspection, evidence, or information touching the same.

The court of county commissioners or other court having like jurisdiction in each county meets in August of each year to correct errors in the assessments, the intent and purpose of the law being to secure a fair assessment of property at its true value.

The state board of assessment, consisting of the governor, secretary of state, auditor, and treasurer, with the attorney general to advise, annually determines the valuation for taxation of all railroad, telegraph, and telephone property not by law included in the lists of the county tax assessors; but the board has nothing to do with the assessment or equalization of the real estate and personal property locally listed.

The several cities and incorporated towns in the state also annually assess the value of all taxable property within their limits for municipal taxation only.

The assessment herein reported is that determined by the county tax assessors and revised by the courts of county commissioners or other courts in each county having like jurisdiction, in August, 1890, combined with that of railroad and other corporate property, as determined by the state board of assessment. The assessment of railroad and telegraph property, included herein, amounts to $50,477,331.

AD VALOREM TAXATION.

Upon the assessments thus determined the taxes are annually levied, the state and county taxes being collected from the taxpayers directly by the several county collectors and the city and town taxes directly by the properly designated municipal officer.

The taxation herein reported is that levied upon the valuations assessed in 1890, and includes all the direct property taxes levied in the state. There is no state school tax, but the general assembly at each session appropriates a portion of the general revenue of the state for public school purposes. The amount of $350,000 so appropriated for 1890 is considered a state school tax in this report, and is distributed to the several counties at a uniform rate upon the assessment. There is no other property tax for public school purposes except in a few municipalities, school moneys being derived almost entirely from the state appropriation, state school fund, and a poll tax of $1.50 collected in the several counties. The poll taxes collected and apportioned in 1890 amounted to $151,242, but they are not included in the total taxation herein reported for that year.

The total assessment of the state, and of each county therein, and the taxation for state purposes are as reported by the auditor of state, and the assessment of the several cities and towns and the taxation for county and municipal purposes, as specially reported to this office by local officers.

ASSESSED VALUATION OF PROPERTY TAXED AND AD VALOREM TAXATION, IN DETAIL: 1890.

COUNTIES AND MUNICIPALITIES.	ASSESSED VALUATION.			AD VALOREM TAXATION.					
	Total.	Real estate.	Personal property.	Total.	Levy, except for schools.			Levy for schools.	
					State.	County.	Municipal.	State.	County and minor division.
The State	$258,979,575	$154,706,484	$104,273,091	$2,968,352	$692,618	$1,169,365	$673,576	$350,000	$82,793
Autauga	1,891,190	935,465	955,725	16,734	5,015	7,565	1,600	2,554	.....
Baldwin	2,115,457	974,641	1,140,816	17,349	5,605	8,887	.....	2,857	.....
Barbour	4,979,874	2,518,607	2,461,267	60,190	13,392	17,430	19,640	6,728	3,000
Eufaula city	2,100,000	850,000	1,250,000	36,750	5,565	7,350	18,000	2,835	3,000
Bibb	1,641,915	792,116	849,799	14,778	4,348	8,210	.....	2,220	.....
Blount	2,748,102	1,550,010	1,198,092	25,004	7,282	14,011	.....	3,711	.....
Bullock	3,734,288	1,852,581	1,881,707	33,912	9,940	13,813	5,114	5,045	.....
Union Springs town	491,433	374,117	117,316	8,846	1,303	1,966	4,914	663	.....
Butler	2,973,861	1,518,761	1,455,100	28,118	7,942	11,959	4,200	4,017	.....
Greenville city	800,000	a400,000	a400,000	10,400	2,120	3,200	4,000	1,080	.....
Calhoun	9,791,751	5,926,534	3,865,217	135,448	26,223	42,473	51,072	13,230	2,450
Anniston city	5,383,462	3,503,424	1,880,038	77,715	14,180	21,534	32,277	7,274	2,450
Jacksonville town	1,947,460	462,560	1,484,900	30,186	5,158	7,790	14,606	2,632	.....
Oxford town	391,267	291,875	99,392	5,086	1,036	1,565	1,956	529	.....
Chambers	3,131,838	1,667,116	1,464,722	24,281	8,328	9,396	2,329	4,228	.....
Lafayette town	465,983	226,305	239,678	6,057	1,235	1,864	2,329	629	.....
Cherokee	2,548,493	1,681,482	867,011	28,033	6,756	17,836	.....	3,441	.....
Chilton	2,184,997	768,378	1,416,619	11,435	5,796	2,689	.....	2,950	.....
Choctaw	1,274,430	818,004	456,426	13,382	3,378	8,283	.....	1,721	.....
Clarke	1,992,373	1,117,565	874,808	18,189	5,350	9,962	186	2,691	.....
Clay	1,010,991	707,351	303,640	9,963	2,709	5,887	.....	1,367	.....
Cleburne	1,279,748	659,725	620,023	13,580	3,408	7,066	1,378	1,728	.....
Coffee	710,807	413,761	297,046	8,886	1,886	6,042	.....	958	.....
Colbert	5,600,032	3,451,281	2,148,751	53,883	14,914	17,232	11,466	7,566	2,705
Sheffield city	2,164,454	1,613,022	551,432	25,971	5,732	6,493	8,117	2,924	2,705
Tuscumbia city	669,868	607,654	62,214	8,038	1,774	2,010	3,349	905	.....
Conecuh	1,664,057	1,295,089	368,968	18,873	4,417	10,716	1,494	2,246	.....
Evergreen town	298,861	157,575	141,286	4,631	791	1,942	1,494	404	.....
Coosa	1,331,002	789,826	541,176	11,285	3,535	5,353	600	1,797	.....
Covington	725,324	480,197	245,127	10,156	1,924	7,253	.....	979	.....
Crenshaw	1,135,386	664,194	471,192	11,577	3,016	5,675	854	1,732	.....
Cullman	1,491,455	793,322	698,133	17,474	3,969	10,440	1,050	2,015	.....
Cullman town	210,000	104,000	106,000	3,360	556	1,470	1,050	284	.....
Dale	1,664,950	833,036	831,914	18,987	4,442	11,655	643	2,247	.....
Ozark village	221,183	a121,183	a100,000	2,876	587	1,548	443	298	.....
Dallas	9,475,330	5,499,963	3,975,367	138,173	25,380	47,300	41,805	12,806	10,882
Selma city	4,955,592	2,655,405	2,300,187	97,287	13,126	24,778	41,805	6,696	10,882
Dekalb	5,260,201	3,524,860	1,735,341	65,355	14,117	31,561	12,571	7,106	.....
Fort Payne city	2,474,173	2,038,136	436,037	37,113	6,554	14,845	12,371	3,343	.....
Elmore	2,356,596	1,444,033	912,563	25,771	6,290	12,296	4,000	3,185	.....
Escambia	2,097,545	792,521	1,305,024	22,819	5,564	12,585	1,837	2,833	.....
Brewton town	237,000	215,000	22,000	3,657	628	1,422	1,287	320	.....
Etowah	5,001,594	3,200,119	1,801,475	71,550	13,354	35,011	12,377	6,758	4,050
Attalla town	450,000	300,000	150,000	7,200	1,192	3,150	2,250	608	.....
Gadsden town	2,025,403	1,420,316	605,087	36,456	5,366	14,177	10,127	2,736	4,050
Fayette	1,577,158	597,899	979,259	15,773	4,182	9,463	.....	2,128	.....
Franklin	1,382,388	799,836	582,552	17,301	3,666	10,368	1,400	1,867	.....
Geneva	781,674	443,322	338,352	11,004	2,079	7,421	450	1,054	.....
Greene	2,586,048	1,440,448	1,145,600	21,211	6,913	9,051	1,757	3,490	.....
Eutaw town	351,440	193,094	158,346	4,392	931	1,230	1,757	474	.....
Hale	2,877,127	1,650,505	1,226,622	32,110	7,634	17,262	3,328	3,886	.....
Greensboro town	414,721	247,407	167,314	7,050	1,099	2,488	2,903	560	.....
Henry	2,359,336	1,410,037	949,299	19,134	6,292	6,762	2,895	3,185	.....
Jackson	3,925,396	2,136,320	1,789,076	28,145	10,406	10,681	1,756	5,302	.....
Jefferson	39,102,316	26,217,221	12,885,095	396,683	104,488	136,858	98,498	52,839	4,000
Avondale town	600,000	580,000	20,000	7,500	1,590	2,100	3,000	810	.....
Bessemer town	2,349,334	2,071,820	277,514	29,367	6,223	8,223	7,747	3,174	4,000
Birmingham city	17,000,000	14,000,000	3,000,000	212,500	45,050	59,500	85,000	22,950	.....
Woodlawn town	400,000	360,000	40,000	5,000	1,060	1,400	2,000	540	.....
Lamar	1,552,226	558,892	993,334	12,618	4,114	6,209	200	2,095	.....

a Estimated.

ASSESSED VALUATION OF PROPERTY TAXED AND AD VALOREM TAXATION, IN DETAIL: 1890—Continued.

COUNTIES AND MUNICIPALITIES.	ASSESSED VALUATION.			AD VALOREM TAXATION.					
	Total.	Real estate.	Personal property.	Total.	Levy, except for schools.			Levy for schools.	
					State.	County.	Municipal.	State.	County and minor division.
Lauderdale	$5,756,810	$3,979,969	$1,776,841	$66,071	$15,326	$28,784	$14,183	$7,778	.....
Florence city	2,836,600	1,956,600	880,000	39,712	7,517	14,183	14,183	3,829	.....
Lawrence	2,785,368	1,799,459	985,909	26,026	7,412	13,952	900	3,762	.....
Lee	3,982,346	1,937,302	2,045,044	40,271	10,721	19,912	3,986	5,380	$272
Auburn village	180,000	162,000	18,000	2,070	477	900	450	243	.....
Opelika city	489,499	292,179	197,320	6,854	1,296	2,448	2,448	662	.....
Phenix city	275,000	270,415	4,585	4,110	1,004	1,375	1,088	371	272
Limestone	3,157,584	1,814,477	1,343,107	29,729	8,378	15,788	1,299	4,264	.....
Lowndes	4,017,536	2,274,853	1,742,683	27,134	10,537	10,049	975	5,573	.....
Macon	2,109,365	1,207,353	902,012	20,809	5,614	10,547	1,8[illegible]0	2,848	.....
Tuskegee town	262,950	177,830	85,120	4,167	697	1,315	1,800	355	.....
Madison	6,904,323	4,592,954	2,311,369	85,828	18,538	34,521	23,440	9,329	.....
Huntsville town	2,343,973	1,610,130	733,843	44,536	6,210	11,720	23,440	3,166	.....
Marengo	3,181,515	2,053,060	1,128,455	25,316	8,512	9,545	2,961	4,298	.....
Demopolis city	492,260	247,260	245,000	5,907	1,305	1,477	2,461	664	.....
Marion	1,067,936	491,590	576,346	13,708	2,859	9,407	.....	1,442	.....
Marshall	1,777,149	1,166,175	610,974	19,517	4,718	11,374	1,025	2,400	.....
Mobile	16,756,904	10,487,305	6,269,599	358,464	45,429	83,785	189,851	22,642	16,757
Mobile city	14,447,127	9,337,755	5,109,372	336,383	38,268	72,236	189,601	19,521	16,757
Monroe	1,627,905	1,112,105	515,800	16,279	4,314	9,767	.....	2,198	.....
Montgomery	17,129,953	10,850,916	6,279,037	253,043	46,823	68,520	92,924	23,147	21,629
Montgomery city	10,182,550	6,674,811	3,507,739	196,013	26,971	40,730	92,924	13,759	21,629
Morgan	5,313,710	3,609,592	1,704,118	65,172	14,215	21,255	12,661	7,180	9,861
Decatur city	950,821	747,755	203,066	16,238	2,518	3,803	4,800	1,285	3,832
New Decatur town	1,507,131	1,407,131	100,000	25,623	3,993	6,029	7,536	2,036	6,029
Perry	3,282,097	2,419,536	862,561	31,845	8,818	13,128	5,466	4,433	.....
Marion town	a901,600	676,200	225,400	11,720	2,389	3,606	4,508	1,217	.....
Pickens	1,412,366	895,768	516,598	19,773	3,743	14,124	.....	1,906	.....
Pike	2,920,347	1,591,070	1,329,277	47,479	7,819	23,363	10,980	3,945	1,372
Troy city	1,097,962	506,880	591,082	26,626	2,907	9,882	10,980	1,485	1,372
Randolph	1,369,715	1,035,785	333,930	18,113	3,636	11,079	1,548	1,850	.....
Russell	2,250,960	1,448,407	802,553	16,696	5,976	7,526	154	3,040	.....
St. Clair	3,083,818	1,384,428	1,699,390	21,431	8,170	7,709	1,387	4,165	.....
Shelby	3,832,245	1,803,372	2,028,873	30,935	10,428	15,329	.....	5,178	.....
Sumter	3,683,924	1,859,387	1,824,537	31,505	9,800	14,946	1,784	4,975	.....
Gainesville town	76,800	76,800	(b)	998	203	307	384	104	.....
Talladega	6,335,400	3,491,245	2,844,155	55,316	16,840	18,939	8,726	8,561	2,250
Talladega city	1,832,459	1,118,544	713,915	23,822	4,854	7,330	6,912	2,476	2,250
Tallapoosa	2,525,147	1,369,509	1,155,638	31,540	6,691	18,939	2,500	3,410	.....
Tuscaloosa	5,221,286	2,816,768	2,404,518	55,344	13,945	23,051	7,730	7,053	3,565
Tuscaloosa city	1,425,978	1,036,801	389,177	22,816	3,778	6,417	7,130	1,926	3,565
Walker	4,702,113	2,720,861	1,981,252	37,695	12,469	16,457	2,418	6,351	.....
Washington	1,433,579	488,982	944,597	11,467	3,798	5,733	.....	1,936	.....
Wilcox	2,823,414	1,862,298	961,116	24,530	7,503	12,835	378	3,814	.....
Winston	577,504	216,940	360,564	8,652	1,532	6,340	.....	780	.....

a Valuation and taxes based thereon estimated.

b Personal property not taxed.

ARIZONA.

ASSESSED VALUATION.

The assessment of all taxable property except that of railroads is made by the county assessors annually between the first Monday in March and the first Monday in June. Railroad property, including franchises and rights of way and excluding such property as is not connected with the operation of the railroads, is assessed annually by the territorial board of equalization at its meeting held on the first Monday of June.

The assessment includes all property of every kind and nature whatsoever, subject to the following statutory exemptions: lands and lots of ground, with buildings, improvements, and structures thereon belonging to the United States, the territory, or county or municipal corporation; courthouses, jails, town halls, council chambers, houses occupied by fire companies and their apparatus, and other public structures and edifices, and all squares and lots kept open for health or public use or for ornament, belonging to any county, city, town, or village; public libraries, colleges, schoolhouses, and other buildings owned by the public for the purpose of education, with their furniture, books, and other equipments, and the lots or lands thereto appurtenant and used therewith, so long as the same shall be used for that purpose, provided that when any of the property mentioned in this clause is private property from which a rent or valuable consideration is received for its use, the same shall be taxed as other property; public hospitals, asylums, poorhouses, and other charitable or benevolent institutions for the relief of the indigent or afflicted, and the lots or lands thereto appurtenant, with all their fixtures and equipments; all grounds and buildings belonging to agricultural societies, so long as the same shall be used for that purpose only, and without pecuniary gain; churches, chapels, and other buildings for religious worship, with their furniture and equipments, and the lots of ground and improvements appurtenant thereto and used therewith, provided rent is not paid for such grounds, and so long as the ground and improvements shall be used for such purposes only, without yielding rent; cemeteries and graveyards set apart and used for the purpose of interring the dead, except such portions of such cemetery or graveyard as are owned as individual property, and for which charges are made; the property of widows or orphan children, not to exceed the amount of $1,000 to any one family where their total assessment does not exceed $2,000; and private irrigating ditches, wholly owned by the parties using the water therefrom on their own lands, except in so far as such ditches enhance the value of the land upon which they conduct the water.

Every person owning or controlling property subject to taxation is required to make out annually a sworn list showing his lands and lots, and the improvements thereon separately, and all classes of his personal property, and deliver it to the assessor. He is not called upon to value his property, that duty devolving entirely upon the assessor. The law provides penalties for failure to furnish such list, and for incomplete and false lists, and empowers the assessor in such cases to prepare the lists from such information as he can obtain. The assessor is required to complete the assessment roll of the county on or before the third Monday of June annually, and to file it, together with the lists furnished by property owners, with the clerk of the county board of supervisors.

The board of supervisors of each county is also a board of equalization, charged with the duty of equalizing the assessments annually. The assessor is required to be present at meetings of the board, furnish such information as may be called for, and make such corrections in the assessments as the board may order.

The territorial board of equalization, consisting of the territorial auditor, who shall be deemed to represent the judicial district in which he resides, and 2 other members, 1 from each of the 2 other judicial districts, appointed by the governor by and with the advice and consent of the legislative council, is required to examine and equalize annually the various assessments so as to produce a just relation between all the valuations, but in no instance to reduce the aggregate of all the counties below the aggregate as returned by the several boards of supervisors. On or before the fourth Monday in August the territorial auditor is required to transmit to the board of supervisors of each county a statement of the changes, if any, which have been made in the assessments, in order that the board may finally correct the assessment rolls and extend thereon the taxation for the various purposes.

The assessment herein reported is that made and equalized by the county and territorial boards of equalization for 1890, as shown by the report of the governor to the honorable Secretary of the Interior, supplemented by county returns to this office for that year. The assessment of 1880, as reported by the Tenth Census, was returned by local authorities, and this office is unable to determine whether the valuation was as locally assessed or as assessed and equalized.

A railroad assessment of $6,615,467 is included in the personal property assessed for 1890.

AD VALOREM TAXATION.

The taxation herein reported is that levied for 1890, and includes all ad valorem taxation in the territory. Special taxes in cities levied only upon property benefited by local improvements, and poll taxes at the rate of $2.50 each, levied for school purposes, are not included.

The total rate of territorial tax is 80.5 cents upon each $100 of valuation, 77.5 cents for general purposes, including the payment of principal and interest of territorial bonds, and 3 cents for public school purposes.

All county taxes are levied by the board of supervisors. The school districts have no tax levying power.

The county taxation and the valuation and taxation of municipalities is as returned by county and local officials in special reports to this office.

ASSESSED VALUATION OF PROPERTY TAXED AND AD VALOREM TAXATION, IN DETAIL: 1890.

COUNTIES AND MUNICIPALITIES.	ASSESSED VALUATION.			AD VALOREM TAXATION.					
	Total.	Real estate.	Personal property.	Total.	Levy, except for schools.			Levy for schools.	
					State.	County.	Municipal.	State.	County and minor division.
The Territory	$28.050,234	$10,174,476	$17,875,758	$838,379	$217,389	$431,898	$36,610	$8,415	$144,067
Apache	3,710,554	1,253,024	2,457,530	90,909	28,757	53,618	.....	1,113	7,421
Cochise	2.981,720	830,692	2.151,028	94,161	23,108	49,198	6,051	895	14,909
Tombstone city	403,377	262,485	140,892	17,971	3,126	6,656	6,051	121	2,017
Gila	1.183,472	513,949	669.523	37,930	9,172	20,710	.....	355	7,693
Graham	1,486,170	427,333	1,058,837	49,713	11,518	30,318	.....	446	7,431
Maricopa	5,583,214	3,809,115	1,774,099	153,143	43,270	61,404	10,470	1,675	36,324
Phenix city	1,517,428	a1,127,830	a389,598	49,240	11,760	16,692	10,470	455	9,863
Mohave	1,185,538	137,466	1,048,072	39,181	9,188	23,710	.....	356	5,927
Pima	3,845,400	1,469,942	2,375,458	123,165	29,802	58,354	11,553	1,153	22,303
Tucson city	1,195,418	781,160	414,258	46,249	9,264	18,140	11,553	359	6,933
Pinal	1,903,401	361,816	1,541,585	54,341	14,751	27,599	.....	571	11,420
Yavapai	5,319,427	1,177,437	4,141,990	168,118	41,225	90,164	8,536	1,596	26,597
Prescott city	853,642	a569,095	a284.547	34,145	6,616	14,469	8,536	256	4,268
Yuma	851,338	193,702	657,636	27,718	6,598	16,823	.....	255	4,042

a Estimated by this office.

ARKANSAS.

ASSESSED VALUATION.

The assessment for the purpose of taxation is made annually by the assessors of the several counties, and includes all the real estate and tangible property except that of railroads, and all moneys, credits, investments in bonds and stocks, and the capital stock and undivided profits of corporations and companies, subject to the following exemptions: public schoolhouses and houses used exclusively for public worship, and the grounds attached to such buildings necessary for the proper occupancy, use, and enjoyment of the same and not leased or otherwise used with a view to profit; public colleges, academies, all buildings connected with the same, and all houses connected with public institutions of learning not used with a view to profit; lands used exclusively for graveyards, or grounds for burying the dead, except such as are held with a view to profit or for the purpose of speculation in the sale thereof; property, real and personal, belonging exclusively to the state or the United States; buildings belonging to counties used for holding courts, for jails, or for county offices, with the grounds on which said buildings are erected, not exceeding in any county 10 acres; lands, houses, and other buildings belonging to any county, city, or town used exclusively for the accommodation of the poor; buildings belonging to institutions of purely public charity, together with the land actually occupied by such institutions, not leased or otherwise used with a view to profit, and all moneys and credits appropriated solely to sustaining and belonging exclusively to such institutions; fire engines and other implements used for the extinguishment of fires, with the buildings used exclusively for the safe keeping thereof, and for the meeting of fire companies, whether belonging to any town or to any fire company organized therein; market houses, public squares, other public grounds, town and city houses or halls owned and used exclusively for public purposes, and all works, machinery, and fixtures belonging to any town and used exclusively for conveying water to said town.

Every property owner is required by law to return annually under oath to the county assessor a statement showing the amount and value of real estate and the various classes of personal property owned by him, and the county assessor must, on or before the second Monday of September, make out and deliver to the clerk of the county court of his county the assessment lists, showing the appraisal at its true value in money.

The county board of equalization, composed of 3 citizens, real estate owners, and qualified electors of the county, appointed by the governor, subsequently examine and equalize the assessment, subject to the right of any party aggrieved to appeal to the county court.

There is no state board of equalization.

The board of railroad commissioners of the state, consisting of the governor, secretary of state, and auditor of public accounts, annually assess the value for taxation of all railroad property, and the secretary is required to certify to each county assessor so much of their assessment as applies to his county and to any city or town in his county, that the assessor may list it with other property, as the law directs.

The assessment herein reported is that locally made and equalized for 1890, combined with the assessment of railroad property, as determined by the board of railroad commissioners.

The railroad property, both real and personal, amounts to $16,486,791, as assessed.

AD VALOREM TAXATION.

Upon the assessment thus made all the ad valorem taxes in the state, including those for municipal purposes, are levied.

The taxation herein reported is that levied upon the valuation of 1890. The rate of taxation for all state purposes is 5 mills, specifically divided and applied as follows: to state general purposes 2 mills, to state sinking fund 1 mill, and to state common school fund 2 mills.

There is no county school tax, but the school districts, cities, and incorporated towns levy taxes for school purposes.

Poll taxes levied by the state are by law devoted entirely to common school purposes. The rate is $1, and the amount levied in 1890 was $227,155, but it is not included herein.

The assessment of the state by counties and the state tax thereon for all purposes are as reported by the auditor of state, supplemented by the returns of county officers, who also reported the county and school district taxation. The assessment and taxation of all municipalities are as returned by the local officers. Considerable correspondence was necessary to prevent duplication of taxes for common school purposes and the inclusion therewith of funds not derived from ad valorem taxation.

ASSESSED VALUATION OF PROPERTY TAXED AND AD VALOREM TAXATION, IN DETAIL: 1890.

COUNTIES AND MUNICIPALITIES.	ASSESSED VALUATION.			AD VALOREM TAXATION.					
					Levy, except for schools.			Levy for schools.	
	Total.	Real estate.	Personal property.	Total.	State.	County.	Municipal.	State.	County and minor division.
The State	$174,737,755	$109,417,158	$65,320,597	$2,813,791	$524,213	$929,423	$225,938	$349,476	$784,741
Arkansas	2,484,300	1,535,010	949,290	35,544	7,453	12,508	1,614	4,969	9,000
Stuttgart village	322,800	272,800	50,000	6,456	968	1,614	1,614	646	1,614
Ashley	1,831,400	1,189,588	641,812	27,894	5,494	9,157	423	3,663	9,157
Baxter	1,035,368	468,793	566,575	13,270	3,106	5,177	140	2,071	2,776
Benton	3,573,587	2,217,913	1,355,674	59,578	10,722	17,868	5,973	7,147	17,868
Bentonville town	504,617	252,335	252,282	10,092	1,514	2,523	2,523	1,009	2,523
Rogers town	600,000	500,000	100,000	12,000	1,800	3,000	3,000	1,200	3,000
Boone	1,970,693	999,266	971,427	26,416	5,912	7,883	1,390	3,941	7,290
Harrison town	278,000	128,000	150,000	5,282	834	1,112	1,390	556	1,390
Bradley	1,035,137	526,902	508,235	14,753	3,105	5,176	474	2,070	3,928
Calhoun	926,891	534,911	391,980	12,512	2,780	4,634	.....	1,854	3,244
Carroll	2,713,114	1,758,802	954,312	43,989	8,139	13,566	6,000	5,426	10,858
Eureka Springs city	1,200,000	800,000	400,000	24,000	3,600	6,000	6,000	2,400	6,000
Chicot	1,304,097	851,069	453,028	18,421	3,912	6,520	.....	2,608	5,381
Clark	2,841,886	1,130,276	1,711,610	58,379	8,525	25,577	2,544	5,684	16,049
Arkadelphia town	442,947	201,980	240,967	10,632	1,329	3,987	2,215	886	2,215
Clay	1,931,765	1,308,240	623,525	29,277	5,795	9,659	300	3,864	9,659
Cleburne	820,764	429,198	391,566	13,331	2,463	5,338	144	1,642	3,744
Cleveland	1,528,598	753,340	775,258	27,665	4,586	12,379	.....	3,057	7,643
Columbia	2,159,199	1,135,838	1,023,361	27,968	6,478	9,716	1,028	4,318	6,428
Magnolia town	351,207	121,925	229,282	5,268	1,054	1,580	878	702	1,054
Conway	2,808,024	1,841,881	966,143	43,501	8,424	14,040	2,922	5,616	12,499
Morrillton city	292,230	162,705	129,525	7,305	877	1,461	2,922	584	1,461
Craighead	3,091,765	2,134,492	957,273	49,185	9,275	15,459	3,621	6,183	14,647
Crawford	2,901,381	1,896,553	1,004,828	47,987	8,704	14,507	4,466	5,803	14,507
Van Buren city	803,111	408,960	394,151	16,063	2,409	4,016	4,016	1,606	4,016
Crittenden	2,115,079	1,058,008	1,057,071	30,403	6,345	10,575	.....	4,230	9,253
Cross	1,930,252	1,467,208	463,044	28,169	5,792	9,651	614	3,861	8,251
Dallas	1,191,614	622,656	568,958	17,656	3,575	5,958	750	2,383	4,990
Desha	1,608,161	1,175,255	432,906	24,581	4,824	8,041	459	3,216	8,041

ASSESSED VALUATION OF PROPERTY TAXED AND AD VALOREM TAXATION, IN DETAIL: 1890—Continued.

COUNTIES AND MUNICIPALITIES.	ASSESSED VALUATION.			AD VALOREM TAXATION.					
	Total.	Real estate.	Personal property.	Total.	Levy, except for schools.			Levy for schools.	
					State.	County.	Municipal.	State.	County and minor division.
Drew	$2,259,849	$985,299	$1,274,550	$34,122	$6,779	$11,299	$225	$4,520	$11,299
Monticello town	89,940	35,680	54,260	1,575	270	450	225	180	450
Faulkner	2,521,911	1,616,541	905,370	37,693	7,565	12,609	1,690	5,044	10,785
Conway town	338,078	180,953	157,125	6,760	1,014	1,690	1,690	676	1,690
Franklin	2,874,122	1,767,939	1,106,183	42,644	8,623	14,370	1,552	5,748	12,351
Fulton	1,406,166	774,130	632,036	22,025	4,218	7,031	933	2,812	7,031
Garland	3,346,282	2,171,964	1,174,318	61,963	10,039	16,767	12,799	6,693	15,665
Hot Springs city	2,559,827	1,772,085	787,742	50,800	7,680	12,799	12,799	5,120	12,402
Grant	970,715	569,563	401,152	13,462	2,912	3,883	50	1,942	4 675
Greene	2,320,720	1,677,684	643,036	37,565	6,962	11,604	1,882	4,641	12,476
Paragould town	376,441	227,341	149,100	7,528	1,129	1,882	1,882	753	1,882
Hempstead	3,178,621	1,929,689	1,248,932	42,293	9,536	6,357	4,150	6,357	15,893
Hope town	605,334	278,447	326,887	10,292	1,816	1,211	3 027	1,211	3,027
Hot Spring	1,830,711	1,141,846	688,865	26,195	5,492	7,323	564	3,662	9,154
Malvern town	281,980	166,230	115,750	4,512	846	1,128	564	564	1,410
Howard	1,637,910	916,647	721,263	26,013	4,913	9,828	1,628	3,276	6,368
Independence	4,379,310	2,569,270	1,810,040	59,552	13,138	20,802	2,516	8,759	14,337
Batesville town	853,617	449,280	404,337	12,917	2,561	4,055	2,034	1,707	2,560
Izard	1,570,589	762,560	808,029	18,124	4,712	6,282	.....	3,142	3,988
Jackson	2,861,287	2,205,498	655,789	42,963	8,584	14,306	2,904	5,723	11,446
Newport town	527,448	322,156	205,292	10,548	1,582	2,637	2,637	1,055	2,637
Jefferson	7,042,218	4,969,442	2,072,776	127,774	21,127	42,253	15,527	14,084	34,783
Pine Bluff city	3,105,330	2,073,800	1,031,530	65,213	9,316	18,632	15,527	6,211	15,527
Johnson	2,467,185	1,590,464	876,721	39,384	7,402	12,327	3,721	4,934	11,000
Lafayette	1,169,658	863,838	305,820	17,307	3,509	5,848	352	2,339	5,259
Lawrence	2,921,611	1,905,179	1,016,432	34,788	8,765	7,304	1,042	5,843	11,834
Lee	2,123,535	1,723,735	609,800	42,857	7,271	19,388	1,966	4,847	9,385
Marianna village	362,015	218,035	143,980	8,327	1,086	2,896	1,810	725	1,810
Lincoln	1,802,238	1,337,450	464,788	28,031	5,407	8,716	72	3,604	10,232
Little River	1,015,158	661,609	353,549	15,227	3,045	5,076	.....	2,030	5,076
Logan	2,837,890	1,673,089	1,164,801	44,034	8,513	14,189	.....	5,675	15,657
Lonoke	3,521,247	2,022,142	1,499,205	54,738	10,564	17,607	1,917	7,043	17,607
Madison	1,733,198	936,786	796,412	21,718	5,200	8,666	.....	3,466	4,386
Marion	1,042,603	452,999	589,604	8,705	3,128	2,265	290	2,085	937
Miller	3,151,590	1,678,560	1,473,030	47,057	9,455	12,606	7,000	6,303	11,693
Texarkana city (part of) (a)	1,400,000	1,000,000	400,000	26,600	4,200	5,600	7,000	2,800	7,000
Mississippi	1,862,167	1,323,195	538,972	28,345	5,587	9,311	412	3,724	9,311
Monroe	1,873,452	1,390,129	483,323	29,935	5,620	9,367	2,680	3,747	8,521
Brinkley town	176,232	109,420	66,812	5,323	529	881	2,680	352	881
Montgomery	570,677	234,625	336,052	8,044	1,712	2,283	.....	1,141	2,908
Nevada	2,044,045	986,309	1,057,736	30,075	6,132	10,220	1,499	4,088	8,136
Prescott town	374,875	144,710	230,165	7,120	1,124	1,874	1,499	749	1,874
Newton	752,804	295,318	457,486	9,682	2,258	3,764	.....	1,506	2,154
Ouachita	2,656,975	1,452,020	1,204,955	44,738	7,970	13,284	5,555	5,314	12,615
Camden city	821,684	413,097	408,587	17,592	2,465	4,108	5,101	1,643	4,275
Perry	946,970	685,935	261,035	14,204	2,840	4,735	.....	1 894	4,735
Phillips	3,536,580	2,476,752	1,059,828	100,389	10,610	45,975	19,048	7 073	17,683
Helena city	1,360,542	891,565	468,977	50,341	4,082	17,687	19,048	2,721	6,803
Pike	808,050	425,025	383,025	10,840	2,424	4,040	.....	1 616	2,760
Poinsett	1,686,731	1,177,713	509,018	25,301	5 060	8,434	.....	3,373	8,434
Polk	723,249	277,580	445,669	10,216	2,170	3,616	.....	1,446	2,984
Pope	2,778,003	1,701,887	1,076,116	40,504	8,334	13,890	1,612	5,556	11,112
Russellville town	381,883	185,237	196 646	7,064	1,146	1,909	1,337	763	1,909
Prairie	2,462,318	1,543,332	918,986	33,073	7,387	9,849	843	4,925	10,069
Pulaski	14,174,429	10,298,750	3,875,679	318,554	42,523	99,221	63,413	28,349	85,048
Little Rock city	11,000,000	8,000,000	3,000,000	250,413	33,000	77,000	63,413	22,000	55,000
Randolph	1,582,054	790,787	791,267	22,766	4,747	7,910	.....	3,164	6,945

a For remainder, see Bowie county, Texas.

ASSESSED VALUATION OF PROPERTY TAXED AND AD VALOREM TAXATION, IN DETAIL: 1890—Continued.

COUNTIES AND MUNICIPALITIES.	ASSESSED VALUATION.			AD VALOREM TAXATION.					
	Total.	Real estate.	Personal property.	Total.	Levy, except for schools.			Levy for schools.	
					State.	County.	Municipal.	State.	County and minor division.
St. Francis	$2,540,291	$1,719,503	$820,785	$38,267	$7,621	$10,161	$2,704	$5,080	$12,701
Forrest town	540,756	309,196	231,560	10,275	1,622	2,163	2,704	1,082	2,704
Saline	1,698,690	1,109,360	589,330	23,977	5,096	6,795	750	3,398	7,938
Scott	1,327,325	742,430	584,895	19,911	3,982	6,637	.....	2,655	6,637
Searcy	1,101,318	510,720	590,598	12 152	3,305	5,506	.....	2,203	1,128
Sebastian	7,239,364	5,305,051	1,934,313	116,910	21,718	36,197	18,792	14,479	25,724
Fort Smith city	3,623,592	2,669,763	953,829	65,316	10,871	18,120	18,118	7,247	10,960
Sevier	1,122,932	566,028	556,904	20,741	3,368	8,983	.....	2,246	6,144
Sharp	1,363,135	820,762	542,373	20,447	4,089	6,816	.....	2,726	6,816
Stone	710,020	332,360	377,660	7,992	2,130	3,550	.....	1,420	892
Union	1,310,726	692,843	617,883	19,663	3,933	6,554	.....	2,622	6,554
Van Buren	707,719	287,537	420,182	9,389	2,123	3,539	.....	1,416	2,311
Washington	4,211,010	2,557,952	1,653,058	76,087	12,633	31,583	6,957	8,422	16,492
Fayetteville city	647,000	379,460	267,540	17,793	1,941	4,853	6,470	1,294	3,235
White	4,019,785	2,569,084	1,450,701	59,850	12,060	16,079	3,571	8,040	20,100
Searcy town	400,000	190,000	210,000	7,600	1,200	1,600	2,000	800	2,000
Woodruff	2,312,567	1,745,846	566,721	26,564	6,938	7,000	1,276	4,625	6,725
Yell	2,524,870	1,459,200	1,065,670	38,462	7,575	12,029	1,184	5,050	12,624
Dardanelle town	473,480	205,710	267,770	8,285	1,420	2,367	1,184	947	2,367

CALIFORNIA.

ASSESSED VALUATION.

The assessment of property is made annually as of the first Monday of March. Such assessment includes "all property not exempt under the laws of the United States, excepting growing crops, property used exclusively for public schools, and such as may belong to the United States, the state, or to any county or municipal corporation within the state". The term "property" includes, under a provision of the political code, "moneys, credits, bonds, stocks, dues, franchises, and all other matters and things, real, personal, and mixed, capable of private ownership". The local assessors assess all classes of property, except the franchise, roadway, roadbed, rails, and rolling stock of railroads operated in more than one county, which are assessed by the state board of equalization and apportioned to the several counties, cities, towns, and districts.

The board of supervisors of each county, constituting the county board of equalization, annually examines the assessment books and equalizes the assessment of property. The state board of equalization, consisting of the controller and 4 other members, elected, 1 from each of the 4 congressional districts by the qualified electors thereof, besides assessing and apportioning the value of railroad property, as above stated, annually examines and equalizes the valuation of the property of the several counties, and certifies the result of its action to the several county auditors.

Section 3671 of the political code provides that the assessment thus equalized shall be the only basis of taxation for the county, or any subdivision thereof, except in incorporated cities and towns, and it may also be taken as such basis in those places when the proper authorities so elect. The city and town assessments herein separately shown, are as reported by the municipal officers for 1890, and are possibly, in a very few cases, those for municipal taxation only. Great care has been taken, however, to secure uniformity in the returns, and it is believed that all the assessments herein shown are those for 1890, equalized by the county and state boards for county taxation.

The railroad property as assessed by the state board of 1890, and included herein with personal property, amounts to $40,198,652.

AD VALOREM TAXATION.

The taxation herein shown is that levied upon the assessment of 1890 and includes all the ad valorem taxes levied in the state.

The tax levy for state purposes is annually fixed by the state board of equalization at such an ad valorem rate as, after allowing 12 per cent for delinquencies in and cost of collection, will raise the total amount

determined by the legislature for the year given. The state rate for 1890, herein reported, is 58 cents upon each $100 of valuation, and is fixed by the board to raise:

For the general fund	$3,199,040
For the school fund	1,893,500
For the grammar school course fund	75,000
For the interest and sinking fund	200,000
For the special Mendocino Insane Asylum fund	175,000
Total	5,542,540

Of the above rate, 20.2 cents is reported as the rate specially assigned by the board to public school purposes. The state and state school taxation herein reported for 1890 is therefore computed at the rates of 37.8 cents and 20.2 cents, respectively.

The county levies taxes for general, road, and public school purposes, that portion of the levy for road purposes applying, however, only to property outside of incorporated cities and towns; therefore in a majority of the counties there are 2 rates of taxation, and these are denominated "inside" and "outside".

Under a law approved March 7, 1887, entitled "An act to provide for the organization and government of irrigation districts, and to provide for the acquisition of water and other property, and for the distribution of water thereby for irrigation purposes", a number of irrigation districts have recently been formed. Included in their powers under the law is that of taxation of the real estate within their limits for the purpose of defraying the expenses of organization, and for the care, operation, management, repair, and improvement of canals and works completed and in use, including salaries of officers and employés, and for the payment of principal and interest of district bonds. The districts are not necessarily coextensive with other civil or political divisions, several being known to include land situated in 2 or more counties, and it is found impracticable to report their valuations separately. Such districts as levied taxation in 1890 are herein reported by name with the amount of district taxes entered as a municipal levy.

The road poll taxes levied by the boards of supervisors of counties and poll taxes levied for the state school fund are not herein included. The latter amounted to $362,125 in 1890.

The valuation of the state and of the several counties is as reported by the state controller in his printed report for 1890, supplemented by returns to this office from the county authorities. The valuations of the municipalities and the taxation for all county and local purposes are as shown by special reports furnished to this office by the county and local officers.

ASSESSED VALUATION OF PROPERTY TAXED AND AD VALOREM TAXATION, IN DETAIL: 1890.

COUNTIES AND MUNICIPALITIES.	ASSESSED VALUATION.			AD VALOREM TAXATION.					
					Levy, except for schools.			Levy for schools.	
	Total.	Real estate.	Personal property.	Total.	State.	County.	Municipal.	State.	County and minor division.
The State	$1,101,136,431	$891,449,172	$209,687,259	$18,754,850	$4,162,288	$5,022,834	$5,324,520	$2,224,292	$2,020,916
Alameda	78,284,935	69,649,537	8,635,398	1,408,439	295,917	312,817	499,600	158,136	141,960
Alameda city	8,101,068	7,471,854	629,214	153,920	30,622	24,708	59,138	16,364	a23,088
Berkeley town	3,831,272	3,608,840	222,432	57,468	14,482	11,685	19,156	7,739	4,406
Hayward town	689,390	638,825	50,565	9,594	2,606	2,103	2,699	1,393	793
Livermore town	567,302	531,152	36,150	8,510	2,144	1,730	2,837	1,146	653
Oakland city	39,543,579	35,827,273	3,716,306	846,332	149,475	120,608	412,727	79,878	b63,644
San Leandro town	869,309	722,895	146,414	11,736	3,286	2,651	3,043	1,756	1,000
Alpine	272,784	214,335	58,449	8,183	1,031	5,241	.....	551	1,360
Amador	4,233,687	3,506,185	727,502	74,089	16,003	37,680	.....	8,552	11,854
Butte	19,242,934	15,839,385	3,403,549	282,178	72,738	123,810	15,970	38,871	30,789
Chico city	1,597,088	1,477,427	119,661	35,135	6,037	7,347	15,970	3,226	2,555
Calaveras	4,336,857	3,398,135	938,722	78,063	16,393	41,200	.....	8,760	11,710
Colusa	24,296,589	20,669,809	3,626,780	304,720	91,841	114,455	17,759	49,079	31,586
Colusa town	762,011	710,401	51,610	21,336	2,880	686	15,240	1,539	991
Willows town	387,603	167,907	219,696	5,622	1,467	349	2,519	783	504
Contra Costa	15,552,354	12,052,971	3,499,383	205,581	58,788	83,517	5,421	31,416	26,439
Martinez town	594,437	465,342	129,095	9,570	2,247	1,248	3,863	1,201	1,011
Del Norte	1,985,133	1,670,307	314,826	35,493	7,503	20,804	.....	4,010	3,176
El Dorado	3,798,747	2,782,110	1,016,637	79,773	14,359	48,975	.....	7,673	8,766
Placerville town	464,686	317,140	147,546	9,760	1,757	5,902	(c)	939	1,162
Fresno	37,477,542	31,767,200	5,710,342	580,984	141,665	214,128	86,240	75,704	63,247
Fresno city	7,242,676	6,436,194	806,482	154,269	27,377	29,695	61,563	14,630	d21,004
Madeira irrigation district	.....	.....	.....	14,677	.....	.....	14,677	.....	.....
Selma irrigation district	.....	.....	.....	10,000	.....	.....	10,000	.....	.....
Humboldt	18,030,262	15,234,965	2,795,297	273,410	68,154	111,700	28,287	36,421	28,848
Eureka city	2,920,133	2,393,103	527,030	58,029	11,038	11,973	24,447	5,899	4,672

a Includes $13,772 city school tax. b Includes $38,169 city school tax. c No minor division tax. d Includes $10,864 city school tax.

ASSESSED VALUATION OF PROPERTY TAXED AND AD VALOREM TAXATION, IN DETAIL: 1890—Continued.

COUNTIES AND MUNICIPALITIES.	ASSESSED VALUATION.			AD VALOREM TAXATION.					
					Levy, except for schools.			Levy for schools.	
	Total.	Real estate.	Personal property.	Total.	State.	County.	Municipal.	State.	County and minor division.
Inyo	$1,517,036	$884,922	$632,114	$37,925	$5,734	$26,093	.....	$3,064	$3,034
Kern	11,977,528	8,388,986	3,588,542	185,663	45,275	88,633	$6,000	24,195	21,560
Paso irrigation district	.....	.....	.....	6,000	.....	.....	6,000	.....	.....
Lake	3,847,353	3,267,335	580,018	66,760	14,543	33,087	1,356	7,771	10,003
Lassen	2,581,777	1,686,623	895,154	49,053	9,759	23,236	.....	5,215	10,843
Los Angeles	69,654,595	60,012,280	9,642,315	1,555,876	263,295	366,939	628,317	140,702	156,623
Big Rock Creek irrigation district	.....	.....	.....	17,250	.....	.....	17,250	.....	.....
Los Angeles city	49,320,670	45,066,436	4,254,234	1,183,689	186,432	234,766	538,789	99,628	a124,074
Pasadena city	4,709,164	4,294,167	414,997	98,987	17,801	22,369	42,477	9,512	6,828
Pomona city	1,600,000	1,300,000	300,000	34,200	6,048	7,600	11,800	3,232	b5,520
San Pedro town	435,334	323,721	111,613	6,530	1,646	2,067	1,306	879	632
Santa Monica town	1,772,132	1,450,085	322,047	28,353	6,698	8,435	7,088	3,580	2,552
Marin	11,416,412	9,635,505	1,780,907	162,526	43,154	64,148	18,463	23,061	13,700
San Rafael town	2,557,773	2,354,243	203,530	47,365	9,668	10,998	18,463	5,167	3,069
Mariposa	1,891,467	1,515,833	375,634	48,043	7,149	29,885	.....	3,821	7,188
Mendocino	11,562,252	9,387,152	2,175,100	205,824	43,705	115,623	3,484	23,356	19,656
Ukiah town	516,247	372,811	143,436	11,638	1,951	5,162	2,604	1,043	878
Merced	14,071,939	11,639,328	2,432,611	212,699	53,192	104,689	8,099	28,425	18,294
Merced city	1,619,800	1,254,537	365,263	25,916	6,123	6,317	8,099	3,271	2,106
Modoc	3,083,085	1,841,877	1,241,208	52,413	11,654	25,898	.....	6,228	8,633
Mono	915,723	594,453	321,270	23,809	3,461	14,835	.....	1,850	3,663
Monterey	15,693,195	12,205,976	3,487,219	292,737	59,320	153,793	18,107	31,700	29,817
Monterey town	711,128	661,128	50,000	17,066	2,688	6,969	4,622	1,436	1,351
Pacific Grove town	791,700	750,700	41,000	16,250	3,013	7,759	2,375	1,599	1,504
Salinas city	1,194,667	896,815	297,852	32,016	4,515	11,708	11,110	2,413	2,270
Napa	14,887,827	11,084,430	3,803,397	230,560	56,276	98,790	21,600	30,073	23,821
Napa city	2,926,110	1,787,650	1,138,460	51,560	11,061	12,582	17,320	5,915	4,682
St. Helena town	1,424,581	1,091,241	333,340	20,948	5,385	6,126	4,280	2,878	2,279
Nevada	5,911,408	4,156,870	1,754,538	148,127	22,345	82,958	10,193	11,941	20,690
Grass Valley town	940,621	666,490	274,131	23,986	3,556	10,535	4,703	1,900	3,292
Nevada city	783,265	577,160	206,105	21,547	2,961	8,773	5,490	1,582	2,741
Orange	9,572,809	7,780,523	1,792,286	173,486	36,185	66,853	15,541	19,337	35,570
Anaheim town	503,321	c379,991	c123,330	10,646	1,903	3,523	2,517	1,017	1,686
Santa Ana city	1,573,712	1,202,715	370,997	40,354	5,949	11,016	11,508	3,179	d8,702
Placer	10,169,607	6,765,779	3,403,828	185,237	38,441	99,655	5,243	20,542	21,356
Auburn town	873,866	627,453	246,413	17,837	3,226	5,768	5,243	1,765	1,835
Plumas	2,393,209	1,855,976	537,233	59,829	9,046	37,573	.....	4,834	8,376
Sacramento	33,409,472	27,251,910	6,157,562	718,507	126,287	175,194	270,148	67,487	79,391
Sacramento city	e15,972,174	13,064,574	2,907,600	491,823	60,374	67,083	270,148	32,264	f61,954
San Benito	6,156,211	5,003,990	1,152,221	101,146	23,270	45,057	4,301	12,435	16,083
Hollister town	665,535	182,630	482,905	12,910	2,516	3,328	3,993	1,343	1,730
San Bernardino	22,490,440	17,188,555	5,301,885	381,867	85,014	148,688	62,250	45,432	40,483
Colton town	600,000	420,000	180,000	12,000	2,268	2,940	4,500	1,212	1,080
Redlands town	2,323,631	c1,549,087	c774,544	40,696	8,783	11,386	11,651	4,694	4,182
Riverside city	4,588,890	3,987,685	601,205	82,601	17,346	22,486	25,239	9,270	8,260
San Bernardino city	3,982,205	3,720,702	261,593	70,638	15,053	19,513	20,860	8,044	7,168
San Diego	30,119,872	24,451,740	5,668,132	714,249	113,853	224,012	225,313	60,842	90,229
National town	1,225,000	c918,750	c306,250	22,285	4,630	7,595	4,890	2,475	2,695
Perris irrigation district	.....	.....	.....	34,909	.....	.....	34,909	.....	.....
San Diego city	16,472,036	14,678,101	1,793,935	422,349	62,264	102,127	164,481	33,274	g60,203
San Jacinto and Pleasant Valley irrigation district	.....	.....	.....	15,514	.....	.....	15,514	.....	.....
San Francisco (h)	301,553,410	235,355,668	66,197,742	4,855,010	1,139,872	.....	2,626,229	609,138	479,771
San Joaquin	38,230,488	31,537,270	6,693,218	572,176	144,511	150,673	129,229	77,226	70,537
Stockton city	9,745,304	8,122,108	1,623,196	253,141	36,837	25,338	129,229	19,685	i42,052
San Luis Obispo	13,607,759	11,009,775	2,597,984	204,538	51,438	89,569	12,911	27,487	23,133
San Luis Obispo city	1,601,669	1,541,669	60,000	28,500	6,054	6,727	9,761	3,235	2,723
San Mateo	13,842,521	12,332,465	1,510,056	186,206	52,325	90,069	2,007	27,962	13,843
Redwood town	669,000	567,775	101,225	8,362	2,529	1,806	2,007	1,351	669
Santa Barbara	15,236,290	13,074,112	2,162,178	246,292	57,593	91,265	40,755	30,777	25,962
Lompoc town	475,000	300,000	175,000	7,788	1,795	1,425	2,800	960	808
Santa Barbara city	3,372,255	2,894,833	477,422	73,364	12,747	10,117	37,955	6,812	5,733
Santa Clara	52,284,812	45,852,555	6,432,257	848,145	197,637	263,952	196,594	105,615	84,347
Gilroy town	742,189	540,181	202,008	7,422	2,806	2,375	(j)	1,499	742
Los Gatos town	1,013,856	830,356	183,500	16,728	3,832	3,244	6,590	2,048	1,014
San Jose city	16,874,949	14,826,447	2,048,502	380,014	63,787	53,999	179,204	34,087	k48,937
Santa Clara town	1,440,000	1,083,000	357,000	25,200	5,443	4,608	10,800	2,909	1,440

a Includes $53,052 city school tax.
b Includes $3,200 city school tax.
c Estimated by this office.
d Includes $3,430 city school tax.
e The assessment for city purposes is $14,360,627.
f Includes $45,982 city school tax.
g Includes $23,965 city school tax.
h Coextensive with San Francisco city.
i Includes $32,307 city school tax.
j No minor division tax.
k Includes $32,062 city school tax.

ASSESSED VALUATION OF PROPERTY TAXED AND AD VALOREM TAXATION, IN DETAIL: 1890—Continued.

COUNTIES AND MUNICIPALITIES.	ASSESSED VALUATION.			AD VALOREM TAXATION.					
	Total.	Real estate.	Personal property.	Total.	Levy, except for schools.			Levy for schools	
					State	County	Municipal.	State	County and minor division
Santa Cruz	$11,302,196	$9,316,740	$1,985,456	$253,983	$42,722	$103,566	$55.502	$22,830	$29,363
Santa Cruz city	3,379,260	3,003,285	375,975	106,446	12.773	22,641	50,689	6.826	a13,517
Watsonville city	962,600	875,000	87.600	18.770	3,639	6 449	4,813	1.944	1 925
Shasta	6,516,715	4.020,240	2,496,475	157,995	24.633	86.368	7,763	13,164	26.067
Redding town	970,380	754,729	215.651	27.654	3,668	10,383	7,763	1,959	3.881
Sierra	1,574.709	1,231,420	343,289	44,092	5,952	28,660	.....	3.181	6 299
Siskiyou	6,756,510	3,766,258	2,990,252	103,202	25.540	41,234	2.510	13,648	20.270
Yreka town	386,180	200,984	185,196	7,647	1,460	1,738	2,510	780	1,159
Solano	19,350,253	15,818,268	3,531,985	288,367	73,144	119,242	30,010	39,088	26,883
Benicia city	918,909	678,676	240,233	20,379	3,473	3,676	10,168	1.856	1,266
Dixon town	377,170	295,740	81,430	6,677	1,426	1,509	2,452	762	528
Vallejo city	1,318,000	1,250,000	68,000	30,761	4,982	5,272	16,000	2,662	1,845
Sonoma	30,262,540	24,758,891	5,503,649	423,344	114,392	158,180	56,353	61,130	33,289
Healdsburg town	722,735	529,020	193,715	13,492	2,732	2,746	5,759	1,460	795
Petaluma city	1,831,345	1,521,235	310,110	39,190	6,623	6,959	19,595	3,699	2.014
Santa Rosa city	3,717,488	3,071,173	646,315	69,001	14,052	14,126	29,225	7,509	4 089
Stanislaus	15,959,538	12,853,479	3,106,059	272,372	60,327	92,642	63,226	32,238	23,939
Modesto irrigation district	.....	.....	.....	20,168	.....	.....	20,168	.....	.....
Modesto town	1,557,903	b1,168,427	b389.476	23,837	5.889	6,232	6,232	3,147	2,337
Turlock irrigation district	.....	.....	.....	36,826	.....	.....	36,826	.....	.....
Sutter	9,458,896	8,059,041	1,399,855	104,048	35.755	34,998	.....	19,107	14.188
Tehama	11,788,736	9,121,975	2,666,761	195.216	44,561	94,470	8.795	23.813	23,577
Red Bluff city	1,464,677	1,118,111	346,566	30,032	5,536	9,813	8,795	2,959	2.929
Trinity	1,136,555	800,281	336,274	31,824	4,296	21,822	.....	2,296	3.410
Tulare	23,033,440	18,890,468	4,142,972	383,835	87,066	119.081	70,920	46.528	60,240
Alta irrigation district	.....	.....	.....	49,143	.....	.....	49,143	.....	.....
Tulare city	1.202,197	1,029,127	173,070	27,590	4,544	5,891	9.618	2,428	c5.109
Visalia city	1,105,376	815,159	290,217	27,302	4,178	5,416	12.159	2,233	d3.316
Tuolumne	2,894,645	2,282,630	612,015	57,399	10,942	27,878	3,180	5,847	9.552
Sonora town (e)	635,959	457,891	178,068	13,356	2,404	4,388	3,180	1,285	2,099
Ventura	7,588,199	5,752,840	1,835,359	122,175	28,683	58,423	10.635	15.328	9,106
San Buena Ventura city	1,519,295	1,189,775	329,520	28,207	5,743	6,837	10,635	3,169	1,823
Yolo	20,918,437	16,954,224	3,964,213	298,907	79,072	140,053	14,516	42,255	23,011
Woodland city	2,419,395	b2,016,163	b403,232	39,919	9,145	8,710	14.516	4,887	2,661
Yuba	7,004,741	5,275,590	1,729,151	168,475	26,477	70,723	41,693	14,150	15,432
Brown Valley irrigation district	(f)	.....	.....	7,759	.....	.....	7,759	.....	.....
Marysville city	1,982,190	1,274,315	707,875	67,798	7,493	14,470	33,934	4,003	g7,898

a Includes $6,759 city school tax.
b Estimated by this office.
c Includes $2,104 city school tax.
d Includes $553 city school tax.
e Owing to no return having been received from the town of Sonora, the assessment and taxation have been estimated by this office.
f Valuation not separately shown.
g Includes $4,925 city school tax.

COLORADO.

ASSESSED VALUATION.

The assessment of all taxable property is made annually as of May 1, and includes real estate, personal property and bonds, stocks, money, and credits, subject to the following specified exemptions: real and personal property of the United States, state, counties, cities, towns, and other municipal corporations, and public libraries; lots, with the buildings thereon, if such buildings are used solely and exclusively for religious worship, for schools, or for strictly charitable purposes; cemeteries not used or held for private or corporate profit, and ditches, canals, and flumes owned and used by individuals or corporations for irrigating lands owned by such individuals or corporations so long as they shall be owned and used exclusively for such purpose.

The assessment of all property, except that of railroad, telegraph, telephone, and sleeping or palace car companies, is made by the county assessor. Every person owning or having charge of property in the state subject to taxation is required to make out and deliver under oath to the county assessor, on or before the 20th day of May in each year, a correct list thereof in itemized form, as prescribed by law.

On the first Monday of April, annually, the state board of equalization, composed of the governor, secretary, auditor, treasurer, and attorney general, meet for the purpose of assessing all property owned, used, or controlled by railroad, telegraph, and sleeping or palace car companies, except lots or parcels of real estate owned by railroads within each county and improvements thereon, and except depots, machine shops, and other improved property connected with such roads, which are taxed in the county where situated. On completion of the assessment, the action of the board is certified to the several county clerks, in order that the valuations fixed may be included in the abstracts, and properly credited to the several municipal corporations for taxation the same as other property.

The law provides that all property and all things taxable shall be assessed at full cash value.

The county commissioners of each county constitute a board of equalization for the correction and completion of the assessment rolls for their respective counties. The board meets in July, annually, and has the power to supply omissions in the abstract, and, for the purpose of equalizing the valuations, may increase, diminish, or otherwise alter and correct any assessment, subject to the right of any party aggrieved thereby to be heard.

A state board of equalization also meets in September, in each year, for the purpose of examining and equalizing the assessments in the several counties, and on such examination may increase or diminish the valuation of any kind, class, or grade of property in any county, as much as in their judgment may be necessary to produce a fair and just valuation between all the different counties, provided, however, the aggregate valuation of all the counties shall not be reduced below the aggregate as returned by the county assessors.

On or before the 20th day of September, annually, the board completes its equalization, and through the auditor of state transmits to the clerk of each county a statement of the changes, if any, in the assessments.

Upon the assessments thus equalized all ad valorem taxation within the state is levied.

The assessment herein reported is that of May 1, 1890, as subsequently equalized by the county and state boards.

AD VALOREM TAXATION.

The taxation herein reported is that levied for 1890, and includes all the ad valorem taxation levied in the state. The state tax rate of 4 mills on the dollar produced the sum of $883,070, an amount slightly in excess of the actual calculation at the rate named, and was specifically divided and appropriated as follows:

General revenue	$537,551
Mute and blind institute	44,109
University	44,109
Agricultural college	44,109
School of mines	44,109
Insane asylum	44,108
Stock inspection	14,703
Capitol building	110,272

In addition to the ad valorem state tax, a poll tax of $1 is levied for the state military fund, producing in 1890 the sum of $58,682, which sum is not included herein. There is no state school tax.

The county levies taxation for general purposes, including the support of the poor and road purposes, and for common school purposes.

In addition to the county ad valorem taxation, a poll tax not exceeding $1 is levied by the county commissioners for such purposes as they may determine. The amount of such poll taxes levied in 1890 has not been reported to this office.

The city and town taxes are levied by the city council and board of trustees, respectively, and are collected like all other taxes by the county treasurer.

All taxation for common school purposes is levied by the county and school district.

The aggregate assessment of the state and of each county and the taxation for state purposes have been compiled from the reports of the auditor of state, the assessment of all minor divisions and the taxation for all county and local purposes from special reports furnished to this office from county, school, and municipal authorities.

ASSESSED VALUATION OF PROPERTY TAXED AND AD VALOREM TAXATION, IN DETAIL: 1890.

COUNTIES AND MUNICIPALITIES.	ASSESSED VALUATION.			AD VALOREM TAXATION.					
	Total.	Real estate.	Personal property.	Total.	Levy, except for schools.			Levy for schools.	
					State.	County.	Municipal.	State.	County and minor division.
The State	$220,554,064	$155,383,090	$65,170,974	$6,419,271	$883,070	$2,535,286	$1,438,289	.....	$1,562,626
Arapahoe	86,445,020	76,211,165	10,233,855	2,201,003	345,780	622,404	739,504	.....	493,315
Argo town	269,045	a232,213	a36,832	3,968	1,076	1,937	(b)	.....	955
Barnum town	321,175	a277,306	a43,869	12,525	1,284	2,312	6,424	.....	2,505
Denver city	66,624,750	59,369,750	7,255,000	1,798,624	266,499	479,698	666,247	.....	386,180
Highlands city	2,460,760	a2,123,882	a336,878	86,126	9,843	17,717	31,990	.....	26,576
Littleton town	143,705	a124,032	a19,673	4,455	575	1,035	1,437	.....	1,408
South Denver town	2,873,305	2,479,950	a393,355	85,199	11,493	20,688	21,989	.....	31,032
Archuleta	368,335	102,581	265,754	15,929	1,473	11,880	(b)	.....	2,576
Baca	945,161	771,629	173,532	26,261	3,781	12,470	1,250	.....	8,760
Bent	1,467,617	730,575	737,042	53,395	5,870	33,755	6,664	.....	7,106
Boulder	4,964,063	3,178,070	1,785,993	174,304	19,856	87,144	13,818	.....	53,486
Boulder city	1,022,060	a617,648	a404,412	47,720	4,088	17,825	7,154	.....	18,653
Longmont town	593,950	a356,370	a237,580	26,373	2,376	10,929	5,940	.....	7,128

a Estimated by this office.

b No local tax levied.

ASSESSED VALUATION OF PROPERTY TAXED AND AD VALOREM TAXATION, IN DETAIL: 1890—Continued.

COUNTIES AND MUNICIPALITIES.	ASSESSED VALUATION.			AD VALOREM TAXATION.					
	Total.	Real estate.	Personal property.	Total.	Levy, except for schools.			Levy for schools.	
					State.	County.	Municipal.	State.	County and minor division.
Chaffee	$3,689,358	$2,202,073	$1,487,285	$92,904	$14,757	$36,894	$15,250	.....	$26,003
Buena Vista town	284,129	224,860	59,269	13,354	1,136	2,841	5,825	.....	3,552
Salida city	600,869	475,499	125,370	23,434	2,403	6,009	9,013	.....	6,009
Cheyenne	1,590,219	905,362	684,857	30,828	6,361	15,902	780	.....	7,785
Clear Creek	2,013,429	1,491,829	521,600	92,613	8,053	36,242	15,613	.....	32,705
Georgetown town	1,442,218	1,042,218	400,000	67,783	5,768	25,960	14,422	.....	21,633
Idado Springs town	396,899	305,930	90,969	16,968	1,588	7,144	1,191	.....	7,045
Conejos	1,844,469	1,035,731	808,738	48,162	7,378	27,667	7,210	.....	5,907
Costilla	1,135,063	684,639	450,424	31,079	4,540	18,205	(a)	.....	8,334
Custer	742,376	456,791	285,585	28,866	2,970	14,977	2,802	.....	8,117
Delta	991,538	407,606	583,932	72,369	3,966	15,793	40,757	.....	11,853
Dolores	481,480	341,478	140,002	21,569	1,926	15,409	2,307	.....	1,927
Rico town	288,418	207,607	80,811	13,267	1,154	9,229	2,307	.....	577
Douglas	2,003,434	723,080	1,280,354	49,413	8,407	30,999	250	.....	9,757
Eagle	1,253,635	269,753	983,882	48,455	5,014	34,585	(a)	.....	8,856
Elbert	2,232,201	959,475	1,272,726	34,205	9,298	13,393	(a)	.....	11,514
El Paso	10,910,195	6,711,860	4,198,335	267,389	43,641	65,461	83,147	.....	75,140
Colorado city town	288,105	b172,863	b115,242	12,457	1,152	1,729	6,407	.....	3,169
Colorado Springs city	5,100,000	b3,060,000	b2,040,000	180,030	20,400	30,600	62,730	.....	66,300
Manitou town	667,165	617,165	c50,000	26,353	2,669	4,003	14,010	.....	5,671
Fremont	3,140,286	1,781,904	1,358,382	116,463	12,561	51,815	15,054	.....	37,033
Canyon city	725,000	580,000	145,000	30,813	2,900	11,963	7,250	.....	a8,700
Garfield	2,235,547	933,095	1,302,452	100,908	8,942	52,560	13,615	.....	25,791
Gilpin	1,719,450	1,305,442	414,008	120,151	6,878	39,557	57,576	.....	16,140
Black Hawk town	500,217	442,997	57,220	21,508	2,000	11,505	5,002	.....	3,001
Central city	819,929	586,294	233,635	38,548	3,280	18,888	8,190	.....	8,190
Grand	432,707	175,718	256,989	11,694	1,730	8,654	(a)	.....	1,310
Gunnison	2,383,702	1,050,810	1,332,892	78,695	9,534	46,497	7,396	.....	15,268
Gunnison town	460,000	400,000	60,000	20,240	1,840	7,820	5,060	.....	5,520
Hinsdale	518,761	396,032	122,729	25,480	2,075	15,546	3,173	.....	4,686
Huerfano	2,094,535	964,343	1,130,192	38,017	8,378	21,181	2,104	.....	6,354
Jefferson	4,384,385	3,178,501	1,205,884	141,481	17,538	79,023	12,126	.....	32,794
Golden city	478,708	397,402	81,306	16,416	1,915	7,181	1,197	.....	6,123
Kiowa	1,383,879	580,946	802,933	40,008	5,534	23,866	(a)	.....	10,608
Kit Carson	1,646,664	939,859	706,805	53,941	6,586	24,856	(a)	.....	22,499
Lake	4,492,990	3,163,185	1,329,805	218,866	17,972	93,655	36,025	.....	71,214
Leadville city	1,801,270	1,199,101	602,169	116,322	7,205	37,466	34,000	.....	37,651
La Plata	2,008,717	1,099,876	908,841	60,632	8,034	20,087	23,464	.....	9,047
Durango city	941,479	714,371	227,108	38,601	3,766	9,415	20,713	.....	4,707
Larimer	4,424,420	2,081,515	2,342,905	128,720	17,698	57,518	12,954	.....	40,550
Fort Collins city	909,015	636,310	272,705	36,360	3,636	11,817	9,090	.....	11,817
Las Animas	6,990,910	4,064,402	2,926,508	211,067	27,964	104,864	36,240	.....	41,999
Trinidad city	3,020,000	2,100,000	920,000	111,740	12,080	45,300	36,240	.....	18,120
Lincoln	1,763,857	871,473	892,384	37,614	7,055	12,346	9,730	.....	8,483
Logan	1,736,613	657,130	1,079,483	47,660	6,946	17,366	8,683	.....	14,665
Mesa	2,106,673	1,072,089	1,034,584	56,689	8,427	21,067	12,640	.....	14,555
Grand Junction city	646,333	464,710	181,623	21,975	2,585	6,463	3,878	.....	9,049
Montezuma	595,603	390,625	204,978	24,814	2,382	15,987	.....	.....	6,445
Montrose	1,885,188	861,701	1,023,487	79,624	7,540	43,689	5,382	.....	23,013
Montrose town	489,258	b244,679	b244,579	25,931	1,957	11,253	5,382	.....	7,339
Morgan	1,289,146	373,369	915,777	27,846	5,157	12,891	2,200	.....	7,598
Otero	2,222,429	716,357	1,506,072	82,208	8,890	54,350	1,344	.....	17,624
Ouray	1,255,399	832,995	422,404	32,577	5,022	12,554	(a)	.....	15,001
Ouray city	399,850	99,850	300,000	5,598	1,599	3,999	.....	.....	.....
Park	2,212,455	739,575	1,472,880	47,768	8,850	24,549	2,200	.....	12,169
Phillips	844,161	456,637	387,524	29,377	3,377	11,000	1,400	.....	13,600
Pitkin	3,524,305	2,284,405	1,239,900	180,752	14,097	91,632	22,649	.....	52,374
Aspen city	2,730,025	2,199,315	530,710	127,199	10,920	70,981	22,649	.....	22,649
Prowers	1,338,950	778,861	560,089	46,734	5,356	24,118	6,100	.....	11,160

a No local tax levied. b Estimated by this office. c Estimated by city officials.

ASSESSED VALUATION OF PROPERTY TAXED AND AD VALOREM TAXATION, IN DETAIL: 1890—Continued.

COUNTIES AND MUNICIPALITIES.	ASSESSED VALUATION.			AD VALOREM TAXATION.					
	Total.	Real estate.	Personal property.	Total.	Levy, except for schools.			Levy for schools.	
					State.	County.	Municipal.	State.	County and minor. division.
Pueblo	$19,524,965	$15,835,346	$3,689,619	$540,270	$78,099	$195,250	$177,447	.....	$89,474
Bessemer city	2,227,779	2,200,070	27,709	82,985	8,911	22,278	33,417	.....	18,379
Pueblo city	9,602,022	7,588,053	2,013,969	326,468	38,408	96,020	144,030	.....	48,010
Rio Blanco	888,528	277,731	610,797	32,479	3,554	20,444	1,854	.....	6,627
Rio Grande	1,484,618	833,740	650,878	34,323	5,938	9,649	2,981	.....	15,755
Routt	1,094,037	331,583	762,454	31,726	4,376	22,974	(a)	.....	4,376
Saguache	2,029,011	1,066,086	962,925	53,432	8,116	31,161	955	.....	13,200
San Juan	872,304	644,256	228,048	41,148	3,489	31,403	532	.....	5,724
San Miguel	918,748	548,755	369,993	26,531	3,675	12,757	(a)	.....	10,099
Sedgwick	721,416	371,291	350,125	25,742	2,886	12,757	(a)	.....	10,099
Summit	1,067,020	573,931	493,089	46,909	4,268	29,877	2,094	.....	10,670
Washington	1,172,091	657,780	514,311	50,175	4,688	27,608	1,669	.....	16,210
Weld	7,906,993	4,684,419	3,222,574	172,910	31,627	55,348	22,841	.....	63,094
Greeley town	895,083	b530,247	b364,836	37,986	3,580	6,065	16,111	.....	12,230
Yuma	1,165,008	623,630	541,378	35,096	4,760	11,650	6,509	.....	12,177

a No local tax levied. b Estimated by this office.

CONNECTICUT.

ASSESSED VALUATION.

A general assessment of the taxable real estate and personal property is made October 1, annually, by the local assessors, and includes dwelling houses with the buildings and lots appurtenant thereto, not exceeding 2 acres, and mills, stores, distilleries, buildings used for manufacturing purposes, and fisheries and property used in fish pounds, designated and set out according to law, to be set in the list at their present true and actual valuation; lands and separate lots, except house lots, to be set in the list at their average present and actual valuation by the acre; quarries, mines, and ore beds, whether owned in fee or leased, to be set in the list separately at their present true and actual valuation, and, if owned by a corporation, the whole stock, property, and franchise to be set in the list of the town where such quarry, mine, or ore bed is located; notes, bonds and stocks (not issued by the United States), moneys, credits, choses in action, and all vessels (except registered and enrolled sailing vessels which are assessed at a valuation equal to their net earnings), goods, chattels or effects, or any interest therein to be listed at their then actual valuation.

Among the most important exemptions from taxation are the following: property belonging to the United States or the state; buildings with their appurtenances belonging to any county, town, city, or borough; buildings exclusively occupied as colleges, academies, churches, public schoolhouses, or infirmaries; parsonages of any ecclesiastical society, or public or charitable institution, subject to certain conditions; cemeteries; household furniture to the value of $500; farming and mechanics' tools and fishing apparatus to the value of $200; libraries, clothing, fuel, stock, or property of every incorporated agricultural society; bonds in the hands of the holders thereof issued by any city or town in aid of the construction of certain railroads; the funds and estate granted or given to the president and fellows of Yale college, Trinity college, or Wesleyan university, and certain personal property of church and ecclesiastical societies.

In addition to these exemptions and others of minor importance, provided for in the general statutes, the legislature of 1889 enacted that any person may take or send to the office of the treasurer of the state any bond, note, or other chose in action, and may pay to the state a tax of 1 per cent on the face amount thereof for 5 years, or at the option of such person for a greater or less number of years at the same rate, and the treasurer shall thereupon indorse upon said bond, note, or other chose in action that the same is exempted from all taxation for the period for which the tax to the state has thus been paid.

It is claimed by the authorities of several towns, especially Stonington, that the last named provision has very materially reduced the local assessment of personal property.

A board of relief for each town meets in the January subsequent to each annual assessment, and hears persons claiming to be aggrieved by the action of the assessors and determines such appeals, adjusting and equalizing the assessment list as a basis for the tax levy.

The treasurer and controller of the state constitute the state board of equalization. This board meets annually in the March subsequent to the local assessment, and adjusts and equalizes such assessment as a basis upon which state taxes are imposed.

The assessment herein reported is that locally made and adjusted as of October 1, 1889, and returned to the controller's office by the clerks of the several towns.

AD VALOREM TAXATION.

A state tax of 1 mill on the dollar was imposed by the general assembly at its January session, 1889, upon the grand list of October 1, 1889, upon which all levies herein reported were made, but under a provision of the resolution the state treasurer suspended its collection, there being no necessity for the levy.

There is no state or county school tax. In 5 of the counties no county tax was levied. The state, however, appropriated for school purposes and distributed to the several towns in 1890 from its general revenue $241,862.

The levy for schools as reported includes amounts appropriated by the several towns, and the levies by the school districts.

Owing to the complexity of the local government in this state the town has necessarily been taken as a unit both of assessment and taxation, and consequently the figures for a town include those for any village, borough, or city embraced within the town limit.

With the exception of the figures for school district taxation, which were taken from the report of the state board of education, the taxation statistics have been obtained by direct correspondence with the several towns, cities, and boroughs.

ASSESSED VALUATION OF PROPERTY TAXED AND AD VALOREM TAXATION, IN DETAIL: 1890.

COUNTIES AND MUNICIPALITIES.	ASSESSED VALUATION.			AD VALOREM TAXATION.					
					Levy, except for schools.			Levy for schools.	
	Total.	Real estate.	Personal property.	Total.	State.	County.	Municipal.	State.	County and minor division.
The State	$358,913,956	$261,451,666	$97,462,290	$6,112,197	.....	$24,392	$4,413,066	.....	$1,674,739
Fairfield	66,404,900	53,591,344	12,813,556	1,186,681	.....	11,082	789,386	.....	386,213
Bethel town, including Bethel borough.	1,069,165	930,473	138,692	13,364	.....	174	5,842	.....	7,348
Bridgeport town, coextensive with Bridgeport city.	21,942,282	18,731,363	3,210,919	526,656	.....	2,793	304,442	.....	219,421
Brookfield town	514,838	378,116	136,722	5,148	.....	91	2,857	.....	2,200
Danbury town, including Danbury city.	7,096,173	5,676,938	1,419,235	117,855	.....	a1,500	95,214	.....	21,141
Darien town	1,460,632	1,118,367	342,265	13,072	.....	259	7,470	.....	5,343
Easton town	418,069	341,044	77,025	6,271	.....	68	3,964	.....	2,239
Fairfield town, including Southport village.	2,249,963	1,573,815	676,148	33,749	.....	350	25,199	.....	8,200
Greenwich town, including Greenwich borough.	4,767,707	4,265,308	502,399	69,951	.....	1,503	59,284	.....	9,164
Huntington town, including Shelton borough.	1,447,877	1,306,381	141,496	27,525	.....	245	15,511	.....	11,769
Monroe town	377,470	287,074	90,396	3,982	.....	77	2,335	.....	1,570
New Canaan town, including New Canaan borough.	1,248,766	1,005,626	243,140	15,060	.....	206	9,609	.....	5,245
New Fairfield town	367,895	233,260	134,635	3,679	.....	77	2,481	.....	1,121
Newtown town, including Newtown borough and Sandy Hook village.	1,583,218	1,072,200	511,018	16,370	.....	265	10,457	.....	5,648
Norwalk town, including Norwalk borough and South Norwalk city.	6,168,673	4,974,047	1,194,626	126,415	.....	750	88,980	.....	36,685
Redding town	511,663	362,652	149,011	6,396	.....	85	4,854	.....	1,457
Ridgefield town	1,263,637	1,077,892	185,745	14,707	.....	206	10,535	.....	3,966
Sherman town	354,996	291,687	63,309	4,615	.....	59	3,714	.....	842
Stamford town, including Stamford borough.	8,846,154	6,533,075	2,313,079	134,011	.....	1,411	101,582	.....	31,018
Stratford town	978,917	758,917	220,000	11,472	.....	332	6,520	.....	4,620
Trumbull town	610,504	399,504	211,000	5,494	.....	102	3,869	.....	1,523
Weston town	374,062	287,754	86,308	3,367	.....	75	2,564	.....	728
Westport town	2,055,827	1,414,966	640,861	20,558	.....	340	17,295	.....	2,923
Wilton town	696,412	570,885	125,527	6,964	.....	114	4,808	.....	2,042
Hartford	87,715,339	58,367,890	29,347,449	1,508,921	.....	.....	1,121,982	.....	386,939
Avon town	447,917	281,917	166,000	4,649	.....	.....	3,615	.....	1,034
Berlin town	1,047,193	736,321	310,872	11,554	.....	.....	8,829	.....	2,725
Bloomfield town	737,593	595,682	141,911	11,802	.....	.....	10,514	.....	1,288
Bristol town	3,054,037	1,996,368	1,057,669	50,893	.....	.....	28,618	.....	22,275
Burlington town	343,109	308,064	35,045	4,284	.....	.....	2,327	.....	1,957
Canton town	1,155,403	688,191	467,212	15,095	.....	.....	7,737	.....	7,358
East Granby town	464,517	341,592	122,925	3,252	.....	.....	2,134	.....	1,118
East Hartford town	1,756,737	1,288,620	468,117	22,022	.....	.....	16,409	.....	5,613
East Windsor town, including Broad Brook village.	1,091,224	872,979	218,245	19,485	.....	.....	10,255	.....	9,230
Enfield town, including Thompsonville village.	2,645,151	1,761,571	883,580	35,312	.....	.....	25,807	.....	9,505
Farmington town	1,621,275	1,105,925	515,350	18,232	.....	.....	6,863	.....	11,369
Glastonbury town	1,064,431	854,317	210,114	16,076	.....	.....	12,752	.....	3,324
Granby town	400,935	306,026	94,909	5,212	.....	.....	3,595	.....	1,617
Hartford town, coextensive with Hartford city.	47,355,939	30,571,315	16,784,624	928,352	.....	.....	718,298	.....	210,054

a Estimated.

ASSESSED VALUATION OF PROPERTY TAXED AND AD VALOREM TAXATION, IN DETAIL: 1890—Continued.

COUNTIES AND MUNICIPALITIES.	ASSESSED VALUATION.			AD VALOREM TAXATION.					
					Levy, except for schools.			Levy for schools.	
	Total.	Real estate.	Personal property.	Total.	State.	County.	Municipal.	State.	County and minor division.
Hartford—Continued.									
Hartland town	$208,959	$174,785	$34,174	$3,761	.....	.....	$2,859	.....	$902
Manchester town	3,218,248	2,120,530	1,097,718	33,825	.....	.....	21,348	.....	12,477
Marlboro town	119,746	91,519	28,227	a1,859	.....	.....	a1,332	.....	527
New Britain town, including New Britain city.	7,331,719	5,416,090	1,915,629	162,455	.....	.....	130,464	.....	31,991
Newington town	520,699	341,978	178,721	4,688	.....	.....	3,821	.....	867
Plainville town	625,194	384,796	240,398	9,377	.....	.....	5,806	.....	3,571
Rocky Hill town	364,165	314,679	49,486	4,734	.....	.....	3,928	.....	806
Simsbury town	1,028,250	639,422	388,828	12,339	.....	.....	9,502	.....	2,837
Southington town, including Southington borough.	2,173,015	1,357,905	815,110	25,602	.....	.....	10,684	.....	14,918
South Windsor town	1,244,406	847,102	397,304	19,462	.....	.....	14,445	.....	5,017
Suffield town	1,828,252	1,010,211	818,041	14,626	.....	.....	10,380	.....	4,246
West Hartford town	2,575,115	1,352,743	1,222,372	31,594	.....	.....	24,408	.....	7,186
Wethersfield town	1,182,465	768,845	413,620	9,460	.....	.....	7,676	.....	1,784
Windsor town	1,376,600	1,317,979	58,621	17,923	.....	.....	10,643	.....	7,280
Windsor Locks town	733,045	520,418	212,627	10,996	.....	.....	6,933	.....	4,063
Litchfield	24,929,690	17,134,540	7,795,150	319,019	.....	$4,530	220,259	.....	94,230
Barkhamsted town	359,482	297,099	62,383	5,392	.....	68	4,212	.....	1,112
Bethlehem town	394,871	315,871	79,000	2,839	.....	71	2,056	.....	712
Bridgewater town	380,667	264,555	116,112	4,621	.....	67	3,567	.....	987
Canaan town	523,565	381,309	142,256	6,545	.....	81	5,428	.....	1,036
Colebrook town	371,383	267,856	103,527	5,596	.....	65	4,448	.....	1,083
Cornwall town, including Cornwall village.	635,535	461,650	173,885	7,141	.....	160	5,331	.....	1,650
Goshen town	560,326	327,926	232,400	5,043	.....	141	3,510	.....	1,392
Harwinton town	412,644	367,443	45,201	6,190	.....	73	4,417	.....	1,700
Kent town	470,493	383,507	86,986	7,856	.....	80	5,764	.....	2,012
Litchfield town, including Litchfield borough.	2,010,812	1,361,860	648,952	30,162	.....	337	23,700	.....	6,125
Morris town	349,777	302,984	46,793	3,848	.....	87	2,961	.....	800
New Hartford town	1,039,700	834,570	205,130	15,123	.....	175	8,998	.....	5,950
New Milford town	1,910,744	1,452,346	458,398	22,929	.....	337	15,718	.....	6,874
Norfolk town	852,300	449,139	403,161	11,421	.....	140	8,481	.....	2,800
North Canaan town, including Canaan village.	696,004	517,677	178,327	9,790	.....	117	6,891	.....	2,782
Plymouth town	985,725	551,599	434,126	9,857	.....	161	4,665	.....	5,031
Roxbury town	420,276	331,604	88,672	5,043	.....	71	3,995	.....	977
Salisbury town	1,807,827	903,914	903,913	20,086	.....	308	14,078	.....	5,700
Sharon town	1,310,368	972,025	338,343	13,104	.....	350	9,503	.....	3,251
Thomaston town, including Thomaston village.	1,567,372	1,032,203	535,169	19,592	.....	263	13,655	.....	5,674
Torrington town, including Torrington borough.	1,754,069	1,141,368	612,701	26,311	.....	285	9,887	.....	16,139
Warren town	228,141	194,473	33,668	3,682	.....	38	2,407	.....	1,237
Washington town	868,254	740,369	127,885	14,875	.....	163	9,941	.....	4,771
Watertown town	1,284,808	755,284	529,524	10,536	.....	236	7,078	.....	3,222
Winchester town, including Winsted borough.	2,742,264	1,834,434	907,830	41,514	.....	487	31,811	.....	9,216
Woodbury town	992,283	691,475	300,808	9,923	.....	169	7,757	.....	1,997
Middlesex	19,152,049	13,981,352	5,170,697	344,896	.....	8,780	279,356	.....	56,760
Chatham town	640,307	512,490	127,817	19,381	.....	256	16,479	.....	2,646
Chester town	463,351	373,191	90,160	7,082	.....	230	5,591	.....	1,261
Clinton town	667,386	458,197	209,189	6,674	.....	333	6,041	.....	300
Cromwell town	844,317	546,294	298,023	9,516	.....	511	6,757	.....	2,248
Durham town	481,192	366,866	114,326	4,812	.....	241	3,688	.....	883
East Haddam town	1,158,456	573,731	584,725	13,201	.....	605	9,237	.....	3,359
Essex town	915,570	610,787	304,783	13,734	.....	461	10,463	.....	2,810
Haddam town	684,422	569,533	114,889	12,320	.....	338	9,974	.....	2,008
Killingworth town	213,312	176,796	36,516	4,266	.....	106	3,438	.....	722
Middlefield town	566,088	441,092	124,996	9,623	.....	283	8,245	.....	1,095
Middletown town, including Middletown city	8,389,308	6,576,428	1,812,880	181,906	.....	3,127	152,140	.....	26,639
Old Saybrook town	1,161,807	491,542	670,265	9,294	.....	555	7,815	.....	924
Portland town	1,860,464	1,593,029	267,435	38,774	.....	930	28,474	.....	9,370
Saybrook town, including Deep River village.	610,484	305,242	305,242	9,157	.....	555	6,917	.....	1,685
Westbrook town	495,585	386,134	109,451	5,156	.....	249	4,097	.....	810
New Haven	97,121,067	71,465,559	25,655,508	1,873,580	.....	.....	1,348,082	.....	525,498
Ansonia town, including Ansonia borough.	2,879,478	2,063,454	816,024	59,312	.....	.....	35,246	.....	24,066
Beacon Falls town	192,655	164,881	27,774	2,704	.....	.....	1,812	.....	892
Bethany town	279,637	166,303	113,334	3,356	.....	.....	2,427	.....	929
Branford town	1,677,213	1,465,886	211,327	20,127	.....	.....	13,887	.....	6,240
Cheshire town	1,077,638	819,575	258,063	10,776	.....	.....	7,751	.....	3,025
Derby town, including Birmingham borough.	1,798,727	1,283,081	515,646	35,758	.....	.....	24,709	.....	11,049
East Haven town	618,609	364,072	254,537	3,402	.....	.....	2,648	.....	754
Guilford town, including Guilford borough.	1,359,959	1,169,081	190,878	13,599	.....	.....	9,947	.....	3,652
Hamden town, including Mount Carmel village.	1,712,211	1,395,833	316,378	17,122	.....	.....	13,277	.....	3,845
Madison town	706,521	587,409	119,112	5,657	.....	.....	3,005	.....	2,652
Meriden town, including Meriden city.	10,940,919	6,297,111	4,643,808	215,558	.....	.....	161,464	.....	54,094
Middlebury town	251,498	192,805	58,693	2,515	.....	.....	1,635	.....	880
Milford town	1,259,898	1,142,834	117,064	13,859	.....	.....	10,500	.....	3,359
Naugatuck town, including Union village.	2,004,578	1,297,602	706,976	46,806	.....	.....	31,578	.....	15,228

a Records destroyed and the amount estimated.

ASSESSED VALUATION OF PROPERTY TAXED AND AD VALOREM TAXATION, IN DETAIL: 1890—Continued.

COUNTIES AND MUNICIPALITIES.	ASSESSED VALUATION.			AD VALOREM TAXATION.					
	Total.	Real estate.	Personal property.	Total.	Levy, except for schools.			Levy for schools.	
					State.	County.	Municipal.	State.	County and minor division.
New Haven—Continued.									
New Haven town, including Fair Haven, East borough, and New Haven city.	$50,739,536	$39,238,056	$11,501,480	$987,996	.....	.....	$730,407	.....	$257,589
North Branford town	471,315	394,106	77,209	6,263	.....	.....	2,913	.....	3,350
North Haven town	735,194	582,330	152,864	8,697	.....	.....	4,389	.....	4,308
Orange town, including West Haven borough.	2,593,108	2,074,486	518,622	26,092	.....	.....	20,126	.....	5,966
Oxford town	322,496	179,898	142,598	4,837	.....	.....	3,870	.....	967
Prospect town	154,621	130,660	23,961	2,851	.....	.....	2,378	.....	473
Seymour town	1,220,678	866,101	354,577	21,972	.....	.....	14,317	.....	7,655
Southbury town	616,284	416,704	199,580	9,557	.....	.....	7,702	.....	1,855
Wallingford town, including Wallingford borough.	2,514,129	2,412,631	101,498	42,261	.....	.....	25,382	.....	16,879
Waterbury town, including Waterbury city.	10,368,393	6,316,146	4,052,247	306,245	.....	.....	212,547	.....	93,698
Wolcott town	223,905	193,219	30,686	2,239	.....	.....	1,639	.....	600
Woodbridge town	401,867	251,295	150,572	4,019	.....	.....	2,526	.....	1,493
New London	36,764,096	27,405,257	9,358,839	543,378	.....	.....	412,544	.....	130,834
Bozrah town	502,589	371,812	130,777	6,744	.....	.....	5,376	.....	1,368
Colchester town, including Colchester borough.	1,012,308	816,397	195,911	15,373	.....	.....	10,902	.....	4,471
East Lyme town	668,222	501,167	167,055	10,023	.....	.....	7,955	.....	2,068
Franklin town	285,173	235,783	49,390	3,001	.....	.....	1,584	.....	1,417
Griswold town, including Jewett village.	1,355,672	1,110,425	245,247	13,669	.....	.....	9,428	.....	4,241
Groton town, including Noank village.	1,787,115	1,404,202	382,913	22,404	.....	.....	15,189	.....	7,215
Lebanon town	947,230	631,487	315,743	10,420	.....	.....	8,220	.....	2,200
Ledyard town	460,385	375,685	84,700	6,445	.....	.....	5,309	.....	1,136
Lisbon town	237,198	194,436	42,762	3,321	.....	.....	2,521	.....	800
Lyme town	277,209	226,695	50,510	4,158	.....	.....	3,646	.....	512
Montville town	1,040,382	553,942	486,440	16,646	.....	.....	13,617	.....	3,029
New London town, coextensive with New London city.	7,831,244	6,398,593	1,432,651	125,300	.....	.....	100,900	.....	24,400
North Stonington town	630,362	378,489	251,873	6,369	.....	.....	4,238	.....	2,131
Norwich town, including Norwich city and Taftville village.	13,190,515	10,347,172	2,843,343	222,476	.....	.....	167,442	.....	55,034
Old Lyme town	443,810	320,969	122,841	6,697	.....	.....	5,614	.....	1,083
Preston town	880,907	789,590	91,317	16,532	.....	.....	13,172	.....	3,360
Salem town	207,593	171,716	35,877	2,906	.....	.....	2,449	.....	457
Sprague town	653,888	326,944	326,944	9,808	.....	.....	8,203	.....	1,605
Stonington town, including Mystic Bridge village and Stonington borough.	2,976,858	1,176,858	1,800,000	20,838	.....	.....	10,419	.....	10,419
Voluntown town, including Voluntown village.	238,472	202,952	35,520	4,331	.....	.....	3,093	.....	1,238
Waterford town	1,136,964	869,943	267,021	15,917	.....	.....	13,267	.....	2,650
Tolland	8,421,009	6,382,102	2,038,907	131,516	.....	.....	95,728	.....	35,788
Andover town	195,701	124,839	70,862	1,957	.....	.....	1,732	.....	225
Bolton town	180,357	150,956	29,401	1,804	.....	.....	1,204	.....	600
Columbia town	265,364	218,174	47,190	3,450	.....	.....	2,331	.....	1,119
Coventry town, including Coventry village.	615,220	422,220	193,000	9,228	.....	.....	7,218	.....	2,010
Ellington town	729,148	562,958	166,190	10,937	.....	.....	8,917	.....	2,020
Hebron town	437,344	345,739	91,605	6,341	.....	.....	5,222	.....	1,119
Mansfield town	563,392	451,277	112,115	7,887	.....	.....	5,964	.....	1,923
Somers town	621,653	496,873	124,780	7,620	.....	.....	4,209	.....	3,411
Stafford town, including Stafford Springs borough.	1,158,728	1,098,897	59,831	23,837	.....	.....	14,867	.....	8,970
Tolland town	318,975	266,432	52,543	3,997	.....	.....	3,027	.....	970
Union town	126,542	108,244	18,298	2,531	.....	.....	1,876	.....	655
Vernon town, including Rockville city.	2,980,276	1,970,684	1,009,592	46,712	.....	.....	34,931	.....	11,781
Willington	228,309	164,809	63,500	5,215	.....	.....	4,230	.....	985
Windham	18,405,806	13,123,622	5,282,184	204,206	.....	.....	145,729	.....	58,477
Ashford town	266,459	201,656	64,803	3,997	.....	.....	2,832	.....	1,165
Brooklyn town, including part of Danielsonville borough.	1,396,211	1,003,272	392,939	11,868	.....	.....	9,005	.....	2,863
Canterbury town	481,741	416,625	65,116	4,924	.....	.....	3,568	.....	1,356
Chaplin town	216,498	134,380	82,118	2,186	.....	.....	1,630	.....	556
Eastford town	186,333	164,041	22,292	2,236	.....	.....	1,766	.....	470
Hampton town	309,812	246,319	63,493	3,013	.....	.....	1,959	.....	1,054
Killingly town, including Attawaugan, Ballouville, Dayville, and Williamsville villages, and part of Danielsonville borough.	2,248,878	1,686,659	562,219	34,425	.....	.....	21,536	.....	12,889
Plainfield town	1,692,413	1,097,288	595,125	13,539	.....	.....	9,308	.....	4,231
Pomfret town	818,151	570,599	247,552	7,363	.....	.....	6,098	.....	1,265
Putnam town	3,294,793	1,407,612	1,887,181	19,874	.....	.....	11,584	.....	8,290
Scotland town	251,488	192,253	59,235	3,144	.....	.....	2,663	.....	481
Sterling town	314,204	223,453	90,751	3,770	.....	.....	2,960	.....	810
Thompson town, including Grosvenordale and North Grosvenordale villages.	1,616,123	1,287,167	328,956	11,055	.....	.....	7,790	.....	3,265
Windham town, including Willimantic borough.	4,368,446	3,736,894	631,552	73,369	.....	.....	55,779	.....	17,590
Woodstock town	944,256	755,404	188,852	9,443	.....	.....	7,251	.....	2,192

DELAWARE.

ASSESSED VALUATION.

All real and personal property in the state is liable to taxation, with the following exemptions: property belonging to the United States, to the state or county, to any church or religious society, college or school, or to any corporation for charitable uses; provisions necessary for the use of the owner and his family for the year (excluding live stock); farming utensils; working tools of mechanics or manufacturers constantly employed in their business; the implements of a person's trade or profession; stock on hand of a manufacturer or tradesman; household furniture, other than plate; grain and other produce of land; wearing apparel; ready money; goods, works, and merchandise imported, and vessels trading from any port of the United States. The property of manufacturing industries is also exempt for a certain limited period.

A general assessment is made every 4 years, but the assessors annually assess new personal property brought into the "hundred", new leases, new ground rents, any real property before omitted, and personal property acquired by bequest. The returns made by the assessors with such corrections as the levy court shall make are conclusive.

The assessment herein reported is taken from the report of the auditor of accounts for the year ending December 31, 1890, but the division as between personal and real estate was estimated by this office for the counties of Newcastle and Sussex, no record thereof being kept by county officers.

AD VALOREM TAXATION.

Railroads are taxed on their capital and earnings, but it would seem that on buildings and land outside the right of way ad valorem taxes are imposed for local purposes.

No ad valorem state tax was levied in 1890. The tax rate for counties was obtained from the auditor's report, but the minor division and school tax from reports specially made to this office.

ASSESSED VALUATION OF PROPERTY TAXED AND AD VALOREM TAXATION, IN DETAIL: 1890.

COUNTIES AND MUNICIPALITIES.	ASSESSED VALUATION.			AD VALOREM TAXATION.					
	Total.	Real estate.	Personal property.	Total.	Levy, except for schools.			Levy for schools.	
					State.	County.	Municipal.	State.	County and minor division.
The State	$66,210,519	$63,346,513	$2,864,006	$922,179	.....	$264,843	$371,130	.....	$286,206
Kent	12,995,835	11,931,606	1,064,229	113,492	.....	51,983	14,308	.....	47,201
Dover town	1,620,940	1,591,260	29,680	18,084	.....	6,484	6,100	.....	5,500
Milford town	a615,195	601,117	14,078	6,790	.....	2,460	1,692	.....	2,638
Total of Milford town in Kent and Sussex counties.	a1,095,575	1,069,897	25,678	11,942	.....	4,382	3,000	.....	4,560
Smyrna town	1,030,740	1,005,440	25,300	14,663	.....	4,123	5,095	.....	5,445
Newcastle	44,616,505	b43,504,815	b1,111,690	727,606	.....	178,466	350,361	.....	198,779
Middletown town	542,800	532,700	10,100	7,234	.....	2,171	3,463	.....	1,600
Newark town	360,000	350,000	10,000	6,789	.....	1,440	2,700	.....	2,649
Newcastle city	1,431,062	1,251,062	180,000	15,742	.....	5,724	5,009	.....	5,009
Wilmington city (c)	24,769,713	24,699,923	69,790	568,079	.....	99,079	335,000	.....	134,000
Sussex	8,598,179	b7,910,092	b688,087	81,081	.....	34,394	6,461	.....	40,226
Georgetown town	373,655	356,295	17,360	3,407	.....	1,495	712	.....	1,200
Laurel town	455,500	455,000	500	8,655	.....	1,822	911	.....	5,922
Milton town	251,672	240,313	11,359	2,457	.....	1,007	850	.....	600
Seaford town	386,921	377,771	9,150	3,248	.....	1,548	500	.....	1,200
Milford town	a480,380	468,780	11,600	5,152	.....	1,922	1,308	.....	1,922

a The totals of Milford town in Kent and Sussex counties are as reported; the division as between the two counties is estimated by this office.
b Estimated.
c The valuation of Wilmington for city purposes is $33,500,000, all real estate; personal property not taxed for city purposes.

DISTRICT OF COLUMBIA.

The assessed valuation and ad valorem taxation of the District for 1890 is thus classified by the auditor:

STATEMENT OF THE ASSESSED VALUE OF THE TAXABLE REAL ESTATE OF THE DISTRICT OF COLUMBIA ON JUNE 30, 1890.

Washington:		
Taxable on land	$64,381,519	
Taxable on improvements	58,728,700	
		$123,110,219.00
Georgetown:		
Taxable on land	2,699,976	
Taxable on improvements	2,851,000	
		5,550,976.00

County:		
Taxable at $1.50 on land	$6,459,440	
Taxable at $1.50 on improvements	2,588,600	
		$9,048,040.00
Taxable at $1 on land	3,020,206	
Taxable at $1 on improvements	880,450	
		3,900,656.00
Total real		141,609,891.00
Personal property:		
Washington	11,005,402	
Georgetown	568,858	
County	123,390	
		11,697,650.00
Total assessed value of real and personal property in the District of Columbia on June 30, 1890		153,307,541.00

AMOUNT OF TAX FOR 1890–1891.

Washington, $123,110,219, at $1.50	1,846,653.29
Georgetown, $5,550,976, at $1.50	83,264.64
County, $9,048,040, at $1.50	135,720.60
County, $3,900,656, at $1	39,006.56
Total real estate tax	2,104,645.09
Personal, $11,697,650, at $1.50	175,464.75
Total real and personal tax	2,280,109.84

The real property exempt from taxation is estimated to have a value of little, if any, less than $140,867,902, mostly owned and occupied by the national government.

ASSESSED VALUATION OF PROPERTY TAXED AND AD VALOREM TAXATION, IN DETAIL: 1890.

MUNICIPALITIES.	ASSESSED VALUATION.			AD VALOREM TAXATION.					
					Levy, except for schools.			Levy for schools.	
	Total.	Real estate.	Personal property.	Total.	State.	County.	Municipal.	State.	County and minor division.
The District	$153,307,541	$141,609,891	$11,697,650	$2,280,110	$1,791,922			a$488,188	
Georgetown city	6,119,834	5,550,976	568,858	91,797					
Washington city	134,115,621	123,110,219	11,005,402	2,011,734					

a One-half of the total appropriation; the other half is derived from the revenue from the United States government.

FLORIDA.

ASSESSED VALUATION.

Under the provisions of an act passed by the legislature and approved June 13, 1887, the assessment of all taxables is made annually as of the first day of January by the county assessors or assistant assessors. The assessment includes all real estate and personal property and money, credits, and investments subject to the following express exemptions: property, real and personal, of the United States and state; public property of the several counties, cities, villages, towns, and school districts used or intended for public purposes, except lands bid off for taxes; property of all literary, benevolent, charitable, and scientific institutions within the state actually occupied and used by them solely for the purposes for which they are organized, except property which is rented, and the rents, issues, and profits used only by such institutions, and property held by them as an investment or for speculation; houses of public worship, and the lots on which they are situated, and the pews and furniture therein, provided such houses shall not be rented for any other than school purposes; every parsonage and all burying grounds, tombs, and rights of burial; public libraries, and the real and personal property belonging to and connected with the same not held for rent, profit, or speculation; property, real and personal, held by and belonging to any agricultural society in the state, and used exclusively for its meetings or exhibitions, and property to the value of $200 to every widow dependent upon her own exertions, and having a family dependent upon her for support, and to every person who has lost a limb, or been disabled in war or by misfortune to such an extent as to disqualify him from the performance of manual labor.

Each property owner is required to list, under oath, his personal property at its full cash value. All taxable personal property which is not thus listed, and all real estate, is required to be appraised by the assessor at its full cash value.

Railroad property, including rights of way, roadbed, side and main tracks within the state, locomotive engines, passenger, freight, platform, construction, and other cars and appurtenances, and telegraph lines in the state, including properties, rights, and franchises, are required to be annually returned, under oath, by the companies owning or controlling them, at their true value, to the controller of the state. In the absence of such return, or if the controller has reason to believe that any return so made does not give a complete and correct value of such railroad or telegraph property, he, with the assistance and advice of the attorney general and treasurer of the state, has power to assess it. Upon completion of the assessment, the proportion properly credited to each county, city, and incorporated town is certified to the county assessor, and upon the values thus ascertained and apportioned taxes are assessed the same as upon the property of individuals.

There is no state board of equalization. The board of commissioners of each county acting as a county board of equalization annually equalizes the assessment of real estate, and causes the assessor to correct all mistakes and inaccuracies, and thereafter to extend the taxes to be raised for state, county, and school purposes.

Under the general laws of the state, the valuation thus assessed and equalized is the basis of all ad valorem taxation within the state, but it appears that a few cities and incorporated towns under special laws elect their own assessors, and seem to have an independent assessment for local taxation. Jacksonville is the only place in the state, however, reporting a local or city assessment differing from that made by the county assessor.

The valuation herein reported is that assessed and equalized for 1890, and includes in personal property a railroad valuation of $14,877,014, and a telegraph valuation of $179,515.

AD VALOREM TAXATION.

The taxation herein reported is that levied upon the valuation for 1890. The rate of state taxation on $1, 6.125 mills, is specifically divided and levied for the following purposes: for general revenue, 4.5 mills; for state immigration, 0.125 mills; for state board of health, 0.5 mills; and for state school fund, 1 mill. The state also levies and collects occupation or business taxes, denominated license taxes. The amount of such taxes in 1890 was $150,120, but it is not included herein.

The counties levy taxes for general purposes, including ordinary expenses; the erection of bridges and county buildings, and the payment of principal and interest of county indebtedness. They also levy a school tax for tuition and building purposes. The average rate of such county school taxation in 1890 is slightly in excess of 5 mills on $1 of assessed valuation. In addition to the ad valorem school tax, a poll tax of $1 each is levied and paid into the county school fund. The amount of such poll taxes has not been reported to this office. Each county forms a school district, and through its school board apportions all school funds.

The valuation of real and personal property, and the taxation for state and county purposes, of all the counties of the state, except Lake and Nassau, are as returned to the controller of the state and shown in his printed report for 1890, corroborated by returns furnished to this office by the officials of nearly every county. The valuation and taxation in the counties of Lake and Nassau are taken from special reports made to this office by the clerk of the county court, as the figures reported for those counties by the controller are for 1889.

The assessment and taxation of the several cities and towns are as returned by municipal authorities, the details not being shown by the controller's report.

For a proper comparison of the total taxation of the two periods, the total of 1880 should be decreased by the sum of $20,362, the amount of poll taxes included therein, making the total $584,818.

ASSESSED VALUATION OF PROPERTY TAXED AND AD VALOREM TAXATION, IN DETAIL: 1890.

COUNTIES AND MUNICIPALITIES.	ASSESSED VALUATION.			AD VALOREM TAXATION.					
	Total.	Real estate.	Personal property.	Total.	Levy, except for schools.			Levy for schools.	
					State.	County.	Municipal.	State.	County and minor division.
The State	$91,761,711	$60,596,574	$31,165,137	$1,976,439	$470,768	$514,294	$434,354	$91,802	$465,221
Alachua	4,392,565	2,907,185	1,485,380	83,070	22,512	13,178	20,105	4,393	22,882
Gainesville city	1,065,991	786,036	279,955	33,936	5,463	3,198	18,655	1,066	5,554
Baker	635,875	358,998	276,877	12,144	3,259	4,769	400	636	3,080
Bradford	1,361,858	827,936	533,922	26,093	6,979	8,852	775	1,362	8,125
Brevard	1,454,269	1,071,005	383,264	27,931	7,453	8,726	2,187	1,454	8,111
Calhoun	485,858	380,492	105,366	7,348	2,489	2,915	.....	486	1,458
Citrus	1,156,087	901,610	254,477	19,992	5,933	6,362	.....	1,156	6,541
Clay	1,541,211	982,124	559,087	32,925	7,895	10,011	5,525	1,541	7,953
Green Cove Springs town	427,962	338,571	89,391	11,841	2,193	2,782	4,230	428	2,208
Columbia	1,767,444	786,338	981,106	36,407	9,100	12,412	4,011	1,767	9,117
Lake city town	373,057	a171,307	a201,750	10,552	1,912	2,611	3,731	373	1,925

a Estimated by this office.

ASSESSED VALUATION OF PROPERTY TAXED AND AD VALOREM TAXATION, IN DETAIL: 1890—Continued.

COUNTIES AND MUNICIPALITIES.	ASSESSED VALUATION.			AD VALOREM TAXATION.					
	Total.	Real estate.	Personal property.	Total.	Levy, except for schools.			Levy for schools.	
					State.	County.	Municipal.	State.	County and minor division.
Dade	$485,431	$432,672	$52,759	$9,000	$2,488	$4,369	.....	$485	$1,658
De Soto	2,487,020	1,833,980	653,040	42,053	12,796	13,826	$1,809	2,487	11,135
Duval	8,460,360	5,878,140	2,582,220	280,168	43,372	38,071	145,836	8,460	44,429
Jacksonville city	a5,345,346	b3,715,017	b1,630,329	230,693	27,395	24,054	145,836	5,345	28,063
Escambia	4,208,874	2,681,810	1,527,064	104,240	21,605	12,655	41,304	4,209	24,467
Pensacola city	2,948,445	2,175,575	772,870	85,338	15,111	8,845	41,304	2,948	17,130
Franklin	658,709	444,740	213,969	14,907	3,381	3,953	3,828	659	3,086
Apalachicola city	382,861	260,727	122,134	10,204	1,962	2,297	3,828	383	1,734
Gadsden	1,071,428	542,930	528,498	18,803	5,491	5,357	973	1,071	5,911
Hamilton	1,262,450	614,390	648,060	21,943	6,470	8,206	1,021	1,262	4,984
Hernando	994,040	712,590	281,450	17,217	5,095	4,473	1,016	994	5,639
Hillsboro	4,317,844	2,825,010	1,492,834	87,951	22,102	10,294	28,426	4,318	22,811
Tampa city	2,450,000	2,000,000	450,000	60,616	12,556	5,831	c26,585	2,659	12,985
Holmes	556,394	254,115	302,279	10,388	2,874	3,634	.....	559	3,321
Jackson	1,613,456	878,720	734,736	35,041	8,278	14,521	1,283	1,613	9,346
Jefferson	1,683,994	1,085,150	598,844	37,844	8,630	14,314	1,924	1,684	11,292
Monticello town	384,970	288,190	96,780	10,133	1,973	3,272	1,924	385	2,579
Lafayette	852,580	682,480	170,100	15,397	4,369	5,115	.....	853	5,060
Lake	3,520,923	2,364,842	1,156,081	62,841	18,045	17,628	4,522	3,521	d19,125
Lee	1,053,051	878,969	174,082	20,820	5,402	8,954	800	1,053	4,611
Leon	2,080,268	1,435,090	645,178	46,795	10,681	20,803	9,349	2,080	3,882
Tallahassee city	719,120	534,160	184,960	22,311	3,686	7,191	9,349	719	1,366
Levy	1,257,342	841,849	415,493	24,267	6,444	6,888	2,531	1,257	7,147
Liberty	309,694	259,541	50,153	5,545	1,586	2,168	.....	309	1,482
Madison	1,558,940	850,460	708,480	33,504	7,991	14,030	1,523	1,559	8,401
Manatee	967,020	750,630	216,390	16,180	4,968	5,812	137	973	4,290
Marion	5,333,230	3,792,400	1,540,830	98,870	27,408	24,708	18,471	5,333	22,950
Ocala city	866,310	637,640	228,670	30,309	4,440	3,950	17,328	866	3,725
Monroe	2,811,625	2,150,225	661,400	81,032	14,412	19,857	34,230	2,812	9,721
Key West city	2,793,675	2,137,161	656,514	80,731	14,318	19,723	34,230	2,794	9,666
Nassau	1,982,820	1,004,693	978,127	36,413	10,162	8,436	4,917	1,983	10,915
Fernandina city	802,498	689,589	112,909	17,108	4,061	3,376	4,917	792	3,962
Orange	5,170,128	3,617,025	1,553,103	125,688	26,560	38,833	33,623	5,185	21,487
Orlando city	1,707,266	1,459,590	247,676	47,352	8,750	12,822	17,073	1,707	7,000
Sanford city	1,559,888	1,337,452	222,436	41,547	7,994	11,715	14,038	1,404	6,396
Osceola	1,459,090	1,017,100	441,990	32,117	7,478	10,943	6,647	1,459	5,590
Kissimmee city	664,713	554,031	110,682	18,333	3,417	5,058	6,647	665	2,546
Pasco	1,608,650	958,800	649,850	28,799	8,263	10,469	412	1,609	8,046
Polk	3,494,336	2,403,855	1,090,481	59,387	17,909	12,230	6,406	3,494	19,348
Bartow town	517,628	399,800	117,828	11,474	2,653	1,812	3,623	518	2,868
Putnam	3,312,155	2,258,593	1,053,562	65,546	16,997	13,263	12,712	3,318	19,256
Palatka city	1,129,281	933,071	196,210	29,276	5,787	4,517	11,293	1,129	6,550
St. John	2,545,334	1,822,544	722,790	69,475	13,058	15,270	23,378	2,547	15,222
St. Augustine city	1,558,477	1,368,725	189,752	51,625	7,987	9,351	23,378	1,558	9,351
Santa Rosa	1,259,940	442,360	817,580	25,248	6,457	8,189	1,948	1,260	7,394
Milton city	194,176	118,280	75,896	5,564	995	1,262	1,948	194	1,165
Sumter	1,714,798	1,028,610	686,188	27,145	8,807	6,888	75	1,715	9,660
Suwannee	1,654,693	690,525	964,168	34,090	8,494	14,895	726	1,655	8,320
Taylor	544,380	432,430	111,950	10,634	2,796	4,899	.....	544	2,395
Volusia	4,183,600	3,004,650	1,178,950	85,880	21,441	27,194	11,524	4,184	21,537
Deland town	326,374	259,810	66,564	11,503	1,673	2,121	5,712	326	1,671
Wakulla	408,945	266,100	142,845	8,604	2,101	3,894	.....	409	2,200
Walton	1,057,882	508,185	549,697	18,306	5,438	5,825	.....	1,058	5,985
Washington	1,025,120	734,683	290,437	18,391	5,299	6,205	.....	1,036	5,851

a The valuation for city purposes is $15,684,052.
b Estimated by this office.
c Estimated by this office, the estimate being based upon actual cash receipts of $25,319.
d Of this amount $624 was raised by Leesburg school district.

GEORGIA.

ASSESSED VALUATION.

The valuation of property for the purpose of taxation is fixed as of the first day of April every year, and includes all real and personal estate, subject to the following express constitutional and statutory exemptions: all public property, places of religious worship, and places of burial; all institutions of purely public charity; all buildings erected for and used as a college, incorporated academy, or other seminary of learning; the real and personal estate of any public library and of any literary association used by or connected with such library; all books, philosophical apparatus, paintings, and statuary of any company or association kept in a public hall and not held as merchandise or for purposes of sale or gain, provided, in no case the property is used for purposes of private or corporate profit or income.

The term "personal estate" is defined by statute as including all such property as is movable in its nature and everything having value inherent in itself, or the representative of value, and not included in the definition of realty.

Every person and corporation owning taxable property is required to return annually, under oath, all classes of such property at full market value. Such returns, excepting those of railroad, insurance, telegraph, telephone, express, sleeping and palace car companies, which are made to the controller general of the state, are made to the county receiver of tax returns. If, in the judgment of the receiver of tax returns, any property so returned to him is returned below its value, he is required to assess the same within 30 days thereafter, subject, however, to the privilege of the taxpayer to have the matter left to 3 disinterested persons, a majority of whom shall fix the assessment. It is also the privilege of any taxpayer to complain to the receiver of tax returns at any time before the completion of the digest that any return is below the true value of the property, in which case, after proper notice to the person making the return, like proceedings of arbitration shall be had. Similar proceedings are provided for by law relative to the value of any property returned to the controller general.

Several cities under special charter have the right to either adopt the state and county valuation or to make an independent assessment of all taxable property within their limits for the purpose of municipal taxation.

Both the county and the city valuations are herein reported for all cities which appear to have exercised the right of independent assessment.

There appears to be no provision of law for the equalization of property values. The acts of 1874 provide that the receiver of tax returns shall annually lay before the grand jury of his county the returns of the year, and that the grand jury shall, under special instructions of the judge of the superior court, overlook the returns, and, in case of any undervaluation, correctly assess the property according to the market value; and by the acts of 1875 it is made the duty of the controller general, with the sanction of the governor, to correct any mistake in the digest, and to notify the ordinary and tax collector of the county of such mistake and correction.

The valuation herein reported is that returned, assessed, and corrected for 1890 as the basis of state and county taxation, and includes all property in the state subject to ad valorem taxation, except that of railroads. Until 1889 railroad property was subject to taxation for state purposes only. In that year the general assembly provided for taxation upon this class of property for county purposes, and also, by an act approved December 24, 1890, the general assembly still further extended such taxation, so that railroad property has become subject to taxation for all purposes: state, county, and municipal.

It is found impracticable, however, to include railroad values for 1890 in these tables, and such values are not included in the census report for 1880. Their assessed valuation for the two periods is reported by the controller general as follows: For 1880, $12,490,525; for 1890, $38,462,161, an increase during the 10 years of $25,971,636, or nearly 208 per cent. Including the valuation of railroads, the aggregate assessed valuation of the state for 1880 is $251,963,124, and for 1890, $415,828,945, an increase of $163,865,821, or about 65 per cent.

The report of the controller general shows the following classification of the assessed valuation for 1890:

Total	$415, 828, 945
Lands and improvements	121, 241, 352
City and town lots and improvements	103, 813, 563
Money and solvent debts	38, 933, 258
Live stock	28, 130, 775
Merchandise	20, 700, 335
Household furniture	14, 920, 637
Banking capital	12, 025, 205
Cotton mills	8, 940, 285
Stocks and bonds	7, 026, 969
Farm implements	5, 338, 952
Shipping	1, 132, 090
Iron works and foundries	877, 501
Mining capital	261, 338
Railroads	38, 462, 161
Watches, jewelry, and plate	1, 421, 105
All other personal property	12, 603, 419

AD VALOREM TAXATION.

The taxation herein reported is that levied for 1890, and includes only the ad valorem taxes; poll taxes and special taxes in the nature of licenses and for local improvements upon property benefited being excluded.

The state tax rate is 3.96 mills on $1 of assessed valuation, levied for the following specific purposes: general fund, 2.7 mills; school fund, 1 mill, and sinking fund, 0.26 mills.

In addition to the taxation for state purposes produced by the above rate and reported in the accompanying table, the state levied an ad valorem tax upon railroad property hereinbefore mentioned, amounting to $152,310, of which $38,462 belongs to the school fund.

The taxing power of counties is limited by the state constitution to the following purposes: education, erection and repair of public buildings, maintenance of bridges, support of paupers and prisoners, quarantine, roads, expenses of courts, and the payment of debts. County ad valorem taxation for school purposes is levied only in the 4 counties of Bibb, Chatham, Glynn, and Richmond.

Ad valorem local taxation for school purposes is at present limited to the 4 counties above named, and to the following 22 cities: Americus, Athens, Atlanta, Carrollton, Cartersville, Cedartown, Columbus, Covington, Dalton, Dawson, Elberton, Fort Valley, Griffin, Lumpkin, Montezuma, Newnan, Perry, Rome, Sandersville, Tallapoosa, Way Cross, and West Point.

A poll tax of $1 each, amounting to $264,021 in 1890, is devoted entirely to school purposes in the counties where raised. The amount is not herein included.

For a proper comparison of the ad valorem taxation with that of 1880 there should be deducted from the aggregate of 1880 the sum of $236,948 poll taxes, and there should be added to the totals of 1880 and 1890 $43,717 and $152,310, respectively, the state taxation upon railroad property, making the aggregates of taxation for 1880, $3,013,777; for 1890, $5,711,990.

The aggregate valuation of the state and of each county and the taxation for state purposes are taken from the report of the controller general; the county taxation and the local valuation and taxation are as returned to this office by the several county and municipal officers.

ASSESSED VALUATION OF PROPERTY TAXED AND AD VALOREM TAXATION, IN DETAIL: 1890.

COUNTIES AND MUNICIPALITIES.	ASSESSED VALUATION.			AD VALOREM TAXATION.					
					Levy, except for schools.			Levy for schools.	
	Total.	Real estate.	Personal property.	Total.	State.	County.	Municipal.	State.	County and minor division.
The State	$377,366,784	$225,054,915	$152,311,869	$5,559,680	$1,117,005	$1,694,226	$1,954,462	$377,367	$416,620
Appling	1,383,109	623,995	759,114	12,698	4,094	6,971	250	1,383	.....
Baker	560,787	349,653	211,134	4,507	1,660	2,286	.....	561	.....
Baldwin	1,731,959	1,007,508	724,451	29,944	5,126	17,320	5,766	1,732	.....
Milledgeville city	865,032	516,724	348,308	17,842	2,561	8,650	5,766	$65	.....
Banks	1,011,903	643,757	368,146	5,140	2,995	1,133	.....	1,012	.....
Bartow	4,279,213	2,789,622	1,489,591	53,041	12,667	21,396	11,369	4.279	3,330
Cartersville city	1,513,755	1,099,180	414,575	27,187	4,480	7,569	10,294	1,514	3,330
Berrien	2,031,004	924,651	1,106,353	18,626	6,012	9,119	1,464	2,031	.....
Bibb	15,625,355	9,350,935	6,274,420	367,166	46,251	109,992	155,298	15,625	40,000
Macon city	a12,304,350	6,693,750	5,610,600	322,086	36,421	86,623	155,298	12,304	31,440
Brooks	2,731,975	1,477,248	1,254,727	26,121	8,086	10,928	4,375	2,732	.....
Quitman town	1,250,000	1,000,000	250,000	14,325	3,700	5,000	4,375	1,250	.....
Bryan	609,073	289,630	319,443	6,084	1,803	3,672	.....	609	.....
Bullock	2,278,982	1,142,438	1,136,544	21,425	6,746	12,000	400	2,279	.....
Burke	3,078,727	1,944,896	1,133,831	27,395	9,113	13,208	1,995	3,079	.....
Waynesboro village	555,856	405,856	150,000	6,531	1,645	2,385	1,945	556	.....
Butts	1,229,656	704,262	525,394	18,765	3,639	12,296	1,600	1,230	.....
Calhoun	901,834	496,305	405,529	8,311	2,669	4,094	646	902	.....
Camden	768,905	377,706	391,199	6,228	2,276	2,583	600	769	.....
Campbell	1,538,231	968,001	570,230	14,632	4,553	6,922	1,619	1,538	.....
Carroll	3,113,937	1,834,744	1,279,193	31,234	9,217	12,580	3,253	3,114	3,070
Carrollton town	614,100	306,000	308,100	10,438	1,817	2,481	2,456	614	3,070
Catoosa	959,026	649,267	309,759	6,818	2,839	2,877	143	959	.....
Charlton	389,869	134,999	254,870	2,714	1,154	1,170	.....	390	.....
Chatham	28,916,880	18,607,180	10,309,700	765,326	85,594	124,117	461,698	28,917	65,000
Savannah city	b26,484,970	17,584,970	8,900,000	744,704	78,391	118,550	461,698	26,485	59,580

a Assessment for local purposes, $12,423,870.

b Assessment for local purposes, $30,779,853.

ASSESSED VALUATION OF PROPERTY TAXED AND AD VALOREM TAXATION, IN DETAIL: 1890—Continued.

COUNTIES AND MUNICIPALITIES.	ASSESSED VALUATION.			AD VALOREM TAXATION.					
	Total.	Real estate.	Personal property.	Total.	Levy, except for schools.			Levy for schools.	
					State.	County.	Municipal.	State.	County and minor division.
Chattahoochee	$513,868	$355,939	$157,929	$5,375	$1,521	$3,340	.....	$514	.....
Chattooga	2,121,179	1,037,239	1,083,940	15,824	6,279	7,424	.....	2,121	.....
Cherokee	2,058,202	1,266,194	792,008	18,628	6,093	10,291	$186	2,058	.....
Clarke	6,647,165	3,399,020	3,248,145	112,704	19,676	20,107	54,772	6,647	$11,502
Athens city	5,477,236	2,918,933	2,558,303	104,615	16,213	16,651	54,772	5,477	11,502
Clay	1,053,979	573,168	480,811	10,122	3,120	4,743	1,205	1,054	.....
Fort Gaines town	310,000	160,000	150,000	3,453	918	1,395	830	310	.....
Clayton	1,340,130	882,199	457,931	11,353	3,967	5,361	685	1,340	.....
Clinch	1,047,949	439,480	608,469	8,997	3,102	4,847	.....	1,048	.....
Cobb	4,764,569	2,911,642	1,852,927	44,372	14,103	16,676	8,828	4,765	.....
Marietta city	1,755,096	1,095,520	659,576	18,920	5,195	5,827	6,143	1,755	.....
Coffee	1,751,300	718,677	1,032,623	16,092	5,184	8,757	400	1,751	.....
Colquitt	811,842	517,262	294,580	6,056	2,403	2,841	.....	812	.....
Columbia	1,041,250	668,263	372,987	16,820	3,082	12,412	285	1,041	.....
Coweta	3,933,666	2,176,370	1,757,296	32,848	11,643	9,834	7,437	3,934	.....
Newnan city	1,723,498	924,542	798,956	18,028	5,102	4,309	6,894	1,723	.....
Crawford	874,600	530,749	343,851	4,688	2,588	1,225	.....	875	.....
Dade	1,657,119	947,193	709,926	13,208	4,905	6,646	.....	1,657	.....
Dawson	677,685	427,065	250,620	6,099	2,006	3,415	.....	678	.....
Decatur	2,934,737	1,598,062	1,336,675	26,997	8,687	10,272	5,103	2,935	.....
Bainbridge town	829,775	442,750	387,025	11,293	2,456	2,904	5,103	830	.....
Dekalb	4,419,320	3,012,107	1,407,213	47,806	13,081	26,693	3,613	4,419	.....
Decatur town	600,000	350,000	250,000	7,800	1,776	3,624	1,800	600	.....
Lithonia town	270,000	160,000	110,000	3,375	799	1,631	675	270	.....
Dodge	1,597,739	809,711	788,028	16,626	4,729	9,651	648	1,598	.....
Eastman town	139,298	99,220	40,078	1,988	413	836	600	139	.....
Dooly	2,852,737	1,485,185	1,367,552	29,897	8,444	14,000	4,600	2,853	.....
Cordele town	313,815	268,001	45,814	7,412	929	1,569	4,600	314	.....
Dougherty	3,332,991	1,888,084	1,444,907	50,804	9,866	17,165	20,440	3,333	.....
Albany town	1,854,701	1,442,875	411,826	37,337	5,490	9,552	20,440	1,855	.....
Douglas	1,159,263	810,627	348,636	13,926	3,432	7,535	1,800	1,159	.....
Early	1,366,106	677,303	688,803	13,423	4,044	6,813	1,200	1,366	.....
Echols	356,452	165,088	191,364	2,988	1,055	1,577	.....	356	.....
Effingham	1,114,364	595,315	519,049	8,061	3,299	2,648	1,000	1,114	.....
Elbert	1,980,416	1,154,330	826,086	16,644	5,862	6,535	2,267	1,980	.....
Elberton town	390,595	335,545	55,050	5,038	1,156	1,289	2,202	391	.....
Emanuel	2,065,228	950,857	1,114,371	18,027	6,113	9,339	510	2,065	.....
Fannin	616,105	368,257	247,848	5,675	1,824	3,235	.....	616	.....
Fayette	975,926	667,884	308,042	8,340	2,889	4,200	275	976	.....
Floyd	8,377,292	5,136,049	3,241,243	129,282	24,797	46,075	38,533	8,377	11,500
Rome city	4,600,000	3,000,000	1,600,000	89,516	13,616	25,300	34,500	4,600	11,500
Forsyth	1,397,131	839,036	558,095	11,122	4,136	5,589	.....	1,397	.....
Franklin	1,804,420	1,130,699	673,721	12,640	5,341	5,413	82	1,804	.....
Fulton	46,055,207	31,622,700	14,432,507	976,882	136,324	163,035	491,200	46,055	140,268
Atlanta city	a41,405,150	28,768,723	12,636,427	934,667	122,559	146,574	489,129	41,405	135,000
West End city	1,561,348	1,411,149	150,199	18,607	4,622	5,527	1,629	1,561	5,268
Gilmer	709,786	440,941	268,845	7,636	2,101	4,308	517	710	.....
Glascock	481,570	265,025	216,545	4,989	1,425	3,082	.....	482	.....
Glynn	6,720,698	4,910,502	1,810,196	130,937	19,893	31,083	63,185	6,721	10,055
Brunswick city	b5,778,723	4,228,527	1,550,196	120,331	17,106	26,727	63,185	5,778	7,535
Gordon	2,161,848	1,380,717	781,131	21,194	6,399	10,949	1,684	2,162	.....
Greene	2,136,689	1,190,918	945,771	19,267	6,324	9,544	1,262	2,137	.....
Greensboro city	459,735	155,920	303,815	5,039	1,361	2,069	1,149	460	.....
Gwinnett	2,735,611	1,728,366	1,007,245	23,687	8,097	12,146	708	2,736	.....
Habersham	1,536,808	787,621	749,187	14,450	4,549	6,147	2,217	1,537	.....
Toccoa town	296,420	157,346	139,074	3,610	878	1,186	1,250	296	.....
Hall	3,867,344	2,416,620	1,450,724	45,067	11,448	17,171	12,581	3,867	.....
Gainesville city	2,026,000	1,357,940	668,060	29,174	5,997	8,995	12,156	2,026	.....

a The valuation assessed by county assessor; the local valuation as reported to this office by city controller, was $41,608,671; printed city report gives $42,636,499.
b Estimated county assessment; assessment of city for city taxation, $7,192,182.

ASSESSED VALUATION OF PROPERTY TAXED AND AD VALOREM TAXATION, IN DETAIL: 1890—Continued.

COUNTIES AND MUNICIPALITIES.	ASSESSED VALUATION.			AD VALOREM TAXATION.					
	Total.	Real estate.	Personal property.	Total.	Levy, except for schools.			Levy for schools.	
					State.	County.	Municipal.	State.	County and minor division.
Hancock	$2,445,244	$1,408,152	$1,037,092	$24,070	$7,238	$10,737	$2,400	$2,445	$1,250
Sparta town	244,495	182,230	62,265	5,692	724	1,074	2,400	244	1,250
Haralson	1,672,459	1,111,745	560,714	29,746	4,951	11,707	8,122	1,672	3,294
Tallapoosa city	1,097,957	926,661	171,296	23,014	3,250	7,686	7,686	1,098	3,294
Harris	1,865,308	1,097.922	767,386	18,392	5,522	10,334	671	1,865	.....
Hart	1,260,945	741,144	519,801	10,087	3,732	5,094	.....	1,261	.....
Heard	1,088,609	688,975	399,634	10,622	3,222	6,031	280	1,089	.....
Henry	1,939,551	1,197,485	742,066	16,535	5,740	8,340	515	1,940	.....
Houston	2,871,197	1,827,519	1,043,678	28,490	8,499	14,355	1,265	2,871	1,500
Fort Valley town	441,240	326,240	115,000	6,353	1,306	2,206	900	441	1,500
Irwin	1,362,466	794,710	567,756	11,800	4,034	6,404	.....	1,362	.....
Jackson	2,802,470	1,689,635	1,112,835	22,405	8,296	8,968	2,339	2,802	.....
Jasper	1,545,559	910,718	634,841	14,589	4,575	7,728	740	1,546	.....
Jefferson	2,194,721	1,142,394	1,052,327	20,500	6,496	8,779	3,030	2,195	.....
Johnson	1,034,231	500,971	533,260	11,791	3,062	6,640	1,055	1,034	.....
Jones	1,267,196	825,969	441,227	10,720	3,751	5,702	.....	1,267	.....
Laurens	2,006,027	1,102,271	903,756	23,827	5,938	15,008	875	2,006	.....
Lee	1,252,786	851,780	401,006	14,293	3,708	8,682	650	1,253	.....
Liberty	1,478,114	667,724	810,390	19,747	4,375	13,894	.....	1,478	.....
Lincoln	634,743	399,957	234,786	4,553	1,879	1,965	54	635	.....
Lowndes	2,930,511	1,502,791	1,427,720	24,972	8,674	8,900	4,467	2,931	.....
Valdosta town	1,489,145	660,728	828,417	14,891	4,408	4,527	4,467	1,489	.....
Lumpkin	701,844	436,424	265,420	6,833	2,076	3,537	518	702	.....
McDuffie	969,722	638,792	330,930	11,347	2,870	5,857	1,650	970	.....
McIntosh	919,988	563,335	356,653	18,923	2,723	8,280	7,000	920	.....
Darien city	587,669	462,969	124,700	14,616	1,739	5,289	7,000	588	.....
Macon	1,904,248	1,059,971	844,277	31,757	5,637	11,425	8,490	1,904	4,301
Marshallville village	165,000	150,000	15,000	2,044	180	990	400	165	.....
Madison	1,079,322	666,370	412,952	12,943	3,195	8,419	250	1,079	.....
Marion	1,190,770	680,927	509,843	14,730	3,525	8,214	1,800	1,191	.....
Meriwether	2,038,143	1,316,555	721,588	17,492	6,033	9,151	270	2,038	.....
Miller	587,034	262,765	324,269	4,960	1,737	2,636	.....	587	.....
Milton	984,376	595,137	389,239	7,836	2,914	3,938	.....	984	.....
Mitchell	1,687,310	970,130	717,180	16,217	4,994	8,150	1,386	1,687	.....
Monroe	2,376,577	1,423,298	953,279	24,051	7,034	11,883	2,757	2,377	.....
Montgomery	1,426,465	694,492	731,973	9,415	4,223	3,566	200	1,426	.....
Morgan	2,903,380	1,663,817	1,239,563	26,408	8,594	11,821	3,090	2,903	.....
Madison city	1,236,219	579,156	657,063	12,930	3,659	4,945	3,090	1,236	.....
Murray	1,306,658	830,759	475,899	13,186	3,867	7,892	120	1,307	.....
Muscogee	15,000,098	8,631,381	6,368,717	242,219	44,400	30,000	132,360	15,000	20,459
Columbus city	13,410,460	a7,711,014	a5,699,446	232,749	39,700	26,820	132,360	13,410	20,459
Newton	2,373,542	1,361,428	1,012,114	25,894	7,025	12,817	1,024	2,374	2,654
Covington town	663,544	418,000	245,544	9,529	1,964	3,583	664	664	2,654
Oconee	1,159,609	670,965	488,644	11,942	3,432	7,000	350	1,160	.....
Oglethorpe	1,673,012	987,804	685,208	16,871	4,952	10,038	208	1,673	.....
Paulding	1,424,222	916,432	507,790	12,449	4,216	6,409	400	1,424	.....
Pickens	819,215	418,203	401,012	10,917	2,425	7,373	300	819	.....
Pierce	1,185,554	532,713	652,841	10,315	3,509	5,323	297	1,186	.....
Pike	2,745,040	1,637,100	1,107,940	26,907	8,125	13.725	812	2,745	1,500
Barnesville town	822,598	495,835	326,763	8,870	2,434	4,113	.....	823	1,500
Polk	2,815,727	1,777,456	1,038,271	44,112	8,334	21,231	8,731	2,816	3,000
Cedartown town	920,000	650,000	270,000	21,621	2,724	6,937	8,040	920	3,000
Pulaski	2,051,903	1,174,038	877,865	19,510	6,074	7,264	4,120	2,052	.....
Hawkinsville town	600,000	500,000	100,000	7,500	1,776	2,124	3,000	600	.....
Putnam	2,042,384	1,216,612	825,772	19,726	6,046	7,148	4,490	2,042	.....
Eatonton city	731,683	a431,683	a300,000	9,949	2,166	2,561	4,490	732	.....

a Estimated by this office.

ASSESSED VALUATION OF PROPERTY TAXED AND AD VALOREM TAXATION, IN DETAIL: 1890—Continued.

COUNTIES AND MUNICIPALITIES.	ASSESSED VALUATION.			AD VALOREM TAXATION.					
	Total.	Real estate.	Personal property.	Total.	Levy, except for schools.			Levy for schools.	
					State.	County.	Municipal.	State.	County and minor division.
Quitman	$653,771	$377,495	$276,276	$5,884	$1,935	$3,295	.....	$654	.....
Rabun	562,172	325,878	236,294	6,005	1,664	3,091	$688	562	.....
Randolph	2,106,004	1,209,344	896,660	21,840	6,234	9,067	4,433	2,106	.....
Cuthbert town	476,984	259,901	217,083	7,613	1,412	1,908	3,816	477	.....
Richmond	22,953,300	12,496,690	10,456,610	455,587	67,942	75,746	236,153	22,953	$52,793
Augusta city	a18,892,230	b10,304,853	b8,587,377	416,762	55,921	62,344	236,153	18,892	43,452
Rockdale	1,268,762	764,859	503,903	14,566	3,755	8,374	1,168	1,269	.....
Conyers town	b467,249	b267,249	b200,000	5,934	1,215	3,084	1,168	467	.....
Schley	732,214	447,203	285,011	7,531	2,168	4,393	238	732	.....
Screven	1,446,587	637,675	808,912	21,410	4,282	14,466	1,215	1,447	.....
Spalding	3,119,889	1,808,553	1,311,336	50,615	9,235	13,416	20,242	3,120	4,602
Griffin city	1,840,850	1,232,270	608,580	40,050	5,449	7,916	20,242	1,841	4,602
Stewart	1,944,587	1,203,336	741,251	23,072	5,756	9,723	4,472	1,945	1,176
Lumpkin town	235,134	121,105	114,029	7,280	696	1,176	3,997	235	1,176
Sumter	5,835,240	3,352,496	2,482,744	105,376	17,273	23,108	38,881	5,835	20,279
Americus city	4,055,891	2,152,498	1,903,393	90,932	12,005	16,061	38,531	4,056	20,279
Talbot	1,475,807	977,130	498,677	14,349	4,368	7,379	1,126	1,476	.....
Talbotton town	225,279	134,293	90,986	3,144	667	1,126	1,126	225	.....
Taliaferro	696,886	435,457	261,429	11,971	2,063	8,711	500	697	.....
Tattnall	2,363,694	1,261,257	1,102,437	15,269	6,996	5,909	.....	2,364	.....
Taylor	898,325	523,637	374,688	8,649	2,659	4,042	1,050	898	.....
Telfair	802,015	440,135	361,880	11,319	2,374	7,218	925	802	.....
Terrell	2,324,459	1,203,339	1,121,120	33,870	6,881	11,715	6,200	2,324	6,750
Dawson town	1,500,000	1,100,000	400,000	26,250	4,440	7,560	6,000	1,500	6,750
Thomas	5,107,516	3,011,773	2,095,743	51,789	15,118	17,366	14,197	5,108	.....
Thomasville town	2,833,446	b1,833,446	b1,000,000	34,001	8,387	8,614	14,167	2,833	.....
Towns	366,068	200,027	166,041	3,097	1,084	1,647	.....	366	.....
Troup	3,718,400	1,944,996	1,773,404	44,919	11,007	14,874	11,727	3,718	3,593
Lagrange city	1,770,395	955,930	814,465	22,945	5,241	7,082	8,852	1,770	.....
West Point city	550,000	400,000	150,000	10,396	1,628	2,200	2,425	550	3,593
Twiggs	748,887	465,628	283,259	6,329	2,217	3,363	.....	749	.....
Union	616,680	339,819	276,861	4,292	1,825	1,850	.....	617	.....
Upson	1,429,513	811,790	617,723	16,082	4,231	8,577	1,844	1,430	.....
Thomaston town	461,000	461,000	(c)	6,436	1,365	2,766	1,844	461	.....
Walker	2,494,508	1,598,775	895,733	17,661	7,384	7,483	300	2,494	.....
Walton	2,518,038	1,345,579	1,172,459	19,263	7,453	8,813	479	2,518	.....
Ware	1,936,749	1,009,314	927,435	28,101	5,733	13,118	5,035	1,937	2,278
Waycross town	1,200,000	635,950	564,050	20,009	3,552	8,124	4,855	1,200	2,278
Warren	1,365,263	825,625	539,638	10,363	4,041	4,096	861	1,365	.....
Washington	3,889,619	2,352,958	1,536,661	35,926	11,513	16,558	3,965	3,890	.....
Sandersville city	525,000	400,000	125,000	6,410	1,554	2,231	2,100	525	.....
Wayne	1,257,193	584,504	672,689	13,428	3,721	6,788	1,662	1,257	.....
Webster	761,721	450,465	311,256	6,464	2,253	3,449	.....	762	.....
White	673,417	426,977	246,440	6,616	1,994	3,949	.....	673	.....
Whitfield	2,867,761	1,555,132	1,312,629	39,627	8,488	18,352	7,453	2,868	2,466
Dalton city	1,233,325	713,325	520,000	13,264	678	2,171	7,399	552	2,466
Wilcox	1,397,737	805,111	592,626	12,871	4,137	6,276	1,060	1,398	.....
Wilkes	3,096,505	1,637,545	1,458,960	33,007	9,166	17,620	3,125	3,096	.....
Washington village	1,250,000	b750,000	b500,000	15,200	3,700	7,125	3,125	1,250	.....
Wilkinson	1,250,892	683,342	567,550	14,442	3,703	8,900	588	1,251	.....
Worth	1,477,609	753,044	724,565	8,263	4,375	2,321	90	1,477	.....

a County assessment. b Estimated by this office. c Personal property not taxed.

IDAHO.

ASSESSED VALUATION.

The assessment of all taxable property is made as of the second Monday of April in each year or as of the day of assessment, between said second Monday of April and the second Monday of August. With the exception of the property of railroad and telegraph companies situated in more than one county, all property of every description, including moneys, credits, and investments, is assessed by the county assessors. The railroad and telegraph property above excepted is assessed by the state board of equalization.

The following property is exempt from taxation: property used exclusively for public schools and such as may belong to the United States, the state, or to any county or municipal corporation or school district within the state; churches, chapels, and other buildings, with the lots of ground appurtenant thereto and used therewith, belonging to any church organization or society and used for religious worship, and from which no rent is derived, with their furniture and equipments; also public cemeteries; buildings or parts of buildings owned and used by the order of Masons or Odd Fellows, or by any other benevolent or charitable society, exclusively for the purposes of their order and their furniture and equipments; the property of resident widows and orphan children not to exceed the amount of $1,000 to any one family when their total assessment is less than $5,000; growing crops; capital stock of corporations where the property of the corporation has been assessed; mining claims, except machinery, property, and improvements upon or appurtenant thereto; public and private libraries; tools of a mechanic, farmer, miner, or prospector, and household furniture of a family or householder not exceeding in value $200, and possessory rights to public lands.

The assessor is required to exact from each person a written statement, under oath, setting forth specifically all the real and personal property owned by him, or in his possession, or under his control, on the second Monday of April, and as to property not within the state on that day or on the day of assessment. In case such statement is not made, the assessor is required to note the fact on the assessment book and make an estimate of the value of the property of the delinquent, which value must not be reduced by the board of commissioners.

The declared intent of the law is to secure the assessment of all taxable property at its full cash value.

The board of commissioners of each county meets annually in August to examine the assessment book and equalize the assessments. The board has the power to hear and determine all complaints, to cause the assessor to assess any property that may have been omitted, and to correct any valuation by adding or deducting such sum as may be necessary to make it conform to the actual cash value.

To and including 1890 the territorial board of equalization appears to have had jurisdiction only over the assessment of the railroad and telegraph property hereinbefore referred to, and not to have been empowered to equalize other assessments. Since that period, however, the legislature of the state has extended the powers and duties of the state board to include the annual examination and equalization of all assessments.

The value of railroad and telegraph property for 1890, as reported by the territorial controller and herein included with personal property, is $5,439,677.

AD VALOREM TAXATION.

The taxation herein shown is that levied upon the valuation reported for 1890.

The territorial tax rate for the year is 4 mills on each dollar of valuation, all devoted to general purposes. There is no territorial or state school tax.

The county taxes are levied by the several boards of commissioners. The county school taxation is herein combined with taxation levied by school districts, independent school districts, and boards of education.

The assessment is for the year 1890, as equalized by the county boards, and on this assessment all taxes reported have been levied. The figures have been taken from the general report of the state controller and special reports of county and municipal officers made to this office.

The aggregate taxation of 1880, as reported by the Tenth Census, $195,887, includes poll taxes amounting to $9,118, which should be deducted for purposes of comparison, making the total for that period $186,769.

ASSESSED VALUATION OF PROPERTY TAXED AND AD VALOREM TAXATION, IN DETAIL: 1890.

COUNTIES AND MUNICIPALITIES.	ASSESSED VALUATION.			AD VALOREM TAXATION.					
	Total.	Real estate.	Personal property.	Total.	Levy, except for schools.			Levy for schools.	
					State.	County.	Municipal.	State.	County and minor division.
The State	$25,748,437	$9,977,463	$15,770,974	$761,561	$102,995	$389,347	$27,946	.....	$241,273
Ada	3,744,642	2,041,102	1,703,540	102,307	14,979	31,829	15,521	.....	39,978
Boise city	1,364,598	1,000,598	364,000	36,163	5,459	11,599	13,646	.....	5,459
Alturas	649,104	298,331	350,773	29,800	2,596	13,631	.....	.....	13,573
Bear Lake	922,913	262,427	660,486	25,436	3,692	16,612	.....	.....	5,132
Bingham	3,177,658	790,757	2,386,901	101,404	12,711	57,198	.....	.....	31,495
Boise	711,982	104,570	607,412	16,874	2,848	7,120	.....	.....	6,906
Cassia	701,938	261,750	440,188	18,251	2,808	11,231	.....	.....	4,212
Custer	733,470	196,290	537,180	24,938	2,934	19,070	.....	.....	2,934
Elmore	1,063,499	299,426	764,073	27,023	4,254	18,611	.....	.....	4,158
Idaho	1,002,877	391,468	611,409	18,676	4,012	9,527	.....	.....	5,137
Kootenai	1,480,959	652,211	828,748	43,319	5,924	20,733	2,351	.....	14,311
Latah	2,755,295	1,936,227	819,068	77,838	11,021	27,553	1,200	.....	38,064
Lemhi	669,995	218,304	451,691	16,750	2,680	10,720	.....	.....	3,350
Logan	1,972,848	222,819	1,750,029	67,476	7,891	38,471	1,386	.....	19,728
Nez Perces	1,409,749	706,048	703,701	36,370	5,639	15,507	5,388	.....	9,836
Oneida	1,086,990	376,362	710,628	30,489	4,348	15,218	.....	.....	10,923
Owyhee	838,271	179,732	658,539	21,637	3,353	12,574	.....	.....	5,710
Shoshone	1,707,841	483,404	1,224,437	66,913	6,831	46,966	1,500	.....	11,616
Washington	1,118,406	556,235	562,171	36,060	4,474	16,776	600	.....	14,210

ILLINOIS.

ASSESSED VALUATION.

The assessment of all taxable real and personal property is made annually as of the first day of May, and includes the following classes: real and personal property, moneys, credits, bonds or stocks and other investments, shares of stock of incorporated companies and associations, and personal property in transit to or from the state, used, held, owned, or controlled by persons residing in the state, shares of capital stock of banks and banking companies doing business in the state, and capital stock of companies and associations incorporated under the laws of the state; but the following property is exempt from taxation: lands donated by the United States for school purposes, not sold or leased; all public schoolhouses; all property of institutions of learning, including the real estate on which the institutions are located, not leased by such institutions or otherwise used with a view to profit; church property actually and exclusively used for public worship when the land is owned by the congregation; lands used exclusively as graveyards or grounds for burying the dead; unentered government lands; all public buildings or structures of whatsoever kind, and the contents thereof, and the land on which the same are located, belonging to the United States; property of every kind belonging to the state; property belonging to any county, town, village, or city used exclusively for the maintenance of the poor; all swamp or overflowed lands belonging to any county so long as the same remain unsold by such county; all public buildings belonging to any county, township, city, or incorporated town, with the ground on which such buildings are erected, not exceeding in any case 10 acres; property of institutions of purely public charity when actually and exclusively used for such charitable purposes, not leased or otherwise used with a view to profit; all free public libraries; fire engines and other implements used for the extinguishment of fires, with the building used exclusively for the safe keeping thereof, and the lot of reasonable size on which the building is located, when belonging to any city, village, or town; market houses, public squares, or other public grounds used exclusively for public purposes; all works, machinery, and fixtures belonging exclusively to any town, village, or city, and used exclusively for conveying water to such town, village, or city, and property which may be used exclusively by societies for agricultural, horticultural, mechanical, and philosophical purposes, and not for pecuniary profit.

The assessment of all classes of property and taxables, except the capital stock of certain companies and associations and the railroad track and rolling stock of railroads which are assessed by the state board of equalization, is made by local assessors. The law requires the assessment to be made at a fair cash value.

The owner is required to list all his taxables annually according to a form prescribed by law, and if he fails to do so, or if, in the opinion of the assessor he has not made a full, fair, and complete schedule, the assessor may examine such owner under oath relative to his property, and proceed to list it, according to his best judgment and information. It appears that the owner, in thus listing his personal property, is called upon to place a value thereon. The assessment of real estate must be determined by the assessor upon actual view of the premises.

In counties under township organization, the assessor, clerk, and supervisor of every township are required to meet on the fourth Monday of June annually for the purpose of reviewing and correcting the assessments in such township.

In counties under township organization the board of supervisors, and in Cook county and all counties not under township organization the board of county commissioners, meet annually in July to assess real estate omitted by the assessor, to hear and determine all complaints as to assessments, and to equalize the valuations between the several cities, towns, and districts. The law provides that the county board shall not reduce the aggregate valuation of the county, as fixed by the assessors, nor increase such aggregate, except in such an amount as may be actually necessary and incidental to a proper and just equalization.

The state board of equalization, consisting of 1 member from each of the congressional districts of the state, meets annually in August and examines the abstracts of property assessed for taxation and equalizes the assessments as between the several counties. The law provides that the board shall not reduce the aggregate valuation of the state, as assessed and equalized by the several county boards, nor increase it, except in such an amount as may be reasonably necessary to a just equalization, and not exceeding in any event 1 per cent of such aggregate.

On completion of its duties the board certifies to the clerk of each county the result of its action, and thereupon the county clerk duly corrects and prepares the assessment rolls for the extension of taxation for all purposes in the several cities, townships, towns, and school districts.

The valuation herein reported is that assessed as of May 1, 1890, and equalized by the county and state boards of equalization and returned to this office by the several county clerks. The aggregate exceeds the aggregate returned by the state board in its published report for 1890 by the sum of $790,144. This excess is said to be caused by the addition to the assessment rolls, after the report of the state board, of certain property omitted therefrom and to the correction of errors in that report, but no detailed corrections were furnished the Census Office.

The aggregate assessment of the state for each of the 11 years from 1880 to 1890, both years inclusive, as reported by the state auditor of public accounts, has been as follows:

1880	$786, 616, 394	1886	$793, 563, 498
1881	799, 813, 566	1887	797, 752, 888
1882	809, 995, 895	1888	784, 911, 874
1883	817, 904, 721	1889	792, 197, 542
1884	809, 169, 803	1890	808, 892, 782
1885	798, 482, 823		

The state board of equalization declares that in 1880 the assessed value of all taxable property was 50 per cent and in 1890 only 25 per cent of its true value, and this declaration should be considered in any comparison of the assessments of the two periods.

The valuation of railroad property and capital stock of corporations, as assessed by the state board in 1890 and herein included, is $72,974,396 and $6,671,909, respectively.

AD VALOREM TAXATION.

The taxation herein reported is that levied upon the valuations of 1890.

The total rate was fixed by the proper officers at 36 cents on each $100 of valuation, of which 22.5 cents was for general purposes and 13.5 cents for school purposes. The amount of such taxation, herein reported as returned by the several county clerks, is for general purposes $3,642 more and for school purposes $967 less than the amount actually produced at the rates named.

The county boards of the several counties levy all taxation for county purposes, the aggregate amount of which must not exceed 75 cents on each $100 of valuation, except for payment of indebtedness existing at the time of the adoption of the present state constitution, unless authorized by a vote of the people. There is no county school tax, the whole amount of county and minor division levy reported being that of school districts and boards of education in cities and incorporated towns.

The detailed taxation has been computed by this office upon rates stated by county and local officers.

The total taxation for 1880, including additional $5,302,605 taxes levied for township purposes, was $24,586,018, as reported by the Tenth Census.

ASSESSED VALUATION OF PROPERTY TAXED AND AD VALOREM TAXATION, IN DETAIL: 1890.

COUNTIES AND MUNICIPALITIES.	ASSESSED VALUATION.			AD VALOREM TAXATION.					
	Total.	Real estate.	Personal property.	Total.	Levy, except for schools.			Levy for schools.	
					State.	County.	Municipal.	State.	County and minor division.
The State	$809, 682, 926	$587, 442, 289	$222, 240, 637	$33, 090, 429	$1, 825, 429	$4, 650, 182	$14, 768, 426	$1, 092, 105	$10, 754, 287
Adams	13, 330, 473	11, 167, 652	2, 162, 821	517, 482	30, 051	100, 090	262, 290	18, 050	107, 001
Burton township	337, 575	283, 973	53, 602	8, 404	761	2, 535	2, 334	457	2, 317
Camp Point township	399, 132	286, 099	113, 033	10, 562	900	2, 997	1, 286	540	4, 839
Camp Point village	133, 000	64, 608	68, 392	4, 545	300	998	1, 454	180	1, 613
Clayton township	475, 273	333, 862	141, 411	10, 171	1, 071	3, 568	981	643	3, 908
Clayton village	112, 067	69, 144	42, 923	2, 400	253	841	a232	152	922
Columbus township	211, 608	174, 557	37, 051	5, 426	478	1, 589	1, 478	287	1, 594
Concord township	214, 879	183, 400	31, 479	5, 398	485	1, 614	1, 122	291	1, 886
Ellington township	590, 693	468, 147	122, 546	11, 218	1, 331	4, 433	3, 521	798	1, 135
Gilmer township	389, 300	307, 673	81, 627	7, 666	878	2, 922	1, 355	526	1, 985
Honey Creek township	325, 774	254, 054	71, 720	8, 254	735	2, 446	1, 635	441	2, 997
Keene township	289, 212	171, 125	118, 087	8, 378	653	2, 172	2, 097	391	3, 065
Liberty township	252, 423	198, 442	53, 981	7, 135	570	1, 896	1, 318	341	3, 010
Lima township	288, 024	243, 269	44, 755	7, 610	650	2, 163	2, 179	390	2, 228
McKee township	84, 192	64, 089	20, 103	3, 707	190	634	1, 292	115	1, 476
Melrose township	645, 730	541, 320	104, 410	12, 554	1, 444	4, 847	2, 914	886	2, 463
Mendon township	495, 735	381, 864	113, 871	13, 519	1, 118	3, 721	3, 648	670	4, 362
Northeast township	559, 253	396, 196	163, 057	13, 460	1, 260	4, 198	2, 997	757	4, 248
Payson township	498, 770	415, 482	83, 288	12, 992	1, 125	3, 744	2, 475	675	4, 973
Quincy city	4, 883, 360	4, 735, 599	147, 761	316, 686	11, 014	36, 674	216, 924	6, 609	45, 465
Richfield township	230, 255	188, 686	41, 569	5, 551	520	1, 729	1, 018	312	1, 972
Riverside township	367, 961	262, 950	105, 011	9, 695	829	2, 762	3, 792	498	1, 814
Ursa township	487, 420	358, 263	129, 157	11, 655	1, 099	3, 660	3, 271	660	2, 965
Alexander	2, 178, 377	1, 533, 622	644, 755	125, 540	4, 903	16, 349	76, 344	2, 940	25, 004
Cairo city (b)	1, 588, 192	1, 194, 442	393, 750	105, 094	3, 575	11, 918	70, 623	2, 144	16, 834
Elco precinct	87, 330	61, 580	25, 750	1, 973	196	655	.....	118	1, 004
Bond	3, 003, 401	2, 116, 260	887, 141	55, 739	6, 772	(c)	18, 958	4, 058	25, 951
Burgess township	313, 262	201, 733	111, 529	5, 195	703	.....	1, 733	421	2, 338
Central township	332, 416	230, 356	102, 060	5, 291	750	.....	1, 893	449	2, 199
Greenville city	348, 968	217, 364	131, 604	11, 101	785	.....	5, 309	471	4, 536
Lagrange township	288, 601	224, 655	63, 946	4, 340	650	.....	1, 668	390	1, 632
Mills township	225, 550	185, 995	39, 555	4, 394	505	.....	1, 470	303	2, 116
Mulberry Grove township	333, 800	235, 348	98, 452	6, 332	760	.....	2, 279	455	2, 838
Old Ripley township	225, 995	178, 950	47, 045	4, 299	512	.....	1, 145	307	2, 335
Pleasant Mound township	322, 237	205, 379	116, 858	5, 055	726	.....	1, 132	435	2, 762
Shoal Creek township	350, 311	235, 560	114, 751	6, 717	791	.....	1, 769	473	3, 684
Tamalco township	262, 261	200, 920	61, 341	3, 015	590	.....	560	354	1, 511
Boone	3, 358, 937	2, 304, 878	1, 054, 059	75, 366	7, 562	8, 066	21, 420	4, 536	33, 782
Belvidere city	624, 371	374, 650	249, 721	24, 482	1, 407	1, 501	8, 767	844	11, 963
Belvidere township	381, 955	268, 169	113, 786	7, 918	861	917	1, 573	516	4, 051
Bonus township	363, 226	246, 308	116, 918	7, 421	817	872	2, 046	491	3, 195
Boone township	356, 285	238, 749	117, 536	6, 282	802	856	1, 587	481	2, 556
Caledonia township	439, 923	265, 655	174, 268	6, 205	990	1, 056	987	594	2, 578
Brown	2, 177, 225	1, 474, 503	702, 722	57, 890	4, 902	12, 193	16, 553	2, 949	21, 293
Buckhorn township	98, 282	79, 377	18, 905	3, 312	222	552	687	132	1, 719
Cooperstown township	261, 613	199, 732	61, 881	6, 855	590	1, 467	2, 170	354	2, 274
Elkhorn township	166, 049	125, 031	41, 018	4, 365	375	933	1, 245	224	1, 588
Lee township	303, 295	195, 360	107, 935	6, 849	683	1, 700	1, 248	409	2, 809
Mount Sterling town	266, 658	155, 818	110, 840	9, 036	600	1, 493	3, 064	360	3, 519
Mount Sterling township	408, 368	284, 591	123, 777	8, 497	921	2, 278	1, 904	550	2, 844
Pea Ridge township	158, 580	108, 757	49, 823	4, 195	348	888	1, 389	225	1, 345
Versailles township	274, 228	147, 993	126, 235	8, 437	620	1, 535	2, 936	371	2, 975
Bureau	10, 877, 607	7, 297, 686	3, 579, 921	294, 661	24, 278	47, 705	96, 930	14, 630	111, 118
Arispie township	437, 672	245, 000	192, 672	12, 515	985	1, 893	4, 173	591	4, 873
Berlin township	539, 958	350, 162	189, 796	11, 121	1, 214	2, 319	3, 584	727	3, 277
Concord township	595, 584	353, 556	242, 028	17, 401	1, 337	2, 558	5, 401	802	7, 303
Dover township	446, 181	336, 719	109, 462	9, 695	1, 002	1, 915	3, 287	600	2, 891
Hall township	520, 556	299, 732	220, 824	25, 721	1, 170	2, 236	14, 214	702	7, 399
Indiantown township	320, 428	244, 093	76, 335	8, 709	717	1, 361	3, 762	430	2, 439
Lamoille township	487, 418	337, 587	149, 831	9, 470	1, 094	2, 088	1, 631	657	4, 000
Neponset township	495, 608	348, 950	146, 658	9, 829	1, 114	2, 128	2, 107	667	3, 813
Ohio township	475, 933	337, 034	138, 899	14, 488	1, 070	2, 043	6, 358	641	4, 376
Princeton city	751, 200	327, 651	423, 549	38, 793	1, 781	3, 404	21, 270	1, 068	11, 270
Princeton township	434, 710	355, 414	79, 296	15, 498	951	1, 817	880	570	11, 230
Selby township	372, 647	276, 870	95, 777	9, 417	837	1, 698	1, 794	502	4, 586
Spring Valley city	492, 351	271, 612	220, 739	16, 773	1, 107	2, 117	5, 879	664	7, 006
Walnut township	425, 593	286, 733	138, 860	13, 118	956	1, 825	5, 054	572	4, 711
Westfield township	442, 878	333, 508	109, 370	7, 510	947	1, 902	308	643	3, 710
Wyanet township	552, 151	317, 343	234, 808	13, 246	1, 242	3, 372	2, 483	744	5, 405
Calhoun (d)	795, 047	554, 177	240, 870	20, 903	1, 790	5, 947	3, 756	1, 074	8, 336
Northern district	348, 373	252, 703	95, 670	10, 171	784	2, 595	1, 554	471	4, 767
Southern district	446, 674	301, 474	145, 200	10, 732	1, 006	3, 352	2, 202	603	3, 569
Carroll	4, 944, 182	3, 160, 544	1, 783, 638	125, 354	11, 124	15, 317	35, 810	6, 675	56, 428
Fairhaven township	258, 504	199, 211	59, 293	4, 937	582	801	904	349	2, 301
Lanark city	272, 000	145, 897	126, 103	8, 294	612	843	3, 317	367	3, 155
Mount Carroll city	321, 037	193, 193	127, 844	10, 820	722	995	3, 983	433	4, 687
Mount Carroll township	187, 214	162, 723	24, 491	4, 920	421	580	945	253	2, 721

a No village tax; village proportion of township tax.
b Reported by county clerk as coextensive with Cairo precinct.
c No county tax levied.
d Under the old county organization; valuation assessed only by districts, township lines being ignored.

ASSESSED VALUATION OF PROPERTY TAXED AND AD VALOREM TAXATION, IN DETAIL: 1890—Continued.

COUNTIES AND MUNICIPALITIES.	ASSESSED VALUATION.			AD VALOREM TAXATION.					
					Levy, except for schools.			Levy for schools.	
	Total.	Real estate.	Personal property.	Total.	State.	County.	Municipal.	State.	County and minor division.
Carroll—Continued.									
Rock Creek township	$365,460	$281,813	$83,647	$7,546	$822	$1,133	$837	$493	$4,261
Savanna city	390,307	202,567	187,740	14,190	878	1,210	5,994	527	5,581
Savanna township	90,590	40,323	50,267	1,913	204	281	.....	122	1,306
Wysox township	496,062	368,497	127,565	10,723	1,116	1,538	2,682	670	4,717
York township	316,668	254,793	61,875	6,559	713	982	1,704	428	2,732
Cass	3,533,536	2,658,249	875,287	121,368	7,893	22,973	38,572	4,827	47,103
Arenzville precinct	372,784	319,159	53,625	8,682	840	2,422	2,075	502	2,843
Ashland precinct	182,312	156,330	25,982	4,740	411	1,187	730	246	2,166
Ashland town	109,762	74,850	34,912	7,046	257	713	2,360	137	3,579
Beardstown city	371,121	257,505	113,616	29,703	835	2,411	12,970	500	12,987
Chandlerville precinct	232,310	176,097	56,213	8,958	523	1,512	2,746	313	3,864
Virginia city	243,057	163,415	79,642	13,081	547	1,579	5,954	327	4,674
Virginia precinct	445,819	387,802	58,017	9,229	729	2,899	1,973	677	2,751
Champaign	10,152,110	7,687,080	2,465,030	351,591	22,913	50,819	140,325	13,726	123,808
Brown township	374,957	249,241	125,716	11,718	846	1,877	2,632	507	5,856
Champaign city	883,744	606,885	276,859	58,058	1,988	4,418	32,785	1,193	17,674
Champaign township	304,531	241,659	62,872	10,293	694	1,533	4,109	416	3,541
Compromise township	392,975	314,127	78,848	10,010	887	1,967	2,398	531	4,227
East Bend township	290,439	229,166	61,273	8,879	655	1,453	2,974	393	3,404
Ludlow township	295,765	232,302	63,463	7,934	667	1,480	2,384	390	3,004
Mahomet township	330,941	230,395	100,546	13,719	749	1,658	7,836	447	3,029
Ogden township	319,352	242,608	76,744	8,629	720	1,598	1,922	432	3,957
Pesotum township	265,059	221,237	43,822	7,987	598	1,327	2,924	359	2,779
Philo township	384,663	272,407	112,256	9,316	868	1,926	2,322	519	3,681
Rantoul township	382,653	332,890	49,763	11,627	872	1,917	3,532	522	4,784
Rantoul village	115,087	85,595	29,492	6,329	259	575	3,614	155	1,726
Raymond township	309,662	231,338	78,324	8,219	692	1,549	2,670	414	2,894
Sadorus township	369,519	250,508	119,011	13,365	832	1,848	4,644	498	5,543
St. Joseph township	366,753	244,633	122,120	14,282	829	1,836	5,439	496	5,682
Sidney township	363,404	242,564	120,840	11,317	819	1,819	3,510	493	4,676
Somer township	268,836	235,370	33,466	7,668	607	1,346	2,284	363	3,068
South Homer township	339,402	247,210	92,192	13,483	767	1,699	4,414	459	6,144
Tolono township	378,740	288,162	90,578	12,393	855	1,897	3,032	512	6,097
Urbana city	448,223	291,191	157,032	25,456	1,009	2,241	16,672	604	4,930
Urbana township	379,712	281,185	98,527	14,549	864	1,906	8,287	518	2,974
Christian	7,582,770	5,681,782	1,900,988	205,948	17,100	25,091	70,503	10,261	82,993
Assumption township	445,961	356,844	89,117	9,220	1,007	1,481	1,928	604	4,200
Assumption village (a)	.....	.....	.....	.....	.....	.....	.....	.....	.....
Bear Creek township	348,246	248,489	99,757	9,134	786	1,152	3,964	471	2,761
Buckhart township	634,636	468,351	166,285	18,222	1,431	2,101	4,102	860	9,728
Greenwood township	290,161	234,344	55,817	5,155	654	960	1,430	393	1,718
Locust township	367,681	265,657	102,024	8,507	829	1,215	1,920	497	4,046
Mosquito township	364,221	296,954	67,267	8,481	821	1,205	1,776	493	4,186
Mount Auburn township	338,859	290,260	48,599	8,228	765	1,123	1,280	458	4,602
Pana city	600,740	363,367	237,373	30,408	1,357	1,988	14,177	813	12,073
Pana township	445,969	338,385	107,584	11,732	1,005	1,478	6,033	604	2,612
Prairieton township	269,003	232,313	36,690	5,060	607	891	1,340	364	1,858
Ricks township	402,025	299,562	102,463	8,829	907	1,330	1,964	544	4,084
Rosemond township	379,538	269,590	109,948	6,687	855	1,254	1,209	514	2,855
South Fork township	558,697	472,529	86,168	9,503	1,259	1,847	1,745	756	3,896
Stonington township	373,495	271,693	101,802	8,046	842	1,235	1,669	505	3,795
Taylorville city	371,341	227,402	143,939	27,648	839	1,229	14,549	503	10,528
Taylorville township	410,375	288,989	121,386	12,688	924	1,358	7,742	555	2,109
Clark	3,020,961	2,080,208	940,753	94,704	6,803	15,139	32,836	4,080	35,846
Anderson township	109,492	90,746	18,746	3,125	247	550	1,027	148	1,153
Casey township	334,525	203,206	131,319	10,685	756	1,676	3,042	454	4,757
Darwin township	140,158	77,068	63,090	4,200	315	704	1,361	189	1,631
Dolson township	197,931	166,082	31,849	4,552	446	992	844	267	2,003
Johnson township	149,072	123,715	25,357	4,215	335	747	1,308	200	1,625
Marshall city	181,320	98,898	82,422	12,057	408	907	4,877	245	5,620
Marshall township	193,099	116,243	76,856	6,880	432	967	2,736	259	2,486
Martinsville township	287,953	210,650	77,303	7,674	651	1,443	1,864	391	3,325
Melrose township	99,675	78,505	21,170	3,082	224	500	1,017	135	1,206
Orange township	147,532	128,415	19,117	3,488	332	739	934	199	1,284
Wabash township	494,551	317,294	177,257	11,352	1,111	2,478	3,214	666	3,883
Westfield township	138,804	104,697	34,107	8,186	314	696	4,661	188	2,327
York township	187,295	111,966	75,329	6,878	424	938	3,642	254	1,620
Clay	1,943,422	1,183,318	760,104	84,699	4,412	12,689	38,158	2,636	26,804
Bible Grove township	105,215	74,429	30,786	3,856	240	688	1,748	142	1,038
Blair township	71,222	55,516	15,706	2,729	163	466	1,246	97	757
Clay township	213,491	131,198	82,293	9,435	484	1,393	4,174	289	3,095
Flora city	188,593	105,454	83,139	14,088	425	1,226	5,884	254	6,299
Harter township	225,718	122,637	103,081	8,745	513	1,477	4,320	308	2,127
Hoosier township	95,892	66,746	29,146	3,727	218	628	1,602	130	1,149
Larkinsburg township	132,181	61,702	70,479	5,428	300	863	2,337	180	1,748
Louisville township	162,373	81,243	81,130	8,704	369	1,060	4,386	220	2,669
Oskaloosa township	117,336	74,008	43,328	4,320	267	766	2,007	159	1,121
Pixley township	178,077	118,984	59,093	7,194	405	1,163	3,373	242	2,011
Stanford township	207,380	130,933	76,447	7,100	470	1,353	3,267	281	1,729
Xenia township	133,794	68,939	64,855	5,154	303	874	1,956	182	1,839

a Not separately returned; no corporation tax levied.

ASSESSED VALUATION OF PROPERTY TAXED AND AD VALOREM TAXATION, IN DETAIL: 1890—Continued.

COUNTIES AND MUNICIPALITIES.	ASSESSED VALUATION.			AD VALOREM TAXATION.					
					Levy, except for schools.			Levy for schools.	
	Total.	Real estate.	Personal property.	Total.	State.	County.	Municipal.	State.	County and minor division.
Clinton	$3,354,786	$2,423,005	$931,781	$68,378	$7,567	$13,424	$18,940	$4,513	$23,934
Breese township	328,392	207,095	121,297	5,000	739	1,314	1,609	443	895
Carlyle town	224,815	138,406	86,409	7,690	506	899	3,374	303	2,608
Carlyle township	135,453	100,528	34,925	3,426	307	546	1,077	184	1,312
Germantown township	237,446	176,428	61,018	4,993	535	950	1,614	319	1,575
Looking Glass township	325,793	254,240	71,553	6,646	733	1,303	1,139	439	3,032
St. Rose township	247,618	216,990	30,628	3,998	558	990	1,278	334	838
Sugar Creek township	374,726	297,038	77,688	6,390	844	1,499	1,128	506	2,413
Trenton town	101,596	49,996	51,600	2,822	228	406	812	137	1,239
Coles	5,670,210	3,775,319	1,894,891	216,577	12,807	40,325	86,036	7,675	69,734
Ashmore township	496,073	341,008	155,065	12,726	1,120	3,526	2,699	672	4,709
Charleston city	513,702	262,470	251,232	36,522	1,156	3,647	20,650	693	10,376
Charleston township	278,186	166,119	112,067	9,932	635	1,986	3,644	381	3,286
East Oakland township	457,960	289,666	168,294	17,760	1,035	3,257	6,573	620	6,275
Humboldt township	424,485	340,934	83,551	12,477	959	3,018	3,428	574	4,498
Hutton township	377,052	279,886	97,166	10,048	852	2,678	2,392	511	3,615
Lafayette township	408,189	273,144	135,045	9,716	920	2,901	2,172	552	3,171
Mattoon city	891,453	485,019	406,434	51,523	2,004	6,329	27,100	1,203	14,887
Mattoon township	290,421	215,180	75,241	8,968	664	2,084	3,192	397	2,631
Morgan township	232,659	161,107	71,552	6,796	525	1,655	1,740	315	2,561
North Okaw township	386,221	320,610	65,611	10,901	872	2,746	2,805	522	3,956
Paradise township	164,732	124,584	40,148	4,963	373	1,173	1,051	223	2,143
Pleasant Grove township	314,162	196,364	117,798	9,276	712	2,238	1,786	425	4,115
Seven Hickory township	434,915	319,228	115,687	14,969	980	3,087	6,804	587	3,511
Cook	240,230,792	186,213,603	54,017,189	15,097,133	544,117	1,727,501	7,834,175	323,087	4,668,253
Arlington Heights village	91,457	65,254	26,203	4,914	210	660	1,508	125	2,411
Barrington township	488,757	368,590	120,167	13,302	1,102	3,511	2,515	660	5,514
Bloom township	676,039	394,044	281,995	14,619	1,524	4,858	1,916	914	5,407
Blue Island village	321,004	229,922	91,082	25,534	729	2,316	10,323	437	11,729
Bremen township	461,652	278,638	183,014	11,342	1,042	3,319	3,129	624	3,228
Calumet township	453,000	218,709	234,291	25,050	1,051	3,300	7,677	629	12,393
Chicago city	219,356,280	170,554,147	48,802,133	14,082,038	496,646	1,576,937	7,461,356	294,738	4,252,361
North Chicago	20,495,796	17,722,438	2,773,358	1,465,824	46,177	147,261	792,831	27,707	451,848
South Chicago	97,366,397	68,039,322	29,327,075	6,086,252	219,203	699,301	3,207,937	131,521	1,828,290
West Chicago	58,348,489	49,924,722	8,423,767	3,792,850	133,622	419,529	2,014,566	76,973	1,148,160
Chicago, in Calumet township	423,828	273,640	150,188	23,923	970	3,071	12,295	581	7,006
Hyde Park	19,309,556	16,006,221	3,303,335	1,208,038	43,673	139,057	636,410	26,203	362,695
Jefferson	2,088,558	1,768,026	320,532	127,801	4,778	15,129	66,903	2,866	38,125
Lake	16,533,149	12,430,221	4,102,928	1,053,447	37,381	119,090	557,114	22,381	317,481
Lake View	4,790,507	4,389,557	400,950	323,903	10,842	34,499	173,300	6,506	98,756
Cicero township	3,830,753	3,339,762	490,991	219,221	8,671	27,611	91,578	5,202	86,159
Elk Grove township	368,134	308,608	59,526	9,225	832	2,648	3,627	499	1,619
Evanston township	116,466	111,651	4,815	4,058	265	841	637	158	2,157
Evanston village	1,723,686	1,511,581	212,105	120,444	3,891	12,403	57,791	2,339	44,020
Hanover township	459,688	330,088	129,600	10,305	1,038	3,306	1,954	622	3,385
Lagrange village	256,511	221,613	34,898	25,112	586	1,858	7,078	352	15,238
Lemont township	239,939	136,518	103,421	11,850	541	1,726	4,744	325	4,514
Lemont village	194,796	146,021	48,775	12,685	452	1,402	6,862	254	3,715
Leyden township	463,091	349,862	113,229	16,930	1,048	3,332	7,144	629	4,777
Lyons township	1,039,564	724,201	315,363	49,498	2,353	7,485	12,047	1,412	26,201
Maine township	529,498	362,867	166,631	26,701	1,229	3,839	10,181	718	10,734
Morgan Park village	205,616	167,933	37,683	17,586	479	1,500	5,878	287	9,442
New Trier township	260,230	210,492	49,738	12,765	605	1,882	4,800	345	5,133
Niles township	353,183	278,482	74,701	13,949	810	2,548	5,832	470	4,289
Northfield township	347,440	267,116	80,324	9,743	785	2,501	2,401	471	3,585
Norwood Park township	258,231	217,289	40,942	11,647	590	1,869	4,641	353	4,194
Orland township	348,872	227,573	121,299	8,303	784	2,509	1,062	472	3,476
Palatine township	401,484	305,402	96,082	10,159	906	2,887	2,564	543	3,259
Palatine village	142,904	110,676	32,228	5,010	323	1,028	914	193	2,552
Proviso township	855,771	576,159	279,612	61,020	2,000	6,232	17,806	1,167	33,815
Rich township	455,889	279,674	176,215	7,808	1,029	3,277	1,262	616	1,624
Riverside township	439,990	387,353	52,637	32,504	1,005	3,274	15,721	602	11,902
Rogers Park village	502,473	450,361	52,112	24,863	1,135	3,616	10,709	680	8,723
South Evanston village	649,323	581,195	68,128	41,335	1,467	4,673	20,037	881	14,277
Thornton township	1,337,069	555,998	781,071	41,914	3,055	9,676	10,741	1,832	16,610
Washington Heights village	325,799	228,375	97,424	29,189	751	2,367	8,930	450	16,691
West Roseland village	165,770	110,118	55,652	13,019	385	1,205	4,038	230	7,161
Wheeling township	413,762	305,952	107,810	11,561	935	2,975	3,144	557	3,950
Wilmette village	140,860	124,187	16,673	9,864	331	1,024	3,314	183	5,012
Winnetka village	225,178	190,525	34,653	14,855	512	1,626	8,009	307	4,401
Worth township	748,454	536,033	212,421	22,029	1,707	5,395	6,419	1,024	7,484
Crawford	2,083,384	1,437,530	645,854	80,088	4,686	8,937	29,025	2,802	34,638
Honey Creek township	150,021	94,084	55,937	5,666	337	645	1,737	202	2,745
Hutsonville township	333,186	216,989	116,197	14,377	750	1,433	6,904	449	4,841
Lamotte township	422,493	314,828	108,665	15,531	952	1,809	3,704	572	8,494
Licking township	172,710	120,152	52,558	5,840	389	742	1,611	233	2,865
Martin township	76,253	50,848	25,405	3,588	172	328	1,462	103	1,523
Montgomery township	182,244	124,281	57,963	6,814	407	781	2,264	244	3,118
Oblong township	230,178	173,689	56,489	7,006	517	986	2,056	309	3,138
Robinson city	162,856	106,714	56,142	9,921	370	700	5,214	216	3,421
Robinson township	327,190	217,940	109,250	10,402	735	1,405	3,803	440	4,019
Cumberland	1,736,823	1,045,920	690,903	65,723	3,940	12,470	17,957	2,365	28,991
Cottonwood township	153,207	102,621	50,586	5,363	355	1,153	1,551	212	2,002
Crooked Creek township	128,549	93,248	35,301	3,851	291	967	521	175	1,897
Greenup township	263,179	140,600	122,579	13,142	598	1,981	4,753	359	5,451
Neoga township	301,536	187,735	113,801	[illegible]	[illegible]	[illegible]	[illegible]	[illegible]	[illegible]

ASSESSED VALUATION OF PROPERTY TAXED AND AD VALOREM TAXATION, IN DETAIL: 1890—Continued.

COUNTIES AND MUNICIPALITIES.	ASSESSED VALUATION.			AD VALOREM TAXATION.					
					Levy, except for schools.			Levy for schools.	
	Total.	Real estate.	Personal property.	Total.	State.	County.	Municipal.	State.	County and minor division.
Cumberland—Continued.									
Spring Point township	$214,910	$155,112	$59,798	$6,474	$487	$1,616	$1,650	$292	$2,429
Sumpter township	235,365	153,135	82,230	10,130	531	1,171	3,048	320	5,060
Union township	263,214	152,294	110,920	9,248	595	1,984	2,160	357	4,152
Woodbury township	176,863	61,175	115,688	5,285	399	1,329	1,694	239	1,624
Dekalb	8,163,052	5,687,762	2,475,290	211,664	18,371	27,754	68,627	11,021	85,891
Clinton township	399,440	273,060	126,380	10,749	899	1,357	3,450	539	4,504
Cortland township	392,883	256,117	136,766	9,384	884	1,336	2,671	530	3,963
Dekalb city	443,054	308,728	134,326	21,976	997	1,507	10,012	598	8,862
Dekalb township	385,404	278,907	106,497	7,942	867	1,310	2,143	520	3,102
Franklin township	410,630	305,057	105,573	9,568	924	1,397	2,457	555	4,235
Genoa township	454,846	310,076	144,770	12,030	1,023	1,547	4,075	614	4,771
Kingston township	451,058	277,431	173,627	10,896	1,015	1,534	3,214	600	4,524
Malta township	366,592	261,293	105,299	7,360	825	1,246	1,250	494	3,545
Sandwich city	358,165	219,408	138,757	15,832	806	1,218	7,915	484	5,409
Shabbona township	491,355	295,213	196,142	10,532	1,103	1,671	2,169	664	4,925
Somonauk township	454,869	307,321	147,548	12,422	1,022	1,546	3,988	614	5,252
Squaw Grove township	416,966	300,924	116,042	11,502	938	1,418	3,753	563	4,830
Sycamore city	564,264	342,635	221,629	22,684	1,269	1,918	10,101	762	8,634
Sycamore township	406,378	282,932	123,446	7,809	914	1,382	2,033	549	2,931
Dewitt	4,221,546	3,061,237	1,160,309	167,536	9,479	25,735	79,541	5,688	47,093
Barnett township	402,646	289,837	112,809	13,903	906	2,460	6,424	544	3,569
Clintonia township	322,201	228,249	93,952	10,785	725	1,969	2,805	435	4,851
Clinton city	359,726	237,287	122,439	24,491	809	2,198	15,602	486	5,396
Creek township	296,452	229,222	67,230	8,416	667	1,811	3,105	400	2,433
Dewitt township	311,046	234,058	76,988	24,801	699	1,900	18,178	420	3,604
Farmer city	135,458	80,138	55,320	9,900	305	828	6,511	183	2,073
Nixon township	292,620	205,340	87,280	10,999	658	1,787	5,033	395	3,126
Santa Anna township	312,472	226,006	86,466	14,630	703	1,910	6,826	421	4,770
Turnbridge township	374,472	249,912	124,560	13,206	842	2,287	5,989	506	3,582
Wapella township	246,077	199,691	46,386	6,136	554	1,501	1,535	332	2,214
Waynesville township	197,253	142,983	54,270	6,706	444	1,205	1,599	266	3,192
Douglas	4,279,373	3,025,425	1,253,948	136,400	9,624	15,399	55,145	5,774	50,458
Arcola city	202,024	121,483	80,541	12,199	455	727	6,301	272	4,444
Arcola township	470,467	380,884	89,583	13,662	1,059	1,694	6,370	635	3,904
Bourbon township	393,233	284,626	108,607	9,849	884	1,415	2,779	531	4,240
Bowdre township	379,716	279,839	99,877	9,126	853	1,365	3,196	512	3,200
Camargo township	432,813	264,512	168,301	13,298	973	1,557	4,930	584	5,254
Garrett township	474,052	339,520	134,532	14,478	1,066	1,707	5,802	640	5,263
Murdock township	283,085	195,712	87,373	7,421	636	1,018	2,748	382	2,637
Newman township	430,932	294,979	135,953	15,615	969	1,550	6,169	581	6,346
Sargent township	334,290	260,321	73,969	8,454	752	1,203	2,449	451	3,599
Tuscola city	269,081	141,280	127,801	16,950	605	968	8,960	363	6,054
Tuscola township	609,680	462,269	147,411	15,348	1,372	2,195	5,441	823	5,517
Dupage	5,485,276	3,754,195	1,731,081	151,934	12,443	22,038	53,760	7,456	56,237
Addison township	547,763	383,967	163,796	9,122	1,233	2,190	1,642	738	3,319
Bloomingdale township	463,538	327,600	135,938	8,076	1,042	1,854	1,739	625	2,816
Downer Grove township	676,088	492,464	183,624	19,230	1,532	2,654	7,980	919	6,145
Elmhurst village	178,678	99,885	78,793	9,155	402	714	2,553	241	5,245
Hinsdale village	254,761	203,633	51,128	18,017	574	1,019	6,589	343	9,492
Lisle township	385,417	280,637	104,780	7,069	867	1,541	2,545	520	1,596
Milton township	393,142	279,854	113,288	8,597	887	1,575	3,131	532	2,472
Naperville city	357,561	238,581	118,980	13,188	805	1,429	5,578	482	4,894
Naperville township	412,501	278,200	134,301	8,533	928	1,649	3,020	556	2,380
Turner village	253,037	136,874	116,163	8,494	570	1,012	1,341	341	5,230
Wayne township	461,521	304,573	156,948	10,024	1,124	1,997	4,211	674	2,018
Wheaton city	258,570	182,619	75,951	12,588	582	1,034	5,742	348	4,882
Winfield township	430,695	263,270	167,425	8,123	970	1,723	2,774	581	2,075
York township	412,004	282,038	129,966	11,718	927	1,647	4,915	556	3,673
Edgar	6,281,789	4,359,925	1,921,864	218,214	14,163	37,676	88,527	8,435	69,413
Brouillett Creek township	200,424	160,974	39,450	6,354	451	1,202	2,052	270	2,379
Edgar township	537,525	374,577	162,948	12,681	1,210	3,224	2,794	725	4,728
Elbridge township	328,156	218,969	109,187	7,184	739	1,908	1,203	442	2,832
Embarras township	367,348	243,609	123,739	11,137	827	2,203	2,711	495	4,901
Grand view township	398,598	289,393	109,205	8,887	897	2,391	1,532	538	3,529
Hunter township	198,980	158,749	40,231	7,147	448	1,194	3,564	268	1,673
Kansas township	386,431	291,425	95,006	10,803	870	2,317	3,593	522	3,501
Kansas village	107,710	57,153	50,557	7,096	242	646	2,832	145	3,231
Paris city	736,615	425,777	310,838	50,438	1,695	4,419	28,285	956	15,083
Paris township	478,898	326,925	151,973	16,687	1,078	2,871	9,051	647	3,040
Prairie township	307,688	228,364	79,324	8,130	682	1,846	2,825	415	2,362
Ross township	513,139	331,326	181,813	19,232	1,154	3,078	8,046	692	6,262
Shiloh township	419,403	320,645	98,758	12,951	943	2,516	5,175	566	3,751
Stratton township	232,258	161,591	70,667	6,560	522	1,392	2,242	313	2,091
Symmes township	300,910	199,260	101,650	9,412	677	1,804	4,481	406	2,044
Young America township	490,378	357,173	133,205	16,336	1,104	2,941	6,392	661	5,238
Edwards	1,526,659	990,775	535,884	36,438	3,436	6,107	8,733	2,062	16,100
Albion precinct	452,181	276,394	175,787	12,199	1,018	1,809	3,439	610	5,323
French Creek precinct	239,020	134,559	104,461	5,387	539	956	1,120	324	2,448
Grayville city (part of) (a)	30,648	19,358	11,290	1,771	68	122	846	42	693
Salem precinct	208,951	136,287	72,664	4,975	470	836	1,218	283	2,168
Shelby precinct	170,371	126,862	43,509	3,435	384	682	562	230	1,577

a For totals of Grayville city, partly in Edwards and partly in White counties, see White county details.

ASSESSED VALUATION OF PROPERTY TAXED AND AD VALOREM TAXATION, IN DETAIL: 1890—Continued.

COUNTIES AND MUNICIPALITIES.	ASSESSED VALUATION.			AD VALOREM TAXATION.					
					Levy, except for schools.			Levy for schools.	
	Total.	Real estate.	Personal property.	Total.	State.	County.	Municipal.	State.	County and minor division.
Effingham	$3,088,090	$2,054,362	$1,033,728	$85,135	$6,849	$14,194	$36,327	$4,161	$23,604
Altamont town	136,600	87,414	49,186	3,004	307	628	150	184	1,735
Douglas township	151,021	103,542	47,479	7,257	340	694	4,510	204	1,509
Effingham city	309,102	207,914	101,188	20,059	695	1,422	13,631	417	3,894
Jackson township	151,395	100,747	50,648	3,817	340	695	1,010	204	1,568
Mason township	210,017	159,839	50,178	6,727	473	964	2,732	283	2,275
Mound township	266,160	135,428	130,732	3,828	499	1,223	805	359	942
Teutopolis township	140,915	86,400	54,515	4,990	317	647	3,103	190	733
Watson township	144,642	118,861	25,781	4,038	326	666	1,346	195	1,505
Fayette	4,156,622	3,108,666	1,047,956	99,202	9,351	14,953	32,317	5,602	36,979
Avena township	328,426	204,080	124,346	6,744	739	1,181	1,547	442	2,835
Bear Grove township	280,497	177,018	103,479	5,645	630	1,008	1,667	378	1,962
Hurricane township	321,215	259,880	61,335	6,035	723	1,156	1,674	433	2,049
Laclede township	254,505	194,267	60,238	5,311	573	916	1,133	343	2,346
London township	233,646	195,444	38,202	4,390	525	840	327	315	2,383
Otego township	223,467	143,121	80,346	3,912	502	804	832	302	1,472
Ramsey township	309,198	227,114	82,084	7,868	696	1,112	2,651	416	2,993
Sefton township	245,741	192,470	53,271	4,573	553	884	1,065	331	1,740
Seminary township	121,234	93,873	27,361	2,973	273	436	906	163	1,195
Sharon township	331,084	283,355	47,729	6,118	743	1,191	1,388	448	2,348
Vandalia city	345,041	221,794	123,247	21,527	777	1,242	12,003	465	7,040
Vandalia township	165,751	107,407	58,344	5,060	373	596	2,270	223	1,598
Wilburton township	199,137	162,426	36,711	2,671	448	717	468	269	769
Ford	3,678,352	2,645,536	1,032,816	146,669	8,271	30,556	54,855	4,994	47,993
Brenton township	264,808	184,395	80,413	7,632	597	2,200	1,783	358	2,694
Dix township	351,416	258,808	92,608	11,608	792	2,918	3,164	475	4,259
Drummer township	498,917	285,345	213,572	22,464	1,125	4,142	9,941	674	6,582
Gibson town	146,911	103,621	43,290	10,118	331	1,222	6,428	199	1,938
Lyman township	274,693	204,379	70,314	11,213	619	2,282	4,338	371	3,603
Patton township	425,907	309,635	116,272	15,895	961	3,536	3,865	577	6,956
Paxton city	282,146	209,698	72,448	17,282	635	2,347	9,312	381	4,607
Peach Orchard township	154,246	111,160	43,086	7,950	348	1,283	3,639	209	2,471
Sullivant township	322,211	234,211	88,000	10,578	706	2,677	3,275	456	3,464
Franklin	1,290,874	889,575	401,299	39,623	2,903	9,686	8,373	1,736	16,925
Benton township	223,848	138,927	84,921	9,200	504	1,681	3,166	301	3,548
Browning township	96,431	60,748	35,683	3,070	218	727	703	130	1,292
Cave township	143,447	84,805	58,642	4,541	323	1,079	1,125	193	1,821
Denning township	77,100	61,146	15,954	2,440	173	579	539	104	1,045
Eastern township	101,446	76,686	24,760	2,862	230	768	552	138	1,174
Ewing township	117,145	86,261	30,884	2,632	263	878	140	157	1,194
Frankfort township	102,202	73,727	28,475	3,348	230	768	695	138	1,517
Northern township	98,194	72,401	25,793	2,752	221	736	293	133	1,369
Tyrone township	110,899	63,309	47,590	3,052	250	832	442	149	1,379
Fulton	9,549,029	6,399,086	3,149,943	276,636	21,152	32,969	102,976	12,671	106,868
Astoria town	144,581	91,104	53,477	7,315	325	506	2,675	195	3,614
Astoria township	329,658	171,143	158,515	6,659	729	1,132	1,390	437	2,971
Bernadotte township	187,785	134,949	52,836	5,187	424	658	1,168	254	2,683
Buckhart township	491,204	337,494	153,710	12,527	1,053	1,635	3,902	629	5,308
Canton city	1,028,089	594,587	433,502	45,338	2,313	3,598	23,646	1,388	14,393
Canton township	594,889	451,660	143,229	11,558	1,294	2,013	2,974	776	4,501
Cass township	269,517	183,106	86,411	6,425	608	945	1,637	364	2,871
Cuba village	132,941	80,966	51,975	4,957	299	465	2,020	179	1,994
Fairview township	462,451	335,554	126,897	11,864	1,040	1,617	4,265	623	4,319
Farmer township	261,768	185,973	75,795	5,990	583	906	1,357	349	2,795
Farmington town	226,857	129,532	97,325	8,377	510	801	3,584	306	3,176
Farmington township	557,338	409,398	147,940	10,790	1,199	1,858	3,396	719	3,618
Harris township	182,837	109,649	73,188	5,581	413	643	1,868	248	2,409
Joshua township	443,434	353,566	89,868	8,430	999	1,555	2,064	599	3,213
Lewistown town	329,522	194,655	134,867	20,628	742	1,154	11,039	444	7,249
Lewistown township	380,170	233,023	147,147	8,988	810	1,257	3,664	485	2,772
Liverpool township	186,605	135,527	51,078	4,420	422	656	1,034	253	2,055
Orion township	213,643	142,180	71,463	6,711	482	750	2,053	289	3,137
Pleasant township	417,946	238,706	179,240	12,070	917	1,425	4,706	549	4,473
Putnam township	364,894	252,135	112,759	8,680	800	1,243	2,848	480	3,309
Union township	382,706	254,996	127,710	10,994	845	1,314	3,203	505	5,127
Vermont township	329,310	213,068	116,242	5,754	742	1,153	1,494	444	1,921
Vermont village	159,359	65,756	93,603	6,497	307	478	3,617	184	1,911
Woodland township	266,909	198,981	67,928	8,794	602	935	3,968	360	2,929
Young Hickory township	215,990	147,876	68,114	5,136	463	719	1,199	277	2,478
Gallatin	1,321,233	890,489	430,744	59,958	2,994	7,923	26,513	1,792	20,736
Asbury precinct	130,414	84,410	46,004	4,779	295	782	1,920	177	1,605
Bear Creek precinct	88,883	49,950	38,933	4,037	202	534	1,680	120	1,501
Eagle Creek precinct	185,090	102,296	82,794	6,480	418	1,111	2,534	250	2,167
Equality precinct	171,925	105,185	66,740	6,351	390	1,033	2,713	233	1,982
North Shawneetown precinct	59,091	43,709	15,382	2,268	138	351	809	82	888
Ridgway precinct	154,679	117,216	37,463	6,346	351	927	2,555	209	2,304
Shawneetown city	193,526	116,589	76,937	15,309	435	1,161	9,482	261	3,970
South Shawneetown precinct	59,609	54,013	5,596	2,499	135	356	878	81	1,049
Greene	5,717,699	4,079,357	1,638,342	149,773	12,889	28,618	47,422	7,690	53,154
Athensville township	224,524	179,744	44,780	6,017	505	1,124	1,526	303	2,559
Bluffdale township	235,387	181,453	53,934	4,870	529	1,179	1,060	317	1,785
Carrollton city	452,978	262,104	190,874	22,647	1,019	2,265	9,331	611	9,421
Carrollton township	571,700	414,343	157,357	8,587	1,287	2,861	1,372	771	2,296

ASSESSED VALUATION OF PROPERTY TAXED AND AD VALOREM TAXATION, IN DETAIL: 1890—Continued.

COUNTIES AND MUNICIPALITIES.	ASSESSED VALUATION.			AD VALOREM TAXATION.					
	Total.	Real estate.	Personal property.	Total.	Levy, except for schools.			Levy for schools.	
					State.	County.	Municipal.	State.	County and minor division.
Greene—Continued.									
Greenfield city	$161,494	$89,251	$72,243	$6,588	$370	$807	$2,777	$211	$2,423
Kane township	508,099	354,330	153,769	11,510	1,155	2,542	3,298	674	3,841
Patterson township	273,025	161,905	111,120	5,864	615	1,366	1,227	368	2,288
Rockbridge township	493,138	380,267	112,871	10,218	1,110	2,470	2,487	665	3,486
Roodhouse city	194,700	115,473	79,227	11,564	438	973	4,439	263	5,451
Roodhouse township	465,658	323,185	142,473	7,690	1,048	2,333	1,862	628	1,819
Walkerville township	162,174	139,172	23,002	3,706	365	812	924	219	1,386
Whitehall city	283,758	172,066	111,692	17,904	639	1,419	8,654	382	6,810
Whitehall township	496,105	381,945	114,160	9,528	1,117	2,489	2,976	670	2,276
Woodville township	204,216	169,405	34,811	4,855	460	1,023	1,838	275	1,259
Grundy	5,053,578	3,250,276	1,803,302	138,470	11,372	28,756	36,173	6,822	55,347
Braceville township (a)	466,478	233,689	232,789	17,438	1,050	2,651	4,777	630	8,330
Braceville village	72,937	37,902	35,035	3,616	164	416	751	98	2,187
Felix township	383,113	235,742	147,371	8,577	862	2,180	1,777	517	3,241
Greenfield township	331,820	217,346	114,474	9,694	746	1,887	3,497	447	3,117
Gardner village	101,186	54,158	47,028	4,867	227	577	2,054	137	1,872
Highland township (b)	294,740	242,812	51,928	6,733	663	1,677	1,849	398	2,146
Mazon township	413,855	247,043	166,812	10,441	931	2,354	3,209	559	3,388
Morris city	582,228	373,102	209,126	26,164	1,310	3,318	6,253	786	14,497
Morris township	10,859	9,408	1,451	400	25	55	24	15	281
Hamilton	1,564,959	969,832	595,127	46,261	3,545	11,785	11,821	2,123	16,987
Beaver Creek township	97,412	60,657	36,755	2,609	220	733	532	132	992
Crook township	134,852	73,762	61,090	4,366	306	1,014	1,006	183	1,857
Crouch township	171,101	114,333	56,768	4,755	387	1,286	1,313	232	1,537
Dahlgren township	195,924	114,666	81,258	5,918	444	1,476	1,793	266	1,939
Flannigan township	141,089	99,866	41,223	4,059	320	1,063	962	192	1,522
Knight Prairie township	100,483	69,443	31,040	2,628	228	757	635	137	871
McLeansboro city	189,379	110,491	78,888	7,229	426	1,419	2,460	255	2,669
McLeansboro township	192,420	121,266	71,154	5,266	438	1,462	1,196	262	1,908
Mayberry township	173,231	102,625	70,606	4,714	393	1,304	720	235	2,062
Twigg township	169,068	102,723	66,345	4,717	383	1,271	1,204	229	1,630
Hancock	8,180,723	5,751,094	2,429,629	197,711	18,468	25,607	76,564	11,123	65,949
Augusta township	328,330	226,743	101,587	6,829	757	1,018	2,224	454	2,376
Augusta village	170,532	82,408	88,124	5,822	384	528	2,361	230	2,319
Carthage town	248,195	124,325	123,870	13,688	558	769	8,253	335	3,773
Carthage township	266,103	180,246	85,857	5,923	649	825	2,208	389	1,852
Chile township	421,333	295,984	125,349	9,577	949	1,305	2,712	568	4,043
Dallas township	242,325	141,240	101,085	5,432	545	998	2,128	326	1,435
Fountain Green township	364,524	289,946	74,578	7,447	820	1,139	2,456	492	2,540
Hamilton city	273,620	184,550	89,070	9,155	616	848	4,477	369	2,845
Harmony township	386,576	265,058	121,518	8,632	879	1,198	2,789	526	3,240
La Harpe city	147,733	99,911	47,822	3,160	333	457	664	199	1,507
La Harpe township	315,941	227,744	88,197	5,431	742	980	1,746	444	1,519
Montebello township	287,935	193,351	94,584	5,835	648	892	1,554	388	2,353
Nauvoo city	102,057	77,847	24,210	c4,279	235	323	1,722	140	1,859
Nauvoo township	2,226	1,180	1,046						
Pilot Grove township	359,240	264,884	94,356	7,646	808	1,114	2,522	484	2,718
Prairie township	400,679	239,099	161,580	7,118	927	1,242	2,110	555	2,284
Rock Creek township	440,852	298,637	142,215	8,175	992	1,366	2,254	594	2,969
St. Albans township	321,486	209,623	111,863	6,978	723	996	2,465	434	2,360
St. Mary township	330,565	230,374	100,191	8,234	744	1,024	3,149	445	2,872
Sonora township	292,607	250,405	42,202	6,213	658	907	2,159	395	2,094
Walker township	270,190	220,821	49,369	5,893	608	837	1,888	365	2,195
Warsaw town	313,733	183,103	130,630	16,689	706	972	10,728	423	3,860
Wilcox township	118,597	96,845	21,752	2,524	267	367	1,120	159	611
Hardin (d)	484,079	377,299	106,780	16,271	1,087	3,631	2,544	655	8,354
Township 11, range 7	24,991	19,553	5,438	568	56	187	125	34	166
Township 11, range 8	82,867	64,097	18,770	2,743	186	622	415	112	1,408
Township 11, range 9 (e)	78,583	63,511	15,072	2,291	177	590	393	106	1,025
Township 11, range 10	28,066	23,897	4,169	889	63	211	140	38	437
Township 12, range 7	33,213	25,046	8,167	802	75	249	166	45	267
Township 12, range 8 (f)	123,832	92,537	31,295	5,377	278	928	743	167	3,261
Township 12, range 9	72,242	55,396	16,846	2,259	162	542	361	98	1,096
Township 12, range 10	29,475	25,383	4,092	953	66	221	147	40	479
Township 13, ranges 7 and 8	10,810	7,879	2,931	389	24	81	54	15	215
Henderson	2,990,271	1,912,723	1,077,548	65,963	6,956	11,982	16,050	4,035	26,940
Township 9, range 5	305,205	198,381	106,824	6,787	727	1,227	1,227	478	3,128
Township 10, range 4	394,314	248,243	146,071	9,724	956	1,579	2,294	567	4,328
Township 11, range 5	130,945	69,473	61,472	5,562	289	527	2,696	186	1,864
Henry	9,872,595	6,885,855	2,986,740	230,155	21,713	37,843	70,425	13,918	87,156
Andover township	353,898	294,127	59,771	6,582	796	1,380	1,707	477	2,222
Annawan township	440,643	336,268	104,375	9,376	1,005	1,745	2,578	604	3,444
Atkinson township	313,481	203,213	110,268	6,754	711	1,229	1,205	437	3,172
Cambridge township	302,455	231,426	71,029	8,276	681	1,180	3,976	408	2,031
Cambridge village	187,134	93,310	93,824	6,518	421	729	2,435	252	2,681
Clover township	437,212	315,684	121,528	7,530	850	1,688	815	509	3,668
Galva town	372,296	204,405	167,891	13,176	790	1,366	5,181	473	5,366
Galva township	437,954	341,048	96,906	8,740	991	1,722	3,406	594	2,027
Geneseo city	632,259	319,771	312,488	26,549	1,428	2,474	11,895	856	9,896

a Includes Coal village, not separately returned, which levied no village tax.
b Includes Kinsman village, not separately returned, which levied no village tax.
c Taxation of the township and city both included.
d Assessments in this county made only by congressional townships, and these townships not coextensive with precincts except in the one case noted.
e Coextensive with Rock Creek precinct.
f Includes Roseclare village.

ASSESSED VALUATION OF PROPERTY TAXED AND AD VALOREM TAXATION, IN DETAIL: 1890—Continued.

COUNTIES AND MUNICIPALITIES.	ASSESSED VALUATION.			AD VALOREM TAXATION.					
	Total.	Real estate.	Personal property.	Total.	Levy, except for schools.			Levy for schools.	
					State.	County.	Municipal.	State.	County and minor division.
Henry—Continued.									
Geneseo township	$377,075	$292,659	$84,416	$9,189	$837	$1,453	$3,066	$502	$3,331
Kewanee town	560,183	258,471	301,712	28,634	1,077	1,872	10,191	646	14,848
Kewanee township	323,844	225,218	98,626	5,381	650	1,119	892	390	2,330
Weller township	422,634	280,269	142,365	7,680	950	1,646	1,420	570	3,094
Western township	547,004	396,597	150,407	10,879	1,228	2,128	3,359	736	3,428
Wethersfield township	474,637	375,957	98,680	7,699	1,067	1,850	1,290	641	2,851
Iroquois	8,774,346	6,266,054	2,508,292	232,645	19,873	18,607	87,304	11,968	94,893
Artesia township	442,020	346,506	95,514	9,029	996	932	3,011	598	3,492
Ash Grove township	404,115	345,225	58,890	7,754	911	853	2,539	547	2,904
Ashkum township	439,888	347,064	92,824	9,347	902	929	2,792	596	4,038
Beaver township	405,484	280,120	125,364	8,938	916	857	2,265	549	4,351
Chebanse township	442,402	363,538	78,864	10,827	999	937	2,279	599	6,013
Concord township	318,965	211,993	106,972	9,493	796	747	3,834	479	3,637
Crescent township	220,871	171,928	48,943	6,122	498	467	2,100	299	2,758
Danforth township	347,846	286,389	61,457	10,426	784	734	4,857	471	3,580
Douglas township	330,886	222,973	107,913	8,348	748	702	2,588	449	3,861
Gilman city	135,539	76,842	58,697	6,370	305	285	2,277	183	3,320
Loda township	297,442	225,369	72,073	7,989	671	629	2,636	403	3,650
Martinton township	315,953	216,711	99,242	15,352	713	668	10,096	428	3,447
Milford township	407,511	256,942	150,569	13,017	920	862	4,712	553	5,970
Onarga township	327,614	259,627	67,987	7,498	741	695	1,918	444	3,700
Onarga village	141,734	81,616	60,118	6,902	319	298	3,161	191	2,933
Papineau township	250,830	146,068	104,762	6,400	567	530	1,766	341	3,196
Pigeon Grove township	301,895	214,446	87,449	5,498	681	637	1,579	409	2,192
Sheldon township	419,940	269,246	150,694	15,282	947	886	6,923	606	5,920
Watseka city	274,743	161,944	112,799	14,699	618	577	8,462	371	4,671
Jackson	2,980,692	1,923,903	1,056,789	120,372	6,709	22,365	45,209	4,014	42,075
Bradley township	251,016	167,348	83,668	9,377	565	1,885	2,905	338	3,684
Carbondale city	235,215	181,790	53,425	14,535	530	1,764	8,890	317	3,034
Carbondale township	209,904	136,979	72,925	7,808	472	1,578	2,279	282	3,197
De Soto township	160,989	126,594	34,395	5,548	362	1,209	1,772	217	1,988
Grand Tower township	145,355	77,329	68,026	6,700	327	1,092	2,682	195	2,404
Levan township	96,492	70,433	26,059	2,972	217	724	579	130	1,322
Makanda township	145,121	115,644	29,477	7,540	327	1,088	2,586	195	3,344
Murphysboro city	373,993	249,111	124,882	21,220	842	2,805	9,589	504	7,480
Murphysboro township	202,115	110,917	91,198	8,177	454	1,519	2,808	273	3,123
Ora township	180,530	112,579	67,951	5,065	406	1,353	1,542	243	1,521
Pomona township	137,636	68,599	69,037	4,344	310	1,034	1,092	185	1,723
Somerset township	282,184	135,760	146,424	7,722	635	2,117	2,724	380	1,866
Vergennes township	147,917	94,116	53,801	4,841	333	1,103	1,559	200	1,646
Jasper	1,776,420	1,213,572	562,848	74,461	4,016	13,362	28,392	2,403	26,288
Crooked Creek township	217,047	138,992	78,055	8,104	479	1,633	2,367	287	3,338
Granville township	152,298	102,045	50,253	5,364	346	1,147	1,691	207	1,973
Grove township	172,847	123,462	49,385	5,347	392	1,299	1,666	234	1,756
Newton city	124,079	69,654	54,425	8,579	279	930	3,917	167	3,286
North Muddy township	185,511	123,805	61,706	6,344	420	1,394	1,674	252	2,604
Smallwood township	133,242	108,193	25,049	4,489	302	1,002	1,224	181	1,780
Ste. Marie township	112,672	73,869	38,803	5,141	256	848	2,325	153	1,559
South Muddy township	91,238	70,463	20,775	3,516	208	687	1,226	124	1,271
Wade township	243,011	185,993	57,018	10,788	553	1,832	4,424	331	3,648
Willow Hill township	164,661	103,178	61,483	9,876	374	1,240	5,238	224	2,800
Jefferson	2,390,463	1,601,022	789,441	87,561	5,384	17,952	32,378	3,217	28,630
Casner township	134,738	83,107	51,631	3,944	303	1,012	1,353	181	1,095
Dodd township	123,348	86,659	36,689	3,774	278	926	1,344	166	1,060
Elk Prairie township	140,445	87,515	52,930	4,091	317	1,054	1,217	189	1,314
Farrington township	105,142	87,777	17,365	3,041	237	789	611	141	1,263
Field township	110,946	88,706	22,240	3,492	250	833	1,340	149	920
McClellan township	100,437	84,339	16,098	2,953	226	754	835	135	1,003
Moore Prairie township	108,553	89,857	18,696	3,545	245	815	748	146	1,591
Mount Vernon city	270,427	163,011	107,416	20,712	608	2,028	11,492	365	6,219
Mount Vernon township	164,998	91,933	73,065	7,269	372	1,246	2,649	223	2,779
Pendleton township	178,494	106,607	71,887	5,229	403	1,344	1,415	241	1,826
Rome township	169,529	86,717	82,812	4,617	381	1,273	1,256	228	1,479
Shiloh township	178,816	97,098	81,718	6,883	403	1,341	2,619	241	2,279
Spring Garden township	120,771	93,345	27,426	3,909	272	907	1,077	162	1,491
Weber township	137,711	87,412	50,299	4,519	310	1,033	1,624	185	1,367
Jersey	3,510,151	2,780,869	729,282	83,644	7,897	17,568	20,990	4,744	32,445
Elsah township	144,690	101,196	43,494	4,342	326	724	1,482	195	1,615
English township	334,875	296,395	38,480	6,732	754	1,675	1,676	452	2,175
Fidelity township	338,060	285,141	52,919	6,498	762	1,693	1,513	456	2,074
Jersey township	566,042	530,755	35,287	10,035	1,265	2,834	1,954	774	3,208
Jerseyville city	587,920	393,850	194,070	18,176	1,323	2,939	5,775	793	7,346
Mississippi township	399,845	298,630	101,215	6,395	900	2,001	800	540	2,154
Otter Creek township	191,806	159,766	32,040	5,967	432	960	603	257	3,715
Piasa township	295,690	202,160	93,530	6,479	666	1,480	1,638	399	2,296
Quarry township	154,715	123,061	31,654	4,823	350	774	1,084	208	2,407
Richwoods township	168,269	138,811	29,458	6,353	379	843	2,587	227	2,317
Jo Daviess	4,488,239	2,762,544	1,725,695	149,915	10,158	28,025	55,728	5,687	50,317
Dunleith township	205,294	170,282	35,012	7,767	476	1,285	3,544	262	2,200
East Dubuque city	71,941	51,160	20,781	2,926	166	446	1,417	92	805
East Galena township	138,077	80,917	57,160	6,091	318	863	2,819	177	1,914

ASSESSED VALUATION OF PROPERTY TAXED AND AD VALOREM TAXATION, IN DETAIL: 1890—Continued.

COUNTIES AND MUNICIPALITIES.	ASSESSED VALUATION.			AD VALOREM TAXATION.					
					Levy, except for schools.			Levy for schools.	
	Total.	Real estate.	Personal property.	Total.	State.	County.	Municipal.	State.	County and minor division.
Jo Daviess—Continued.									
Elizabeth township	$350,878	$151,321	$199,557	$9,767	$811	$2,192	$2,117	$451	$4,196
Hanover township	306,646	163,011	143,635	7,896	647	1,915	2,135	356	2,843
Rush township	178,024	134,429	43,595	4,709	412	1,112	847	228	2,110
Stockton township	336,191	204,193	131,998	8,761	778	2,100	2,973	431	2,479
Warren township	120,146	98,372	21,774	2,913	255	698	587	141	1,232
Warren village	181,264	84,945	96,319	6,687	344	1,185	1,472	244	3,442
West Galena township	58,085	24,124	33,961	3,860	142	379	2,136	75	1,128
Galena city	415,808	217,419	198,389	34,631	936	2,579	20,802	561	9,753
Johnson	1,431,386	797,268	634,118	59,235	3,223	10,743	25,826	1929	17,514
Belknap township	171,199	105,347	65,852	7,939	387	1,285	3,199	230	2,838
Bloomfield township	170,990	85,857	85,133	6,597	386	1,284	2,791	231	1,905
Burnside township	214,024	86,093	127,931	8,335	481	1,607	3,962	288	1,997
Elvira township	106,696	80,608	26,088	4,790	240	801	1,807	144	1,798
Goreville township	113,395	81,361	32,034	3,925	255	851	1,519	153	1,147
Grantsburg township	145,986	83,045	62,941	5,186	329	1,093	2,470	197	1,097
Simpson township	123,903	63,700	60,203	5,455	278	931	2,096	167	1,983
Tunnell Hill township	124,399	70,127	54,272	4,422	280	934	1,852	167	1,189
Vienna township	260,794	141,130	119,664	12,586	587	1,957	6,130	352	3,560
Kane	13,733,816	9,472,819	4,260,997	569,287	30,896	102,996	235,315	18,538	181,542
Aurora city	3,150,136	2,065,851	1,084,285	180,294	7,088	23,626	87,503	4,253	57,824
Aurora township	633,646	433,936	199,710	13,845	1,425	4,750	3,261	855	3,554
Batavia town	476,912	284,032	192,880	34,781	1,082	3,577	12,737	644	16,741
Batavia township	302,895	192,122	110,773	6,685	672	2,271	1,908	409	1,425
Blackberry township	452,083	337,320	114,763	11,570	1,017	3,391	2,945	611	3,606
Dundee township	664,223	461,096	203,127	24,337	1,494	4,981	9,844	897	7,121
East Dundee village	91,017	62,078	28,939	3,542	205	683	1,257	123	1,274
Elgin city	3,017,416	2,156,764	860,652	154,857	6,789	22,631	75,927	4,074	45,436
Elgin township	489,197	323,473	165,724	10,785	1,099	3,667	1,957	659	3,403
Geneva city	321,887	224,626	97,261	14,572	724	2,414	5,794	435	5,205
Geneva township	249,019	157,091	91,928	6,036	560	1,867	1,992	336	1,281
Hampshire township	386,574	280,573	106,001	10,780	870	2,899	2,049	522	4,440
Plato township	355,681	259,145	96,536	9,614	801	2,667	2,970	480	2,696
Rutland township	361,104	235,401	125,703	10,945	812	2,708	3,625	488	3,312
St. Charles city	278,702	169,072	109,630	14,390	627	2,090	5,351	376	5,946
St. Charles township	445,654	289,201	156,453	9,895	1,002	3,342	2,897	602	2,052
Virgil township	373,878	248,144	125,734	10,286	852	2,804	2,580	494	3,556
Kankakee	5,358,957	3,775,309	1,583,648	220,523	12,080	55,190	80,181	7,231	65,841
Aroma township	268,672	196,739	71,933	15,416	604	2,769	9,002	363	2,678
Bourbonnais township	331,946	282,812	49,134	12,210	746	3,420	4,183	449	3,412
Essex township	278,712	131,174	147,538	10,378	627	2,873	3,387	377	3,114
Ganier township	303,174	206,866	96,308	14,938	682	3,124	6,676	409	4,047
Kankakee city	688,329	503,306	185,023	43,320	1,549	7,087	21,447	930	12,307
Kankakee township	121,647	88,363	33,284	4,839	274	1,253	973	164	2,175
Manteno township	290,491	237,628	52,863	11,000	654	2,993	3,166	392	3,795
Momence township	194,007	99,586	94,421	9,794	443	2,029	2,938	266	4,118
Momence village	109,366	57,667	51,699	6,285	246	1,126	2,443	148	2,322
Norton township	419,738	281,316	138,422	12,360	944	4,255	2,644	567	3,950
Otto township	272,907	215,815	57,092	8,424	627	2,812	1,880	356	2,749
Pilot township	366,823	286,057	80,766	13,074	825	3,779	4,420	496	3,554
St. Anne township	258,084	147,704	110,380	11,319	581	2,660	4,479	348	3,251
Yellowhead township	428,924	299,422	129,502	14,008	965	4,420	4,114	579	3,930
Kendall	3,734,210	2,925,230	808,980	75,303	8,402	13,443	16,434	5,041	31,983
Big Grove township	422,194	323,691	98,503	7,990	950	1,520	1,982	570	2,968
Bristol township	323,667	258,841	64,826	8,816	728	1,265	1,901	537	4,385
Fox township	470,050	332,086	137,964	7,226	1,058	1,692	1,757	634	2,085
Kendall township	474,171	370,356	103,815	9,183	1,067	1,707	1,104	640	4,665
Lisbon township	384,371	305,662	78,709	6,708	865	1,384	1,691	519	2,249
Little Rock township	370,042	310,220	59,822	10,369	833	1,332	3,572	499	4,133
Oswego township	488,538	395,745	92,793	10,086	1,099	1,759	1,129	660	5,439
Plano city	186,487	114,914	71,573	4,535	420	671	1,404	251	1,789
Knox	10,938,841	7,207,118	3,731,723	298,483	24,604	52,395	105,918	14,760	100,806
Abingdon city (a)	178,410	65,446	112,964	5,157	401	730	2,179	241	1,606
Cedar township (a)	587,850	346,022	241,828	14,386	1,322	2,821	3,972	793	5,478
Galesburg city	2,599,786	1,624,181	975,605	117,768	5,849	12,478	62,332	3,509	33,600
Galesburg City township	430,365	260,531	169,834	7,665	968	2,065	1,850	580	2,202
Henderson township	352,767	259,573	93,194	7,200	793	1,693	1,798	476	2,440
Indian Point township (a)	523,155	344,882	178,273	11,583	1,177	2,511	2,702	706	4,487
Knox township	402,914	219,935	182,979	7,559	906	1,933	1,893	544	2,283
Knoxville city	366,380	115,311	251,069	10,495	824	1,758	3,319	494	4,100
Maquon township	395,257	274,807	120,450	9,535	889	1,897	2,320	533	3,896
Ontario township	496,371	376,185	120,186	10,115	1,116	2,382	2,028	670	3,919
Salem township	543,661	356,203	187,458	14,213	1,223	2,609	4,313	734	5,334
Sparta township	478,340	300,091	178,249	9,753	1,076	2,296	2,411	646	3,324
Victoria township	292,011	229,373	62,638	6,474	657	1,401	1,392	394	2,630
Walnut Grove township	485,588	333,347	152,241	11,458	1,093	2,330	3,178	655	4,202
Lake	5,608,577	4,231,029	1,377,548	171,498	12,651	25,236	64,009	7,576	62,026
Antioch township	411,751	307,919	103,832	7,630	925	1,852	1,103	554	3,196
Avon township	329,548	252,909	76,639	6,089	740	1,482	942	443	2,482
East Deerfield township	141,221	112,560	28,661	3,223	313	637	504	187	1,582
Ela township	327,976	269,645	58,331	5,334	736	1,475	526	441	2,156

a Totals of Abingdon city included in Cedar and Indian Point townships, the part in each not separately reported.

ASSESSED VALUATION OF PROPERTY TAXED AND AD VALOREM TAXATION, IN DETAIL: 1890—Continued.

COUNTIES AND MUNICIPALITIES.	ASSESSED VALUATION.			AD VALOREM TAXATION.					
	Total.	Real estate.	Personal property.	Total.	Levy, except for schools.			Levy for schools.	
					State.	County.	Municipal.	State.	County and minor division.
Lake—Continued.									
Fremont township	$326,362	$264,056	$62,306	$6,319	$732	$1,467	$1,058	$439	$2,623
Highland Park city	272,487	230,121	42,366	22,280	676	1,226	10,531	405	9,442
Lake Forest city	367,180	319,539	47,641	18,224	826	1,652	9,379	495	5,872
Libertyville township	441,497	289,576	151,921	10,187	985	1,985	3,102	590	3,525
Newport township	320,560	235,245	85,315	6,619	719	1,441	1,683	431	2,345
Shields township	225,472	157,801	67,671	3,389	506	1,016	568	303	996
Vernon township	351,521	267,383	84,138	7,030	788	1,580	1,660	473	2,529
Warren township	359,527	268,498	91,029	6,469	807	1,617	1,231	483	2,331
Wauconda township	206,012	162,580	43,432	5,819	463	927	1,772	277	2,380
Waukegan city	589,923	424,263	165,660	41,695	1,328	2,655	24,807	795	12,110
Waukegan township	150,771	104,353	46,418	3,518	341	686	1,307	205	979
Lasalle	17,831,392	12,383,134	5,448,258	616,857	40,444	125,633	206,704	24,241	219,835
Adams township	439,043	289,561	149,482	11,471	988	2,978	3,609	594	3,302
Allen township	435,067	327,842	107,225	9,403	980	3,047	3,454	588	1,334
Bruce township	275,716	212,942	62,774	11,267	637	1,951	2,119	383	6,177
Crotty village	137,649	72,824	64,825	8,064	310	963	2,477	185	4,129
Eagle township	439,381	296,488	142,893	13,742	992	3,081	3,891	590	5,182
Earl township	569,828	296,450	273,378	12,578	1,286	3,994	2,775	771	3,752
Earlville city	174,286	80,057	94,229	5,157	392	1,220	696	235	2,614
Eden township	477,034	344,634	132,400	13,067	1,076	3,343	4,198	645	3,805
Farm Ridge township	494,282	342,560	151,722	9,939	1,113	3,461	1,906	668	2,791
Freedom township	386,200	314,804	71,396	9,200	872	2,707	2,053	522	3,106
Groveland township	451,618	336,787	114,831	10,000	1,019	3,165	1,394	611	3,811
Hope township	396,193	329,897	66,296	9,361	914	2,839	1,502	547	3,559
Lasalle city	701,012	431,382	269,630	54,867	1,622	5,047	32,445	973	14,780
Lasalle township	196,532	112,587	83,945	9,536	449	1,380	3,891	269	3,547
Manlius township	261,463	157,553	103,910	7,303	597	1,837	1,213	357	3,299
Marseilles city	203,837	121,552	82,285	15,729	406	1,429	4,483	237	9,174
Mendota city	557,478	271,913	285,565	28,778	1,254	3,902	11,721	752	11,149
Mendota township	420,032	326,768	93,264	8,908	954	2,951	2,530	572	1,901
Miller township	445,859	324,344	121,515	9,267	1,005	3,123	1,452	602	3,085
Mission township	399,880	288,389	111,491	10,859	905	2,806	3,365	542	3,241
North Utica village	83,466	44,072	39,394	6,122	188	564	2,754	112	2,504
Osage township	475,782	334,858	140,924	11,898	1,072	3,331	4,503	642	2,350
Ottawa city	1,119,661	649,493	470,168	73,768	2,633	8,187	26,281	1,578	35,089
Ottawa township	201,124	108,003	93,121	8,004	448	1,562	2,150	269	3,575
Otter Creek township	417,193	316,759	100,434	10,269	942	2,924	2,823	564	3,016
Peru city	558,661	357,014	201,647	33,295	1,257	3,910	17,877	754	9,497
Peru township	160,837	127,901	32,936	5,673	374	1,142	1,800	224	2,133
Rutland township	395,876	291,323	104,553	10,739	959	2,780	5,180	575	1,245
South Ottawa township	248,580	180,327	68,253	7,233	564	1,745	1,815	338	2,771
Streator city	918,474	503,854	414,620	56,872	2,066	6,429	16,828	1,240	30,309
Troy Grove township	452,091	325,457	126,634	9,694	1,020	3,167	2,745	612	2,150
Utica township	241,855	145,932	95,923	7,701	548	1,718	3,118	328	1,989
Lawrence	1,928,026	1,253,438	674,588	68,590	4,338	19,279	16,369	2,597	26,007
Allison township	215,201	137,374	77,827	7,186	484	2,152	1,856	290	2,404
Bond township	195,029	116,622	78,407	6,978	438	1,950	1,595	263	2,732
Christy township	184,386	137,504	46,882	5,990	416	1,844	1,379	249	2,102
Denison township	277,361	143,468	133,893	9,102	624	2,774	2,467	374	2,863
Lawrence township	325,846	170,688	155,158	13,228	735	3,259	3,389	439	5,406
Lukin township	176,348	140,812	35,536	5,328	395	1,763	1,083	237	1,850
Petty township	201,370	163,970	37,400	6,592	453	2,013	1,236	272	2,618
Russell township	160,991	121,486	39,505	5,093	361	1,610	792	216	2,114
Sumner city	75,915	46,303	29,612	5,250	171	759	1,767	102	2,451
Lee	7,520,227	5,754,298	1,765,929	207,036	16,921	34,593	81,282	10,152	64,088
Amboy city	275,968	218,292	57,676	10,653	621	1,269	4,500	373	3,890
Amboy township	255,570	222,442	33,128	16,889	575	1,176	11,491	345	3,302
Ashton township	242,606	196,401	46,205	6,290	546	1,115	1,796	328	2,505
Brooklyn township	394,744	270,833	123,911	15,481	888	1,816	9,893	533	2,351
China township	439,018	234,638	204,380	8,550	988	2,019	1,595	593	3,355
Dixon city	913,745	632,225	281,520	40,228	2,056	4,203	19,760	1,234	12,975
Dixon township	138,852	101,875	36,977	4,303	312	639	1,791	187	1,374
Palmyra township	452,645	272,241	180,404	9,653	1,018	2,082	2,177	611	3,765
Sublette township	431,388	334,134	97,254	8,983	971	1,984	2,653	582	2,793
Willow Creek township	374,550	319,485	55,065	7,367	843	1,723	2,020	506	2,275
Wyoming township	488,452	357,968	130,484	15,931	1,099	2,247	7,518	659	4,408
Livingston	10,664,955	7,004,099	3,660,856	288,771	24,050	35,302	110,725	14,435	104,259
Chatsworth town	97,033	58,118	38,915	4,530	218	320	1,678	131	2,183
Chatsworth township	298,079	223,731	74,348	7,766	673	988	2,626	404	3,075
Dwight township	322,764	206,428	116,336	6,621	730	1,072	646	438	3,735
Dwight village	174,471	86,171	88,300	7,777	392	576	3,302	236	3,271
Fairburg town	362,836	212,606	150,230	18,468	816	1,197	10,886	490	5,079
Forrest town	107,690	67,987	39,703	4,184	242	355	1,691	146	1,750
Forrest township	388,013	225,693	162,320	7,809	882	1,287	1,630	529	3,481
Indian Grove township	347,817	253,007	94,810	10,412	787	1,157	4,707	472	3,289
Long Point township	316,598	205,814	110,784	6,887	714	1,048	1,584	429	3,112
Nebraska township	348,464	244,111	104,353	6,774	674	991	2,259	405	2,445
Newton township	393,535	197,193	196,342	10,516	886	1,303	4,364	532	3,431
Odell township	336,048	211,770	124,278	6,759	759	1,114	1,238	455	3,193
Odell village	131,274	72,235	59,039	5,040	295	433	1,444	177	2,691
Pontiac city	479,396	311,893	167,503	22,552	1,078	1,582	11,813	647	7,432

ASSESSED VALUATION OF PROPERTY TAXED AND AD VALOREM TAXATION, IN DETAIL: 1890—Continued.

COUNTIES AND MUNICIPALITIES.	ASSESSED VALUATION.			AD VALOREM TAXATION.					
	Total.	Real estate.	Personal property.	Total.	Levy, except for schools.			Levy for schools.	
					State.	County.	Municipal.	State.	County and minor division.
Livingston—Continued.									
Pontiac township	$422,778	$229,165	$193,613	$14,162	$956	$1,406	$6,652	$574	$4,574
Reading township	432,018	255,264	176,754	13,784	974	1,429	6,000	585	4,796
Rook Creek township	289,454	201,660	87,794	6,157	653	957	1,265	391	2,891
Saunemin township	404,705	262,864	141,841	8,947	912	1,337	2,261	546	3,891
Sullivan township	330,907	236,170	94,737	6,651	746	1,095	1,411	447	2,952
Waldo township	276,475	217,896	58,579	5,763	623	915	1,278	374	2,573
Logan	7,780,060	5,941,344	1,838,716	224,237	17,511	21,796	109,800	10,509	64,621
Atlanta city	162,974	89,674	73,300	8,775	367	456	4,310	220	3,422
Atlanta township	273,866	202,769	71,097	7,590	616	769	4,603	370	1,232
Chester township	402,996	324,713	78,283	8,295	907	1,128	2,177	545	3,538
East Lincoln township	231,628	159,206	72,422	4,870	521	649	2,542	313	845
Elkhart township	557,394	453,795	103,599	10,975	1,255	1,562	2,734	752	4,672
Eminence township	372,107	295,775	76,332	7,893	836	1,043	2,056	504	3,454
Lincoln city	804,354	529,284	275,070	53,356	1,810	2,252	45,280	1,086	2,928
Mount Pulaski township	543,993	418,722	125,271	16,356	1,225	1,524	6,891	735	5,981
Mount Pulaski village	198,225	133,956	64,269	11,140	446	555	5,906	268	3,965
Orvil township	489,597	393,526	96,071	9,294	1,102	1,372	1,029	661	5,130
Prairie Creek township	427,330	361,028	66,302	9,154	962	1,197	2,832	577	3,586
West Lincoln township	552,016	424,429	127,587	11,865	1,242	1,546	5,741	745	2,591
McDonough	7,106,320	4,975,420	2,130,900	204,223	15,920	35,574	76,996	9,652	66,081
Bethel township	160,478	120,581	39,897	4,494	361	809	1,267	217	1,840
Blandinsville township	453,442	332,569	120,873	13,209	1,021	2,268	4,440	613	4,867
Bushnell city	402,634	252,550	150,084	18,506	906	2,013	11,822	544	3,221
Bushnell township	219,882	158,225	61,657	5,640	496	1,103	2,060	296	1,685
Colchester town	118,992	63,980	55,012	5,923	268	595	2,995	161	1,904
Colchester township	112,925	60,895	52,030	3,691	255	566	922	153	1,795
Emmet township	273,511	207,300	66,211	6,580	615	1,368	2,223	369	2,005
Hire township	379,153	309,064	70,089	7,378	853	1,896	1,032	513	3,084
Industry township	321,565	237,183	84,382	7,571	724	1,608	2,167	434	2,638
Lemoine township	189,892	111,803	78,089	4,769	413	957	1,519	248	1,632
Macomb city	751,696	444,860	306,836	36,923	1,630	3,763	19,177	1,078	11,275
Macomb township	451,180	309,098	142,082	9,157	1,016	2,256	1,344	609	3,932
Mound township	504,762	344,856	159,906	14,527	1,135	2,524	6,103	682	4,083
New Salem township	484,216	355,047	129,169	14,867	1,090	2,422	7,247	653	3,455
Prairie township	324,259	215,624	108,635	8,354	729	1,623	2,624	438	2,940
Sciota township	463,295	349,256	114,039	10,599	1,041	2,317	2,478	624	4,139
Tennessee township	169,693	88,535	81,158	5,429	380	849	1,830	228	2,142
McHenry	6,605,991	4,407,980	2,198,011	158,675	14,859	11,138	53,227	8,914	70,537
Alden township	298,066	197,729	100,337	5,730	671	506	2,029	402	2,122
Algonquin township	569,992	365,636	204,356	14,946	1,282	968	4,395	770	7,531
Chemung township	348,646	214,780	133,866	8,049	784	593	2,581	471	3,620
Coral township	337,057	223,699	113,358	6,568	753	582	2,056	451	2,726
Dorr township	350,045	232,823	117,222	7,902	787	596	2,281	473	3,765
Grafton township	343,806	236,794	107,012	9,871	773	585	3,371	464	4,678
Harvard village	288,913	147,942	140,971	15,426	650	491	7,193	390	6,702
Hebron township	326,989	218,780	108,209	7,038	736	555	1,804	441	3,502
McHenry township	502,736	325,840	176,896	9,132	1,131	855	2,532	679	3,935
Marengo township	280,064	207,579	72,485	5,008	630	479	1,806	378	1,715
Marengo village	217,090	128,404	88,686	8,141	489	369	3,364	293	3,626
Nunda township	507,768	334,912	172,856	13,058	1,143	862	4,324	685	6,044
Richmond township	374,473	250,339	124,134	5,039	842	636	484	505	2,572
Seneca township	288,573	218,200	70,373	6,250	649	490	2,671	390	2,050
Woodstock city	322,467	194,790	127,677	13,416	726	548	3,645	435	8,062
McLean	18,402,754	13,408,957	4,993,797	539,043	41,572	62,652	244,809	24,873	165,137
Allin township	458,274	333,198	125,076	13,245	1,033	1,561	4,392	619	5,640
Arrowsmith township	410,856	307,518	103,338	7,223	926	1,399	1,594	555	2,749
Bellflower township	529,377	401,644	127,733	23,893	1,193	1,802	15,579	714	4,605
Bloomington city	3,941,532	2,731,141	1,210,391	201,931	8,869	13,401	132,166	5,321	42,174
Bloomington township	614,508	430,191	184,317	15,279	1,391	2,110	7,921	834	3,023
Blue Mound township	410,483	316,365	94,118	7,022	931	1,398	1,437	558	2,698
Cheney Grove township	442,123	323,352	118,771	17,157	998	1,506	7,896	597	6,160
Chenoa town	104,549	61,704	42,845	4,785	235	355	449	141	3,605
Chenoa township	432,874	286,832	146,042	9,476	976	1,477	1,854	585	4,584
Dale township	520,582	322,790	197,792	8,550	1,173	1,773	1,805	704	3,095
Danvers township	587,061	423,410	163,651	10,926	1,323	1,998	2,203	793	4,609
Downs township	528,728	403,820	124,908	11,125	1,191	1,798	4,161	714	3,261
Dry Grove township	475,106	319,870	155,236	7,894	1,070	1,617	1,810	642	2,755
Empire township	559,911	405,187	154,724	17,108	1,268	1,908	9,439	760	3,733
Gridley township	639,254	466,197	173,057	10,409	1,540	2,176	1,495	864	4,334
Hudson township	398,014	331,262	66,752	8,253	898	1,356	2,159	537	3,303
Leroy city	143,530	95,072	48,458	6,114	323	488	2,382	194	2,727
Lexington town	144,468	81,200	63,268	7,916	325	491	4,073	195	2,832
Lexington township	436,104	351,923	84,181	11,373	984	1,487	3,328	590	4,984
Martin township	414,009	322,720	91,289	12,228	932	1,410	3,913	559	5,414
Mount Hope township	603,892	456,283	147,609	11,764	1,361	2,055	2,273	816	5,259
Normal city	372,307	218,912	153,395	15,525	837	1,266	5,212	503	7,707
Normal township	447,340	340,603	106,737	7,698	1,013	1,531	2,135	607	2,412
Padua township	417,993	313,683	104,310	8,163	942	1,423	1,883	565	3,350
Randolph township	539,075	428,627	110,448	11,816	1,215	1,835	3,384	728	4,654
Towanda township	445,332	329,779	115,553	9,613	1,002	1,515	3,600	602	3,494
West township	486,378	377,437	108,941	10,051	1,095	1,656	2,743	657	3,900
Yates township	398,061	294,998	103,063	5,501	895	1,355	1,269	539	1,443

ASSESSED VALUATION OF PROPERTY TAXED AND AD VALOREM TAXATION, IN DETAIL: 1890—Continued.

COUNTIES AND MUNICIPALITIES.	ASSESSED VALUATION.			AD VALOREM TAXATION.					
	Total.	Real estate.	Personal property.	Total.	Levy, except for schools.			Levy for schools.	
					State.	County.	Municipal.	State.	County and minor division.
Macon	$8,838,559	$6,450,209	$2,388,350	$317,245	$19,910	$50,353	$131,543	$11,934	$103,505
Blue Mound township	351,014	269,462	81,552	9,425	790	2,001	3,341	473	2,820
Decatur city	2,219,602	1,477,726	741,876	136,870	5,011	12,657	75,356	3,006	40,840
Decatur township	475,135	329,518	145,617	15,781	1,072	2,717	5,228	642	6,122
Friends Creek township	486,456	377,753	108,703	11,894	1,095	2,773	3,032	650	4,338
Hickory Point township	382,337	299,603	82,734	10,087	860	2,180	2,979	516	3,552
Illini township	401,799	312,694	89,105	9,339	905	2,290	2,893	542	2,709
Long Creek township	420,900	308,642	112,258	11,579	947	2,399	3,646	568	4,019
Maroa city	135,677	89,819	45,858	8,799	305	773	3,766	183	3,772
Maroa township	414,505	328,861	85,644	12,257	937	2,363	3,048	561	5,348
Mount Zion township	475,375	351,545	123,830	12,755	1,073	2,710	4,503	642	3,827
Niantic township	340,320	262,169	78,151	9,878	766	1,940	2,581	459	4,132
Oakley township	339,676	225,807	113,869	7,726	767	1,937	2,338	459	2,225
Pleasant View township	394,672	287,467	107,205	11,535	888	2,250	4,275	533	3,589
South Macon township	381,627	295,165	86,462	11,524	861	2,175	3,103	516	4,869
Wheatland township	333,076	243,647	89,429	7,661	749	1,897	2,167	450	2,318
Whitmore township	383,520	286,732	96,788	9,702	865	2,186	3,172	518	2,961
Macoupin	9,703,751	7,183,875	2,519,876	279,142	21,632	29,106	127,846	13,083	87,475
Barr township	330,773	283,567	47,206	6,629	744	993	3,112	446	1,334
Brighton township	448,287	314,410	133,877	13,211	1,009	1,345	5,692	604	4,561
Bunker Hill city	215,309	143,296	72,013	7,928	485	646	3,424	290	3,083
Bunker Hill township	427,631	313,304	114,327	10,125	962	1,283	4,089	576	3,215
Cahokia township	362,692	266,330	96,362	7,378	816	1,088	3,472	489	1,513
Carlinville city	550,334	345,296	205,038	25,260	1,238	1,651	14,412	743	7,216
Carlinville township	402,121	272,398	129,723	13,437	905	1,207	6,325	542	4,458
Chesterfield township	389,311	295,296	94,015	11,422	875	1,169	5,300	525	3,553
Dorchester township	250,496	190,594	59,902	6,824	565	750	3,081	337	2,091
Gillespie township	404,667	307,890	96,777	10,236	910	1,214	3,519	546	4,047
Girard city	118,820	65,723	53,097	7,737	267	356	3,850	160	3,104
Girard township	229,161	166,633	62,528	6,052	517	690	2,398	309	2,138
Hillyard township	352,930	264,214	88,716	8,405	793	1,058	3,725	476	2,353
Mount Olive village (a)	314,963	228,827	86,136	7,488	709	944	3,144	425	2,266
Nilwood township	394,544	286,519	108,025	9,709	886	1,184	4,145	534	2,960
North Palmyra township	376,568	290,248	86,320	9,438	847	1,130	3,484	508	3,469
Scottville township	338,792	285,149	53,643	9,355	763	1,013	4,065	457	3,057
Shipman township	417,574	299,155	118,419	10,585	939	1,252	4,465	563	3,366
South Otter township	340,778	269,086	71,692	8,245	766	1,023	3,764	459	2,233
South Palmyra township	269,230	207,268	61,962	8,841	606	808	4,298	362	2,767
Staunton township	139,251	90,243	49,008	3,393	313	418	1,225	187	1,250
Staunton village	165,414	102,213	63,201	7,045	372	496	3,473	223	2,481
Verden city	123,465	79,024	44,441	10,788	278	370	5,469	166	4,505
Verden township	193,094	123,066	70,028	5,741	435	579	1,830	260	2,637
Madison	11,818,339	8,328,248	3,490,091	323,077	26,648	80,455	106,104	15,993	93,877
Alhambra township	348,981	277,603	71,378	7,020	787	2,376	1,157	473	2,227
Alton city	1,690,430	1,209,922	480,508	71,507	3,803	11,495	36,177	2,282	17,750
Alton township	110,706	76,757	33,949	3,275	260	765	917	155	1,178
Collinsville city	290,391	221,613	68,778	9,823	653	1,975	3,028	392	3,775
Collinsville township	441,256	334,660	106,596	10,055	997	3,008	3,098	599	2,353
Edwardsville city	488,770	232,531	256,239	18,432	1,100	3,324	7,482	660	5,866
Edwardsville township	455,260	329,907	125,353	9,437	1,029	3,100	2,025	617	2,666
Fort Russell township	565,089	398,874	166,215	11,928	1,273	3,846	3,198	764	2,847
Fosterburg township	262,086	196,728	65,358	6,971	592	1,786	1,961	355	2,277
Godfrey township	381,537	226,181	155,356	10,182	861	2,598	3,441	516	2,766
Hamel township	426,456	329,286	97,170	8,325	962	2,903	2,315	577	1,568
Helvetia township	341,459	285,811	55,648	8,979	772	2,328	2,018	463	3,398
Highland city	268,785	158,641	110,144	8,013	605	1,828	2,529	363	2,688
Jarvis township	568,377	409,285	159,092	13,839	1,281	3,870	2,898	769	5,021
Marine township	421,037	358,354	62,683	10,361	949	2,863	2,394	569	3,586
Moro township	365,194	269,227	95,967	6,928	822	2,487	1,784	494	1,341
Nameoki township	526,257	354,848	171,409	12,488	1,186	3,582	3,426	712	3,582
New Douglas township	168,919	127,447	41,472	3,960	382	1,152	364	229	1,833
Omphghent township	296,430	214,164	82,266	6,228	669	2,025	1,333	402	1,799
Pin Oak township	392,285	321,475	70,810	7,585	884	2,669	1,622	530	1,880
St. Jacob township	524,875	389,573	135,302	12,756	1,182	3,570	3,470	710	3,824
Saline township	291,486	204,138	87,348	7,417	658	1,985	1,700	395	2,679
Upper Alton city	195,169	139,461	55,708	8,920	439	1,327	2,987	264	3,903
Venice township	540,488	342,725	197,763	17,170	1,217	3,677	8,062	731	3,483
Wood River township	604,722	341,479	263,243	13,797	1,364	4,117	2,790	819	4,707
Marion	3,799,396	2,768,091	1,031,305	102,758	8,591	20,160	28,593	5,146	40,268
Centralia city	647,891	436,927	210,964	24,949	1,445	3,404	8,246	867	10,987
Centralia township	280,650	228,716	51,934	6,996	643	1,501	2,190	385	2,277
Haines township	124,924	96,733	28,191	3,063	288	677	813	173	1,112
Iuka township	174,219	98,915	75,304	4,307	395	929	1,067	237	1,679
Kinmundy city	97,323	52,523	44,800	3,725	219	516	1,409	131	1,450
Kinmundy township	197,916	154,223	43,693	4,642	453	1,060	1,020	272	1,837
Odin township	355,798	250,162	105,636	10,176	809	1,898	2,173	484	4,812
Omega township	105,582	80,356	25,226	2,773	232	544	746	139	1,112
Patoka township	176,510	133,724	42,786	5,033	395	925	1,525	236	1,952
Raccoon township	122,366	99,333	23,033	3,769	277	650	1,233	166	1,443
Romine township	65,846	53,895	11,951	2,046	150	350	544	89	913
Salem city	231,619	103,273	128,346	6,806	521	1,227	2,338	312	2,408
Salem township	207,335	175,194	32,141	3,598	473	1,096	1,052	283	694

a Reported as a township by the county clerk.

ASSESSED VALUATION OF PROPERTY TAXED AND AD VALOREM TAXATION, IN DETAIL: 1890—Continued.

COUNTIES AND MUNICIPALITIES.	ASSESSED VALUATION.			AD VALOREM TAXATION.					
	Total.	Real estate.	Personal property.	Total.	Levy, except for schools.			Levy for schools.	
					State.	County.	Municipal.	State.	County and minor division.
Marshall	$4,269,008	$3,003,548	$1,265,460	$108,723	$9,606	$19,634	$25,498	$5,763	$48,222
Evans township	404,671	298,669	106,002	7,484	911	1,862	1,172	547	2,992
Henry city	216,949	124,832	92,117	16,503	488	998	3,879	293	10,845
Henry township	167,424	98,595	68,829	4,633	376	770	790	226	2,462
Lacon city	191,772	118,097	73,675	9,973	431	882	4,181	259	4,220
Lacon township	70,521	40,427	30,094	2,761	158	323	1,538	95	647
Roberts township	377,381	257,033	120,348	7,912	849	1,735	2,347	509	2,472
Steuben township	273,093	169,230	103,863	7,383	616	1,257	1,437	369	3,704
Wenona city	181,398	73,127	108,271	6,276	408	834	1,433	245	3,356
Mason	3,677,815	2,851,195	826,620	182,224	8,355	27,491	91,782	4,941	49,655
Allen Grove township	361,374	268,998	92,376	15,260	804	2,674	8,117	482	3,183
Bath township	186,850	112,934	73,916	9,550	422	1,406	3,868	253	3,601
Havana city	280,214	192,320	87,894	24,284	630	2,101	13,890	378	7,285
Havana township	393,439	304,954	88,485	15,778	854	2,840	8,914	512	2,658
Manito township	232,205	188,525	43,680	12,368	552	1,837	6,109	329	3,541
Mason city	167,875	93,474	74,401	14,066	470	1,259	8,158	234	3,945
Mason township	374,232	285,401	88,831	20,152	801	2,678	7,946	481	8,246
Massac	1,183,778	734,939	448,839	45,097	2,663	8,871	13,062	1,593	18,908
Grant precinct	147,418	84,313	63,105	3,515	332	1,106	580	198	1,299
Hillerman precinct	48,338	33,710	14,628	1,689	108	362	226	65	928
Jackson precinct	125,720	91,996	33,724	3,859	283	942	630	169	1,835
Metropolis city	397,367	251,162	146,205	23,190	894	2,979	9,841	536	8,940
Metropolis precinct	69,648	35,287	34,361	2,593	157	522	254	93	1,567
Menard	3,731,122	2,814,270	916,852	98,279	8,413	23,556	20,977	5,035	40,298
Greenview town	112,209	71,305	40,904	4,679	254	710	305	153	3,257
Petersburg city	407,683	263,115	144,568	19,749	910	2,576	6,537	545	9,181
Township 18 N., range 6 W	422,798	314,655	108,143	11,338	955	2,669	2,684	573	4,457
Township 18 N., range 7 W	416,018	301,765	114,253	9,120	941	2,631	1,872	565	3,111
Township 19 N., range 5 W	a384,760	322,048	62,712	7,992	868	2,427	1,531	521	2,645
Township 19 N., range 6 W	b375,697	256,260	119,437	8,385	848	2,370	917	498	3,752
Mercer	5,736,634	3,975,513	1,761,121	132,214	12,189	18,678	39,914	8,096	53,337
Aledo city	334,634	169,071	165,563	14,961	726	1,078	6,340	486	6,331
Cable village	170,258	119,348	50,910	4,430	362	548	700	240	2,580
Greene township	362,571	228,868	133,703	9,205	772	1,241	2,465	516	4,211
Keithsburg city	185,107	110,297	74,810	8,474	390	676	2,574	261	4,573
Keithsburg township	175,117	110,207	64,910	4,923	372	564	2,109	247	1,631
Mercer township	365,655	255,515	110,140	8,784	777	1,178	3,706	516	2,607
Millersburg township	415,688	279,475	136,213	9,037	883	1,339	2,730	587	3,498
New Boston township	387,450	236,458	150,992	12,185	823	1,248	4,636	547	4,931
Richland Grove township	164,259	119,348	44,911	3,782	349	529	603	232	1,979
Rivoli township	396,743	243,587	153,156	6,802	843	1,278	1,518	560	2,603
Monroe	2,602,001	1,963,880	638,121	65,789	5,857	7,903	19,343	3,513	29,173
Columbia town	128,715	85,330	43,385	3,650	287	383	1,045	173	1,762
Mitchie precinct	202,593	125,615	76,978	4,275	456	608	1,662	273	1,276
New Design precinct	216,260	193,985	22,275	4,785	487	649	1,448	292	1,909
Prairie Du Long precinct	200,945	177,315	23,630	3,923	452	603	1,245	271	1,352
Renault precinct	240,334	199,140	41,194	5,446	541	821	1,971	324	1,789
Waterloo city	234,562	146,015	88,547	6,264	528	704	1,736	317	2,979
Waterloo precinct	259,883	180,045	79,838	10,007	589	780	1,924	353	6,361
Montgomery	7,194,288	5,248,992	1,945,296	173,349	16,242	28,197	52,626	9,730	66,554
Audubon township	334,885	271,017	63,868	7,971	756	1,308	2,149	453	3,305
Bois D'Arc township	490,264	390,455	99,809	8,956	1,105	1,915	2,286	662	2,988
East Fork township	503,578	378,275	125,303	8,794	1,137	1,970	1,077	682	3,928
Fillmore township	412,520	305,668	106,852	7,383	933	1,617	1,285	559	2,989
Hillsboro city	227,616	118,725	108,891	14,421	512	887	7,003	307	5,712
Hillsboro township	258,157	212,230	45,927	5,812	587	1,016	1,299	351	2,559
Irving township	309,121	197,140	111,981	7,423	700	1,211	1,831	419	3,262
Litchfield city	641,718	429,512	212,206	32,876	1,444	2,501	16,002	866	12,063
Nokomis town	189,688	106,411	83,277	7,478	427	739	1,695	255	4,362
Nokomis township	333,232	257,193	76,039	6,620	754	1,305	1,122	452	2,987
North Litchfield township	372,539	251,586	120,953	8,655	838	1,442	4,421	503	1,451
Raymond township	422,235	309,449	112,786	9,114	954	1,651	2,441	571	3,497
Witt township	298,114	241,391	56,723	4,940	672	1,265	1,033	403	1,567
Morgan (c)	8,411,937	6,704,474	1,707,463	241,789	18,824	42,052	91,432	11,448	78,033
Jacksonville city	1,739,410	1,280,946	d458,464	98,371	3,913	8,697	59,062	2,348	24,351
Township 13, range 8	219,406	194,415	24,991	6,176	493	1,097	1,241	296	3,049
Township 13, range 9	198,005	176,862	21,143	4,704	445	990	977	267	2,025
Township 13, range 10 and 11	359,482	327,866	31,616	9,117	809	1,797	2,353	485	3,673
Township 14, range 8	271,265	236,664	34,601	5,152	610	1,356	673	366	2,147
Township 14, range 9	472,725	426,373	46,352	9,320	1,064	2,363	1,481	637	3,775
Township 14, range 10	408,643	376,403	32,240	8,146	920	2,043	1,347	551	3,285
Township 15, range 8 and 9	806,028	729,924	76,104	13,783	1,812	4,030	2,452	1,088	4,401
Township 15, range 10	527,105	466,524	60,581	10,906	1,086	2,635	2,977	811	3,397
Township 15, range 11	577,020	482,368	94,652	9,440	1,298	2,885	1,444	779	3,034
Townships 15 and 16, range 11	310,204	287,563	22,641	6,307	698	1,550	1,066	418	2,575
Townships 15 and 16, range 12	431,171	401,442	29,729	9,710	970	2,155	2,050	582	3,953
Township 16, range 8 and 9	580,594	522,964	57,630	10,409	1,307	2,903	2,305	783	3,111
Township 16, range 10	431,687	381,943	49,744	7,888	972	2,158	1,288	582	2,888

a Includes townships 19 and 20, range 5 W.; not separable.
b Includes townships 19 and 20, range 6 W.; not separable.
c The valuations are assessed and returned for congressional townships and not for precincts; the valuation of railroads in the several townships can not be shown.
d Railroads included.

ASSESSED VALUATION OF PROPERTY TAXED AND AD VALOREM TAXATION, IN DETAIL: 1890—Continued.

COUNTIES AND MUNICIPALITIES.	ASSESSED VALUATION.			AD VALOREM TAXATION.					
	Total.	Real estate.	Personal property.	Total.	Levy, except for schools.			Levy for schools.	
					State.	County.	Municipal.	State.	County and minor division.
Morgan—Continued.									
Township 16, range 11	$223,221	$195,113	$28,108	$4,854	$501	$1,116	$808	$301	$2,128
Township 16, range 13	142,604	129,104	13,500	3,862	321	713	648	192	1,988
Waverly city	117,745	88,000	a29,745	8,583	265	588	4,565	158	3,007
Railroads outside of Jacksonville and Waverly cities.	595,622	.....	595,622	15,061	1,340	2,976	4,695	804	5,246
Moultrie	3,160,388	2,330,325	830,063	109,983	7,112	28,011	34,423	4,265	36,172
Dora township	291,591	229,748	61,843	9,042	657	2,595	1,959	392	3,439
East Nelson township	260,679	194,025	66,654	6,639	587	2,319	1,277	352	2,104
Jonathan Creek township	280,711	238,834	41,877	7,733	632	2,497	1,142	379	3,083
Lovington township	527,323	347,920	179,403	16,499	1,186	4,692	4,152	712	5,757
Lowe township	358,534	276,390	82,144	11,633	806	3,180	2,453	484	4,710
Marrowbone township	360,586	267,227	93,359	12,023	811	3,209	2,750	487	4,766
Sullivan city	277,281	139,100	138,181	16,680	624	2,495	9,582	374	3,605
Sullivan township	455,380	394,214	61,166	20,862	1,025	4,025	9,376	615	5,821
Whitley township	348,303	242,867	105,436	8,872	784	2,999	1,732	470	2,887
Ogle	8,936,998	5,981,325	2,955,673	244,708	20,108	49,014	80,243	12,056	83,237
Buffalo township	369,445	260,704	108,741	8,083	834	2,071	2,384	500	2,294
Byron township	424,294	276,226	148,068	12,475	952	2,375	2,631	575	5,942
Flagg township	334,323	219,382	114,941	8,459	752	1,868	3,311	450	2,078
Forreston town	145,807	83,990	61,817	6,326	328	816	1,968	196	3,018
Forreston township	407,256	278,157	129,099	11,506	916	2,288	5,550	550	2,202
Leaf River township	430,028	254,882	175,146	12,084	968	2,405	3,800	579	4,332
Lincoln township	457,282	300,102	157,180	9,424	1,029	2,560	2,039	616	3,180
Marion township	508,305	365,612	142,693	11,073	1,144	2,847	2,522	685	3,875
Maryland township	371,011	249,082	121,929	9,166	834	2,074	2,087	501	3,670
Mount Morris township	542,379	339,763	202,616	12,931	1,223	3,037	3,488	733	4,450
Oregon city	274,421	165,345	109,076	17,313	617	1,536	8,342	370	6,448
Oregon township	112,317	68,028	44,289	5,114	253	625	3,407	150	679
Polo city	276,850	154,695	122,155	15,943	622	1,550	6,367	373	7,031
Pine Creek township	367,342	246,616	120,726	8,083	826	2,054	1,987	495	2,721
Pine Rock township	318,572	232,477	86,095	7,868	716	1,780	2,136	430	2,806
Rochelle city	333,919	167,283	166,636	15,549	752	1,868	7,941	450	4,538
Peoria	15,102,659	11,138,023	3,964,636	674,184	33,978	151,025	297,224	20,381	171,576
Akron township	528,148	392,210	135,938	12,088	1,188	5,281	2,335	713	2,571
Brimfield township	580,966	448,694	132,272	21,600	1,307	5,809	8,742	784	4,958
Chillicothe city	162,773	114,665	48,108	8,218	354	1,628	2,117	212	3,907
Chillicothe township	291,671	113,827	177,844	11,002	669	2,916	3,654	400	3,363
Elmwood town	211,884	145,600	66,284	13,138	477	2,119	7,078	286	3,178
Elmwood township	380,686	286,779	93,907	19,297	855	3,807	10,944	513	3,178
Hallock township	333,980	242,003	91,977	8,733	752	3,340	1,600	451	2,590
Hollis township	258,933	133,613	125,320	7,453	583	2,589	1,788	349	2,144
Kickapoo township	375,365	279,993	95,372	10,565	843	3,754	2,962	508	2,498
Limestone township	556,260	397,014	159,246	16,040	1,253	5,563	4,262	751	4,211
Logan township	405,904	313,029	92,875	11,641	913	4,060	2,785	548	3,335
North Peoria village	133,465	123,599	9,866	6,098	300	1,335	2,722	180	1,561
Peoria city	7,098,540	5,337,470	1,761,070	418,807	15,971	70,985	222,890	9,583	99,378
Peoria township	404,125	324,376	79,749	13,463	904	4,041	2,321	542	5,655
Princeville township	550,311	365,926	184,385	17,060	1,238	5,503	4,209	743	5,367
Radnor township	459,602	354,074	105,528	12,562	1,035	4,596	2,592	620	3,719
Richwood township	393,244	250,690	142,554	11,730	885	3,932	3,444	531	2,938
Rosefield township	303,710	207,847	95,863	8,542	684	3,036	1,872	410	2,540
Timber township	251,596	186,557	65,039	10,064	567	2,515	2,572	339	4,071
Trivoli township	417,974	336,965	81,009	11,526	941	4,180	1,867	564	3,974
Perry	2,037,049	1,387,904	649,145	59,282	4,622	15,212	11,150	2,750	25,548
Cutler precinct	171,182	139,635	31,547	4,415	397	1,270	688	222	1,838
Duquoin city	310,376	229,199	81,177	14,676	698	2,296	2,141	419	9,122
Duquoin precinct	145,587	110,030	35,557	3,894	334	1,088	293	200	1,979
Pinckneyville city	100,394	58,722	41,672	4,793	226	742	2,407	135	1,283
Pinckneyville precinct	163,820	73,640	90,180	3,825	372	1,218	660	223	1,352
Tamaroa precinct	201,491	107,923	93,568	4,450	455	1,493	910	273	1,319
Piatt	4,842,230	3,377,809	1,464,421	162,587	10,895	16,948	76,723	6,537	51,484
Bement township	427,052	262,612	164,440	15,359	961	1,495	8,381	576	3,946
Bement village	176,005	102,340	73,665	12,982	396	616	8,916	238	2,816
Blue Ridge township	712,345	494,076	218,269	21,548	1,603	2,493	10,422	962	6,068
Cerro Gordo township	739,079	514,483	224,596	18,121	1,663	2,587	4,497	998	8,376
Goose Creek township	526,874	406,501	120,373	14,777	1,185	1,844	5,307	711	5,730
Monticello city	280,371	186,674	93,697	17,653	631	981	9,542	379	6,120
Monticello township	359,904	280,012	79,892	14,504	810	1,260	8,942	486	3,006
Sangamon township	508,716	336,685	172,031	17,410	1,145	1,780	9,448	687	4,350
Unity township	479,664	301,214	178,450	15,183	1,079	1,679	6,507	647	5,271
Willow Branch township	632,220	493,212	139,008	15,050	1,422	2,213	4,761	853	5,831
Pike	7,008,254	4,802,899	2,205,355	224,098	15,821	16,203	109,860	9,493	72,721
Atlas township	325,924	205,251	120,673	10,235	735	753	4,672	441	3,624
Barry city	210,641	112,557	98,084	10,486	474	484	4,300	284	4,944
Barry township	348,605	245,491	103,114	9,676	786	808	4,787	473	2,822
Derry township	279,961	227,439	52,522	8,708	635	647	4,553	378	2,495
Griggsville city	214,129	112,196	101,933	9,392	482	493	4,487	289	3,641
Griggsville township	442,196	327,931	114,265	11,617	999	1,024	5,334	600	3,660
Hadley township	344,357	253,039	91,318	7,954	776	794	4,171	466	1,747
Hardin township	194,970	160,035	34,935	6,840	440	451	3,658	264	2,027
Kinderhook township	384,681	204,585	180,096	9,982	869	888	4,971	521	2,733

a Railroads included.

ASSESSED VALUATION OF PROPERTY TAXED AND AD VALOREM TAXATION, IN DETAIL: 1890—Continued.

COUNTIES AND MUNICIPALITIES.	ASSESSED VALUATION.			AD VALOREM TAXATION.					
	Total.	Real estate.	Personal property.	Total.	Levy, except for schools.			Levy for schools.	
					State.	County.	Municipal.	State.	County and minor division.
Pike—Continued.									
Martinsburg township	$227,418	$180,445	$46,973	$7,800	$514	$527	$3,920	$308	$2,531
Montezuma township	270,242	196,132	74,110	8,002	610	626	3,821	367	2,578
Newburg township	352,487	283,813	68,674	10,763	795	813	5,699	477	2,979
New Salem township	387,056	274,280	112,776	11,749	873	894	6,299	525	3,158
Pearl township	159,282	80,398	78,884	5,395	361	370	2,105	216	2,343
Perry township	347,407	274,765	72,642	13,109	787	803	5,948	471	5,100
Pittsfield town	350,621	149,464	201,157	17,215	789	806	7,749	473	7,398
Pittsfield township	309,334	254,667	54,667	9,713	702	721	5,384	422	2,484
Pleasant Hill township	272,436	161,311	111,125	8,182	615	630	3,511	369	3,057
Pleasant Vale township	272,425	179,086	93,339	6,886	614	629	3,459	369	1,815
Spring Creek township	210,521	117,785	92,736	7,330	477	488	3,715	286	2,364
Pope	1,088,131	803,644	284,487	33,222	2,438	8,158	7,684	1,463	13,479
Alexander precinct	93,161	67,755	25,406	2,569	210	698	518	125	1,018
Eddyville precinct	90,716	65,309	25,407	3,265	194	680	706	122	1,563
Golconda precinct	33,419	25,303	8,116	1,389	75	250	404	45	615
Golconda village	134,282	94,269	40,013	4,980	302	1,006	1,074	181	2,417
Monroe precinct	140,825	110,442	30,383	3,885	317	1,056	726	190	1,596
Union precinct	120,147	85,794	34,353	3,068	270	901	601	162	1,134
Pulaski (a)	806,246	501,710	304,536	40,660	1,815	6,048	16,097	1,088	15,612
Mound precinct	118,898	70,110	48,788	10,434	268	892	5,369	160	3,745
Township 13, range 2 E.; Township 14, range 1 E.; Township 14, range 3 E.	54,961	44,649	10,312	2,517	124	412	911	74	996
Township 14, range 1 W	61,535	47,692	13,843	3,179	138	461	1,021	83	1,476
Township 14, range 2 E	105,010	47,089	57,921	3,871	236	788	1,638	142	1,067
Township 15, range 1 E	147,578	79,694	67,884	5,819	333	1,107	2,081	199	2,099
Township 15, range 1 W	134,221	102,681	31,540	7,070	302	1,007	2,228	181	3,352
Township 15, range 2 E	33,267	20,867	12,400	1,460	75	250	519	45	571
Township 16, range 1 E	69,468	28,602	40,866	2,272	156	521	980	94	521
Township 16, range 1 W	81,308	60,326	20,982	4,038	183	610	1,350	110	1,785
Putnam	1,438,770	1,120,831	317,939	47,535	3,247	8,057	21,263	1,945	13,023
Granville township	449,635	374,486	75,199	14,184	1,014	2,522	6,469	608	3,571
Hennepin township	294,528	238,555	55,973	11,455	666	1,654	5,299	398	3,438
Magnolia township	407,800	314,126	93,674	12,953	920	2,287	5,335	551	3,860
Randolph	4,020,366	2,936,690	1,083,676	110,812	9,046	26,530	29,078	5,427	40,731
Baldwin precinct	207,126	165,212	41,914	3,844	466	1,367	457	280	1,274
Chester city	274,876	187,568	87,308	17,623	618	1,814	8,330	371	6,490
Chester precinct	79,536	45,225	34,311	2,059	179	525	337	107	911
Coulterville precinct	253,564	212,989	40,575	7,077	571	1,674	1,534	342	2,956
Evansville precinct	151,091	120,228	30,863	3,310	340	997	469	204	1,300
Prairie Du Rocher precinct	94,088	44,213	49,875	2,274	212	621	471	127	843
Redbud city	126,290	92,028	34,262	3,919	284	834	989	170	1,642
Redbud precinct	277,808	226,719	51,089	5,387	625	1,834	1,047	375	1,506
Sparta city	181,653	108,488	73,165	8,745	409	1,199	3,722	245	3,170
Sparta precinct	165,392	138,406	26,986	5,288	372	1,092	601	223	3,000
Steeleville precinct	221,363	168,297	53,066	5,969	498	1,461	1,350	299	2,361
Richland	1,770,344	1,190,874	579,470	84,372	4,013	13,276	41,600	2,400	23,083
Bonpas township	104,575	81,491	23,084	4,844	238	788	2,261	142	1,415
Claremont township	188,490	120,807	67,683	7,752	427	1,413	3,587	255	2,070
Decker township	100,615	79,194	21,421	4,052	228	751	1,914	137	1,022
Madison township	170,074	117,385	52,689	7,214	383	1,275	3,367	229	1,960
Noble township	214,683	132,815	81,868	8,862	485	1,611	4,593	291	1,882
Olney city	378,542	240,519	138,023	26,339	852	2,838	14,758	510	7,381
Olney township	217,699	127,224	90,475	8,870	511	1,632	3,915	306	2,506
Preston township	171,803	111,784	60,019	6,978	389	1,292	3,158	232	1,907
Rock Island	7,024,133	4,606,765	2,417,368	350,891	15,842	52,742	149,512	9,502	123,293
Blackhawk township	270,303	164,179	106,124	8,495	610	2,030	2,532	367	2,956
Drury township	162,312	117,944	44,368	6,182	369	1,218	1,625	218	2,752
Edgington township	330,401	228,823	101,578	8,928	744	2,480	2,351	446	2,907
Hampton township	386,622	194,586	192,036	13,177	877	2,912	4,307	526	4,555
Moline city (b)	1,619,909	1,054,284	565,625	109,184	3,654	12,165	48,637	2,193	42,535
Rock Island city (b)	2,083,972	1,330,093	753,879	132,194	4,698	15,638	67,359	2,817	41,682
South Moline township	344,080	228,122	115,958	11,130	775	2,583	3,429	465	3,878
South Rock Island township	159,852	125,718	34,134	6,604	361	1,202	2,177	218	2,646
St. Clair	15,430,176	10,363,254	5,066,922	485,861	34,799	61,786	219,659	20,877	148,740
Belleville city (b)	2,275,391	1,707,430	567,961	92,144	5,129	9,106	40,315	3,077	34,517
Caseyville township	525,804	357,841	167,963	12,086	1,187	2,106	2,324	712	5,737
Centerville Station township	1,301,457	756,582	544,875	51,026	2,935	5,211	28,187	1,761	12,932
East St. Louis city (b)	3,711,451	2,209,163	1,502,288	161,172	8,356	14,846	102,175	5,013	30,782
Fayetteville township	230,895	195,525	35,370	4,899	523	929	1,240	314	1,893
Freeburg township	433,469	330,179	103,290	9,779	979	1,735	2,818	587	3,660
Lebanon city	138,819	95,581	43,238	8,111	312	555	2,851	187	4,206
Lebanon township	402,398	319,416	82,982	9,733	912	1,620	2,326	547	4,328
Marissa township	330,478	227,752	102,726	9,968	749	1,329	2,785	449	4,656
Mascoutah city	231,942	140,282	91,660	7,476	522	928	2,374	313	3,339
Mascoutah township	405,127	348,858	56,269	7,693	919	1,627	1,103	551	3,493
Millstadt township	442,835	351,671	91,164	10,467	1,002	1,775	2,724	601	4,365
Millstadt village	125,142	79,753	45,389	4,896	281	500	1,482	169	2,464
New Athens township	347,713	232,840	114,873	7,213	785	1,392	1,742	471	2,823
O'Fallon township	509,083	372,321	136,762	10,925	1,149	2,039	2,910	689	4,138
Prairie Du Long township	270,826	226,496	44,330	5,955	611	1,085	1,627	367	2,265
St. Clair township	884,396	544,858	339,538	17,522	1,994	3,540	3,161	1,196	7,631

a The valuation is assessed and returned by congressional townships, and not by precincts.

b Coextensive with township.

ASSESSED VALUATION OF PROPERTY TAXED AND AD VALOREM TAXATION, IN DETAIL: 1890—Continued.

COUNTIES AND MUNICIPALITIES.	ASSESSED VALUATION.			AD VALOREM TAXATION.					
	Total.	Real estate.	Personal property.	Total.	Levy, except for schools.			Levy for schools.	
					State.	County.	Municipal.	State.	County and minor division.
St. Clair—Continued.									
Shiloh Valley township	$466,861	$366,881	$99,980	$8,279	$1,052	$1,870	$2,155	$632	$2,570
Smithton township	469,264	407,333	61,931	10,024	1,058	1,879	2,687	635	3,765
Stookey township	427,081	265,721	161,360	7,689	962	1,709	2,229	577	2,212
Sugarloaf township	400,527	267,018	133,509	9,572	904	1,604	2,654	543	3,867
Saline	1,670,408	962,612	707,796	68,325	3,759	12,530	27,431	2,251	22,354
Brushy township	88,341	64,768	23,573	4,158	199	662	1,827	119	1,351
Carrier Mills township	165,897	85,074	80,823	6,398	373	1,243	2,369	224	2,189
Cottage Grove township	123,932	75,799	48,133	4,520	279	929	1,787	167	1,358
East Eldorado township	230,235	109,534	120,701	8,846	517	1,726	3,675	311	2,617
Galatia township	95,382	54,298	41,084	4,307	216	714	1,871	129	1,377
Harrisburg town	160,594	82,629	77,965	7,033	362	1,204	2,441	216	2,810
Harrisburg township	191,122	108,868	82,254	7,666	430	1,433	2,931	258	2,614
Independence township	83,150	64,646	18,504	4,115	187	625	1,436	112	1,755
Mountain township	76,129	52,050	24,079	3,597	172	573	1,507	102	1,243
Raleigh township	165,994	101,467	64,527	5,886	373	1,244	2,484	224	1,561
Sangamon	15,351,434	11,276,722	4,074,712	570,596	34,393	100,657	233,680	20,632	181,234
Auburn township	597,007	455,957	141,050	19,654	1,346	3,915	6,190	806	7,397
Ball township	375,767	300,951	74,816	9,216	847	2,464	2,683	508	2,714
Cartwright township	828,391	650,514	177,877	21,712	1,847	5,429	5,791	1,107	7,538
Chatham township	440,257	333,295	106,962	11,548	992	2,887	2,637	595	4,437
Clear Lake township	406,202	286,412	119,790	10,198	917	2,668	2,247	550	3,816
Cotton Hill township	305,866	261,626	44,240	8,281	690	2,006	2,267	414	2,904
Fancy Creek township	464,931	349,711	115,220	11,701	985	3,048	2,922	591	4,155
Gardner township	406,662	312,013	94,649	10,233	917	2,667	2,414	550	3,685
Illiopolis township	450,781	339,515	111,266	11,990	1,017	2,957	2,564	609	4,843
Loami township	465,707	365,110	100,597	12,974	1,032	3,055	3,206	619	3,062
Mechanicsburg township	474,388	343,698	130,690	15,420	1,063	3,111	4,858	649	5,739
New Berlin township	408,786	299,080	109,706	9,035	921	2,672	2,211	552	2,679
North Springfield village	111,028	71,081	39,947	7,780	250	721	3,718	149	2,942
Pawnee township	517,484	394,974	122,510	13,788	1,167	3,392	4,123	700	4,406
Ridgely village	92,552	64,771	27,781	4,393	208	601	1,951	125	1,508
Riverton village	76,437	39,099	37,338	3,549	172	496	761	102	2,018
Rochester township	453,216	329,390	123,826	11,243	1,023	2,970	2,509	612	4,129
Springfield city (a)	4,624,453	3,269,984	1,354,469	273,654	10,405	30,337	151,291	6,243	75,378
Springfield township	435,222	259,534	175,688	16,251	991	2,866	4,288	593	7,513
Williams township	568,659	411,881	156,778	15,640	1,282	3,727	4,278	768	5,585
Woodside township	580,274	391,199	189,075	16,129	1,260	3,806	5,493	757	4,813
Schuyler	3,043,942	2,141,392	902,550	79,636	6,881	10,690	25,005	4,123	32,937
Bainbridge township	268,987	196,967	72,020	6,291	608	944	2,508	364	1,867
Brooklyn township	150,432	103,687	46,745	3,979	342	531	1,043	205	1,858
Browning township	183,773	107,440	76,333	5,050	416	645	681	248	3,060
Buena Vista township	267,274	209,536	57,738	5,017	605	938	1,230	362	1,882
Camden township	155,990	109,924	46,066	4,130	354	549	934	212	2,081
Littleton township	260,352	195,800	64,552	5,312	591	917	959	354	2,491
Oakland township	240,255	151,777	88,478	5,583	542	844	1,565	326	2,306
Rushville town	267,569	144,680	122,889	12,991	602	936	5,205	361	5,887
Rushville township	354,157	236,284	117,873	7,902	798	1,242	2,462	478	2,922
Woodstock township	243,898	204,543	39,355	5,344	551	856	1,921	330	1,686
Scott	2,621,420	1,768,315	853,105	60,534	5,895	13,105	11,259	3,531	26,744
Winchester city	190,394	123,904	66,490	4,974	429	951	1,103	256	2,235
Township 13 N., range 11 W	250,980	165,190	85,790	6,653	566	1,255	1,528	338	2,966
Township 13 N., range 12 W	355,774	255,010	100,764	8,134	794	1,779	1,778	476	3,307
Township 14 N., range 12 W	625,414	390,533	234,881	12,688	1,407	3,127	2,061	844	5,249
Township 15 N., range 13 W (b)	496,912	281,339	215,573	11,867	1,117	2,484	1,746	670	5,850
Shelby	6,231,250	4,362,031	1,869,219	200,539	14,022	24,940	85,439	8,422	67,716
Ash Grove township	288,514	224,807	63,707	6,324	649	1,155	1,505	389	2,626
Big Spring township	148,869	96,328	52,541	4,634	334	595	1,754	201	1,750
Coldspring township	293,108	207,453	85,655	7,454	659	1,172	2,093	396	3,134
Dry Point township	390,407	225,748	164,659	14,630	879	1,563	6,407	528	5,253
Flat Branch township	266,533	217,601	48,932	7,260	600	1,066	2,173	360	3,061
Holland township	288,791	212,404	76,387	6,875	650	1,154	2,382	390	2,299
Moweaqua township	231,886	155,564	76,322	10,498	520	927	3,669	313	5,069
Oconee township	294,850	238,275	56,575	7,119	664	1,180	2,022	399	2,854
Okaw township	286,217	193,784	92,433	6,316	644	1,145	2,569	387	1,571
Prairie township	423,043	271,317	151,726	13,739	956	1,700	7,507	575	3,001
Richland township	372,941	238,840	134,101	11,599	839	1,492	6,851	503	1,914
Ridge township	309,096	239,455	69,641	6,242	696	1,237	1,440	417	2,452
Rose township	258,551	182,296	76,255	7,000	582	1,034	2,769	350	2,265
Shelbyville city	443,769	246,326	197,443	36,562	998	1,775	22,095	599	11,095
Shelbyville township	269,815	218,409	51,406	6,633	607	1,081	2,355	365	2,225
Tower Hill township	350,417	213,300	137,117	10,166	787	1,404	2,812	473	4,690
Windsor township	294,897	193,351	101,546	17,054	664	1,182	10,818	399	3,991
Stark	3,541,028	2,569,498	971,530	102,992	7,967	11,508	47,641	4,780	31,096
Essex township (c)	445,910	309,823	136,087	16,658	1,003	1,449	9,069	602	4,535
Goshen township	443,274	319,840	123,434	13,692	997	1,441	6,821	598	3,835
Osceola township	547,182	357,286	189,896	14,836	1,231	1,778	7,687	739	3,401
Penn township	438,478	322,467	116,011	14,678	987	1,425	8,535	592	3,139
Toulon township (c)	586,290	404,318	181,972	23,620	1,319	1,905	10,300	791	9,305
Wyoming town (c)	206,998	132,630	74,368	6,372	466	673	2,172	279	2,782

a Coextensive with Capital township.
b Includes also range 14, not separately reported.
c Totals of Wyoming town in Essex and Toulon townships included in those townships; parts in each township not separately reported.

ASSESSED VALUATION OF PROPERTY TAXED AND AD VALOREM TAXATION, IN DETAIL: 1890—Continued.

COUNTIES AND MUNICIPALITIES.	ASSESSED VALUATION.			AD VALOREM TAXATION.					
	Total.	Real estate.	Personal property.	Total.	Levy, except for schools.			Levy for schools.	
					State.	County.	Municipal.	State.	County and minor division.
Stephenson	$7,853,788	$5,469,780	$2,384,008	$214,578	$17,697	$26,233	$83,157	$10,621	$76,870
Buckeye township	437,485	292,325	145,160	9,548	987	1,463	2,127	592	4,379
Florence township	452,657	319,223	133,434	7,182	1,020	1,511	1,480	611	2,560
Freeport city	1,610,234	1,032,024	578,210	91,701	3,632	5,379	52,335	2,180	28,175
Harlem township	372,688	265,876	106,812	7,071	840	1,246	1,696	505	2,784
Kent township	358,816	264,913	93,903	6,381	809	1,199	1,382	485	2,506
Lancaster township	381,147	249,854	131,293	7,254	860	1,273	2,055	515	2,551
Lena town	195,406	130,556	64,850	5,097	440	655	1,051	264	2,687
Loran township	369,112	266,848	102,264	7,672	832	1,233	2,032	500	3,075
Oneco township	309,204	217,374	91,830	7,291	687	1,026	2,117	413	3,048
Ridott township	592,412	406,740	185,672	9,310	1,336	1,978	1,957	802	3,237
Rock Run township	570,562	386,656	183,906	10,367	1,288	1,907	2,550	773	3,849
Silver Creek township	468,710	322,999	145,711	9,671	1,047	1,564	3,547	629	2,884
Waddams township	343,879	246,636	97,243	6,612	776	1,150	1,354	466	2,866
West Point township	301,894	248,423	53,471	8,013	682	1,008	1,763	410	4,150
Tazewell	8,186,168	5,550,522	2,635,646	272,530	18,419	39,465	126,720	11,067	76,859
Delavan city	192,054	98,844	93,210	11,794	432	941	7,857	259	2,305
Delavan township	439,931	286,074	153,857	17,785	990	2,156	8,818	594	5,227
Elm Grove township	458,711	322,110	136,601	9,838	1,032	2,258	3,502	619	2,427
Groveland township	368,203	247,533	120,670	8,828	828	1,808	3,050	497	2,645
Hopedale township	352,583	238,108	114,475	10,863	793	1,730	3,068	476	4,796
Little Mackinaw township	481,292	328,904	152,388	18,680	1,083	2,362	10,456	651	4,128
Mackinaw township	398,022	252,656	145,366	17,275	896	1,958	9,077	537	4,807
Morton township	559,967	356,805	203,162	12,501	1,260	2,151	4,699	756	3,635
Pekin city	865,126	424,908	440,218	52,825	1,947	4,239	31,471	1,168	14,000
Pekin township	112,950	104,046	8,904	5,200	254	553	3,567	152	674
Sand Prairie township	334,908	266,290	68,618	7,305	754	1,644	1,892	452	2,563
Tremont township	445,272	321,160	124,112	12,208	1,002	2,185	4,532	601	3,888
Washington city	257,228	161,170	96,058	10,623	579	1,260	3,925	347	4,512
Washington township	751,024	570,915	180,109	13,931	1,690	3,680	2,333	1,014	4,614
Union	1,797,930	1,134,812	663,118	64,426	4,046	12,588	21,763	2,419	23,610
Alto Pass precinct	177,114	89,491	87,623	5,434	399	1,240	1,649	238	1,908
Anna city	196,091	139,279	56,812	11,306	442	1,373	4,570	264	4,657
Anna precinct	146,632	115,536	31,096	4,339	330	1,026	1,070	197	1,716
Cobden precinct	259,695	174,822	84,873	9,999	584	1,818	3,675	350	3,572
Dongola precinct	257,928	161,763	96,165	8,052	580	1,895	2,668	348	2,651
Hess precinct	120,316	71,695	48,621	3,253	271	842	878	162	1,100
Jonesboro precinct	194,697	103,373	91,324	8,403	438	1,367	4,005	262	2,331
Western Saratoga precinct	111,479	75,199	36,280	3,307	251	781	814	150	1,311
Vermilion	10,968,673	7,926,332	3,042,341	420,270	24,680	82,216	156,164	14,804	142,406
Blount township	340,912	287,572	53,340	9,115	768	2,560	1,881	460	3,446
Butler township	564,528	452,160	112,368	18,235	1,271	4,234	6,431	761	5,538
Carroll township	496,194	348,734	147,460	11,597	1,117	3,722	1,623	670	4,465
Catlin township	549,163	376,916	172,247	13,373	1,235	4,118	2,845	740	4,435
Danville city	1,956,833	1,514,040	442,793	124,748	4,407	14,678	64,802	2,643	38,218
Danville township	1,007,815	541,051	466,764	38,599	2,267	7,589	15,510	1,360	11,873
Elwood township	590,674	411,011	179,663	18,605	1,329	4,340	6,150	797	5,989
Georgetown township	487,220	341,187	146,033	17,847	1,097	3,653	7,447	657	4,993
Germantown village	98,653	58,625	40,028	5,779	222	740	2,909	133	1,775
Grant township	687,785	525,199	162,586	24,883	1,547	5,160	7,961	929	9,286
Hoopeston city	229,013	154,193	74,820	17,163	515	1,718	8,553	309	6,068
Middlefork township	558,562	430,211	128,351	17,181	1,256	4,190	4,489	753	6,493
Newell township	547,946	360,437	187,509	13,366	1,230	4,111	2,998	740	4,287
Oakwood township	601,044	428,476	172,568	17,234	1,352	4,508	3,111	811	7,452
Pilot township	452,941	371,156	81,785	12,303	1,019	3,398	2,190	612	5,084
Ross township	896,596	663,250	233,346	31,633	2,017	6,725	9,858	1,211	11,822
Sidell township	462,860	334,507	128,353	13,584	1,042	3,472	5,269	624	5,177
Vance township	439,934	327,607	112,327	15,025	989	3,300	4,137	594	6,005
Wabash (a)	1,600,417	1,108,113	492,304	60,958	3,603	11,992	23,692	2,158	19,513
Allendale township	309,544	197,101	112,443	9,456	697	2,323	2,798	417	3,221
Bellmont township	354,317	239,396	114,921	10,526	798	2,661	3,260	478	3,329
Keeneburg township	317,393	217,814	99,579	9,915	714	2,380	2,867	428	3,526
Lancaster township	215,508	178,978	36,530	7,482	485	1,618	2,197	291	2,891
Mt. Carmel city	265,664	184,323	81,341	20,490	598	1,992	11,503	358	6,039
Mt. Carmel township	137,991	90,501	47,490	3,089	311	1,018	1,067	186	507
Warren	6,850,547	4,723,723	2,126,824	228,141	15,414	23,980	110,836	9,249	68,662
Monmouth city	965,298	508,875	456,423	59,934	2,172	3,378	35,740	1,303	17,341
Monmouth township	489,418	338,894	150,524	15,250	1,101	1,713	6,418	660	5,358
Roseville township	452,854	332,608	120,246	16,681	1,020	1,586	8,331	611	5,133
Spring Grove township	426,164	296,106	130,058	13,610	958	1,491	5,631	575	4,955
Swan township	350,178	256,834	93,344	10,683	788	1,226	5,667	473	2,529
Tompkins township	539,460	307,254	232,206	13,772	1,214	1,888	5,254	728	4,688
Washington	3,548,678	2,744,312	804,366	95,073	7,985	20,313	38,821	4,791	23,163
Ashley township	102,196	80,232	21,964	3,631	230	613	1,630	138	1,020
Ashley village	46,740	36,055	10,685	2,719	105	280	1,031	63	1,240
Bolo township	94,762	76,764	17,998	2,933	213	569	1,369	128	654
Dubois township	116,279	89,093	27,186	3,460	262	698	1,390	157	953
Hoyleton township	387,802	303,982	83,820	7,906	873	2,327	3,651	524	531
Irvington township	224,551	190,077	34,474	7,378	505	1,347	2,967	752	1,807
Nashville city	272,139	197,807	74,332	8,748	612	1,633	2,449	367	3,687
Nashville township	265,885	227,638	38,247	8,506	598	1,595	2,354	359	3,600
Okawville township	344,001	265,203	78,798	8,327	774	2,064	3,241	464	1,784

a Names of places as returned by county clerk.

ASSESSED VALUATION OF PROPERTY TAXED AND AD VALOREM TAXATION, IN DETAIL: 1890—Continued.

COUNTIES AND MUNICIPALITIES.	ASSESSED VALUATION.			AD VALOREM TAXATION.					
	Total.	Real estate.	Personal property.	Total.	Levy, except for schools.			Levy for schools.	
					State.	County.	Municipal.	State.	County and minor division.
Wayne	$2,685,359	$1,953,586	$731,773	$93,772	$6,053	$20,174	$35,437	$3,618	$28,490
Arrington township	164,290	120,492	43,798	5,047	370	1,243	1,942	222	1,270
Barnhill township	161,092	99,192	61,900	4,280	363	1,210	1,515	218	974
Bedford township	272,269	177,764	94,505	7,428	613	2,044	2,365	368	2,038
Big Mound township	163,610	112,839	50,771	5,399	358	1,194	2,096	215	1,536
Brush Creek township	146,257	127,037	19,220	5,213	329	1,099	1,679	197	1,909
Elm River township	125,646	96,026	29,620	3,479	283	943	955	169	1,129
Fairfield town	175,168	111,112	64,056	13,084	394	1,313	6,253	236	4,888
Grover township	97,159	64,230	32,929	2,881	218	731	782	131	1,019
Hickory Hill township	125,155	96,913	28,242	3,637	282	940	1,379	169	867
Indian Prairie township	184,684	144,102	40,582	6,077	416	1,387	2,005	250	2,019
Jasper township	110,081	92,601	17,480	4,474	256	827	1,975	140	1,276
Lamard township	176,894	111,225	65,669	5,544	346	1,155	2,517	208	1,318
Leech township	173,481	128,500	44,981	6,597	391	1,303	2,491	234	2,178
Massillon township	83,147	73,607	9,540	2,620	187	627	1,088	113	605
Mount Erie township	167,678	138,177	29,501	6,154	377	1,255	2,168	227	2,127
Orel township	146,524	110,973	35,551	5,428	330	1,101	2,152	198	1,647
White	2,754,197	1,626,065	1,128,132	111,957	3,235	20,707	36,380	3,733	44,902
Burnt Prairie township	193,072	134,949	58,123	8,189	437	1,453	2,860	263	3,176
Carmi city	230,241	141,326	88,915	18,369	518	1,726	7,298	310	8,517
Carmi township	222,144	112,512	109,632	8,746	507	1,679	3,002	304	3,254
Emma township	214,091	151,942	62,149	7,452	485	1,609	1,580	290	3,488
Enfield township	232,375	100,783	131,592	9,037	526	1,747	3,312	315	3,137
Gray township	141,510	93,917	47,593	5,352	322	1,065	1,981	192	1,792
Grayville city	97,373	59,684	37,689	6,865	219	729	3,305	131	2,481
Totals of Grayville city in Edwards and White counties.	128,021	79,042	48,979	8,636	287	851	4,151	173	3,174
Hawthorn township	285,169	186,234	98,935	10,289	643	2,141	2,709	386	4,410
Herald Prairie township	188,562	130,321	58,241	5,865	427	1,418	1,421	256	2,343
Indian Creek township	345,200	150,064	195,136	11,183	782	2,596	2,687	468	4,650
Mill Shoals township	236,583	130,624	105,959	7,217	537	1,780	1,709	320	2,871
Phillips township	367,877	233,709	134,168	13,393	832	2,764	4,516	498	4,783
Whiteside	7,701,890	5,207,323	2,494,567	229,577	17,439	26,298	89,640	10,404	85,796
Coloma township	94,228	56,897	37,331	3,571	216	323	2,095	129	808
Fulton city	206,370	110,287	96,083	9,392	464	704	4,953	279	2,992
Fulton township	164,507	44,381	120,126	4,628	374	562	1,079	224	2,389
Garden Plain township	398,657	183,075	215,582	6,568	921	1,392	1,024	553	2,678
Genesee township	332,408	279,537	52,871	8,549	750	1,134	2,068	450	4,147
Hopkins township	396,165	258,281	137,884	8,517	893	1,350	3,075	536	2,663
Jordan township	355,824	297,683	58,141	9,452	802	1,212	2,799	482	4,157
Morrison city	362,972	222,189	140,783	17,147	817	1,238	8,613	490	5,989
Mount Pleasant township	351,641	256,120	95,521	8,374	783	1,199	2,587	490	3,315
Prophetstown township	490,280	332,389	157,891	11,883	1,106	1,671	3,634	664	4,808
Rock Falls city	232,663	179,811	52,852	15,682	523	793	9,232	314	4,820
Sterling city	1,080,458	725,547	354,911	49,248	2,431	3,684	26,331	1,459	15,343
Sterling township	342,035	244,834	97,201	8,725	828	1,166	1,493	416	4,822
Ustick township	247,717	183,826	63,891	5,217	559	845	1,527	335	1,951
Will	12,630,568	8,438,448	4,192,120	419,717	28,495	53,149	171,899	17,075	149,099
Braidwood city	237,083	141,407	95,676	16,832	533	996	6,543	320	8,440
Channahon township	346,789	202,728	144,061	8,318	781	1,457	2,372	468	3,240
Crete township	418,378	289,398	128,980	8,920	956	1,758	3,383	552	2,271
Dupage township	371,737	278,019	93,718	8,178	837	1,562	2,751	502	2,526
Frankfort township	524,698	283,681	241,017	9,828	1,182	2,204	2,953	709	2,780
Green Garden township	273,111	243,835	29,276	5,035	615	1,147	995	369	1,909
Homer township	286,777	239,978	46,799	6,141	646	1,205	1,450	387	2,453
Jackson township	358,002	271,191	86,811	10,190	806	1,504	3,270	484	4,126
Joliet city	2,572,259	1,928,259	644,000	155,964	5,788	10,803	87,106	3,473	48,794
Joliet township	1,571,182	722,189	848,993	49,611	3,536	6,608	15,659	2,122	21,686
Lockport township	431,379	256,080	175,299	12,985	972	1,812	4,530	583	5,088
Lockport village	211,111	143,061	68,050	8,882	475	887	4,744	285	2,491
Manhattan township	333,958	251,187	82,771	7,850	752	1,403	1,950	451	3,294
Monee township	299,599	250,821	48,778	7,000	675	1,259	1,761	405	2,900
New Lenox township	579,493	266,486	313,007	9,830	1,305	2,434	2,087	782	3,222
Peotone township	331,285	282,561	48,724	8,890	746	1,392	2,555	447	3,750
Plainfield township	501,815	328,520	173,295	14,590	1,130	2,108	5,565	678	5,109
Reed township	23,660	17,666	5,994	1,691	56	99	658	34	844
Washington township	404,375	287,468	116,907	6,261	955	1,783	1,052	573	1,898
Wilmington city	213,565	127,894	85,671	7,510	481	897	2,982	288	2,862
Wilmington township	333,714	157,529	176,185	9,295	751	1,402	2,239	452	4,451
Williamson (a)	1,805,352	1,275,955	529,397	61,898	4,091	13,575	17,320	2,450	24,462
Marion city	225,462	152,210	73,252	8,113	507	1,690	3,584	304	2,028
Township 8, range 1	90,571	70,715	19,856	3,355	205	680	871	123	1,476
Township 8, range 2	94,736	76,100	18,636	2,979	215	713	913	129	1,009
Township 8, range 3	121,179	94,777	26,402	4,139	275	913	1,026	165	1,760
Township 8, range 4	117,050	85,608	31,442	3,713	266	881	803	159	1,604
Township 9, range 1 (b)	204,797	123,487	81,310	6,559	465	1,541	1,711	277	2,565
Township 9, range 2	202,469	144,161	58,308	5,515	460	1,526	1,404	275	1,850
Township 9, range 3	136,364	97,317	39,047	4,295	308	1,024	975	185	1,803
Township 9, range 4	121,892	87,241	34,651	4,165	277	918	1,018	166	1,786

a The valuation and taxation are as returned by county clerk and show for congressional townships only.
b Including Crainville village.

ASSESSED VALUATION OF PROPERTY TAXED AND AD VALOREM TAXATION, IN DETAIL: 1890—Continued.

COUNTIES AND MUNICIPALITIES.	ASSESSED VALUATION.			AD VALOREM TAXATION.					
	Total.	Real estate.	Personal property.	Total.	Levy, except for schools.			Levy for schools.	
					State.	County.	Municipal.	State.	County and minor division.
Williamson—Continued.									
Township 10, range 1	$108,331	$79,495	$28,836	$4,598	$246	$815	$1,045	$147	$2,345
Township 10, range 2	114,126	87,199	26,927	3,743	258	858	986	155	1,486
Township 10, range 3 (a)	156,529	101,266	55,263	6,493	356	1,177	2,016	214	2,730
Township 10, range 4	111,846	76,379	35,467	4,231	253	839	968	151	2,020
Winnebago	9,990,576	6,359,459	3,631,117	310,377	22,477	41,940	126,376	13,486	106,098
Cherry Valley township	310,030	179,203	130,827	9,879	698	1,302	3,921	418	3,540
Durand township	292,833	202,354	90,479	8,021	659	1,230	1,869	395	3,868
Pecatonica township	231,561	155,211	76,350	6,596	521	972	1,694	313	3,096
Pecatonica village	164,069	103,475	60,594	6,218	369	689	2,745	221	2,194
Rockford city	5,084,956	3,199,402	1,885,554	185,803	11,441	21,356	85,602	6,865	60,539
Rockford township	640,698	351,731	288,967	21,323	1,441	2,691	13,078	865	3,248
Rockton township	354,398	223,426	130,972	9,224	797	1,489	1,860	478	4,600
Winnebago township	402,343	250,819	151,524	10,322	905	1,691	2,570	543	4,613
Woodford	5,771,264	4,299,790	1,471,474	143,136	13,018	22,560	43,653	7,809	56,096
Cazenovia township	450,808	312,195	138,613	11,067	1,017	1,762	3,127	610	4,551
Clayton township	439,396	325,858	113,538	6,864	990	1,716	332	594	3,232
El Paso city	214,981	140,866	74,115	9,663	484	838	4,409	290	3,642
El Paso township	227,071	183,210	43,861	5,104	515	892	1,012	308	2,377
Eureka village	145,084	97,017	48,067	11,496	326	566	6,040	196	4,368
Metamora township	470,398	357,501	112,897	12,267	1,060	1,838	3,766	637	4,966
Minonk city	267,854	185,254	82,600	9,214	602	1,044	3,296	362	3,910
Minonk township	367,714	270,067	97,647	7,989	830	1,441	1,903	498	3,317
Olio township	277,320	207,938	69,382	9,215	628	1,087	4,843	377	2,280
Palestine township	329,305	239,939	89,366	6,692	743	1,288	1,582	446	2,633
Roanoke township	501,603	353,186	148,417	10,602	1,131	1,960	1,875	678	4,958

a Including Creal Springs village.

INDIANA.

ASSESSED VALUATION.

The assessment of property is made annually as of April 1 by the local assessors, and includes the valuation of all taxable real estate and personal property, the latter term being defined and construed by statute to comprise all household furniture, goods, chattels, and effects of whatever kind; all moneys on hand or on deposit either within or without the state; all rights, credits, and choses in action; all steamboats, sailing vessels, wharf boats, barges, flatboats, canal boats, or other water craft; all money at interest; all bonds or stocks, whether of bodies politic or corporate; all other credits or investments, and the shares of stock of incorporated companies and associations organized under any law of the United States or the state.

Under the provisions of a law passed by the general assembly in 1881, a general assessment of all real estate is made once in 6 years, commencing with 1886, and the valuation thus assessed and subsequently equalized as hereinafter stated, constitutes the basis for the levy of taxation upon this class of property during the intervening period, subject, however, to annual increase for new improvements, buildings, or other structures, and annual decrease on account of destruction of improvements, buildings, or structures by fire, flood, or otherwise.

The taxpayer is required to list annually, under oath, his personal property according to a form provided by statute, and in the year of the sexennial assessment of real estate to list his lands and city, town, and village lots, setting forth the number of acres in each, and such description of location by congressional survey or by metes and bounds as will fully identify each tract or lot.

Under the law, as amended in 1883, the following property is exempt from taxation: property of the United States or the state; property of any county, city, town, or township; lands granted for the use of the common schools as long as the same shall remain unsold; real and personal property of every manual labor school or college incorporated within the state, when used or occupied for the purpose for which it was incorporated, such real estate not to exceed 320 acres; every building used and set apart for educational, literary, scientific, or charitable purposes by any institution, or by any individual, association, or incorporation, or used for the same purpose by any town, township, city, or county, and the tract of land on which such building is situated, also the lands purchased with the bona fide intention of erecting buildings for such use thereon, not exceeding 40 acres; also the personal property, endowment funds, and interest thereon belonging to any institution, town, township, city, or county, and connected with, used, and set apart for any of the purposes aforesaid, and every building used for religious worship, and the pews and furniture within the same, and the lands whereon such building is situated, not exceeding 10 acres, when owned by a church or religious society, or in trust for its use; also every cemetery.

The county board of equalization, composed of the board of commissioners and 4 freeholders, selected from different parts of the county and appointed by the judge of the circuit court, annually revises and corrects the lists or

valuations of personal property, being empowered to either increase or decrease the list or valuation of any person after proper notice and opportunity for hearing. It also has the power to equalize any valuation made by the assessors, and in the discharge of this duty may send for persons and papers. After each sexennial assessment of real estate this board also equalizes the valuation of such property.

The state board of equalization, consisting of the governor, lieutenant general, auditor, secretary, treasurer, and attorney general, annually convenes in June for the purpose of assessing railroad property. In each year of the general assessment of real estate it also equalizes the valuations of such property. The law minutely prescribes the duties of the board and the course of procedure, both as to assessment of railroad property and equalization of real estate valuations. On completion of its labors, the auditor of state certifies its action to the several county auditors as the basis upon which all rates for ad valorem taxes provided for by law are computed and extended.

The valuation herein reported is that assessed as of April 1, 1890, and equalized by the county and state boards of equalization, and includes, with personal property, railroad and telegraph valuations amounting to $66,904,967, and does not include the gross receipts of insurance, express, telegraph, telephone, and sleeping car companies, upon which the state levies taxation for its use.

AD VALOREM TAXATION.

The taxation herein reported is that levied upon the valuation of 1890.

The rate of tax for all state purposes is 28.5 cents on each $100 of valuation, specifically applied as follows: to general purposes, 12 cents; to common schools, 16 cents, and to university endowment fund, 0.5 of a cent.

The county taxation herein reported includes not only taxes levied for the county revenue fund or ordinary county purposes, but taxes for county roads and bridges, for the poor, for new buildings, for principal and interest of county debt, and for all other purposes for which the board of commissioners is empowered to levy.

There is no county school tax, all school taxation reported being levied by the townships, cities, and towns for tuition and special school purposes.

Poll taxes, which are levied and applied to state, state school, county, and local school purposes are not herein included. The amount of such taxes actually collected in the fiscal year 1890 and reported by the auditor of state is $493,500, applied as follows:

To state general purposes	$114,172
To state school purposes	114,191
To county purposes	150,414
To local school purposes	114,723

The valuation of real estate and personal property of the state and of the several counties is as specially reported to this office by state or local officials. The valuation of the several townships, cities, and towns is taken from special returns furnished by the county auditors and local officials.

The taxation is computed upon the valuations at the rates reported for the various classes by the official printed lists of tax rates furnished by the county treasurers.

The total taxation reported for 1880 by the Tenth Census includes poll taxes to an amount unknown, but estimated to be $400,000, and excludes township and township road taxes then estimated at $1,500,000.

For a proper comparison therefore of the total taxation in the state for the two periods, the estimated amount of poll taxes, $400,000, should be deducted, and $1,500,000 township and township road taxes omitted should be added, making the total for 1880, $11,943,630.

ASSESSED VALUATION OF PROPERTY TAXED AND AD VALOREM TAXATION, IN DETAIL: 1890.

COUNTIES AND MUNICIPALITIES.	ASSESSED VALUATION.			AD VALOREM TAXATION.					
	Total.	Real estate.	Personal property.	Total.	Levy, except for schools.			Levy for schools.	
					State.	County.	Municipal.	State.	County and minor division.
The State	$856,838,472	$554,900,734	$301,937,738	$15,584,054	$1,029,015	$5,151,206	$4,941,588	$1,414,208	$3,048,037
Adams	5,590,520	3,509,970	2,080,550	102,051	6,709	39,413	23,317	9,225	23,387
Blue Creek township	215,280	169,035	46,245	3,853	258	1,518	861	355	861
Decatur city	846,085	414,605	431,480	18,359	1,015	5,965	6,599	1,396	3,384
French township	307,605	200,725	106,880	5,353	369	2,169	769	508	1,538
Hartford township	336,925	224,765	112,160	6,705	404	2,375	1,348	556	2,022
Jefferson township	238,015	188,335	49,680	4,737	286	1,678	1,190	393	1,190
Kirkland township	278,700	180,910	97,790	4,848	334	1,964	975	460	1,115
Monroe township	459,015	305,125	153,890	9,135	551	3,236	1,607	757	2,984
Preble township	418,780	240,965	177,815	6,240	503	2,952	1,256	601	838
Root township	507,515	342,710	164,805	8,069	609	3,578	1,015	837	2,030
St. Marys township	420,665	257,880	162,785	7,320	505	2,966	1,472	694	1,683
Union township	262,525	191,755	70,770	4,306	315	1,851	919	433	788
Wabash township	476,345	320,565	155,780	7,812	572	3,358	1,667	786	1,429
Washington township	589,885	357,165	232,720	9,676	708	4,159	1,770	974	2,065

ASSESSED VALUATION OF PROPERTY TAXED AND AD VALOREM TAXATION, IN DETAIL: 1890—Continued.

COUNTIES AND MUNICIPALITIES.	ASSESSED VALUATION.			AD VALOREM TAXATION.					
	Total.	Real estate.	Personal property.	Total.	Levy, except for schools.			Levy for schools.	
					State.	County.	Municipal.	State.	County and minor division.
Allen	$28,501,685	$19,027,735	$9,473,950	$605,139	$34,202	$186,687	$269,493	$47,027	$67,730
Adams township	1,433,490	759,240	674,250	22,218	1,720	9,389	6,450	2,365	2,294
Cedar Creek township	577,965	460,640	117,325	8,960	004	3,786	2,023	954	1,503
Eel River township	498,335	394,395	103,940	7,973	598	3,264	1,993	822	1,296
Fort Wayne city	a15,171,930	10,248,095	4,923,835	396,470	18,206	99,376	a218,959	25,034	34,895
Jefferson township	677,610	344,050	333,560	10,841	813	4,438	2,710	1,118	1,762
Lafayette township	527,340	411,370	115,970	8,437	633	3,454	1,582	870	1,898
Lake township	613,440	336,280	277,160	9,202	736	4,018	2,454	1,012	982
Madison township	585,500	329,930	255,570	9,954	703	3,835	2,049	966	2,401
Marion township	563,365	440,960	122,405	8,732	676	3,690	2,253	930	1,183
Milan township	494,285	386,175	108,110	7,909	593	3,238	1,730	816	1,532
Monroe township	462,050	249,210	212,840	7,853	554	3,026	1,617	762	1,894
New Haven town	160,240	68,590	91,650	3,119	192	1,050	812	264	801
Perry township	638,410	421,485	216,925	10,534	766	4,182	1,979	1,053	2,554
Pleasant township	589,770	423,335	166,435	7,962	708	3,863	1,651	973	767
St. Joseph township	678,770	566,785	111,985	10,182	815	4,446	2,715	1,120	1,086
South Wayne town	401,760	299,140	102,620	5,585	482	2,632	1,808	663	.....
Springfield township	568,790	443,505	125,285	9,385	683	3,726	1,422	938	2,616
Washington township	1,059,430	708,710	350,720	17,480	1,271	6,939	5,403	1,748	2,119
Wayne township	1,441,035	940,805	500,230	18,733	1,729	9,439	3,170	2,378	2,017
Bartholomew	11,373,784	7,087,655	4,286,129	257,542	13,650	94,970	89,023	18,766	41,133
Columbus city	2,611,050	1,342,310	1,268,740	83,341	3,133	21,802	41,043	4,308	13,055
Columbus township	1,819,630	1,125,400	694,230	39,850	2,184	15,194	14,011	3,002	5,459
Flat Rock township	786,715	546,220	240,495	15,184	944	6,569	3,226	1,298	3,147
German township	921,830	592,960	328,870	14,749	1,106	7,697	1,844	1,521	2,581
Haw Creek township	858,080	594,380	263,700	16,045	1,030	7,164	3,861	1,416	2,574
Hope township	237,410	94,035	143,375	5,457	285	1,982	1,730	392	1,068
Rock Creek town	433,785	339,380	94,405	7,635	521	3,622	1,605	716	1,171
Sandy Creek township	564,265	398,635	165,630	16,759	677	4,712	8,464	931	1,975
Wayne township	887,995	468,360	419,635	15,718	1,066	7,415	3,552	1,465	2,220
Benton	5,904,914	4,062,533	1,842,381	106,990	7,086	31,591	28,632	9,743	29,938
Bolivar township	636,727	364,588	272,139	10,952	764	3,406	2,547	1,051	3,184
Center township	687,790	484,157	203,633	12,174	825	3,680	3,439	1,135	3,095
Fowler township	312,986	201,989	110,997	7,573	376	1,674	2,660	516	2,347
Grant township	480,190	355,392	124,798	8,019	576	2,569	1,921	792	2,161
Oak Grove township	621,334	385,064	236,270	9,755	746	3,324	2,175	1,025	2,485
Richland township	452,468	315,047	137,421	8,462	543	2,421	2,715	747	2,036
Blackford	3,115,000	1,962,050	1,152,950	54,915	3,738	19,779	12,429	5,139	13,830
Harrison township	511,615	371,995	139,620	8,288	614	3,248	1,791	844	1,791
Hartford town	673,965	335,540	338,425	13,278	809	4,280	3,370	1,112	3,707
Jackson township	670,960	420,310	250,650	11,541	805	4,261	2,684	1,107	2,684
Licking township	599,585	387,095	212,490	10,491	719	3,807	2,278	989	2,698
Washington township	475,810	355,345	120,465	7,802	571	3,021	1,665	785	1,760
Boone	9,792,060	6,720,815	3,071,245	155,480	11,752	62,332	29,295	16,156	35,945
Center township	1,308,075	946,060	362,015	18,574	1,570	7,783	2,616	2,158	4,447
Clinton township	546,845	425,990	120,855	8,258	656	3,255	1,531	902	1,914
Eagle township	557,270	356,450	200,820	8,804	669	3,316	1,950	919	1,950
Harrison township	441,960	341,150	100,810	7,204	530	3,514	663	729	1,768
Jackson township	890,085	667,235	222,850	13,796	1,068	5,296	2,581	1,469	3,382
Jefferson township	906,420	670,855	235,565	13,778	1,088	7,841	634	1,496	2,719
Lebanon city	1,125,010	617,705	507,305	23,400	1,350	6,694	7,875	1,856	5,625
Marion township	736,375	516,065	220,310	10,530	884	5,118	736	1,215	2,577
Perry township	385,185	303,310	81,875	6,279	462	2,292	1,541	636	1,348
Sugar Creek township	817,025	538,535	278,490	11,275	980	4,861	2,043	1,348	2,043
Thorntown town	329,300	177,180	152,120	7,342	395	1,959	1,317	543	3,128
Union township	395,520	285,230	110,290	5,338	475	2,353	751	652	1,107
Washington township	644,615	475,870	168,745	9,218	774	3,835	1,805	1,064	1,740
Worth township	410,450	255,170	155,280	5,664	493	2,442	739	677	1,313
Brown	1,606,805	1,087,525	519,280	24,682	1,926	10,685	5,961	2,651	3,459
Hamblen township	331,115	229,800	101,315	5,131	397	2,202	1,324	546	662
Jackson township	362,400	252,070	110,330	5,617	434	2,410	1,450	598	725
Johnson township	131,000	95,095	35,905	2,031	157	871	459	216	328
Van Buren township	357,600	234,945	122,655	5,185	429	2,378	894	590	894
Washington township	334,290	236,260	98,030	5,182	401	2,223	1,337	552	669
Carroll	8,380,380	5,738,130	2,642,250	139,507	10,057	51,541	32,071	13,828	32,010
Burlington township	503,510	383,390	120,120	9,064	604	3,097	1,511	831	3,021
Carrollton township	509,175	387,745	121,430	8,148	611	3,131	1,528	841	2,037
Clay township	394,765	272,820	121,945	6,119	474	2,428	1,184	651	1,382
Deer Creek township	1,121,320	717,450	403,870	15,699	1,346	6,896	3,364	1,850	2,243
Delphi city	935,705	576,520	359,185	19,712	1,123	5,755	8,483	1,544	2,807
Democrat township	488,080	354,890	133,190	7,077	586	3,002	1,464	805	1,220
Jackson township	701,930	474,360	227,570	11,582	842	4,317	2,457	1,158	2,808
Jefferson township	576,380	370,835	205,545	9,222	692	3,545	2,017	951	2,017
Monroe township	533,305	361,300	172,005	10,667	640	3,280	1,867	880	4,000
Rock Creek township	652,055	396,290	255,765	9,454	782	4,010	1,630	1,076	1,956
Tippecanoe township	615,640	441,320	174,320	9,850	739	3,786	1,539	1,016	2,770
Washington township	475,890	379,865	96,025	8,329	571	2,927	2,142	785	1,904
Cass	10,953,665	6,782,415	4,171,250	272,613	13,145	88,177	100,198	18,083	53,010
Bethlehem township	347,120	248,005	99,115	7,081	417	2,794	1,909	573	1,388
Boone township	423,590	246,195	177,395	8,811	508	3,410	1,864	699	2,330
Clinton township	508,315	295,310	213,005	8,997	610	4,092	1,677	839	1,779
Deer Creek township	501,130	355,650	145,480	10,573	601	4,034	2,355	827	2,756

a Includes portions in Washington and Adams counties; total value for city purposes is $19,629,540, upon which is levied a tax of $1.10 per $1.00 valuation.

ASSESSED VALUATION OF PROPERTY TAXED AND AD VALOREM TAXATION, IN DETAIL: 1890—Continued.

COUNTIES AND MUNICIPALITIES.	ASSESSED VALUATION.			AD VALOREM TAXATION.					
					Levy, except for schools.			Levy for schools.	
	Total.	Real estate.	Personal property.	Total.	State.	County.	Municipal.	State.	County and minor division.
Cass—Continued.									
Eel township	$263, 320	$173, 035	$90, 285	$4, 213	$316	$2, 120	$1, 080	$434	$263
Harrison township	490, 535	326, 220	164, 315	9, 272	589	3, 949	1, 472	809	2, 453
Jackson township	508, 260	308, 510	199, 750	11, 131	610	4, 091	2, 287	839	3, 304
Jefferson township	381, 150	225, 810	155, 340	8, 080	457	3, 068	2, 096	629	1, 830
Logansport city	4, 199, 655	2, 575, 980	1, 623, 675	140, 669	5, 040	33, 807	71, 814	6, 929	23, 079
Noble township	546, 900	327, 835	219, 065	9, 899	656	4, 403	2, 352	902	1, 586
Tipton township	671, 480	403, 335	268, 145	13, 496	806	5, 405	2, 350	1, 108	3, 827
Washington township	708, 285	465, 570	242, 715	13, 316	850	5, 702	2, 337	1, 169	3, 258
Clark	9, 135, 135	5, 651, 833	3, 483, 302	199, 062	10, 962	59, 378	76, 604	15, 073	37, 045
Charlestown township	976, 948	666, 695	310, 253	14, 459	1, 172	6, 350	2, 394	1, 612	2, 931
Clarksville town	536, 714	295, 432	241, 282	18, 570	644	3, 489	11, 619	880	1, 932
Jeffersonville city	2, 511, 040	1, 670, 995	840, 045	88, 679	3, 013	16, 322	48, 879	4, 143	16, 322
Jeffersonville township	1, 107, 403	638, 942	468, 461	16, 168	1, 329	7, 198	1, 827	1, 827	3, 987
Monroe township	473, 750	246, 612	227, 138	7, 533	569	3, 079	1, 682	782	1, 421
Oregon township	299, 586	153, 128	146, 458	4, 314	360	1, 947	734	494	779
Port Fulton town	190, 921	126, 115	64, 806	4, 619	229	1, 241	1, 765	315	1, 069
Silver Creek township	440, 156	256, 296	183, 860	6, 689	528	2, 861	1, 210	726	1, 364
Utica township	842, 010	601, 135	240, 875	11, 029	1, 010	5, 473	968	1, 389	2, 189
Washington township	335, 589	244, 822	90, 767	5, 370	403	2, 181	1, 057	554	1, 175
Wood township	304, 303	164, 771	139, 532	4, 229	365	1, 978	928	502	456
Clay	7, 169, 609	4, 673, 949	2, 495, 660	118, 563	8, 602	38, 624	32, 436	11, 829	27, 072
Brazil city	1, 318, 593	807, 663	510, 930	32, 964	1, 582	6, 131	16, 482	2, 176	6, 593
Brazil township	190, 887	121, 427	69, 460	2, 959	229	1, 079	382	315	954
Dick Johnson township	432, 666	227, 498	205, 168	7, 095	519	2, 401	1, 298	714	2, 163
Harrison township	759, 008	585, 051	173, 957	9, 032	911	4, 212	1, 518	1, 252	1, 139
Jackson township	488, 126	370, 544	117, 582	7, 517	586	2, 709	1, 461	805	1, 953
Knightsville town	170, 936	59, 342	111, 594	2, 718	205	949	684	282	598
Lewis township	387, 736	291, 206	96, 530	4, 614	465	2, 152	582	640	775
Perry township	522, 365	387, 960	134, 405	6, 739	627	2, 899	1, 306	862	1, 045
Posey township	694, 104	446, 400	247, 704	11, 382	833	3, 852	2, 776	1, 145	2, 776
Sugar Ridge township	397, 063	267, 360	129, 703	6, 908	476	2, 204	1, 191	655	2, 382
Van Buren township	781, 937	428, 184	353, 753	12, 433	938	4, 340	2, 346	1, 290	3, 519
Washington township	392, 894	315, 448	77, 446	4, 871	471	2, 181	982	648	589
Clinton	10, 133, 340	6, 415, 390	3, 717, 950	210, 701	12, 159	96, 774	42, 261	16, 720	42, 787
Center township	546, 620	329, 170	217, 450	9, 511	656	5, 220	1, 093	902	1, 640
Frankfort city	2, 198, 020	1, 177, 975	1, 020, 045	62, 204	2, 638	20, 991	21, 320	3, 627	13, 628
Forest township	389, 035	270, 245	118, 790	8, 520	467	3, 715	1, 556	642	2, 140
Jackson township	735, 990	531, 930	204, 060	13, 100	883	7, 029	1, 766	1, 214	2, 208
Johnson township	473, 080	301, 115	171, 965	8, 375	568	4, 518	852	781	1, 656
Kirklin township	550, 210	355, 300	194, 910	10, 675	660	5, 255	1, 376	908	2, 476
Madison township	636, 090	426, 915	209, 175	11, 513	763	6, 075	1, 399	1, 050	2, 226
Michigan township	651, 815	436, 820	214, 995	11, 667	782	6, 225	1, 304	1, 075	2, 281
Owen township	471, 190	318, 465	152, 725	9, 282	565	4, 500	1, 084	777	2, 356
Perry township	561, 025	364, 370	196, 655	11, 165	673	5, 358	1, 683	926	2, 525
Ross township	724, 300	468, 780	255, 520	11, 516	869	6, 917	1, 666	1, 195	869
Sugar Creek township	304, 920	235, 930	68, 990	5, 915	366	2, 912	1, 220	503	914
Warren township	451, 645	316, 205	135, 440	7, 632	542	4, 313	903	745	1, 129
Washington township	601, 490	405, 930	195, 560	11, 669	722	5, 744	1, 504	992	2, 707
Crawford	1, 384, 358	738, 155	646, 203	34, 744	1, 661	16, 614	7, 974	2, 286	6, 209
Jennings township	155, 100	97, 355	57, 745	4, 009	186	1, 861	1, 086	256	620
Johnson township	84, 710	50, 950	33, 760	2, 234	102	1, 017	551	140	424
Liberty township	97, 885	46, 590	51, 295	2, 237	117	1, 175	294	162	489
Ohio township	110, 220	71, 130	39, 090	2, 574	132	1, 323	606	182	331
Patoka township	210, 210	91, 790	118, 420	5, 224	252	2, 523	1, 051	347	1, 051
Sterling township	176, 875	86, 435	90, 440	4, 926	212	2, 123	1, 238	292	1, 061
Union township	96, 680	68, 230	28, 450	2, 692	116	1, 160	773	160	483
Whiskey Run township	177, 945	95, 505	82, 440	3, 622	214	2, 135	979	294	.....
Daviess	6, 486, 960	4, 639, 420	1, 847, 540	113, 625	7, 783	29, 515	44, 109	10, 704	21, 514
Barr township	940, 285	716, 381	223, 904	12, 599	1, 128	4, 278	3, 291	1, 551	2, 351
Bogard township	381, 050	259, 503	121, 547	4, 726	457	1, 734	953	629	953
Elmore township	390, 410	287, 556	102, 854	5, 230	468	1, 776	1, 366	644	976
Harrison township	341, 945	228, 245	113, 700	4, 069	410	1, 556	1, 026	564	513
Madison township	312, 050	242, 358	69, 692	4, 181	374	1, 420	936	515	936
Reeve township	345, 765	263, 377	82, 388	4, 461	415	1, 573	1, 210	571	692
Steele township	449, 000	322, 561	126, 439	7, 140	539	2, 043	2, 021	741	1, 796
Van Buren township	289, 440	205, 202	84, 238	3, 734	347	1, 317	1, 013	478	579
Veale township	298, 275	221, 877	76, 398	3, 550	358	1, 357	597	492	746
Washington city	1, 358, 875	835, 106	523, 769	43, 244	1, 631	6, 183	27, 753	2, 242	5, 435
Washington township	1, 180, 055	948, 231	231, 824	15, 812	1, 416	5, 369	3, 540	1, 947	3, 540
Dearborn	8, 312, 590	5, 127, 270	3, 185, 320	142, 195	9, 975	33, 252	58, 172	13, 716	27, 080
Aurora city	1, 443, 880	671, 750	772, 130	32, 993	1, 733	5, 776	16, 605	2, 382	6, 497
Center township	243, 890	176, 845	67, 045	3, 501	293	976	1, 098	402	732
Clay township	301, 730	228, 930	72, 800	4, 390	362	1, 206	1, 418	498	906
Harrison township	306, 505	203, 180	103, 325	3, 877	368	1, 226	1, 011	506	766
Jackson township	281, 815	171, 415	110, 400	4, 467	338	1, 127	1, 832	465	705
Kelso township	219, 200	160, 525	58, 675	3, 256	263	877	877	362	877
Lawrenceburg city	1, 385, 690	859, 975	525, 715	32, 128	1, 663	5, 543	17, 786	2, 286	4, 850
Lawrenceburg township	620, 390	426, 240	194, 150	8, 283	744	2, 482	2, 482	1, 024	1, 551
Manchester township	595, 145	422, 395	172, 750	8, 660	714	2, 381	2, 500	982	2, 083
Sparta township	425, 400	236, 850	188, 550	5, 680	510	1, 702	1, 702	702	1, 064

ASSESSED VALUATION OF PROPERTY TAXED AND AD VALOREM TAXATION, IN DETAIL: 1890—Continued.

COUNTIES AND MUNICIPALITIES.	ASSESSED VALUATION.			AD VALOREM TAXATION.					
	Total.	Real estate.	Personal property.	Total.	Levy, except for schools.			Levy for schools.	
					State.	County.	Municipal.	State.	County and minor division.
Decatur	$9,557,150	$6,070,620	$3,486,530	$179,003	$11,468	$52,565	$56,415	$15,771	$42,784
Adams township	952,035	647,090	304,945	15,708	1,142	5,236	4,332	1,571	3,427
Clay township	1,167,595	843,745	323,850	16,464	1,401	6,422	3,678	1,927	3,036
Clinton township	506,930	371,500	135,430	8,567	608	2,788	2,307	836	2,028
Fugit township	902,165	567,500	334,665	14,345	1,083	4,962	2,255	1,489	4,556
Greensburg city	1,775,210	792,280	982,930	43,763	2,130	9,764	21,395	2,929	7,545
Jackson township	843,955	616,750	227,205	12,829	1,013	4,642	3,418	1,393	2,363
Marion township	468,640	370,270	98,370	7,780	562	2,578	1,992	773	1,875
Salt Creek township	310,500	171,570	138,930	5,403	373	1,708	1,413	512	1,397
Sand Creek township	666,440	449,385	217,055	10,664	800	3,665	2,766	1,100	2,333
Washington township	1,765,060	1,151,190	613,870	24,006	2,118	9,708	4,854	2,913	4,413
Dekalb	7,115,900	4,550,730	2,565,170	155,242	8,539	64,399	38,939	11,743	31,622
Auburn town	430,960	234,635	196,325	15,040	517	3,900	6,680	711	3,232
Butler town	347,065	183,815	163,250	13,731	416	3,141	7,866	573	1,735
Concord township	576,230	387,475	188,755	11,755	691	5,215	2,017	951	2,881
Fairfield township	495,695	403,690	92,005	9,121	595	4,486	1,487	818	1,735
Franklin township	433,245	359,670	73,575	8,838	520	3,921	1,516	715	2,166
Garrett town	260,985	127,525	133,460	10,282	313	2,362	5,089	431	2,087
Grant township	365,175	191,080	174,095	7,085	438	3,305	1,096	603	1,643
Jackson township	503,635	347,705	155,930	9,770	604	4,558	1,511	831	2,266
Keyser township	415,015	252,415	162,600	8,674	498	3,756	1,660	685	2,075
Newville township	214,160	152,315	61,845	4,368	257	1,938	642	353	1,178
Richland township	511,480	278,320	233,160	9,923	614	4,629	1,534	844	2,302
Smithfield township	522,930	377,395	145,535	10,146	628	4,733	1,569	863	2,353
Stafford township	247,180	149,915	97,265	4,425	297	2,237	865	408	618
Troy township	223,020	153,845	69,175	4,215	268	2,018	669	368	832
Union township	329,215	207,895	121,320	5,234	395	2,979	988	543	329
Wilmington township	565,990	341,440	224,550	9,565	679	5,122	1,981	934	849
Delaware	11,259,230	7,621,050	3,638,180	211,153	13,511	72,059	54,181	18,579	52,823
Center township	1,280,440	835,800	444,640	23,433	1,537	8,195	5,826	2,113	5,762
Delaware township	731,990	512,340	219,650	11,712	878	4,685	1,647	1,208	3,294
Hamilton township	626,610	446,060	180,550	8,710	752	4,010	940	1,034	1,974
Harrison township	647,395	482,490	164,905	10,034	777	4,143	2,136	1,068	1,910
Liberty township	921,905	632,930	288,975	14,474	1,106	5,900	2,674	1,521	3,273
Monroe township	603,630	419,965	183,665	10,925	724	3,863	1,720	996	3,622
Mount Pleasant township	895,645	602,180	293,465	13,166	1,075	5,732	3,538	1,478	1,343
Muncie city	2,672,540	1,590,830	1,081,710	70,184	3,207	17,104	25,820	4,410	19,643
Niles township	469,560	376,460	93,100	7,606	563	3,005	1,479	775	1,784
Perry township	503,055	383,065	119,990	8,100	604	3,220	1,610	830	1,836
Salem township	799,175	546,525	252,650	14,386	959	5,115	3,636	1,319	3,357
Union township	602,175	424,765	177,410	9,937	723	3,854	1,867	994	2,499
Washington township	505,110	367,640	137,470	8,486	606	3,233	1,288	833	2,526
Dubois	3,872,480	2,186,080	1,686,400	62,077	4,646	23,236	15,911	6,388	11,896
Bainbridge township	275,260	163,885	111,375	4,500	330	1,652	1,101	454	963
Boone township	331,605	235,510	96,095	4,593	398	1,990	663	547	995
Cass township	361,760	201,340	160,420	5,445	434	2,171	1,230	597	1,013
Columbia township	141,480	83,675	57,805	2,525	170	849	622	233	651
Ferdinand township	306,950	171,495	135,455	4,343	368	1,842	1,013	506	614
Hall township	149,530	92,080	57,450	2,818	179	897	673	247	822
Harbison township	251,160	149,690	101,470	3,804	301	1,507	879	414	703
Huntingburg city	478,525	270,700	207,825	9,575	574	2,871	4,192	790	1,148
Jackson township	220,910	105,680	115,230	3,280	265	1,325	663	364	663
Jasper town	275,655	131,540	144,115	4,810	331	1,654	1,378	455	992
Jefferson township	162,255	88,235	74,020	2,897	195	974	568	268	892
Madison township	318,200	203,300	114,900	4,566	382	1,909	827	525	923
Marion township	147,350	87,235	60,115	2,276	177	884	589	243	383
Patoka township	393,565	178,850	214,715	5,686	472	2,361	1,338	649	866
Elkhart	13,897,361	9,173,875	4,723,486	278,137	16,675	77,131	93,690	22,919	67,722
Benton township	686,479	477,860	208,619	10,208	824	3,810	1,922	1,133	2,609
Clinton township	692,180	431,915	260,265	10,868	831	3,842	2,838	1,142	2,215
Concord township	848,113	538,025	310,088	12,890	1,018	4,707	2,374	1,399	3,392
Elkhart city	2,511,979	1,605,985	905,994	75,108	3,014	13,941	35,168	4,145	18,840
Elkhart township	984,538	644,355	340,183	13,280	1,181	5,464	2,658	1,614	2,363
Goshen city	1,981,941	1,148,920	833,021	47,870	2,378	11,000	19,330	3,270	11,892
Harrison township	831,085	576,005	255,080	12,466	997	4,613	3,324	1,371	2,161
Jackson township	839,743	549,820	289,923	12,260	1,007	4,661	3,023	1,386	2,183
Jefferson township	504,764	404,855	99,909	8,026	606	2,801	1,768	832	2,019
Locke township	287,406	193,095	94,311	5,201	345	1,595	1,063	474	1,724
Middlebury township	604,490	461,695	142,795	14,628	725	3,355	7,496	997	2,055
Nappanee town	265,285	112,715	152,570	5,836	318	1,472	1,592	438	2,016
Olive township	325,695	225,420	100,275	6,025	391	1,808	1,400	537	1,889
Union township	594,443	435,570	158,873	11,581	713	3,299	2,675	981	3,923
Washington township	351,377	273,285	78,092	6,325	422	1,950	1,230	580	2,143
Fayette	7,321,498	4,811,455	2,510,043	104,941	8,786	22,330	37,554	12,080	24,191
Connersville city	1,722,764	841,175	881,589	33,690	2,067	5,254	17,324	2,843	6,202
Connersville township	983,779	700,850	282,929	15,151	1,181	3,001	4,427	1,623	4,919
Harrison township	857,129	605,860	251,269	11,314	1,029	2,614	3,857	1,414	2,400
Floyd	11,203,130	6,920,505	4,282,625	119,016	13,444	59,937	16,017	18,484	11,134
Georgetown township	373,205	228,965	144,240	4,741	448	1,997	1,493	616	187
Greenville township	326,940	237,000	89,940	4,805	392	1,749	1,471	539	654
Lafayette township	223,300	169,970	53,330	3,283	268	1,195	1,005	368	447
New Albany city	8,323,105	5,093,595	3,229,510	83,231	9,988	44,529	6,658	13,733	8,323
New Albany township	1,583,255	911,440	671,815	18,524	1,900	8,470	4,750	2,612	792

ASSESSED VALUATION OF PROPERTY TAXED AND AD VALOREM TAXATION, IN DETAIL: 1890—Continued.

COUNTIES AND MUNICIPALITIES.	ASSESSED VALUATION.			AD VALOREM TAXATION.					
					Levy, except for schools.			Levy for schools.	
	Total.	Real estate.	Personal property.	Total.	State.	County.	Municipal.	State.	County and minor division.
Fountain	$7,584,540	$5,152,570	$2,431,970	$164,945	$9,100	$75,467	$43,267	$12,513	$24,598
Attica city	665,420	406,320	259,100	20,547	799	6,621	10,698	1,098	1,331
Cain township	615,670	431,870	183,800	11,452	739	6,126	1,970	1,016	1,601
Covington city	395,700	208,715	186,985	13,573	475	3,937	6,529	653	1,979
Fulton township	346,730	219,120	127,610	6,518	416	3,450	1,040	572	1,040
Jackson township	406,735	328,190	78,545	7,646	488	4,047	1,017	671	1,423
Logan township	451,110	291,930	159,180	9,383	541	4,489	2,030	744	1,579
Mill Creek township	657,075	471,035	186,040	12,878	788	6,538	1,840	1,084	2,628
Richland township	939,760	687,065	252,695	17,668	1,128	9,351	3,383	1,551	2,255
Shawnee township	657,635	458,405	199,230	12,692	789	6,543	2,631	1,085	1,644
Troy township	697,155	512,170	184,985	13,663	836	6,937	2,649	1,150	2,091
Van Buren township	755,990	462,985	293,005	14,817	907	7,522	3,780	1,247	1,361
Wabash township	466,035	350,425	115,610	11,789	559	4,637	2,563	768	3,262
Franklin	7,767,210	4,906,875	2,860,335	112,928	9,320	37,670	33,500	12,815	19,623
Brookville town	976,875	410,120	566,755	15,679	1,172	4,738	6,203	1,612	1,954
Brookville township	1,046,045	767,450	278,595	17,311	1,255	5,073	5,910	1,726	3,347
Butler township	300,290	202,820	97,470	4,263	360	1,456	1,351	495	601
Highland township	376,595	218,615	157,980	6,665	452	1,826	2,260	621	1,506
Laurel township	346,330	226,035	120,295	4,918	416	1,680	1,558	571	693
Ray township	467,875	280,940	186,935	6,737	561	2,269	1,731	772	1,404
Salt Creek township	262,805	172,625	90,180	4,336	315	1,275	1,261	434	1,051
Springfield township	1,074,910	777,875	297,035	13,651	1,290	5,213	3,547	1,774	1,827
Whitewater township	687,345	468,410	218,935	9,074	825	3,334	1,925	1,134	1,856
Fulton	5,465,385	3,370,600	2,094,785	91,127	6,558	27,600	22,458	9,017	25,494
Aubbeenaubbee township	410,355	215,330	195,025	6,564	492	2,072	1,682	677	1,641
Henry township	777,110	431,790	345,320	12,356	933	3,924	2,720	1,282	3,497
Liberty township	412,410	311,705	100,705	6,763	495	2,083	1,443	680	2,062
Newcastle township	447,095	324,330	122,765	6,886	537	2,258	1,565	738	1,788
Richland township	469,560	293,535	176,025	7,935	563	2,371	2,113	775	2,113
Rochester town	869,625	487,475	382,150	16,877	1,044	4,392	4,353	1,435	5,653
Rochester township	1,086,785	655,800	430,985	17,822	1,304	5,488	4,891	1,792	4,347
Union township	381,045	254,405	126,640	6,249	457	1,924	1,334	629	1,905
Wayne township	466,120	328,745	137,375	6,711	559	2,354	1,631	769	1,398
Gibson	10,111,925	6,267,835	3,844,090	155,405	12,135	60,166	29,757	16,684	36,663
Barton township	556,270	396,250	160,020	9,346	668	3,310	2,503	918	1,947
Center township	507,100	343,595	163,505	8,013	609	3,017	1,775	837	1,775
Columbia township	408,060	240,580	167,480	7,671	490	2,428	1,632	673	2,448
Johnson township	1,692,650	1,034,675	657,975	22,004	2,031	10,071	2,031	2,793	5,078
Montgomery township	1,471,730	1,033,825	437,905	19,279	1,766	8,757	1,913	2,428	4,415
Oakland town	311,055	158,830	152,225	5,008	373	1,851	871	513	1,400
Patoka township	1,922,465	1,277,820	644,645	29,414	2,307	11,439	5,767	3,172	6,729
Princeton city	1,432,540	680,630	751,910	26,502	1,719	8,524	8,165	2,364	5,730
Washington township	451,810	312,575	139,235	7,363	542	2,688	1,581	745	1,807
White River township	825,735	546,285	279,450	12,633	991	4,913	2,064	1,362	3,303
Grant	10,468,715	6,601,670	3,867,045	229,262	12,563	84,275	57,052	17,231	58,091
Center township	501,280	352,185	149,095	9,976	602	4,035	1,504	827	3,008
Fairmount town	305,930	134,120	171,810	7,465	367	2,463	1,836	505	2,294
Fairmount township	485,640	348,865	136,775	8,450	583	3,909	1,700	801	1,457
Franklin township	717,330	466,855	250,475	13,558	861	5,775	1,793	1,184	3,945
Green township	440,975	293,095	147,880	8,114	529	3,550	1,323	728	1,984
Jefferson township	697,110	447,310	249,800	12,828	837	5,612	1,743	1,150	3,486
Liberty township	719,205	550,850	168,355	14,313	863	5,790	2,517	1,187	3,956
Marion city	2,627,775	1,362,660	1,265,115	82,959	3,153	21,154	34,602	4,342	19,708
Mill township	465,785	283,250	182,535	9,037	559	3,750	2,096	769	1,863
Monroe township	537,730	376,835	160,895	9,195	645	4,329	1,344	887	1,990
Pleasant township	689,425	488,145	201,280	10,617	827	5,550	965	1,138	2,137
Sims township	461,275	317,120	144,155	8,857	554	3,713	1,015	761	2,814
Van Buren township	535,890	353,480	182,410	10,128	643	4,314	1,608	884	2,679
Washington township	653,835	434,060	219,775	11,442	785	5,263	1,177	1,079	3,138
Greene	5,944,360	4,094,030	1,850,330	98,714	7,132	41,906	16,985	9,807	22,884
Beech Creek township	301,470	182,945	118,525	5,245	362	2,125	904	497	1,357
Bloomfield town	377,585	186,550	191,035	6,191	453	2,662	.....	623	2,453
Center township	267,745	188,845	78,900	4,659	321	1,888	1,071	442	937
Grant township	258,485	189,690	68,795	3,980	310	1,822	646	427	775
Highland township	252,840	188,800	64,040	4,146	303	1,783	632	417	1,011
Jackson township	356,030	244,315	111,715	4,948	427	2,510	712	587	712
Jefferson township	409,400	298,235	111,165	6,100	491	2,886	1,024	675	1,024
Richland township	374,180	282,590	91,590	6,884	449	2,638	935	617	2,245
Stafford township	382,570	286,125	96,445	6,848	459	2,697	1,339	631	1,722
Stockton township	420,475	329,825	90,650	6,475	505	2,964	840	694	1,472
Taylor township	426,135	250,345	175,790	5,922	511	3,004	1,065	703	639
Washington township	544,990	381,500	163,490	8,392	654	3,842	1,090	899	1,907
Worthington town	267,270	132,695	134,575	6,521	321	1,884	1,737	441	2,138
Wright township	377,515	275,600	101,915	6,380	453	2,661	1,510	623	1,133
Hamilton	9,936,495	7,335,345	2,601,150	179,763	11,922	72,040	32,251	16,397	47,153
Adams township	1,042,325	802,675	239,650	17,929	1,251	7,557	2,085	1,720	5,316
Clay township	643,685	470,980	172,705	11,200	772	4,667	1,738	1,062	2,961
Delaware township	758,695	562,910	195,785	13,580	910	5,501	2,655	1,252	3,262
Fall Creek township	669,020	550,390	118,630	11,239	803	4,850	1,940	1,104	2,542
Jackson township	1,279,990	940,515	339,475	22,784	1,536	9,280	3,200	2,112	6,656
Noblesville city	812,690	521,215	291,475	20,438	975	5,892	6,134	1,341	6,096
Noblesville township	1,190,775	886,435	304,340	20,481	1,428	8,633	4,168	1,965	4,287
Washington township	1,230,235	929,720	300,515	21,898	1,476	8,919	4,306	2,030	5,167
Wayne township	831,835	596,890	234,945	13,976	998	6,031	2,080	1,373	3,494
White River township	1,119,725	910,000	209,725	18,364	1,344	8,118	2,239	1,848	4,815

ASSESSED VALUATION OF PROPERTY TAXED AND AD VALOREM TAXATION, IN DETAIL: 1890—Continued.

COUNTIES AND MUNICIPALITIES.	ASSESSED VALUATION.			AD VALOREM TAXATION.					
					Levy, except for schools.			Levy for schools.	
	Total.	Real estate.	Personal property.	Total.	State.	County.	Municipal.	State.	County and minor division.
Hancock	$8,718,863	$5,694,140	$3,024,723	$145,693	$10,463	$50,133	$35,871	$14,387	$34,839
Brandywine township	535,470	382,475	152,995	9,051	643	3,079	1,821	884	2,624
Brown township	703,571	483,390	220,181	9,427	844	4,046	1,970	1,160	1,407
Buck Creek township	750,656	510,800	239,856	11,335	901	4,316	2,477	1,239	2,402
Center township	1,328,840	951,115	377,725	22,857	1,595	7,641	6,113	2,193	5,315
Greenfield city	1,072,683	546,660	526,023	24,457	1,287	6,168	7,723	1,770	7,509
Green township	605,995	474,620	131,375	9,695	727	3,484	2,060	1,000	2,424
Jackson township	873,786	593,005	280,781	14,068	1,049	5,024	3,233	1,442	3,320
Sugar Creek township	1,049,567	625,320	424,247	15,848	1,259	6,035	4,198	1,732	2,624
Vernon township	745,643	488,560	257,083	12,676	895	4,287	2,983	1,230	3,281
Harrison	4,371,275	2,709,245	1,662,030	67,913	5,245	31,474	11,367	7,212	12,615
Blue River township	256,415	145,135	111,280	3,231	308	1,846	385	423	269
Boone township	387,790	265,110	122,680	5,855	465	2,792	989	640	969
Franklin township	345,370	210,415	134,955	5,042	414	2,487	777	570	794
Harrison township	653,535	451,500	202,035	10,063	784	4,705	1,307	1,078	2,189
Heth township	274,705	186,035	88,670	3,873	330	1,978	549	453	563
Jackson township	367,475	201,915	165,560	5,622	441	2,646	827	606	1,102
Morgan township	298,705	207,405	91,300	3,913	358	2,151	448	493	463
Posey township	302,105	200,065	102,040	4,471	363	2,175	770	498	665
Scott township	122,515	72,195	50,320	2,034	147	882	435	202	368
Spencer township	252,155	128,965	123,190	3,480	303	1,816	479	416	466
Taylor township	212,280	142,995	69,285	3,417	255	1,528	637	350	647
Washington township	175,120	117,890	57,230	2,732	210	1,261	525	289	447
Webster township	196,080	139,905	56,175	3,392	235	1,412	539	324	882
Hendricks	11,246,698	7,697,128	3,549,570	154,262	13,497	45,549	36,753	18,558	39,905
Brown township	461,753	376,390	85,363	5,911	554	1,870	1,755	762	970
Center township	1,204,067	884,679	319,388	13,606	1,445	4,876	3,131	1,987	2,167
Clay township	761,379	416,923	344,456	9,367	914	3,084	1,523	1,257	2,589
Danville town	650,577	321,684	328,893	11,320	781	2,635	3,903	1,073	2,928
Eel River township	1,090,193	772,215	317,978	14,718	1,308	4,415	3,489	1,799	3,707
Franklin township	634,252	494,051	140,201	7,422	761	2,569	1,903	1,047	1,142
Guilford township	1,148,004	773,055	374,949	18,023	1,378	4,649	3,214	1,894	6,888
Liberty township	1,380,888	946,282	434,606	21,680	1,657	5,593	4,143	2,278	8,009
Lincoln township	577,433	401,193	176,240	8,142	693	2,339	2,887	953	1,270
Marion township	902,172	667,684	234,488	9,473	1,082	3,654	2,165	1,489	1,083
Middle township	703,802	507,344	196,458	10,205	845	2,850	2,956	1,161	2,393
Union township	604,788	419,934	184,854	8,648	726	2,449	2,056	998	2,419
Washington township	979,591	645,196	334,395	13,323	1,176	3,967	3,037	1,616	3,527
Henry	13,389,670	9,399,790	3,989,880	200,953	16,065	67,617	47,922	22,092	47,257
Blue River township	542,040	419,310	122,730	8,292	650	2,737	1,789	894	2,222
Dudley township	856,630	667,780	188,850	10,622	1,028	4,326	1,713	1,413	2,142
Fall Creek township	826,800	613,040	213,760	11,244	992	4,175	1,819	1,364	2,894
Franklin township	794,180	609,590	184,590	9,927	953	4,011	2,144	1,310	1,509
Greensboro township	691,850	535,190	156,660	9,894	830	3,494	2,491	1,142	1,937
Harrison township	795,290	650,060	145,230	9,464	954	4,016	1,591	1,312	1,591
Henry township	993,690	744,240	249,450	13,415	1,192	5,018	3,478	1,640	2,087
Jefferson township	655,360	510,060	145,300	8,192	786	3,310	1,442	1,081	1,573
Knightstown town	1,000,490	433,500	566,990	18,995	1,201	5,052	4,988	1,651	6,103
Liberty township	1,095,990	820,930	275,060	14,357	1,315	5,535	2,959	1,808	2,740
Newcastle town	1,202,680	682,790	519,890	27,421	1,443	6,074	8,900	1,984	9,020
Prairie township	978,510	782,150	196,360	14,677	1,174	4,941	3,914	1,615	3,033
Spiceland township	687,580	497,670	189,910	8,870	825	3,472	1,719	1,135	1,719
Stonycreek township	468,610	324,650	143,960	6,700	562	2,366	1,640	773	1,359
Wayne township	937,350	683,140	254,210	12,561	1,125	4,734	2,812	1,547	2,343
Howard	8,223,365	5,090,535	3,132,830	164,462	9,867	50,571	48,816	13,568	41,640
Center township	1,057,695	541,715	515,980	16,394	1,269	6,505	3,490	1,745	3,385
Clay township	468,645	308,550	160,095	8,435	562	2,882	2,343	773	1,875
Ervin township	685,240	506,195	179,045	13,705	822	4,214	3,084	1,131	4,454
Harrison township	391,625	278,120	113,505	7,441	470	2,408	1,567	646	2,350
Honey Creek township	389,185	221,545	167,640	6,421	467	2,393	778	642	2,141
Howard township	555,355	370,195	185,160	8,607	666	3,415	1,944	916	1,666
Jackson township	338,280	218,345	119,935	5,750	406	2,080	1,353	558	1,353
Kokomo city	2,247,235	1,289,995	957,240	64,046	2,697	13,820	26,967	3,708	16,854
Liberty township	533,385	367,720	165,665	7,094	640	3,280	1,067	880	1,227
Monroe township	359,650	239,705	119,945	6,114	432	2,212	1,618	593	1,259
Taylor township	682,940	408,635	274,305	11,131	819	4,200	1,912	1,127	3,073
Union township	378,545	289,840	88,705	6,435	454	2,328	1,703	625	1,325
Huntington	9,202,145	6,120,045	3,082,100	196,803	11,043	69,477	60,886	15,182	40,215
Andrews town	224,375	160,405	63,970	4,240	269	1,694	785	370	1,122
Clear Creek township	626,190	458,490	167,700	11,522	751	4,728	1,879	1,033	3,131
Dallas township	492,330	288,425	203,905	9,058	591	3,717	2,215	812	1,723
Huntington city	1,988,120	1,195,425	792,695	70,313	2,386	15,010	34,792	3,280	14,845
Huntington township	755,875	489,640	266,235	10,885	907	5,707	1,890	1,247	1,134
Jackson township	642,330	415,130	227,200	11,176	771	4,850	2,569	1,059	1,927
Jefferson township	520,525	394,885	125,640	9,058	625	3,930	2,082	859	1,562
Lancaster township	627,110	449,190	177,920	10,913	753	4,735	2,195	1,035	2,195
Polk township	350,745	269,740	81,005	5,928	421	2,648	877	579	1,403
Rock Creek township	534,655	438,885	95,770	9,838	642	4,037	1,871	882	2,406
Salamonie township	550,035	407,685	142,350	8,196	660	4,153	1,650	908	825
Union township	668,675	406,000	262,675	11,634	802	5,048	2,675	1,103	2,006
Warren town	164,400	53,320	111,080	4,061	197	1,241	1,119	271	1,233
Warren township	475,020	288,540	186,480	8,740	570	3,586	1,900	784	1,900
Wayne township	341,005	260,310	80,695	6,105	409	2,575	1,194	563	1,364

ASSESSED VALUATION OF PROPERTY TAXED AND AD VALOREM TAXATION, IN DETAIL: 1890—Continued.

COUNTIES AND MUNICIPALITIES.	ASSESSED VALUATION.			AD VALOREM TAXATION.					
					Levy, except for schools.			Levy for schools.	
	Total.	Real estate.	Personal property.	Total.	State.	County.	Municipal.	State.	County and minor division.
Jackson	$6,932,185	$4,217,110	$2,715,075	$143,565	$8,319	$45,341	$56,025	$11,437	$22,443
Brownstown town	269,100	122,485	146,615	7,884	323	1,681	3,418	444	2,018
Brownstown township	638,780	404,845	233,935	12,839	767	5,909	3,194	1,053	1,916
Carr township	710,235	369,460	340,775	9,303	852	4,439	1,420	1,172	1,420
Driftwood township	406,630	271,300	135,330	5,123	488	2 541	813	671	610
Grassy Ford township	330,750	219,005	111,745	4,664	397	2,067	662	546	992
Hamilton township	621,630	463,865	157,765	16,038	746	3,885	8,516	1,026	1,865
Jackson township	668,860	439,340	229,520	15,116	803	4,180	8,695	1,104	334
Owen township	336,630	216,245	120,385	4,746	404	2,104	1,010	555	673
Redding township	591,915	345,215	246,700	15,745	710	3,699	8,287	977	2,072
Salt Creek township	298,250	187,400	110,850	8,828	358	1,864	4,324	492	1,790
Seymour city	1,256,615	736,180	520,435	30,878	1,508	7,854	13,160	2,073	6,283
Vernon township	456,740	246,885	209,855	7,353	548	2,855	1,142	753	2,055
Jasper	3,838,925	2,087,930	1,750,995	85,352	4,607	28,983	22,793	6,334	22,635
Barkley township	319,655	189,655	130,000	7,160	384	2,413	1,758	527	2,078
Carpenter township	530,330	300,042	230,288	10,553	636	4,004	2,652	875	2,386
Marion township	497,655	305,189	192,466	10,400	597	3,757	2,488	821	2,737
Rensselaer town	596,345	267,850	328,495	16,419	716	4,502	6,043	984	4,174
Jay	7,678,650	5,199,410	2,479,240	142,113	9,215	51,061	35,246	12,675	33,916
Bear Creek township	657,660	461,690	195,970	10,850	789	4,373	1,972	1,085	2,631
Dunkirk town	217,235	119,260	97,975	4,024	261	1,445	721	358	1,239
Greene township	510,120	362,370	147,750	8,926	612	3,392	2,040	842	2,040
Jackson township	438,115	320,275	117,840	7,886	526	2,913	1,972	723	1,752
Jefferson township	694,060	435,785	258,275	10,410	833	4,615	2,082	1,145	1,735
Madison township	443,265	333,315	109,950	7,312	532	2,947	1,551	731	1,551
Noble township	566,390	393,715	172,675	8,212	680	3,766	1,133	934	1,699
Penn township	479,130	353,375	125,755	8,864	575	3,186	958	791	3,354
Pike township	561,035	399,490	161,545	8,977	673	3,731	1,683	926	1,964
Portland city	932,855	569,615	363,240	29,384	1,119	6,204	13,526	1,539	6,996
Richland township	457,465	303,885	153,580	8,235	549	3,042	1,830	755	2,059
Wabash township	383,545	281,355	102,190	5,754	460	2,551	959	633	1,151
Wayne township	713,875	476,055	237,820	11,780	857	4,747	2,142	1,178	2,856
Jefferson	7,461,175	4,633,120	2,828,055	145,449	8,953	52,227	52,680	12,311	19,278
Graham township	430,315	221,480	208,835	6,562	516	3,012	1,377	710	947
Hanover township	222,320	162,635	59,685	3,391	267	1,556	534	367	667
Lancaster township	306,580	174,605	131,975	5,043	368	2,146	1,165	506	858
Madison city	3,332,595	1,866,940	1,465,655	80,815	3,999	23,328	39,991	5,499	7,998
Madison township	1,166,265	788,300	377,965	17,085	1,400	8,164	2,333	1,924	3,264
Milton township	365,345	266,200	99,145	5,498	438	2,557	1,169	603	731
Monroe township	291,065	208,950	82,115	4,758	349	2,037	1,019	480	873
Republican township	235,775	149,410	86,365	3,996	283	1,650	872	389	802
Saluda township	276,930	220,710	56,220	4,168	332	1,939	692	457	748
Shelby township	475,950	333,635	142,315	7,830	571	3,332	1,809	785	1,333
Jennings	3,529,895	1,941,720	1,588,175	70,446	4,236	24,886	18,433	5,825	17,066
Campbell township	322,380	147,440	174,940	5,771	387	2,273	1,451	532	1,128
Center township	246,545	100,935	145,610	4,536	296	1,738	1,109	407	986
Columbia township	179,335	130,505	48,830	3,748	215	1,264	1,166	296	807
Geneva township	495,205	322,355	172,850	9,607	594	3,491	1,981	817	2,724
North Vernon city	460,255	243,490	216,765	11,937	552	3,245	3,929	759	3,452
Sand Creek township	188,930	106,795	82,135	3,195	227	1,332	756	312	568
Spencer township	426,475	253,350	173,125	7,848	512	3,007	2,132	704	1,493
Vernon township	293,950	147,880	146,070	5,997	353	2,072	1,617	485	1,470
Johnson	10,346,245	6,857,125	3,489,120	169,715	12,415	62,595	41,387	17,073	36,245
Blue River township	719,095	490,785	228,310	10,643	863	4,351	2,157	1,187	2,085
Clark township	666,635	516,420	150,215	9,400	800	4,033	1,867	1,100	1,600
Edinburg town	779,995	346,535	433,460	14,393	936	4,719	2,849	1,287	4,602
Franklin city	1,649,695	951,640	698,055	34,315	1,980	9,981	13,198	2,722	6,434
Franklin township	1,041,830	761,155	280,675	14,586	1,250	6,303	2,084	1,719	3,230
Hensley township	584,670	377,885	206,785	10,408	702	3,537	1,988	965	3,216
Needham township	940,020	657,955	282,065	14,006	1,128	5,687	3,572	1,551	2,068
Nineveh township	829,495	601,270	228,225	14,101	995	5,018	3,733	1,369	2,986
Pleasant township	1,081,245	686,550	394,695	16,219	1,297	6,542	3,244	1,784	3,352
Union township	749,420	521,860	227,560	10,716	899	4,534	2,098	1,237	1,948
White River township	1,110,895	888,970	221,925	17,330	1,333	6,721	3,666	1,833	3,777
Knox	11,564,530	7,149,375	4,415,155	188,812	13,877	58,400	72,743	19,081	24,711
Busseron township	695,655	349,045	346,610	10,922	835	3,513	1,113	1,148	4,313
Decker township	334,715	241,650	93,065	5,322	402	1,690	1,506	552	1,172
Harrison township	789,375	526,305	263,070	12,550	947	3,986	5,131	1,302	1,184
Johnson township	674,850	375,970	298,880	8,841	810	3,408	1,822	1,114	1,687
Palmyra township	682,020	455,180	226,840	8,660	818	3,444	1,773	1,125	1,500
Steen township	375,720	243,600	132,120	6,537	451	1,897	1,315	620	2,254
Vigo township	945,820	532,440	413,380	12,296	1,135	4,776	1,892	1,561	2,932
Vincennes city	4,335,880	2,816,965	1,518,915	88,453	5,203	21,897	50,730	7,154	3,469
Vincennes township	1,023,725	613,125	410,600	14,229	1,228	5,170	3,583	1,689	2,559
Washington township	890,570	535,720	354,850	10,686	1,069	4,497	2,048	1,469	1,603
Widner township	726,040	415,345	310,695	8,567	871	3,667	1,379	1,198	1,452
Kosciusko	11,576,009	7,392,120	4,183,889	187,606	13,890	68,872	44,963	19,102	40,779
Clay township	589,828	328,910	260,918	8,729	708	3,509	2,064	973	1,475
Etna township	338,204	174,950	163,254	5,006	406	2,012	1,015	558	1,015
Franklin township	670,020	491,480	178,540	9,582	804	3,987	2,010	1,106	1,675
Harrison township	778,740	484,280	294,460	11,524	934	4,633	1,557	1,285	3,115

ASSESSED VALUATION OF PROPERTY TAXED AND AD VALOREM TAXATION, IN DETAIL: 1890—Continued.

COUNTIES AND MUNICIPALITIES.	ASSESSED VALUATION.			AD VALOREM TAXATION.					
	Total.	Real estate.	Personal property.	Total.	Levy, except for schools.			Levy for schools.	
					State.	County.	Municipal.	State.	County and minor division.
Kosciusko—Continued.									
Jackson township	$758,682	$469,785	$288,897	$11,987	$910	$4,514	$2,276	$1,252	$3,035
Jefferson township	374,354	255,005	119,349	6,289	449	2,227	1,872	618	1,123
Lake township	404,905	277,450	127,455	6,802	486	2,409	1,822	668	1,417
Monroe township	369,420	296,450	72,970	5,097	443	2,198	1,108	609	739
Plain township	596,843	461,315	135,528	8,535	716	3,551	1,194	985	2,089
Prairie township	593,507	*419,540	173,967	8,487	712	3,531	1,484	979	1,781
Scott township	240,670	177,285	63,385	3,801	289	1,431	842	397	842
Seward township	551 310	388,515	162,795	8,987	662	3,280	1,654	910	2,481
Tippecanoe township	479,735	369,250	110,485	7,578	576	2,852	1,199	792	2,159
Turkey Creek township	480,929	341,230	139,699	7,118	577	2,862	1,443	793	1,443
Van Buren township	637,962	431,815	206,147	8,484	766	3,796	1,594	1,053	1,275
Warsaw city	1,246,660	694,245	552,415	28,174	1,496	7,418	10,970	2,057	6,233
Washington township	769,470	439,020	330,450	11,388	923	4,578	2,693	1,270	1,924
Wayne township	876,243	514,570	361,673	11,654	1,051	5,214	2,191	1,446	1,752
Lagrange	6,463,815	4,239,300	2,224,515	93,143	7,757	30,056	17,427	10,664	27,239
Bloomfield township	551,605	397,270	154,335	7,171	662	2,565	1,324	910	1,710
Clay township	498,580	390,740	107,840	6,481	598	2,318	848	822	1,895
Clearspring township	478,950	376,400	102,550	7,041	575	2,227	1,437	790	2,012
Eden township	469,125	342,790	126,335	6,708	563	2,181	1,220	774	1,970
Greenfield township	452,285	359,695	92,590	5,879	543	2,103	678	746	1,809
Johnson township	638,145	383,150	254,995	9,445	766	2,967	1,468	1,053	3,191
Lagrange town	631,980	286,535	345,445	12,893	758	2,939	4,045	1,043	4,108
Lima township	828,855	350,215	478,640	10,941	995	3,854	995	1,368	3,729
Milford township	470,960	338,575	132,385	7,159	565	2,190	1,884	777	1,743
Newbury township	600,050	366,525	233,525	8,040	720	2,790	1,860	990	1,680
Springfield township	375,835	300,695	75,140	5,262	451	1,748	827	620	1,616
Van Buren township	467,445	346,710	120,735	6,123	561	2,174	841	771	1,776
Lake	10,582,070	4,789,765	5,792,305	162,604	12,700	31,747	58,097	17,461	42,599
Cedar Creek township	496,450	299,975	196,475	8,117	596	1,489	3,227	819	1,986
Center township	534,925	328,830	206,095	8,212	642	1,605	2,942	883	2,140
Crown Point town	554,265	283,740	270,525	11,280	665	1,663	4,157	915	3,880
East Chicago town	307,110	171,495	135,615	5,175	369	921	1,075	507	2,303
Hammond city	1,135,520	688,650	446,870	26,515	1,363	3,407	15,329	1,874	4,542
Hobart town	210,555	86,420	124,135	2,917	253	632	1,053	347	632
Hobart township	1,000,645	225,755	774,890	12,859	1,201	3,002	3,002	1,651	4,003
North township	1,539,955	493,005	1,046,950	22,099	1,848	4,620	6,930	2,541	6,160
Ross township	812,175	411,575	400,600	10,438	975	2,437	2,843	1,340	2,843
St. John township	881,720	368,080	513,640	11,771	1,058	2,645	3,527	1,455	3,086
West Creek township	531,035	357,045	173,990	7,089	637	1,593	2,124	876	1,859
Winfield township	367,435	178,760	188,675	5,455	441	1,102	1,653	606	1,653
Laporte	16,436,597	9,661,780	6,774,817	243,236	19,723	43,558	95,309	27,121	57,525
Cass township	744,182	667,712	76,470	9,302	893	1,972	2,232	1,228	2,977
Center township	976,175	831,545	144,630	11,227	1,171	2,587	2,929	1,611	2,929
Cool Spring township	505,986	422,216	83,770	5,566	607	1,341	2,024	835	759
Kankakee township	884,305	744,455	139,850	10,611	1,061	2,343	2,653	1,459	3,095
Laporte city	2,968,553	1,781,023	1,187,530	54,953	3,562	7,867	31,205	4,898	7,421
Michigan city	2,461,330	1,734,639	726,691	59,768	2,954	6,523	32,693	4,061	13,537
Michigan township	288,235	269,575	18,660	3,748	346	764	1,009	476	1,153
New Durham township	1,022,693	879,268	143,425	12,272	1,227	2,710	2,557	1,687	4,091
Noble township	669,334	583,224	86,110	7,363	803	1,774	1,339	1,104	2,343
Union township	636,824	539,754	97,070	7,961	764	1,688	2,229	1,051	2,229
Lawrence	5,690,585	3,018,162	2,672,423	101,080	6,829	39,550	22,646	9,389	22,666
Bedford city	1,101,270	517,675	583,595	25,183	1,322	7,654	9,104	1,817	5,286
Bono township	234,555	158,520	76,035	3,635	281	1,630	469	387	868
Guthrie township	448,465	206,610	241,855	6,727	538	3,117	673	740	1,659
Indian Creek township	462,085	222,270	239,815	7,300	555	3,211	693	762	2,079
Marion township	672,815	342,340	330,475	10,294	807	4,676	1,346	1,110	2,355
Marshall township	342,425	171,255	171,170	5,479	411	2,380	651	565	1,472
Mitchell town	333,175	187,285	145,890	6,764	400	2,316	1,832	550	1,666
Pleasant Run township	384,225	238,066	146,159	10,028	461	2,670	4,611	634	1,652
Shawswick township	740,845	435,580	305,265	11,187	889	5,149	1,482	1,222	2,445
Spice Valley township	427,125	217,754	209,371	6,707	513	2,969	854	705	1,666
Madison	11,337,010	7,479,140	3,857,870	233,685	13,604	85,728	56,374	18,707	59,272
Adams township	589,945	452,230	137,715	10,324	708	4,513	1,180	973	2,950
Anderson city	2,248,455	1,195,370	1,053,085	68,778	2,698	17,201	28,306	3,710	16,863
Anderson township	801,150	554,870	246,280	14,261	961	6,129	1,843	1,322	4,006
Boone township	440,080	310,115	129,965	8,582	528	3,367	1,100	726	2,861
Duck Creek township	346,565	264,240	82,325	6,585	416	2,651	1,386	572	1,560
Elwood town	357,690	159,850	197,840	8,584	429	2,736	2,146	590	2,683
Fall Creek township	942,310	694,045	248,265	15,549	1,131	7,209	2,356	1,555	3,298
Green township	435,515	310,120	125,395	7,535	523	3,332	1,437	719	1,524
Jackson township	441,520	369,975	71,545	8,389	530	3,377	1,104	729	2,649
Lafayette township	693,940	451,080	242,860	10,757	833	5,309	1,735	1,145	1,735
Monroe township	926,040	670,460	255,580	15,927	1,111	7,084	2,778	1,528	3,426
Pipe Creek township	752,635	515,335	237,300	13,548	903	5,758	2,258	1,242	3,387
Stonycreek township	528,260	402,130	126,130	10,143	634	4,041	1,585	872	3,011
Van Buren township	393,385	268,530	124,855	6,884	472	3,009	1,574	649	1,180
Marion	78,148,190	53,216,165	24,932,025	1,379,909	93,777	351,667	635,875	128,947	169,643
Brightwood town	443,105	312,660	130,445	6,470	532	1,994	3,213	731	.....
Center township	3,810,810	2,648,840	1,161,970	58,306	4,573	17,149	12,885	6,288	17,911
Decatur township	1,026,460	744,750	281,710	12,934	1,232	4,619	4,055	1,694	1,334
Franklin township	1,239,400	927,070	312,330	15,121	1,487	5,577	5,020	2,045	992

ASSESSED VALUATION OF PROPERTY TAXED AND AD VALOREM TAXATION, IN DETAIL: 1890—Continued.

COUNTIES AND MUNICIPALITIES.	ASSESSED VALUATION.			AD VALOREM TAXATION.					
					Levy, except for schools.			Levy for schools.	
	Total.	Real estate.	Personal property.	Total.	State.	County.	Municipal.	State.	County and minor division.
Marion—Continued.									
Haughville town	$636,060	$424,285	$211,775	$12,147	$763	$2,862	$5,247	$1,049	$2,226
Indianapolis city	58,205,890	39,069,305	19,136,585	1,105,912	69,847	261,927	561,687	96,040	116,411
Lawrence township	1,534,965	1,086,425	448,540	19,494	1,842	6,907	4,375	2,583	3,837
Perry township	1,685,170	1,307,370	377,800	24,603	2,022	7,583	9,184	2,781	3,033
Pike township	1,325,930	987,395	338,535	14,917	1,591	5,967	2,917	2,188	2,254
Warren township	1,992,660	1,387,730	604,930	19,627	2,391	8,967	2,391	3,288	2,590
Washington township	1,999,335	1,485,245	514,090	25,991	2,399	8,997	5,298	3,299	5,996
Wayne township	2,127,675	1,475,050	652,625	25,533	2,553	9,575	5,851	3,511	4,043
West Indianapolis town	1,368,295	776,480	591,815	26,819	1,642	6,157	9,236	2,258	7,526
Marshall	8,959,550	5,229,860	3,729,690	141,329	10,752	43,453	36,875	14,784	35,465
Argos town	209,385	95,505	113,880	3,811	251	1,016	1,152	345	1,047
Bourbon town	236,945	137,815	99,130	5,378	284	1,149	1,777	391	1,777
Bourbon township	911,525	541,610	369,915	13,854	1,094	4,420	3,190	1,504	3,646
Bremen town	339,835	114,060	225,775	6,151	408	1,648	2,175	561	1,359
Center township	1,320,800	793,220	527,580	20,736	1,585	6,406	5,283	2,179	5,283
German township	832,985	547,475	285,510	11,411	1,000	4,040	2,915	1,374	2,082
Green township	408,860	255,460	153,400	6,419	491	1,983	1,635	675	1,635
North township	576,990	348,520	228,470	8,769	692	2,798	2,019	952	2,308
Plymouth city	858,490	443,900	414,590	16,044	1,030	4,164	3,424	1,417	6,009
Polk township	652,555	400,165	252,390	9,592	783	3,165	2,936	1,077	1,631
Tippecanoe township	500,680	320,145	180,535	8,111	601	2,428	2,253	826	2,003
Union township	678,755	392,355	286,400	10,318	815	3,292	2,715	1,120	2,376
Walnut township	728,370	472,370	256,000	11,801	874	3,533	3,642	1,202	2,550
West township	703,375	367,260	336,115	8,934	844	3,411	1,759	1,161	1,759
Martin	2,456,025	1,281,481	1,174,544	54,292	2,948	22,227	16,615	4,053	8,449
Baker township	129,240	74,430	54,810	2,248	155	1,170	452	213	258
Brown township	184,925	109,885	75,040	4,235	222	1,674	1,572	305	462
Center township	254,295	140,840	113,455	5,696	305	2,301	1,653	420	1,017
Halbert township	295,515	114,865	180,650	6,176	355	2,674	1,625	488	1,034
Lost River township	133,425	88,505	44,920	3,455	160	1,207	1,201	220	667
McCameron township	191,335	105,185	86,150	4,287	230	1,732	1,244	316	765
Mitchelltree township	204,035	112,635	91,400	6,510	245	1,847	3,265	337	816
Perry township	234,070	123,561	110,509	4,774	281	2,118	1,287	386	702
Rutherford township	171,960	94,435	77,525	3,680	206	1,556	1,032	284	602
Miami	8,677,155	5,248,230	3,428,925	196,721	10,414	61,172	73,281	14,318	37,536
Allen township	275,590	162,435	113,155	5,346	331	1,942	1,130	455	1,488
Butler township	404,135	308,695	95,440	7,355	485	2,849	1,414	667	1,940
Clay township	409,205	270,220	138,985	7,120	491	2,885	941	675	2,128
Deer Creek township	437,205	304,680	132,525	7,913	525	3,082	1,486	721	2,099
Harrison township	444,605	282,190	162,415	7,648	534	3,134	1,645	734	1,601
Jackson township	388,195	277,245	110,950	6,910	466	2,737	970	641	2,096
Jefferson township	895,770	515,515	380,255	15,676	1,075	6,315	3,225	1,478	3,583
Peru city	1,568,585	757,255	811,330	66,665	1,882	11,059	42,509	2,588	8,627
Perry township	574,650	389,940	184,710	10,516	690	4,051	2,299	948	2,528
Peru township	631,070	364,605	266,465	15,966	757	4,449	8,583	1,041	1,136
Pipe Creek township	534,395	319,105	215,290	8,870	641	3,767	1,870	882	1,710
Richland township	720,620	493,515	227,105	12,178	865	5,080	2,450	1,189	2,594
Washington township	470,065	319,645	150,420	7,051	564	3,314	1,175	776	1,222
Monroe	5,751,035	3,962,635	1,788,400	96,380	6,901	39,979	25,381	9,488	14,631
Bean Blossom township	453,095	341,750	111,345	7,431	544	3,149	1,676	748	1,314
Benton township	148,995	96,770	52,225	2,534	179	1,036	477	246	590
Bloomington city	1,521,785	918,875	602,910	33,479	1,826	10,576	14,609	2,511	3,957
Clear Creek township	530,270	351,145	179,125	8,378	636	3,685	1,326	875	1,856
Indian Creek township	271,795	194,395	77,400	4,185	326	1,889	707	448	815
Perry township	762,510	567,505	195,005	9,684	915	5,300	1,296	1,258	915
Polk township	120,055	82,800	37,255	1,992	144	834	336	198	480
Richland township	524,460	399,365	125,095	7,552	629	3,645	1,154	865	1,259
Van Buren township	425,505	314,320	111,185	5,797	511	2,967	851	702	766
Washington township	197,220	132,755	64,465	2,722	237	1,371	592	325	197
Montgomery	15,862,649	10,803,825	5,058,824	271,191	19,035	102,466	71,800	26,173	51,717
Brown township	1,166,869	850,725	316,144	15,169	1,400	6,593	1,750	1,925	3,501
Clark township	800,526	579,585	220,941	12,007	960	4,523	1,601	1,321	3,602
Coal Creek township	1,220,227	909,600	310,627	17,083	1,464	6,894	3,051	2,013	3,661
Crawfordsville city	3,210,693	1,791,825	1,418,868	78,662	3,853	30,983	27,291	5,298	11,237
Franklin township	871,415	650,285	221,130	10,892	1,046	4,923	871	1,438	2,614
Madison township	780,592	551,840	228,752	9,757	937	4,410	1,561	1,288	1,561
Ripley township	642,080	494,865	147,215	10,593	770	3,628	3,210	1,059	1,926
Scott township	890,057	658,740	231,317	11,571	1,068	5,029	1,335	1,469	2,670
Sugar Creek township	774,694	562,320	212,374	9,684	930	4,377	1,162	1,278	1,937
Union township	2,901,806	2,088,505	813,301	50,781	3,482	16,395	17,411	4,788	8,705
Walnut township	899,635	620,360	279,275	13,044	1,080	5,083	2,249	1,484	3,148
Wayne township	790,635	588,575	202,060	15,418	949	4,467	6,720	1,305	1,977
Morgan	7,745,890	5,524,630	2,221,260	141,061	9,295	53,835	33,094	12,780	32,057
Adams township	527,310	382,160	145,150	8,859	633	3,664	1,846	870	1,846
Ashland township	321,470	241,660	79,810	5,883	386	2,234	1,125	531	1,607
Brown township	514,510	401,710	112,800	8,387	617	3,576	1,801	849	1,544
Clay township	480,730	329,300	151,430	9,278	577	3,341	1,442	793	3,125
Greene township	473,910	383,080	90,830	8,911	569	3,294	2,607	782	1,659
Jackson township	578,380	384,780	193,600	10,295	694	4,020	2,892	954	1,735
Jefferson township	481,850	372,310	109,540	9,299	578	3,349	2,168	795	2,409

ASSESSED VALUATION OF PROPERTY TAXED AND AD VALOREM TAXATION, IN DETAIL: 1890—Continued.

COUNTIES AND MUNICIPALITIES.	ASSESSED VALUATION.			AD VALOREM TAXATION.					
	Total.	Real estate.	Personal property.	Total.	Levy, except for schools.			Levy for schools.	
					State.	County.	Municipal.	State.	County and minor division.
Morgan—Continued.									
Martinsville city	$1,042,540	$575,160	$467,380	$23,666	$1,251	$7,246	$7,715	$1,720	$5,734
Monroe township	613,880	427,690	186,190	9,086	737	4,266	1,842	1,013	1,228
Ray township	423,570	312,190	111,380	7,328	508	2,945	1,482	699	1,694
Washington township	934,830	688,430	246,400	15,237	1,122	6,497	2,804	1,542	3,272
Newton	3,633,769	2,130,517	1,503,252	69,138	4,360	21,620	16,704	5,997	20,457
Beaver township	277,680	154,999	122,681	4,941	333	1,652	1,110	458	1,388
Grant township	485,424	283,817	201,607	9,855	583	2,888	1,942	801	3,641
Iroquois township	462,860	261,143	201,717	8,933	555	2,754	2,314	764	2,546
Jefferson township	580,410	362,956	217,454	10,331	696	3,453	2,612	958	2,612
Washington township	389,402	261,390	128,012	6,932	467	2,317	1,558	643	1,947
Noble	8,714,642	5,082,465	3,632,177	148,300	10,459	44,008	43,709	14,377	35,747
Albion town	338,999	177,325	161,674	7,763	407	1,712	3,390	559	1,695
Albion township	80,854	37,580	43,274	881	97	408	243	133	.....
Allen township	750,641	475,545	275,096	9,834	901	3,791	2,402	1,239	1,501
Elkhart township	670,483	371,065	299,418	9,320	805	3,386	1,877	1,106	2,146
Green township	397,905	314,565	83,340	6,327	477	2,009	1,791	657	1,393
Jefferson township	603,340	383,725	219,615	9,291	724	3,047	2,413	995	2,112
Kendallville city	709,652	389,595	320,057	18,000	852	3,584	7,781	1,170	4,613
Ligonier town	730,093	343,555	386,538	19,129	876	3,687	9,345	1,205	4,016
Orange township	891,487	449,695	441,792	13,729	1,070	4,502	2,229	1,471	4,457
Perry township	753,545	464,460	289,085	9,719	904	3,805	1,732	1,243	2,035
Sparta township	588,766	343,750	245,016	9,537	707	2,973	1,766	971	3,120
Swan township	517,614	304,660	212,954	7,919	621	2,614	1,863	854	1,967
Wayne township	705,998	416,140	289,858	11,084	847	3,565	2,612	1,165	2,895
York township	381,458	229,780	151,678	5,683	458	1,926	1,526	629	1,144
Ohio	1,456,445	961,450	494,995	23,632	1,748	8,884	5,713	2,402	4,885
Randolph township	562,205	445,425	116,780	8,433	675	3,429	1,602	928	1,799
Rising Sun city	511,185	244,345	266,840	9,606	613	3,118	2,987	843	2,045
Union township	129,005	93,150	35,855	1,896	155	787	252	212	490
Orange	3,599,717	2,128,381	1,471,336	54,546	4,321	21,778	11,799	5,939	10,709
French Lick township	409,219	225,655	183,564	5,279	491	2,476	1,105	675	532
Greenfield township	238,807	136,968	101,839	2,986	287	1,445	191	394	669
Jackson township	239,995	152,498	87,497	2,975	288	1,451	360	396	480
Orleans township	559,166	357,309	201,857	7,438	671	3,383	951	923	1,510
Paoli township	481,926	261,666	220,260	9,109	578	2,916	2,651	795	2,169
Southeast township	230,526	146,329	84,197	3,527	277	1,395	553	380	922
Stampers Creek township	245,463	176,093	69,370	3,535	295	1,485	565	405	785
Owen	4,876,536	3,201,310	1,675,226	72,416	5,853	25,113	17,747	8,046	15,657
Clay township	281,000	191,320	89,680	3,934	337	1,447	1,124	464	562
Franklin township	424,337	275,380	148,957	5,940	509	2,185	1,273	700	1,273
Jefferson township	555,734	374,650	181,084	6,946	667	2,862	1,389	917	1,111
Marion township	523,780	340,830	182,950	6,547	629	2,697	1,309	864	1,048
Spencer city	577,143	307,210	269,933	12,697	693	2,972	4,329	952	3,751
Washington township	610,094	445,630	164,464	8,846	732	3,142	2,135	1,007	1,830
Wayne township	299,650	171,890	127,760	4,824	360	1,543	1,378	494	1,049
Parke	9,887,040	6,963,235	2,923,805	147,991	11,865	61,795	22,198	16,313	35,820
Adams township	1,141,525	870,195	271,330	16,553	1,370	7,135	1,712	1,884	4,452
Florida township	1,184,725	826,850	357,875	17,653	1,422	7,405	2,133	1,954	4,739
Greene township	851,305	594,370	256,935	10,727	1,022	5,321	851	1,405	2,128
Jackson township	421,290	319,385	101,905	6,572	506	2,633	1,053	695	1,685
Liberty township	668,880	462,745	206,135	10,102	803	4,181	1,338	1,104	2,676
Penn township	478,570	349,140	129,430	7,322	574	2,991	1,196	790	1,771
Raccoon township	687,100	498,160	188,940	10,718	825	4,294	1,718	1,133	2,748
Reserve township	695,945	508,815	187,130	9,882	835	4,350	1,461	1,148	2,088
Rockville city	717,615	382,125	335,490	15,356	861	4,485	5,023	1,184	3,803
Union township	601,925	400,610	201,315	8,246	722	3,762	963	993	1,806
Washington township	965,355	659,740	305,615	13,418	1,158	6,033	1,448	1,593	3,186
Perry	2,438,465	1,491,825	946,640	52,886	2,925	24,385	16,471	4,023	5,082
Anderson township	182,065	107,700	74,365	3,349	218	1,821	637	300	373
Cannelton city	436,985	234,205	202,780	10,446	524	4,370	3,717	721	1,114
Clark township	181,455	108,565	72,890	3,793	218	1,815	817	299	644
Oil township	197,790	114,095	83,695	3,638	237	1,978	692	326	405
Tell city	395,985	248,910	147,075	10,652	475	3,960	4,950	653	614
Tobin township	352,430	240,970	111,460	6,485	423	3,524	1,234	582	722
Troy township	350,180	228,345	121,835	6,794	420	3,502	2,101	578	193
Union township	178,230	113,305	64,925	3,101	214	1,782	535	294	276
Pike	3,922,535	2,359,775	1,562,760	72,538	4,707	37,460	13,242	6,474	10,655
Clay township	296,110	198,165	97,945	5,152	355	2,828	888	489	592
Jefferson township	497,145	297,765	199,380	9,645	597	4,748	1,740	820	1,740
Lockhart township	312,020	187,860	124,160	5,741	374	2,980	1,248	515	624
Logan township	231,350	146,970	84,380	4,257	278	2,209	810	382	578
Marion township	272,585	152,645	119,940	5,560	327	2,603	1,090	450	1,090
Monroe township	363,580	233,310	130,270	6,326	436	3,472	1,273	600	545
Patoka township	521,045	282,955	238,090	9,067	625	4,976	1,303	860	1,303
Petersburg township	544,820	289,880	254,940	11,660	654	5,203	2,997	899	1,907
Washington township	633,205	395,000	238,205	11,018	760	6,047	1,266	1,045	1,900
Porter	9,134,565	4,847,575	4,286,990	158,086	10,960	45,215	45,953	15,071	40,887
Boone township	608,725	361,985	246,740	9,555	730	3,013	1,948	1,004	2,860
Center township	736,850	380,925	355,925	11,199	884	3,647	2,505	1,216	2,947
Jackson township	508,510	346,135	162,375	7,576	610	2,517	1,271	839	2,339
Porter township	636,495	462,410	174,085	10,184	764	3,151	2,355	1,050	2,864
Valparaiso city	1,674,520	1,032,215	642,305	42,343	2,009	8,289	20,909	2,763	8,373
Westchester township	933,030	337,110	595,920	16,046	1,119	4,618	3,079	1,539	5,691

ASSESSED VALUATION OF PROPERTY TAXED AND AD VALOREM TAXATION, IN DETAIL: 1890—Continued.

COUNTIES AND MUNICIPALITIES.	ASSESSED VALUATION.			AD VALOREM TAXATION.					
	Total.	Real estate.	Personal property.	Total.	Levy, except for schools.			Levy for schools.	
					State.	County.	Municipal.	State.	County and minor division.
Posey	$8,414,715	$5,582,030	$2,832,685	$143,754	$10,098	$50,490	$40,251	$13,884	$29,031
Black township	1,408,420	1,049,840	358,580	23,803	1,690	8,451	7,042	2,324	4,296
Center township	461,165	288,415	172,750	6,640	553	2,767	1,176	761	1,383
Harmony township	590,950	395,650	195,300	8,628	709	3,546	1,921	975	1,477
Lynn township	685,690	485,840	199,850	10,628	823	4,114	2,366	1,131	2,194
Marr township	837,480	607,250	230,230	13,065	1,005	5,025	4,187	1,382	1,466
Mount Vernon city	1,330,635	885,710	444,925	31,137	1,597	7,984	13,306	2,196	6,054
New Harmony town	546,615	185,700	360,915	8,419	656	3,280	1,367	902	2,214
Point township	343,125	290,910	52,215	5,456	412	2,059	1,373	565	1,047
Robb township	733,595	474,790	258,805	13,131	880	4,402	2,568	1,210	4,071
Robinson township	572,490	420,985	151,505	8,358	687	3,435	2,003	945	1,288
Smith township	502,160	284,980	217,180	7,634	603	3,013	1,406	829	1,783
Pulaski	2,964,075	1,703,925	1,260,150	62,912	3,556	28,005	12,759	4,892	13,700
Indian Creek township	283,415	190,615	92,800	5,328	340	2,678	992	468	850
Monroe township	330,715	215,825	114,890	7,210	397	3,125	1,323	546	1,819
Salem township	222,665	143,040	79,625	4,964	267	2,104	1,113	367	1,113
Van Buren township	336,890	154,820	182,070	7,008	404	3,184	1,348	556	1,516
Winamac town	276,795	150,880	125,915	6,588	332	2,616	1,522	457	1,661
Putnam	13,225,075	8,690,515	4,534,560	156,901	15,872	42,982	42,703	21,818	33,526
Cloverdale township	586,520	417,675	168,845	6,100	704	1,906	1,290	908	1,232
Floyd township	709,825	566,335	143,490	6,389	852	2,307	994	1,171	1,065
Franklin township	941,490	621,345	320,145	9,133	1,130	3,060	1,695	1,553	1,695
Greencastle city	2,133,835	1,183,060	950,775	43,528	2,561	6,935	21,338	3,521	9,173
Greencastle township	1,339,585	837,080	502,505	12,324	1,608	4,354	2,009	2,210	2,143
Jackson township	710,275	538,155	172,120	7,457	852	2,308	852	1,172	2,273
Jefferson township	545,125	396,165	148,960	5,887	654	1,772	1,472	899	1,090
Madison township	642,505	422,620	219,885	6,168	771	2,088	1,157	1,060	1,092
Marion township	938,340	539,225	399,115	8,914	1,126	3,050	1,689	1,548	1,501
Mill Creek township	246,305	172,900	73,405	2,389	296	800	493	406	394
Monroe township	885,085	654,685	230,400	9,382	1,062	2,877	2,213	1,460	1,770
Russell township	898,810	676,085	222,725	9,347	1,079	2,921	2,247	1,482	1,618
Washington township	854,140	530,930	323,210	8,883	1,025	2,776	1,708	1,409	1,965
Randolph	12,626,460	7,965,265	4,661,195	217,543	15,153	63,763	67,285	20,830	50,512
Franklin township	494,060	345,320	148,740	6,472	593	2,495	1,235	815	1,334
Green township	573,875	443,460	130,415	7,978	689	2,898	1,722	947	1,722
Green Fork township	972,270	666,670	305,600	13,029	1,167	4,910	1,945	1,604	3,403
Jackson township	623,755	453,400	170,355	12,850	749	3,150	6,238	1,029	1,684
Monroe township	737,595	447,250	290,345	10,990	885	3,725	2,950	1,217	2,213
Nettle Creek township	619,655	462,900	156,755	8,303	744	3,129	1,363	1,022	2,045
Stonycreek township	525,640	394,020	131,620	8,199	631	2,654	2,628	867	1,419
Union city	1,173,145	537,470	635,675	35,155	1,408	5,924	17,674	1,935	8,214
Ward township	895,405	563,175	332,230	11,549	1,074	4,521	1,343	1,477	3,134
Washington township	920,300	654,845	265,455	12,332	1,104	4,648	2,301	1,518	2,761
Wayne township	918,415	594,870	323,545	13,224	1,102	4,638	3,214	1,515	2,755
West River township	786,110	571,430	214,680	10,533	943	3,970	1,965	1,297	2,358
White River township	1,644,750	1,106,855	537,895	24,671	1,974	8,306	6,743	2,714	4,934
Winchester town	1,187,250	495,685	691,565	31,462	1,425	5,996	13,178	1,959	8,904
Ripley	4,277,450	2,740,485	1,536,965	70,739	5,131	28,873	19,471	7,058	10,206
Adams township	554,125	294,405	259,720	8,090	665	3,740	2,494	914	277
Batesville town	255,665	151,185	104,480	5,817	307	1,726	2,749	422	613
Brown township	445,840	300,820	145,020	7,178	535	3,009	2,006	736	892
Center township	270,310	170,395	99,915	3,947	324	1,825	811	446	541
Delaware township	286,605	184,680	101,925	4,615	344	1,935	1,290	473	573
Franklin township	334,340	228,450	105,890	5,049	401	2,257	1,170	552	669
Jackson township	237,820	179,670	58,150	4,066	285	1,605	1,189	392	595
Johnson township	367,800	264,360	103,440	6,106	441	2,483	1,839	607	736
Laughery township	202,835	154,275	48,560	3,671	243	1,369	1,014	335	710
Otter Creek township	355,865	193,595	162,270	6,085	427	2,402	1,423	587	1,246
Shelby township	420,160	322,270	97,890	7,185	504	2,836	1,471	693	1,681
Rush	12,357,675	8,343,945	4,013,730	195,580	14,832	61,022	59,496	20,191	40,039
Anderson township	1,102,935	713,050	389,885	17,317	1,324	5,901	4,963	1,820	3,309
Center township,	853,210	642,135	211,075	12,030	1,024	5,418	2,730	1,408	1,450
Noble township	903,840	669,570	234,270	13,285	1,085	3,930	2,983	1,491	3,796
Orange township	835,455	613,770	221,685	13,536	1,003	3,634	3,760	1,379	3,760
Posey township	879,930	627,150	252,780	13,112	1,056	3,828	3,520	1,452	3,256
Ripley township	829,635	621,770	207,865	12,031	996	3,609	2,738	1,369	3,319
Rushville city	1,201,465	635,310	566,155	25,083	1,442	5,326	15,125	1,982	1,208
Rushville township	1,315,209	908,150	407,050	21,306	1,578	9,009	3,946	2,170	4,603
Union township	1,070,860	733,425	337,435	15,207	1,285	5,729	3,213	1,767	3,213
Walker township	954,060	604,330	349,730	14,883	1,145	4,150	5,152	1,574	2,862
Washington township	784,595	590,110	194,485	11,927	942	3,413	3,531	1,295	2,746
St. Joseph	16,175,560	10,339,310	5,836,250	313,573	19,410	80,069	132,334	26,689	55,071
Clay township	520,380	372,090	148,290	7,077	624	2,576	1,457	859	1,561
Liberty township	530,780	390,080	140,700	7,855	637	2,627	1,592	876	2,123
Lincoln township	289,440	170,340	119,100	4,573	347	1,433	1,013	478	1,302
Madison township	609,210	464,390	144,820	10,356	731	3,016	2,741	1,005	2,863
Mishawaka town	807,050	494,580	312,470	20,176	968	3,995	9,039	1,332	4,842
Olive township	921,910	550,710	371,200	12,629	1,106	4,563	2,858	1,521	2,581
Penn township	1,670,590	1,048,610	621,980	20,881	2,005	8,269	3,675	2,756	4,176
Portage township	886,260	498,170	388,090	9,926	1,064	4,387	2,127	1,462	886
South Bend city	6,224,410	3,851,660	2,372,750	164,946	7,469	30,811	94,611	10,270	21,785
Union township	606,810	437,930	168,880	8,313	728	3,004	2,124	1,001	1,456
Warren township	600,760	335,490	265,270	8,651	721	2,974	2,103	991	1,862

ASSESSED VALUATION OF PROPERTY TAXED AND AD VALOREM TAXATION, IN DETAIL: 1890—Continued.

COUNTIES AND MUNICIPALITIES.	ASSESSED VALUATION.			AD VALOREM TAXATION.					
					Levy, except for schools.			Levy for schools.	
	Total.	Real estate.	Personal property.	Total.	State.	County.	Municipal.	State.	County and minor division.
ott	$1,819,035	$1,052,175	$766,860	$36,342	$2,184	$16,645	$7,510	$3,002	$7,001
Finley township	239,195	170,155	69,040	5,143	287	2,189	1,076	395	1,196
Jennings township	282,205	174,975	107,230	5,927	339	2,582	1,129	466	1,411
Johnson township	281,375	178,015	103,360	5,150	338	2,575	929	464	844
Lexington township	493,895	270,280	223,615	9,879	593	4,519	2,223	815	1,729
Vienna township	395,165	195,950	199,215	7,508	474	3,616	1 581	652	1,185
elby	12,811,335	9,160,340	3,650,995	196,059	15,373	57,010	58,174	21,138	44,364
Addison township	1,027,395	690,790	336,605	14,589	1,233	4,572	4,726	1,095	2,363
Brandywine township	645,920	460,450	185,470	10,334	775	2,874	3,294	1,066	2,325
Hanover township	694,905	533,925	160,980	12,717	834	3,092	4,169	1,147	3,475
Hendricks township	853,685	679,550	174,135	11,098	1,024	3,799	2,049	1,409	2,817
Jackson township	868,035	666,320	201,715	11,458	1,042	3,863	1,996	1,432	3,125
Liberty township	742,110	522,370	219,740	10,018	891	3,302	2,004	1,224	2,597
Moral township	827,480	608,745	218,735	11,419	993	3,682	2,400	1,365	2,979
Noble township	779,440	636,605	142,835	10,210	935	3,468	2,494	1,286	2,027
Shelby township	732,025	561,030	170,995	10,394	878	3,258	2,342	1,208	2,708
Shelbyville city	2,312,950	1,259,790	1,053,160	46,490	2,776	10,293	20,816	3,816	8,789
Union township	528,545	397,635	130,910	8,139	634	2,352	2,537	872	1,744
Van Buren township	630,340	478,505	151,835	9,013	756	2,805	2,521	1,040	1,891
Washington township	814,790	616,635	198,155	10,430	978	3,626	1,467	1,344	3,015
ıencer	4,993,355	3,118,800	1,874,555	96,004	5,992	37,699	26,823	8,236	17,254
Carter township	442,720	250,895	191,825	8,412	531	3,343	2,214	730	1,594
Clay township	333,820	170,550	163,270	6,009	401	2,520	1,736	551	801
Grass township	514,230	311,295	202,935	8,227	617	3,882	1,337	848	1,543
Hammond township	438,475	329,145	109,330	7,891	526	3,310	2,017	723	1,315
Harrison township	236,345	153,760	82,585	4,490	284	1,784	1,465	390	567
Huff township	357,630	218,350	139,280	6,937	429	2,700	2,646	590	572
Jackson township	248,160	123,795	124,365	4,467	298	1,874	1,390	409	496
Luce township	623,540	401,815	221,725	11,224	748	4,708	2,868	1,029	1,871
Ohio township	860,275	605,520	254,755	15,484	1,032	6,495	4,301	1,419	2,237
Rockport town	728,380	434,325	294,055	17,504	874	5,499	5,560	1,201	4,370
arke	2,370,581	941,345	1,429,236	56,322	3,463	24,101	15,361	4,543	8,854
Center township	271,012	117,320	153,692	6,193	387	2,723	1,490	509	1,084
Wayne township	288,095	101,440	186,655	6,072	400	2,977	1,333	533	829
euben	4,237,070	3,206,145	1,030,925	93,639	5,083	32,413	32,100	6,990	17,053
Angola town	445,200	247,740	197,460	16,383	534	3,406	9,260	734	2,449
Fremont township	283,235	200,315	82,920	4,815	340	2,167	991	467	850
Jackson township	315,155	262,750	52,405	8,667	378	2,411	4,255	520	1,103
Otsego township	353,105	292,190	60,915	6,250	423	2,701	1,448	583	1,095
Pleasant township	390,245	294,270	95,975	10,654	468	2,985	5,581	644	976
Salem township	383,160	317,650	65,510	7,126	460	2,931	1,839	632	1,264
Scott township	340,140	284,515	55,625	5,952	408	2,602	1,361	561	1,020
Steuben township	515,355	385,455	129,900	9,378	618	3,942	1,958	850	2,010
.llivan	6,867,520	4,152,015	2,715,505	114,804	8,242	43,610	21,065	11,331	30,556
Cass township	422,305	271,660	150,645	7,687	507	2,682	1,478	697	2,323
Curry township	535,595	332,690	202,905	8,142	643	3,401	1,339	884	1,875
Fairbank township	547,370	352,055	195,315	8,320	657	3,476	1,095	903	2,189
Gill township	589,045	399,320	189,725	10,131	707	3,740	1,767	972	2,945
Haddon township	1,127,055	674,380	452,675	16,004	1,352	7,157	1,127	1,860	4,508
Hamilton township	920,780	586,030	334,750	15,837	1,105	5,847	2,762	1,519	4,604
Jackson township	593,030	289,865	303,165	9,014	712	3,766	1,779	978	1,779
Jefferson township	459,165	301,830	157,335	8,357	551	2,916	1,377	758	2,755
Sullivan town	818,275	429,240	389,035	16,938	982	5,196	6,137	1,350	3,273
Turman township	563,275	395,140	168,135	8,844	676	3,577	1,127	929	2,535
;itzerland	2,915,735	1,976,895	938,840	50,358	3,499	21,722	10,519	4,812	9,806
Cotton township	240,110	180,490	59,620	3,937	288	1,789	960	396	504
Craig township	423,645	303,935	119,710	7,371	508	3,156	1,313	699	1,695
Jefferson township	433,055	315,410	117,645	7,536	520	3,226	1,126	715	1,949
Pleasant township	359,930	232,375	127,555	5,687	432	2,681	1,080	594	900
Posey township	505,855	417,085	88,770	7,791	607	3,769	1,518	835	1,062
Vevay city	530,495	250,810	279,685	10,822	637	3,952	3,183	875	2,175
York township	313,115	229,050	84,065	5,136	376	2,333	1,002	517	908
ppecanoe	20,721,430	14,108,665	6,612,765	485,632	24,865	183,545	143,928	34,188	99,106
Fairchild township	827,305	578,420	248,885	18,450	993	10,962	2,234	1,365	2,896
Jackson township	806,715	621,150	185,565	12,988	968	6,655	1,210	1,331	2,824
Lafayette city	9,194,540	5,808,695	3,385,845	280,433	11,033	78,613	117,690	15,171	57,926
Lauramie township	1,119,950	776,005	343,945	19,263	1,344	9,240	2,016	1,847	4,816
Perry township	641,445	490,735	150,710	10,905	770	5,292	2,053	1,058	1,732
Sheffield township	1,031,640	703,730	327,910	17,331	1,238	8,511	2,166	1,702	3,714
Shelby township	957,030	722,220	234,810	17,321	1,148	7,895	2,393	1,579	4,306
Tippecanoe township	915,830	705,710	210,120	17,951	1,099	8,838	3,114	1,511	3,389
Wabash township	1,046,590	805,360	241,230	20,408	1,256	11,879	2,407	1,727	3,139
Washington township	581,460	353,800	227,660	10,815	698	4,797	1,744	959	2,617
Wayne township	707,255	535,495	171,760	12,093	848	5,835	1,485	1,167	2,758
Wea township	1,011,145	732,635	278,510	15,672	1,213	8,342	1,213	1,668	3,236
West Lafayette town	378,215	243,200	135,015	8,774	454	4,292	2,269	624	1,135
ɔton	4,686,630	3,264,210	1,422,420	83,625	5,624	40,775	13,652	7,731	15,843
Cicero township	1,163,205	846,440	316,765	19,833	1,396	10,120	2,908	1,919	3,490
Jefferson township	626,345	442,670	183,675	11,180	752	5,449	1,127	1,033	2,819
Liberty township	572,370	413,630	158,740	9,358	687	4,980	1,030	944	1,717
Madison township	683,740	476,705	207,035	10,768	820	5,949	1,162	1,128	1,709
Prairie township	552,250	405,685	146,565	8,589	663	4,805	1,105	911	1,105
Tipton city	489,395	250,600	238,795	12,994	587	4,258	4,649	808	2,692
Wildcat township	514,220	383,755	130,465	9,282	617	4,474	1,543	848	1,800

ASSESSED VALUATION OF PROPERTY TAXED AND AD VALOREM TAXATION, IN DETAIL: 1890—Continued.

COUNTIES AND MUNICIPALITIES.	ASSESSED VALUATION.			AD VALOREM TAXATION.					
					Levy, except for schools.			Levy for schools.	
	Total.	Real estate.	Personal property.	Total.	State.	County.	Municipal.	State.	County and minor division.
Union	$4,971,575	$3,445,140	$1,526,435	$84,322	$5,966	$37,287	$15,255	$8,203	$17,611
Center township	875,520	595,845	279,675	15,760	1,051	6,566	2,758	1,445	3,940
Liberty township	589,310	267,760	321,550	12,611	707	4,420	3,241	972	3,271
Union township	866,085	668,540	197,545	12,558	1,039	6,496	1,732	1,429	1,862
Vanderburg	22,727,590	14,796,055	7,931,535	598,982	27,472	167,049	295,845	37,501	71,115
Armstrong township	540,090	386,095	153,995	7,399	648	3,970	1,350	891	540
Center township	841,050	594,090	246,960	13,794	1,009	6,182	2,271	1,388	2,944
Evansville city	17,538,095	11,275,730	6,262,365	519,834	21,246	128,905	282,226	28,938	58,519
German township	554,515	378,605	175,910	9,094	665	4,076	2,329	915	1,109
Knight township	943,925	726,670	217,255	15,291	1,132	6,938	1,888	1,557	3,776
Scott township	785,800	499,545	286,255	10,531	943	5,776	1,336	1,297	1,179
Vermilion	5,549,370	3,560,845	1,988,525	79,534	6,659	31,908	14,500	9,157	17,310
Clinton town	432,365	206,075	226,290	6,831	519	2,486	951	713	2,162
Clinton township	619,275	467,500	151,775	8,298	743	3,561	1,424	1,022	1,548
Eugene township	764,010	489,130	274,880	13,141	917	4,393	3,132	1,261	3,438
Helt township	1,315,975	887,435	428,540	20,003	1,579	7,567	3,685	2,171	5,001
Highland township	1,195,690	778,835	416,855	12,076	1,435	6,875	1,554	1,973	239
Vermilion township	767,020	556,840	210,180	10,661	920	4,410	1,534	1,266	2,531
Vigo	25,782,255	18,036,810	7,745,445	510,790	30,938	148,247	222,351	42,542	66,712
Fayette township	670,145	512,605	157,540	8,443	804	3,853	1,340	1,106	1,340
Harrison township	1,852,885	1,451,775	401,110	25,199	2,223	10,654	5,559	3,057	3,706
Honey Creek township	1,125,815	853,630	272,185	12,946	1,351	6,473	2,026	1,858	1,238
Linton township	714,345	491,705	222,640	10,000	857	4,107	2,286	1,179	1,571
Lost Creek township	938,055	625,310	312,745	11,257	1,126	5,394	1,970	1,548	1,219
Nevins township	642,615	351,435	291,180	8,868	771	3,695	1,864	1,060	1,478
Otter Creek township	860,145	560,460	299,685	10,751	1,032	4,946	1,462	1,419	1,832
Pierson township	607,585	459,220	148,365	8,264	729	3,494	1,823	1,003	1,215
Prairie Creek township	538,745	423,295	115,450	7,919	646	3,098	1,939	889	1,317
Riley township	670,640	495,655	174,985	8,183	805	3,856	1,811	1,107	604
Sugar Creek township	891,420	591,585	299,835	12,124	1,070	5,126	3,566	1,471	891
Terre Haute city	15,894,725	10,923,795	4,970,930	381,472	19,074	91,394	195,505	26,226	49,273
Wabash	12,440,410	7,430,205	5,010,205	204,822	14,925	57,847	51,819	20,526	59,705
Chester township	1,616,255	917,335	698,920	25,052	1,939	7,516	5,657	2,667	7,273
Lagro township	1,735,515	1,077,435	658,080	24,297	2,082	8,070	4,339	2,864	6,942
Liberty township	936,670	626,185	310,485	12,176	1,124	4,355	2,342	1,545	2,810
Noble township	1,928,550	1,270,545	658,005	26,420	2,314	8,968	2,892	3,182	9,064
North Manchester town	694,070	325,265	368,805	14,008	832	3,227	3,598	1,145	5,206
Pawpaw township	809,835	551,500	258,335	10,933	972	3,766	2,025	1,336	2,834
Pleasant township	1,234,575	684,645	549,930	17,282	1,481	5,740	3,086	2,037	4,938
Wabash city	2,219,585	1,175,055	1,044,530	54,803	2,663	10,321	23,730	3,662	14,427
Waltz township	936,960	671,305	265,655	13,117	1,124	4,357	2,342	1,546	3,748
Warren	5,591,905	3,856,720	1,735,185	102,151	6,710	45,013	19,351	9,227	21,850
Liberty township	605,775	436,855	168,920	10,844	727	4,876	2,060	1,000	2,181
Pike township	322,040	223,855	98,185	5,377	386	2,592	966	531	902
Steuben township	585,635	395,155	190,480	9,429	703	4,714	996	966	2,050
Warren township	525,840	329,680	196,160	9,729	631	4,233	1,315	868	2,682
Washington township	408,110	249,655	158,455	6,284	490	3,285	1,224	673	612
Williamsport city	257,435	138,120	119,315	6,075	309	2,072	1,982	425	1,287
Warrick	4,977,600	3,294,765	1,682,835	95,062	5,974	37,332	27,520	8,213	16,023
Boon township	1,083,035	724,240	358,795	16,463	1,300	8,123	2,545	1,787	2,708
Boonville town	549,990	330,550	219,440	11,769	660	4,125	3,877	907	2,200
Campbell township	490,270	328,405	161,865	7,304	588	3,677	1,495	809	735
Greer township	359,745	220,750	138,995	5,540	432	2,698	1,097	594	719
Hart township	499,390	349,185	150,205	8,439	599	3,745	1,773	824	1,498
Lane township	135,115	92,540	42,575	2,824	162	1,013	750	223	676
Newburg town	169,010	108,910	60,100	5,815	203	1,268	2,966	279	1,099
Ohio township	663,815	459,120	204,695	17,194	797	4,979	8,995	1,095	1,328
Owen township	183,160	129,750	53,410	3,554	220	1,374	742	302	916
Pigeon township	253,785	174,850	78,935	5,178	305	1,903	1,155	419	1,396
Skelton township	335,145	204,190	130,955	6,670	402	2,514	1,525	553	1,676
Washington	5,807,535	3,617,260	2,190,275	91,672	6,970	40,654	19,771	9,581	14,696
Brown township	287,260	188,005	99,255	4,267	345	2,011	575	474	862
Franklin township	348,375	233,490	114,885	5,452	418	2,439	1,219	575	801
Gibson township	334,105	222,235	111,870	5,128	401	2,339	1,169	551	668
Howard township	294,130	195,500	98,630	4,073	353	2,059	676	485	590
Jefferson township	323,190	215,235	107,955	5,284	388	2,262	1,131	533	970
Monroe township	259,050	156,455	102,595	3,717	311	1,813	777	427	389
Pierce township	385,280	247,200	138,080	5,722	462	2,697	1,079	636	848
Posey township	229,240	162,390	66,850	3,175	275	1,605	688	378	229
Salem town	761,365	396,930	364,435	15,494	914	5,330	4,568	1,256	3,426
Vernon township	302,950	202,410	100,540	4,106	364	2,121	697	500	424
Washington township	1,238,320	793,435	444,885	19,875	1,486	8,668	4,706	2,043	2,972
Wayne	23,967,162	15,605,170	8,361,992	418,125	28,760	109,051	155,468	39,546	85,300
Cambridge city	646,496	340,635	305,861	15,825	776	2,942	6,967	1,067	4,073
Center township	1,229,403	844,500	384,903	15,245	1,475	5,594	3,934	2,029	2,213
Franklin township	611,045	464,985	146,060	8,615	733	2,780	1,894	1,008	2,200
Greene township	860,870	599,020	261,850	11,535	1,033	3,917	1,894	1,420	3,271
Jackson township	1,016,750	671,960	344,790	12,710	1,220	4,626	2,644	1,678	2,542
Jefferson township	892,457	599,050	293,407	11,781	1,071	4,061	3,213	1,473	1,963
New Garden township	578,280	458,225	120,055	7,865	694	2,631	2,082	954	1,504
Richmond city	9,555,277	7,316,050	2,239,227	217,860	11,466	43,477	105,108	15,766	42,013
Washington township	1,291,527	975,040	316,487	14,594	1,550	5,876	2,841	2,131	2,196
Wayne township	2,509,787	1,661,610	848,177	30,369	3,012	11,422	6,274	4,141	5,522

ASSESSED VALUATION OF PROPERTY TAXED AND AD VALOREM TAXATION, IN DETAIL: 1890—Continued.

COUNTIES AND MUNICIPALITIES.	ASSESSED VALUATION.			AD VALOREM TAXATION.					
	Total.	Real estate.	Personal property.	Total.	Levy, except for schools.			Levy for schools.	
					State.	County.	Municipal.	State.	County and minor division.
Wells	$7,121,115	$4,794,525	$2,326,590	$128,395	$8,546	$53,051	$26,830	$11,750	$28,218
Bluffton city	1,028,370	621,995	406,375	30,645	1,234	7,661	12,340	1,697	7,713
Chester township	564,090	389,975	174,115	9,758	677	4,202	1,410	931	2,538
Harrison township	845,170	594,705	250,465	14,622	1,014	6,297	1,690	1,395	4,226
Jackson township	455,875	343,835	112,040	6,747	547	3,396	912	752	1,140
Jefferson township	982,325	584,675	397,650	15,030	1,179	7,318	2,456	1,621	2,456
Lancaster township	803,265	546,610	256,655	11,486	964	5,984	2,008	1,325	1,295
Liberty township	563,230	396,410	166,820	10,026	676	4,196	1,690	929	2,535
Nottingham township	636,360	463,925	172,435	10,692	764	4,741	1,273	1,050	2,864
Rock Creek township	655,010	425,755	229,255	10,022	786	4,880	1,310	1,081	1,965
Union township	544,415	404,320	140,095	8,601	653	4,056	1,633	898	1,361
White	5,893,715	3,783,640	2,110,075	115,280	7,073	40,960	29,953	9,724	27,570
Honey Creek township	307,555	148,640	158,915	5,874	369	2,138	1,722	507	1,138
Jackson township	421,115	234,140	186,975	7,117	505	2,927	1,516	695	1,474
Liberty township	309,690	231,335	78,355	6,441	372	2,152	1,858	511	1,548
Monon town	129,980	63,850	66,130	6,196	156	903	3,948	214	975
Monon township	590,715	359,340	231,375	11,165	709	4,105	2,954	975	2,422
Monticello town	529,410	327,295	202,115	13,491	635	3,679	4,333	874	3,970
Prairie township	800,115	596,670	203,445	14,642	960	5,561	4,401	1,320	2,400
Princeton township	558,295	330,090	228,205	10,942	670	3,880	2,680	921	2,791
Union township	560,845	350,645	210,200	10,710	673	3,897	2,916	925	2,299
West Point township	389,635	296,795	92,840	7,131	468	2,708	1,559	643	1,753
Whitley	7,344,440	4,235,150	3,109,290	124,302	8,814	37,088	37,347	12,117	28,936
Cleveland township	1,092,510	645,645	446,865	20,103	1,311	5,517	6,009	1,803	5,463
Columbia city	823,345	406,035	417,310	23,794	988	4,157	11,115	1,359	6,175
Columbia township	853,455	438,390	415,065	11,692	1,024	4,310	3,414	1,408	1,536
Etna township	174,790	120,655	54,135	2,605	210	883	612	288	612
Jefferson township	674,615	384,790	289,825	8,703	810	3,407	2,024	1,113	1,349
Richland township	739,695	408,060	331,635	11,761	888	3,735	2,589	1,220	3,329
Smith township	549,385	389,115	160,270	7,634	659	2,774	1,922	906	1,373
Thorn Creek township	493,255	369,640	123,615	7,350	592	2,491	1,973	814	1,480
Union township	779,425	384,460	394,965	10,834	935	3,936	1,949	1,286	2,728
Washington township	647,445	389,325	258,120	9,971	777	3,270	2,590	1,068	2,266

IOWA.

ASSESSED VALUATION.

The assessment of all taxable personal property and money, credits, annuities, franchises, and investments is made annually as of January 1. Real estate is regularly listed and valued biennially in each odd year, and the law requires it to be assessed at its true cash value, due regard being given to its quality, location, natural advantages, the general improvement of the vicinity, and all other elements of value. In each even year only such real estate is valued as was not included in the previous regular assessment.

The valuation of all classes of property, except sleeping and dining cars and property used in the operation of railways, which are assessed by the executive council, and telegraph and telephone property, which is assessed by the same body acting as a state board of equalization, is assessed by the local assessors.

Every property owner or his representative is required to assist the assessor in listing his property. The property owner is not called upon, however, to place a valuation upon any property or thing taxable, excepting perhaps credits and annuities. The law provides that credits shall "be listed at such sum as the person listing them believes will be received or can be collected thereon and annuities at the value which the person listing them believes them to be worth in money".

The following property is exempt from taxation, and is not included in the assessments: the property of the United States and of the state, including university, agricultural college and school lands, and all property leased to the state; the property of the county, township, city, incorporated town, or school district, and devoted entirely to public use and not held for pecuniary profit; public grounds, including cemeteries; fire engines and any implements for extinguishing fires, with the grounds used exclusively for their buildings; all public libraries, grounds and buildings thereon, the land not to exceed 640 acres in extent, and not leased or otherwise used with a view to pecuniary profit; all books, papers, apparatus, moneys, and credits belonging to agricultural, charitable, and benevolent institutions; private libraries not exceeding $300 in value; family pictures, kitchen furniture, beds and bedding requisite for each family; wearing apparel and all food provided for the family; wools shorn from sheep belonging to the person making the list; the polls or estates, or both, of persons who by reason of age or infirmity may, in the opinion of the assessor, be unable to contribute to the public revenue; farming utensils of any person who makes his livelihood by farming and the tools of a mechanic, not in any case to exceed $300 in value; government lands entered or located or lands purchased by the state and not taxable for the year in which the entry, location, or purchase is made. Under certain conditions

lands planted with forest trees cultivated for timber are exempt for a limited period, and the board of supervisors can also exempt the taxation of any person whose buildings, crops, stock, or other property has been destroyed by fire, tornado, or other unavoidable casualty.

The township, town, and city boards of equalization meet on the first Monday in April annually to equalize the assessments as between individuals. The assessor is required to meet with the local board and make such corrections in the assessment books as the board may direct.

At the annual June meeting of the county board of supervisors, that body, as a county board of equalization, equalizes the assessments as between the several assessment districts, and in so doing may alter the valuation of any class of property in any township, town, or city, but can not increase the aggregate valuation of the county. The attorney general of the state holds that the county board can equalize the valuation of real estate only in the years of regular assessment of such property.

The executive council, constituting the state board of equalization, meet on the second Monday in July in each year in which real property is assessed and equalize the value thereof among the several counties and towns, and on the completion of their duty certify to the auditor of the several counties the result of their action.

Even after the completion of the assessments and equalization by the several boards the county auditor may correct any clerical or other error in the assessments. "Under this provision the auditor is given authority to assess real estate omitted by the assessor". (66 Iowa State Report, 500.)

Upon the valuation thus assessed, equalized, and corrected all ad valorem taxation within the state is levied except that of telegraph and telephone lines and of certain cities under special charter for municipal purposes. So far as reported to this office, the last named exception applies only to the cities of Cedar Rapids, Davenport, Dubuque, Fort Madison, and Keokuk.

AD VALOREM TAXATION.

The taxation herein reported is that levied for 1890, and includes all ad valorem taxation within the state except state taxation upon telegraph and telephone lines amounting to $19,916 and certain highway taxes hereinafter referred to.

There is no state school tax. The state tax rate for general purposes is 2.5 mills on $1 of assessment.

The counties levy taxes for several specific purposes besides their ordinary expenses, among the most important being the erection of public buildings, the maintenance of roads and bridges, the support of insane and paupers, the payment of debt, and support of common schools.

Taxation levied in townships, cities, towns, and villages for all other purposes than schools is reported as a municipal levy, but taxes are levied in the several townships for working highways. These taxes are levied by the township trustees and collected by and expended under the direction of the highway district supervisors. Such portion of the tax as may be determined by the trustees is paid in labor. Only the records of the clerks of the several townships show the amounts of this taxation, and as it has been found impossible to secure reliable and complete information relating thereto, such highway taxation is not included herein for 1890. It is believed that it was not included for 1880 by the Tenth Census. The law prescribes null as the minimum and 5 mills as the maximum rate of the tax, so that it is probable that the total amount annually raised in the state and paid in money or labor now exceeds $1,500,000, and probably amounted to $1,100,000 in 1880.

The statistics of valuation of the several counties, townships, cities, towns, and villages have been reported to this office by the county auditors and treasurers and by local officials. Nearly the whole taxation of the state for every purpose has been calculated by this office at the rates printed upon the tax bills and furnished by the county treasurers.

The assessment and taxation of telegraph and telephone lines, being fixed by the state board of equalization as the basis for state taxation only, are not included, nor were these figures included in the reports of the Tenth Census.

For a proper comparison of the taxation of the two periods, the total reported for 1880 by the Tenth Census should be increased by $800,000, the amount of township taxes estimated by the Tenth Census as omitted for that year, so that the total will stand as $11,061,605.

ASSESSED VALUATION OF PROPERTY TAXED AND AD VALOREM TAXATION, IN DETAIL: 1890

COUNTIES AND MUNICIPALITIES.	ASSESSED VALUATION.			AD VALOREM TAXATION.					
					Levy, except for schools.			Levy for schools.	
	Total.	Real estate.	Personal property.	Total.	State.	County.	Municipal.	State.	County and minor division.
The State	$519,246,110	$370,921,446	$148,324,664	$15,175,432	$1,298,111	$5,001,928	$2,859,737	.....	$6,015,656
Adair	3 877,567	2,811,321	1,066,246	106,904	9,694	38,000	3,982	.....	55,228
Greenfield town	215,836	131,738	84,098	9,145	540	2,115	1,710	.....	4,780
Greenfield township	58,387	38,426	19,961	2,008	146	572	.....	.....	1,290
Summerset township	332,286	226,711	105,575	6,313	831	3,256	.....	.....	2,226
Summit township	351,518	216,772	134,746	9,329	879	3,445	788	.....	4,217
Adams	3,226,430	2,157,492	1,068,938	82,156	8,066	35,813	4,997	.....	33,280
Corning town	281,709	201,373	80,336	12,065	704	3,127	3,812	.....	4,422
Douglas township	215,632	163,836	51,796	5,682	539	2,394	.....	.....	2,749
Jasper township	290,775	182,253	108,522	6,305	727	3,228	.....	.....	2,350
Nodaway township	315,123	169,905	145,218	7,247	788	3,498	.....	.....	2,961
Prescott township	329,160	176,422	152,738	8,250	823	3,654	.....	.....	3,773
Quincy township	203,728	146,295	57,433	5,463	509	2,261	.....	.....	2,693
Washington township	210,917	156,715	54,202	4,738	527	2,341	.....	.....	1,870
Allamakee	3,430,030	2,487,295	942,735	93,925	8,575	30,879	15,426	.....	39,054
Lansing city	147,641	100,046	47,595	5,934	369	1,329	2,243	.....	1,993
Lansing township	152,496	127,817	24,679	2,951	381	1,372	96	.....	1,102
Makee township	204,041	173,461	30,580	4,227	510	1,836	130	.....	1,751
Paint Creek township	188,207	150,291	37,916	3,462	471	1,694	40	.....	1,257
Post township	230,184	183,312	46,872	4,938	575	2,072	51	.....	2,240
Postville town	131,257	90,482	40,775	4,397	328	1,181	788	.....	2,100
Waukon town	196,780	122,062	74,718	8,560	492	1,771	1,181	.....	5,116
Appanoose	4,752,220	3,056,363	1,695,857	169,411	11,880	45,146	10,343	.....	42,012
Bellair township	224,245	176,337	47,908	4,238	561	2,130	.....	.....	1,547
Caldwell township	243,248	189,790	53,458	4,451	608	2,311	.....	.....	1,532
Centerville city	783,898	554,103	229,795	33,708	1,960	7,447	9,407	.....	14,894
Pleasant township	280,455	224,431	56,024	5,468	701	2,664	.....	.....	2,103
Vermilion township	291,978	237,478	54,500	5,037	730	2,274	.....	.....	1,533
Walnut township	262,473	219,586	42,887	5,695	656	2,493	.....	.....	2,546
Washington township	293,723	245,006	48,717	6,517	734	2,791	936	.....	2,056
Audubon	3,317,660	2,519,159	798,501	94,925	8,294	35,831	5,466	.....	45,334
Audubon town	272,255	183,740	88,515	13,885	681	2,940	4,628	.....	5,636
Exira township	330,001	205,862	124,139	11,133	825	3,564	792	.....	5,952
Leroy township	263,815	203,715	60,100	4,748	660	2,849	.....	.....	1,239
Lincoln township	256,577	200,355	56,222	7,182	641	2,771	.....	.....	3,770
Oakfield township	268,031	198,031	70,000	6,968	670	2,895	.....	.....	3,403
Benton	7,730,040	5,570,813	2,159,227	168,549	19,325	61,840	18,286	.....	69,098
Belle Plaine city	328,509	211,744	116,765	15,838	821	2,629	3,517	.....	8,871
Cedar township	418,954	291,676	127,278	14,787	1,047	3,352	2,576	.....	7,812
Florence township	434,718	267,147	167,571	7,467	1,087	3,478	.....	.....	2,902
Jackson township	346,337	262,171	84,166	6,509	866	2,771	.....	.....	2,872
Leroy township	343,727	232,085	111,642	6,024	859	2,750	.....	.....	2,415
Polk township	326,370	266,240	60,130	6,332	816	2,611	81	.....	2,824
Union township	339,127	270,355	68,772	6,274	848	2,713	.....	.....	2,713
Vinton city	651,103	353,855	297,248	22,844	1,628	5,208	8,196	.....	7,812
Blackhawk	6,767,350	5,049,328	1,718,022	179,689	16,919	57,522	34,604	.....	70,644
Big Creek township	215,551	156,396	59,155	3,982	539	1,832	.....	.....	1,611
Cedar Falls city	535,576	410,576	125,000	24,525	1,339	4,552	8,767	.....	9,867
Cedar Falls township	402,974	284,127	118,847	7,307	1,007	3,423	.....	.....	2,877
East Waterloo township	573,499	433,852	139,647	9,144	1,434	4,875	.....	.....	2,835
Laporte town	152,203	92,063	60,140	5,463	381	1,294	1,506	.....	2,282
Waterloo city	1,035,689	815,317	220,372	54,803	2,589	8,893	22,133	.....	21,278
Waterloo township	230,569	148,930	81,639	4,134	577	1,960	.....	.....	1,597
Boone	5,050,580	3,724,938	1,325,642	141,926	12,626	51,768	14,299	.....	63,233
Boone city	805,917	616,104	189,813	38,280	2,014	8,261	10,477	.....	17,528
Des Moines township	339,637	246,259	93,378	8,830	849	3,481	.....	.....	4,500
Dodge township	296,339	242,858	53,481	6,964	741	3,037	.....	.....	3,186
Douglas township	120,503	85,839	34,664	2,530	301	1,235	60	.....	934
Jackson township	291,818	189,492	102,326	5,837	730	2,991	.....	.....	2,116
Marcy township	309,456	231,141	78,315	6,421	774	3,172	.....	.....	2,475
Union township	221,554	182,008	39,546	5,219	554	2,271	.....	.....	2,394
Yell township	330,606	246,006	84,600	7,715	827	3,389	.....	.....	3,409
Bremer	3,704,750	2,594,836	1,109,914	97,056	9,262	47,421	6,094	.....	34,279
Fremont township	310,286	226,628	83,658	7,798	776	3,972	204	.....	2,846
Polk township	290,790	217,057	73,733	7,454	727	3,722	237	.....	2,768
Sumner township	362,162	237,574	124,588	8,896	905	4,636	383	.....	2,972
Waverly city	325,689	177,847	147,842	17,716	814	4,169	3,940	.....	8,793
Buchanan	5,300,240	3,714,468	1,585,772	120,969	13,250	39,752	11,844	.....	56,123
Byron township	280,027	224,234	55,793	6,045	700	2,100	.....	.....	3,245
Fairbank township	302,080	219,752	82,328	6,506	755	2,266	.....	.....	3,485
Hazleton township	291,707	219,600	72,107	5,313	729	2,188	.....	.....	2,396
Independence city	807,365	462,873	344,492	28,809	2,018	6,055	10,092	.....	10,644
Liberty township	265,866	193,911	71,955	6,781	665	1,994	.....	.....	4,122
Perry township	244,744	189,574	55,170	4,922	612	1,836	.....	.....	2,474
Washington township	360,939	293,257	67,682	6,731	902	2,707	180	.....	2,942
Buena Vista	2,941,740	2,270,964	670,776	100,082	7,354	32,359	4,523	.....	55,846
Newell township	136,047	83,581	52,466	5,782	340	1,497	680	.....	3,265
Nokomis township	169,087	146,994	22,093	4,081	423	1,860	142	.....	1,656
Storm Lake city	293,073	209,191	83,882	15,387	733	3,224	2,345	.....	9,085

ASSESSED VALUATION OF PROPERTY TAXED AND AD VALOREM TAXATION, IN DETAIL: 1890—Continued.

COUNTIES AND MUNICIPALITIES.	ASSESSED VALUATION.			AD VALOREM TAXATION.					
					Levy, except for schools.			Levy for schools.	
	Total.	Real estate.	Personal property.	Total.	State.	County.	Municipal.	State.	County and minor division.
Butler	$4,292,560	$3,209,308	$1,083,252	$110,954	$10,731	$41,852	$8,838	.....	$49,533
Albion township	208,762	146,233	62,529	4,227	522	2,035	.....	.....	1,670
Beaver township	195,567	138,577	56,990	10,023	489	1,907	.....	.....	7,627
Coldwater township	170,736	141,300	29,436	4,251	427	1,707	.....	.....	2,117
Monroe township	198,754	139,079	59,675	5,019	497	1,938	.....	.....	2,584
Shellrock township	202,598	136,273	66,325	20,006	506	1,975	.....	.....	17,525
West Point township	168,637	126,367	42,270	4,408	422	1,644	.....	.....	2,342
Calhoun	2,987,330	2,071,577	915,753	102,764	7,468	27,633	10,488	.....	57,175
Butler township	185,809	136,635	49,174	4,897	465	1,719	551	.....	2,162
Calhoun township	170,141	135,754	34,387	5,117	425	1,574	681	.....	2,437
Lake town	134,438	64,808	69,630	7,638	336	1,244	1,479	.....	4,579
Lincoln township	169,965	126,416	43,549	4,395	425	1,572	567	.....	1,831
Carroll	4,257,390	3,114,689	1,142,701	132,006	10,642	42,148	16,384	.....	62,832
Arcadia township	319,758	234,331	85,427	8,090	799	3,166	160	.....	3,965
Carroll town	454,789	330,340	124,449	19,692	1,137	4,502	5,457	.....	8,596
Carroll township	263,857	176,907	86,950	6,862	660	2,612	397	.....	3,193
Eden township	201,670	157,869	43,801	4,431	504	1,997	231	.....	1,699
Glidden town	73,791	48,643	25,148	3,783	184	732	369	.....	2,498
Glidden township	218,266	153,234	65,032	6,050	545	2,160	268	.....	3,077
Manning town	188,078	114,092	73,986	9,247	470	1,862	595	.....	6,320
Roselle township	205,730	164,873	40,857	4,916	514	2,037	156	.....	2,209
Union township	196,066	160,043	36,023	6,536	490	1,940	1,067	.....	3,039
Warren township	251,405	181,339	70,066	6,131	629	2,489	466	.....	2,547
Wheatland township	200,685	169,242	31,443	5,397	502	1,987	497	.....	2,411
Cass	5,993,780	4,182,452	1,811,328	168,911	14,985	56,940	15,459	.....	81,527
Atlantic city	819,930	495,560	324,370	38,742	2,050	7,789	12,299	.....	16,604
Brighton township	344,694	225,965	118,729	8,446	862	3,275	.....	.....	4,309
Cass township	302,340	236,320	66,020	6,863	756	2,872	288	.....	2,947
Franklin township	319,556	222,700	96,856	7,779	749	3,036	.....	.....	3,994
Grant township	251,820	167,695	84,125	6,170	630	2,392	.....	.....	3,148
Pleasant township	261,650	204,760	56,890	6,411	654	2,486	.....	.....	3,271
Union township	227,053	179,840	47,213	5,563	568	2,157	.....	.....	2,838
Cedar	6,773,330	4,865,476	1,907,854	132,592	16,933	44,027	9,445	.....	62,187
Center township	547,137	435,762	111,375	10,122	1,368	3,556	.....	.....	5,198
Dayton township	366,586	287,010	79,576	6,415	916	2,383	.....	.....	3,116
Farmington township	359,412	301,807	57,605	6,829	899	2,336	.....	.....	3,594
Inland township	404,448	310,390	94,058	6,067	1,011	2,629	.....	.....	2,427
Pioneer township	307,448	235,348	72,100	4,304	769	1,998	.....	.....	1,537
Springdale township	140,933	92,479	48,454	3,382	352	916	35	.....	2,079
Tipton town	456,250	275,007	181,243	15,263	1,141	2,965	4,884	.....	6,273
Cerro Gordo	3,952,900	3,034,601	918,299	102,832	9,882	26,089	10,642	.....	56,219
Clear Lake town	156,936	124,562	32,374	7,638	392	1,036	1,569	.....	4,641
Clear Lake township	131,014	115,833	15,181	2,633	327	865	.....	.....	1,441
Falls township	222,461	193,084	29,377	4,471	556	1,468	.....	.....	2,447
Geneseo township	192,815	170,055	22,760	4,117	482	1,273	.....	.....	2,362
Mason city	626,329	520,659	105,670	25,782	1,566	4,134	9,073	.....	11,009
Mason township	223,135	203,172	19,963	3,593	558	1,473	.....	.....	1,562
Cherokee	3,592,590	2,750,874	841,716	126,230	8,981	34,130	15,122	.....	67,997
Cherokee town	403,639	252,595	151,044	24,372	1,069	3,835	6,611	.....	12,917
Cherokee township	185,685	168,250	17,435	5,385	464	1,764	558	.....	2,599
Marcus township	127,067	112,137	14,930	3,695	318	1,207	391	.....	1,779
Pitcher township	187,867	165,502	22,365	5,822	470	1,785	750	.....	2,817
Willow township	164,930	144,320	20,610	6,020	412	1,567	907	.....	3,134
Chickasaw	3,077,520	2,269,672	807,848	89,346	7,694	39,238	7,566	.....	34,848
Bradford township	210,200	165,742	44,458	7,174	525	2,680	1,465	.....	2,504
Chickasaw township	233,951	155,474	78,477	7,491	585	2,982	410	.....	3,514
Fredericksburg township	241,711	172,045	69,666	6,868	604	3,015	182	.....	3,067
Jacksonville township	255,471	213,544	41,927	6,852	639	3,165	300	.....	2,748
Nashua town	177,525	117,839	59,686	7,950	443	2,259	1,565	.....	3,683
New Hampton town	147,843	81,136	66,707	6,501	369	1,885	1,594	.....	2,653
New Hampton township	240,319	155,249	85,070	7,184	601	2,911	564	.....	3,108
Stapleton township	249,446	173,274	76,172	7,060	624	3,161	621	.....	2,654
Utica township	256,839	210,596	46,243	6,426	642	3,213	419	.....	2,152
Washington township	308,589	220,158	88,431	7,059	771	3,929	446	.....	1,913
Clarke	3,369,850	2,193,180	1,176,670	76,150	8,425	27,970	6,104	.....	33,651
Osceola city	399,372	253,879	145,493	16,434	998	3,315	3,881	.....	8,240
Troy township	247,614	128,815	118,799	4,482	619	2,055	124	.....	1,684
Clay	2,280,730	1,743,860	536,870	91,840	5,701	37,632	8,782	.....	39,725
Spencer town	278,423	173,910	104,513	13,920	696	4,594	2,784	.....	5,846
Spencer township	105,398	89,142	16,256	3,899	263	1,739	.....	.....	1,897
Clayton	6,154,990	4,232,181	1,922,809	137,186	15,387	58,472	13,559	.....	49,768
Boardman township	384,019	212,720	171,299	6,123	960	3,648	404	.....	1,111
Cass township	217,630	156,205	61,425	3,826	544	2,067	188	.....	1,027
Cox Creek township	202,707	135,814	66,893	4,765	507	1,926	386	.....	1,946
Elk township	116,398	90,128	26,270	3,195	291	1,106	143	.....	1,655
Garnavillo township	352,150	264,548	87,602	5,061	880	3,345	43	.....	793
Giard township	312,291	213,892	98,399	4,776	781	2,967	310	.....	718
Guttenburg town	141,942	83,545	58,397	5,027	355	1,348	1,053	.....	2,271
Jefferson township	329,971	231,855	98,116	6,100	825	3,135	299	.....	1,841
Lodomills township	232,126	159,166	72,960	4,705	580	2,205	291	.....	1,629

ASSESSED VALUATION OF PROPERTY TAXED AND AD VALOREM TAXATION, IN DETAIL: 1890—Continued.

COUNTIES AND MUNICIPALITIES.	ASSESSED VALUATION.			AD VALOREM TAXATION.					
					Levy, except for schools.			Levy for schools.	
	Total.	Real estate.	Personal property.	Total.	State.	County.	Municipal.	State.	County and minor division.
Clayton—Continued.									
Mallory township	$178,792	$136,648	$42,144	$3,799	$447	$1,699	$89	.....	$1,564
McGregor city	314,241	160,632	153,609	15,012	786	2,985	7,112	.....	4,129
Mendon township	179,091	92,792	86,299	3,931	448	1,701	454	.....	1,328
Monona township	423,598	326,005	97,593	7,150	1,059	4,024	222	.....	1,845
Sperry township	238,556	165,926	72,630	4,867	596	2,266	182	.....	1,823
Volga township	193,985	127,402	66,583	3,952	485	1,843	214	.....	1,410
Clinton	9,061,895	6,584,670	2,477,225	302,993	22,655	79,744	95,149	.....	105,445
Bloomfield township	383,505	270,460	113,045	6,887	959	3,375	271	.....	2,282
Camanche city	72,620	54,755	17,865	2,600	181	639	254	.....	1,526
Camanche township	254,375	143,525	110,850	4,308	636	2,238	110	.....	1,324
Center township	399,540	342,080	57,460	7,775	999	3,516	463	.....	2,797
Chancy town	91,532	54,260	37,272	4,055	229	805	1,098	.....	1,923
Clinton city	1,867,494	1,358,015	509,479	121,416	4,669	16,434	66,720	.....	33,593
Deep Creek township	337,010	253,155	83,855	6,767	842	2,966	27	.....	2,932
Dewitt city	161,159	87,395	73,764	5,851	403	1,418	1,289	.....	2,741
Dewitt township	493,194	361,605	131,589	10,878	1,234	4,340	675	.....	4,629
Elk River township	499,680	337,730	161,950	10,182	1,249	4,397	532	.....	4,004
Lyons city	649,080	473,710	175,370	38,880	1,623	5,712	20,510	.....	11,035
Olive township	295,615	213,435	82,180	6,802	739	2,601	40	.....	3,422
Sharon township	339,105	236,450	102,655	6,634	848	2,984	173	.....	2,629
Spring Rock township	308,154	207,100	101,054	6,600	770	2,712	167	.....	2,951
Waterford township	265,427	181,420	84,007	5,891	663	2,336	273	.....	2,619
Crawford	4,678,740	3,415,362	1,263,378	159,470	11,697	72,520	6,785	.....	68,468
Charter Oak township	275,429	233,268	42,161	10,851	689	4,269	.....	.....	5,893
Denison town	214,629	148,678	65,951	15,131	537	3,326	4,722	.....	6,546
Denison township	246,134	211,528	34,606	7,757	615	3,815	.....	.....	3,327
Nishnabotany township	311,030	257,727	53,303	10,803	778	4,821	.....	.....	5,204
Union township	279,370	236,757	42,613	8,620	698	4,331	.....	.....	3,591
West Side township	360,006	314,734	45,272	12,401	900	5,580	.....	.....	5,921
Dallas	5,871,390	4,068,660	1,802,730	141,256	14,678	48,733	7,291	.....	70,554
Adel township	541,654	355,696	185,958	14,477	1,354	4,496	1,258	.....	7,369
Dallas township	307,785	214,014	93,771	6,157	769	2,556	.....	.....	2,832
Des Moines township	335,683	220,323	115,360	6,728	839	2,786	.....	.....	3,103
Perry city	351,649	232,879	118,770	18,988	879	2,919	3,516	.....	11,674
Spring Valley township	346,484	217,329	129,155	6,651	866	2,876	.....	.....	2,909
Sugar Grove township	320,518	223,528	96,990	6,732	802	2,660	.....	.....	3,270
Union township	495,393	323,071	172,322	10,020	1,238	4,111	.....	.....	4,671
Van Meter township	443,687	232,532	211,155	9,095	1,109	3,682	.....	.....	4,304
Walnut township	316,467	228,575	87,892	6,669	792	2,627	.....	.....	3,250
Davis	3,861,980	2,541,571	1,320,409	80,539	9,655	36,689	5,306	.....	28,889
Bloomfield city	457,188	261,719	195,469	14,910	1,143	4,343	5,068	.....	4,356
Fabius township	303,899	148,813	155,086	5,232	760	2,887	.....	.....	1,585
Lick Creek township	255,790	125,540	130,250	4,986	639	2,431	.....	.....	1,916
Salt Creek township	148,948	89,335	59,613	2,832	372	1,415	.....	.....	1,045
Union township	211,296	154,470	56,826	4,217	528	2,007	.....	.....	1,682
Wyaconda township	229,935	159,706	70,229	5,242	575	2,184	.....	.....	2,483
Decatur	3,753,020	2,376,752	1,376,268	87,272	9,383	33,777	4,036	.....	40,076
Burrell township	249,083	173,509	75,574	4,982	623	2,242	.....	.....	2,117
Eden township	203,057	159,347	43,710	5,077	508	1,828	.....	.....	2,741
Fayette township	243,133	185,089	58,044	5,045	608	2,188	.....	.....	2,249
Garden Grove township	278,051	160,425	117,626	5,213	695	2,502	.....	.....	2,016
Leon town	278,381	147,476	130,905	10,995	696	2,505	2,784	.....	5,010
Richland township	246,815	166,852	79,963	4,999	617	2,221	.....	.....	2,161
Delaware	4,787,960	3,442,920	1,345,040	113,938	11,970	40,219	10,506	.....	51,243
Colony township	309,646	228,394	81,252	5,796	774	2,601	.....	.....	2,421
Delaware township	226,348	183,197	43,151	3,907	566	1,901	.....	.....	1,440
Delhi township	194,257	146,225	48,032	4,558	486	1,632	.....	.....	2,440
Elk township	260,690	181,395	79,295	5,740	652	2,190	.....	.....	2,898
Manchester city	545,891	401,192	144,699	22,604	1,365	4,590	7,097	.....	9,552
Oneida township	300,383	218,765	81,618	4,767	751	2,523	.....	.....	1,493
South Fork township	260,915	174,690	86,225	6,088	652	2,191	.....	.....	3,245
Des Moines	9,123,980	6,260,527	2,863,453	369,231	22,810	104,926	148,479	.....	93,016
Benton township	244,045	171,246	72,799	5,352	610	2,807	.....	.....	1,935
Burlington city	4,504,039	3,088,347	1,415,692	260,083	11,260	51,796	133,343	.....	63,684
Burlington township	336,291	241,709	94,582	9,284	841	3,867	1,919	.....	2,657
Danville township	663,591	406,580	257,011	12,853	1,659	7,631	.....	.....	3,563
Flint River township	486,272	342,999	143,273	9,585	1,216	5,592	.....	.....	2,777
Franklin township	403,913	303,898	100,015	7,779	1,010	4,645	.....	.....	2,124
Union township	509,859	369,945	139,914	10,028	1,275	5,863	.....	.....	2,890
Yellow Springs township	638,096	463,441	174,655	13,258	1,595	7,338	.....	.....	4,325
Dickinson	1,367,980	1,037,495	330,485	43,627	3,420	17,921	2,130	.....	20,156
Center Grove township	318,041	212,682	105,359	10,834	636	4,170	2,073	.....	3,955
Dubuque	11,641,310	8,352,895	3,288,415	487,199	29,103	168,799	183,216	.....	106,081
Cascade township	331,330	a231,931	a99,399	7,607	828	4,804	.....	.....	1,975
Center township	222,100	117,499	104,601	5,553	555	3,220	.....	.....	1,778
Concord township	206,506	a144,554	a61,952	4,928	516	2,994	.....	.....	1,418
Dodge township	345,440	196,530	148,910	8,617	864	5,009	.....	.....	2,744
Dubuque city	6,611,540	4,681,020	1,930,520	355,116	16,529	95,867	b183,216	.....	59,504
Dubuque township	388,800	a272,160	a116,640	8,507	972	5,638	.....	.....	1,897
Dyersville town	142,676	91,758	50,918	4,138	357	2,069	.....	.....	1,712

a Estimated by this office.
b The city of Dubuque being under special charter, taxes for local purposes are assessed upon a separate valuation of $17,890,650.

ASSESSED VALUATION OF PROPERTY TAXED AND AD VALOREM TAXATION, IN DETAIL: 1890—Continued.

COUNTIES AND MUNICIPALITIES.	ASSESSED VALUATION.			AD VALOREM TAXATION.					
					Levy, except for schools.			Levy for schools.	
	Total.	Real estate.	Personal property.	Total.	State.	County.	Municipal.	State.	County and minor division.
Dubuque—Continued.									
New Wine township	$376,519	a$263,563	a$112,956	$9,969	$941	$5,460	.....	.....	$3,568
Peru township	213,950	192,555	21,395	4,867	535	3,102	.....	.....	1,230
Table Mound township	250,940	161,175	89,765	7,129	627	3,639	.....	.....	2,863
Taylor township	423,045	a296,132	a126,913	9,968	1,058	6,134	.....	.....	2,776
Emmet	1,106,384	942,075	164,309	39,808	2,766	18,809	$1,325	.....	16,908
Estherville town	144,736	106,693	38,043	6,514	362	2,461	1,013	.....	2,678
Estherville township	131,017	104,539	26,478	4,792	328	2,096	312	.....	2,056
Fayette	5,441,760	3,936,327	1,505,433	126,269	13,604	48,432	8,489	.....	55,744
Auburn township	196,302	162,833	33,469	3,632	491	1,747	126	.....	1,268
Clermont township	265,711	208,686	57,025	5,175	664	2,365	518	.....	1,628
Dover township	263,251	187,884	75,367	4,756	658	2,343	129	.....	1,626
Eden township	283,071	227,960	55,111	7,184	708	2,519	469	.....	3,488
Fairfield township	299,457	237,505	61,952	7,898	748	2,665	661	.....	3,824
Fayette town	117,732	85,498	32,234	3,594	294	1,048	462	.....	1,790
Harlan township	267,279	214,389	52,890	7,049	668	2,379	317	.....	3,685
Illyria township	201,478	172,170	29,308	4,873	504	1,793	283	.....	2,293
Jefferson township	317,016	250,489	66,527	8,231	793	2,822	777	.....	3,839
Pleasant Valley township	224,709	179,487	45,222	6,523	562	2,000	163	.....	3,798
West Union township	332,659	176,856	155,803	10,650	832	2,961	1,964	.....	4,893
Windsor township	275,319	230,241	45,078	5,621	688	2,450	266	.....	2,217
Floyd	3,981,750	2,879,667	1,102,083	107,908	9,954	41,808	7,095	.....	49,051
Charles city	470,312	263,575	206,737	21,638	1,176	4,938	5,499	.....	10,115
Riverton township	263,644	220,161	43,483	5,658	659	2,768	.....	.....	2,231
Rockford town	133,086	68,626	64,460	5,523	333	1,397	932	.....	2,861
Rockford township	285,746	209,830	75,916	6,876	714	3,000	.....	.....	3,162
Rock Grove township	247,647	185,669	61,978	5,854	619	2,600	.....	.....	2,635
St. Charles township	469,384	363,331	106,053	11,160	1,173	4,929	.....	.....	5,058
Union township	266,609	188,972	77,637	6,932	667	2,799	.....	.....	3,466
Franklin	3,453,000	2,545,267	907,733	103,058	8,634	37,983	3,784	.....	52,657
Hampton town	304,007	178,310	125,697	16,600	760	3,496	3,040	.....	9,304
Fremont	4,632,160	3,282,525	1,349,635	157,925	11,580	73,188	11,935	.....	61,222
Fisher township	331,740	248,833	82,907	10,155	829	5,240	280	.....	3,806
Hamburg city	228,100	143,609	84,491	12,404	570	3,604	2,281	.....	5,949
Madison township	274,191	210,614	63,577	7,843	685	4,332	386	.....	2,440
Monroe township	302,739	224,676	78,063	8,823	757	4,783	658	.....	2,625
Riverton township	214,002	151,015	62,987	5,662	535	3,381	286	.....	1,460
Scott township	218,886	148,734	70,152	7,169	547	3,458	352	.....	2,812
Sidney township	464,293	336,068	128,225	11,314	1,161	7,336	180	.....	2,637
Washington township	286,187	214,584	71,603	11,358	715	4,522	1,287	.....	4,834
Greene	4,312,610	3,023,798	1,288,812	114,844	10,781	36,657	6,184	.....	61,222
Jefferson town	347,054	235,147	111,907	17,880	868	2,950	3,303	.....	10,759
Junction township	388,687	247,286	141,401	8,524	971	3,304	1,140	.....	3,109
Scranton township	203,712	139,155	64,557	5,169	509	1,732	280	.....	2,618
Washington township	288,584	216,959	71,625	6,552	721	2,453	492	.....	2,886
Grundy	3,650,250	2,809,080	841,270	82,422	9,126	25,370	3,280	.....	44,646
Blackhawk township	258,061	182,446	75,615	4,125	645	1,794	.....	.....	1,686
Clay township	251,432	189,673	61,759	5,069	629	1,747	.....	.....	2,693
Colfax township	248,399	193,784	54,615	5,541	621	1,726	.....	.....	3,194
German township	229,047	186,910	42,137	4,632	573	1,592	.....	.....	2,467
Grundy Center town	223,809	112,934	110,875	8,391	560	1,555	1,790	.....	4,486
Palermo township	247,716	206,044	41,672	5,299	619	1,721	.....	.....	2,959
Guthrie	4,536,820	3,154,854	1,381,966	115,871	11,342	35,387	11,500	.....	57,642
Beaver township	253,956	201,172	52,784	8,485	635	1,981	872	.....	4,997
Cass township	359,513	264,318	95,195	10,492	899	2,804	928	.....	5,861
Guthrie Center town	205,607	140,202	65,405	10,301	514	1,604	2,776	.....	5,407
Highland township	220,368	146,121	74,247	6,789	551	1,719	594	.....	3,925
Penn township	133,768	93,196	40,572	2,777	334	1,043	307	.....	1,093
Richland township	307,203	203,614	103,589	7,408	768	2,396	667	.....	3,577
Stuart township	320,625	227,215	93,410	16,031	802	2,501	3,847	.....	8,881
Thompson township	203,689	176,973	26,716	6,913	509	1,589	861	.....	3,954
Valley township	232,430	157,260	75,170	10,117	581	1,813	648	.....	7,075
Hamilton	3,878,110	2,741,588	1,136,522	109,761	9,695	34,903	12,553	.....	52,610
Lyon township	265,362	140,946	115,416	5,771	663	2,388	.....	.....	2,720
Marion township	243,961	159,949	84,012	5,734	610	2,196	.....	.....	2,928
Scott township	191,750	160,061	31,689	4,028	479	1,726	.....	.....	1,823
Webster city	615,491	385,442	230,049	28,620	1,539	5,539	10,771	.....	10,771
Hancock	2,046,620	1,538,365	508,255	73,292	5,117	20,671	6,060	.....	41,444
Concord township	221,480	100,070	121,410	9,756	443	2,237	1,042	.....	6,034
Hardin	4,538,550	3,034,847	1,503,703	137,694	11,346	47,655	9,986	.....	68,707
Ackley town	130,831	75,159	55,672	7,947	327	1,374	1,321	.....	4,925
Alden township	352,156	210,852	141,304	9,720	880	3,698	338	.....	4,804
Clay township	295,914	220,097	75,817	7,570	740	3,107	132	.....	3,591
Eldora town	278,369	131,869	146,500	13,640	696	2,923	3,062	.....	6,959
Eldora township	325,813	191,826	133,987	6,799	815	3,421	311	.....	2,252
Etna township	319,017	201,079	117,938	11,776	798	3,350	201	.....	7,427
Hardin township	526,328	267,831	258,497	20,827	1,316	5,526	617	.....	13,368
Iowa Falls town	278,412	153,295	125,117	15,312	696	2,923	2,784	.....	8,909

a Estimated by this office.

ASSESSED VALUATION OF PROPERTY TAXED AND AD VALOREM TAXATION, IN DETAIL: 1890—Continued.

COUNTIES AND MUNICIPALITIES.	ASSESSED VALUATION.			AD VALOREM TAXATION.					
					Levy, except for schools.			Levy for schools.	
	Total.	Real estate	Personal property.	Total.	State.	County.	Municipal.	State.	County and minor division.
Hardin—Continued.									
Pleasant township	$232,703	$161,628	$71,075	$5,426	$582	$2,443	$291	.....	$2,110
Providence township	260,290	199,813	60,477	6,881	650	2,733	252	.....	3,246
Tipton township	252,108	164,425	87,683	8,325	630	2,647	392	.....	4,656
Union township	376,382	218,425	157,957	11,164	941	3,952	285	.....	5,986
Harrison	5,906,730	4,080,304	1,826,426	176,032	14,767	59,067	17,811	.....	84,387
Boyer township	464,997	367,693	97,304	12,241	1,162	4,650	.....	.....	6,429
Dunlap town	187,048	126,210	60,838	7,736	468	1,870	1,565	.....	3,833
Harrison township	300,431	262,998	37,433	8,558	751	3,004	.....	.....	4,803
Jefferson township	594,290	461,487	132,803	14,691	1,486	5,943	.....	.....	7,262
Little Sioux township	290,104	216,358	73,746	8,851	725	2,901	.....	.....	5,225
Magnolia township	372,387	277,174	95,213	7,830	931	3,724	.....	.....	3,175
Missouri Valley town	307,850	203,881	103,969	20,674	775	3,079	3,582	.....	13,238
St. John township	391,752	345,615	46,137	10,132	979	3,918	.....	.....	5,235
Washington township	385,487	327,055	58,432	11,447	964	3,855	.....	.....	6,628
Henry	5,693,770	3,736,533	1,957,237	141,387	14,234	72,311	11,161	.....	43,681
Baltimore township	192,331	151,591	40,740	4,184	481	2,443	.....	.....	1,260
Center township	479,872	304,251	175,621	9,799	1,200	6,094	.....	.....	2,505
Jefferson township	370,770	245,717	125,053	7,965	927	4,709	.....	.....	2,329
Mount Pleasant city	1,047,130	583,927	463,203	37,908	2,618	13,299	9,424	.....	12,567
New London township	599,288	343,114	256,174	14,614	1,498	7,611	1,174	.....	4,331
Salem township	447,726	307,730	139,996	10,014	1,119	5,686	345	.....	2,864
Scott township	462,662	320,289	142,373	11,920	1,157	5,876	218	.....	4,669
Tippecanoe township	386,544	216,441	170,103	8,396	966	4,909	.....	.....	2,521
Trenton township	283,586	207,235	76,351	6,163	709	3,602	.....	.....	1,852
Wayne township	403,001	275,487	127,514	8,064	1,097	5,118	.....	.....	1,939
Howard	2,934,350	2,316,833	617,517	68,269	7,336	23,475	4,856	.....	32,602
Afton township	273,325	219,036	54,289	5,216	683	2,187	.....	.....	2,346
Cresco town	319,672	200,590	119,082	11,277	799	2,557	2,877	.....	5,044
Forest township	276,174	163,831	112,343	7,168	691	2,209	927	.....	3,341
Howard township	248,058	220,380	27,678	5,042	629	1,984	.....	.....	2,438
New Oregon township	285,242	243,883	41,359	5,141	713	2,282	.....	.....	2,146
Vernon Springs township	216,828	161,815	55,013	3,726	542	1,735	217	.....	1,232
Humboldt	2,390,370	1,608,292	782,078	67,905	5,976	24,501	6,579	.....	30,849
Humboldt town	167,565	92,308	75,257	6,620	419	1,718	2,347	.....	2,136
Ida	3,001,210	2,197,970	803,240	96,036	7,503	36,615	10,361	.....	41,557
Corwin township	175,875	132,310	43,565	4,799	440	2,146	600	.....	1,613
Griggs township	213,276	167,981	45,295	5,678	533	2,602	310	.....	2,233
Ida Grove town	252,334	174,055	78,279	13,112	631	3,078	2,902	.....	6,501
Maple township	192,136	146,530	45,606	5,353	480	2,344	545	.....	1,984
Iowa	4,950,970	3,497,134	1,453,836	106,391	12,377	35,895	4,953	.....	53,166
Amana township	392,908	228,405	164,503	4,224	982	2,849	.....	.....	393
English township	321,564	220,358	101,206	7,227	804	2,331	161	.....	3,931
Fillmore township	254,216	184,571	69,645	4,739	636	1,843	.....	.....	2,260
Greene township	247,070	202,564	44,506	5,020	618	1,791	.....	.....	2,611
Hartford township	312,268	199,861	112,407	5,414	781	2,264	.....	.....	2,369
Marengo city	216,389	126,709	89,680	10,541	541	1,569	2,597	.....	5,834
Marengo township	304,864	181,084	123,780	5,053	762	2,210	.....	.....	2,081
Troy township	268,132	211,677	56,455	5,724	670	1,944	.....	.....	3,110
Jackson	5,050,050	3,434,003	1,616,047	149,575	12,625	55,551	16,393	.....	65,006
Bellevue city	179,015	123,904	55,111	8,414	448	1,969	2,148	.....	3,849
Bellevue township	252,880	214,268	38,612	6,449	632	2,782	.....	.....	3,035
Brandon township	165,695	128,279	37,416	5,799	414	1,823	.....	.....	3,562
Farmer Creek township	217,495	167,518	49,977	5,542	544	2,392	105	.....	2,501
Iowa township	410,890	308,368	102,522	9,450	1,027	4,520	.....	.....	3,903
Maquoketa city	560,165	322,296	237,869	19,503	1,400	6,162	2,698	.....	9,243
Monmouth township	270,665	195,608	75,057	7,037	677	2,977	.....	.....	3,383
Perry township	200,960	138,383	62,577	5,727	502	2,211	.....	.....	3,014
Sabula town	271,840	181,612	90,228	6,160	680	2,990	859	.....	1,631
South Fork township	254,360	206,253	48,107	6,105	636	2,798	.....	.....	2,671
Union township	111,790	91,718	20,072	2,682	279	1,229	.....	.....	1,174
Van Buren township	349,025	261,610	87,415	9,075	873	3,839	.....	.....	4,363
Jasper	8,050,720	5,466,583	2,584,137	167,709	20,127	48,304	21,691	.....	77,587
Des Moines township	354,630	269,830	84,800	5,497	887	2,128	.....	.....	2,482
Elk Creek township	340,441	259,657	80,784	6,314	851	2,043	85	.....	3,335
Fairview township	486,131	360,186	125,945	7,020	1,215	2,917	.....	.....	2,888
Independence township	243,461	177,640	65,821	4,869	609	1,460	548	.....	2,252
Kellogg township	321,286	213,777	107,509	5,484	803	1,928	321	.....	2,432
Lynn Grove township	355,247	235,487	119,760	6,305	888	2,131	178	.....	3,108
Newton city	696,670	424,530	272,140	24,210	1,742	4,180	8,360	.....	9,928
Newton township	369,098	271,005	98,093	7,106	923	2,215	923	.....	3,045
Palo Alto township	408,746	259,416	149,330	6,663	1,022	2,452	715	.....	2,474
Poweshiek township	363,272	214,460	148,812	6,690	938	2,180	182	.....	3,420
Washington township	372,040	232,940	139,100	6,464	930	2,232	186	.....	3,116
Jefferson	5,073,987	3,318,057	1,755,930	93,515	12,685	30,444	11,353	.....	39,033
Fairfield city	697,448	433,716	263,732	21,970	1,744	4,185	6,974	.....	9,067
Fairfield township	547,019	306,242	240,777	6,902	1,367	3,282	292	.....	1,961
Lockridge township	387,969	220,574	167,395	5,359	970	2,328	66	.....	1,995
Locust Grove township	375,393	227,234	148,159	5,304	938	2,252	167	.....	1,947
Penn township	398,451	247,753	150,698	5,800	996	2,391	181	.....	2,232
Polk township	355,972	261,062	94,910	5,805	890	2,134	316	.....	2,465

ASSESSED VALUATION OF PROPERTY TAXED AND AD VALOREM TAXATION, IN DETAIL: 1890—Continued.

COUNTIES AND MUNICIPALITIES.	ASSESSED VALUATION.			AD VALOREM TAXATION.					
	Total.	Real estate.	Personal property.	Total.	Levy, except for schools.			Levy for schools.	
					State.	County.	Municipal.	State.	County and minor division.
Johnson	$8,483,760	$6,140,393	$2,343,367	$178,228	$21,209	$59,386	$33,146		$64,487
Big Grove township	375,595	261,644	113,951	6,423	939	2,629			2,855
Fremont township	390,574	289,767	100,807	6,678	976	2,734			2,968
Iowa city	1,919,756	1,348,487	571,269	62,392	4,799	13,438	26,397		17,758
Lucas township	313,480	255,444	58,036	4,467	784	2,194			1,489
Oxford township	364,118	212,898	151,220	7,682	910	2,549	1,456		2,767
Sharon township	372,693	263,099	109,594	6,798	932	2,609	425		2,832
Washington township	417,824	317,409	100,415	7,145	1,045	2,925			3,175
Jones	6,025,350	4,317,828	1,707,522	125,293	15,063	39,165	9,739		61,326
Anamosa city	313,720	193,720	120,000	12,234	784	2,039	3,137		6,274
Fairview township	657,140	438,827	218,313	9,839	1,643	4,271			3,925
Madison township	470,481	320,844	149,637	8,231	1,176	3,058			3,997
Monticello city	281,528	141,657	139,871	11,256	704	1,830	4,218		4,504
Monticello township	623,551	371,853	251,698	10,558	1,559	4,053			4,946
Oxford township	426,305	290,442	135,863	9,045	1,066	2,771			5,208
Rome township	403,606	276,595	127,011	8,055	1,009	2,623			4,423
Wayne township	421,579	310,447	111,132	6,647	1,054	2,740			2,853
Keokuk	6,655,440	4,394,727	2,260,713	138,231	16,638	43,260	9,252		69,081
Benton township	411,230	277,703	133,527	7,245	1,028	2,673			3,544
English River township	409,987	253,080	156,907	6,997	1,025	2,665			3,307
German township	460,281	325,926	134,355	7,365	1,151	2,992			3,222
Jackson township	336,355	226,408	109,947	5,669	841	2,186			2,642
Lafayette township	591,070	354,366	236,704	10,493	1,478	3,842	208		4,965
Lancaster township	361,350	259,642	101,708	5,672	903	2,349			2,420
Prairie township	453,000	292,357	160,643	7,963	1,133	2,945			3,885
Richland township	406,774	276,215	130,559	7,902	1,017	2,644	46		4,195
Sigourney city	302,460	183,121	119,339	11,139	756	1,966	2,207		6,210
Sigourney township	220,757	147,328	73,429	3,494	552	1,435			1,507
Warren township	322,978	201,776	121,202	5,926	807	2,099			3,020
Washington township	425,114	278,179	146,935	6,854	1,063	2,763			3,028
What Cheer city	364,351	244,216	120,135	17,121	911	2,368	4,372		9,470
Kossuth	3,209,310	2,388,778	820,532	95,749	8,023	23,428	2,784		61,514
Algona city	383,492	256,691	126,801	17,218	959	2,799	2,301		11,159
Lee	10,594,290	7,499,158	3,095,132	420,558	26,486	145,143	165,439		83,490
Des Moines township	378,380	204,945	173,435	7,886	946	5,184			1,756
Fort Madison city	a937,172	564,587	372,585	60,310	2,342	12,839	32,239		12,890
Franklin township	371,575	266,715	104,860	8,730	929	5,091	273		2,437
Jackson township	369,985	218,380	151,605	9,003	925	5,069			3,009
Keokuk city	b3,504,505	2,655,290	849,215	158,316	8,761	48,012	66,756		34,787
Montrose township	338,800	214,975	123,825	7,567	847	4,642			2,078
West Point township	271,580	222,760	48,820	5,620	679	3,721	112		1,108
Linn	11,922,150	8,520,317	3,401,833	367,374	29,805	77,494	120,511		139,564
Brown township	403,338	334,582	68,756	6,396	1,008	2,622			2,766
Cedar Rapids city	c3,305,437	2,495,190	810,247	187,506	8,264	21,485	93,292		64,465
College township	382,910	304,271	78,639	5,250	957	2,489			1,804
Fairfax township	406,545	324,140	82,405	7,520	1,016	2,643			3,861
Franklin township	365,459	299,143	66,316	6,215	914	2,375			2,926
Grant township	321,854	267,767	54,087	5,940	805	2,092			3,043
Jackson township	316,504	235,790	80,714	6,391	791	2,057			3,543
Lisbon town	270,276	91,435	178,841	6,897	676	1,757	1,681		3,383
Maine township	501,555	386,829	114,726	8,812	1,254	3,260			4,298
Marion city	566,795	414,116	152,679	29,724	1,417	3,684	14,737		9,886
Marion township	797,230	651,090	146,140	13,413	1,993	5,182			6,238
Monroe township	275,249	215,094	60,155	4,612	688	1,789			2,135
Mount Vernon town	127,769	90,788	36,981	3,776	319	831	639		1,987
Rapids township	198,267	172,357	25,910	4,082	496	1,289			2,297
Washington township	241,135	200,016	41,119	5,255	603	1,567			3,085
Louisa	3,705,178	2,418,889	1,286,289	72,264	9,263	27,789	4,343		30,869
Columbus township	537,993	337,592	200,401	8,141	1,345	4,035			2,761
Grandview township	347,783	229,614	118,169	5,797	869	2,608	76		2,244
Morning Sun township	323,018	223,385	99,633	4,866	808	2,423			1,635
Wapella town	119,155	62,389	56,766	4,170	298	894	1,072		1,906
Wapella township	372,531	260,552	111,979	5,729	931	2,794			2,004
Lucas	3,868,580	2,415,797	1,452,783	88,229	9,671	32,983	8,499		37,076
Chariton city	460,120	276,394	183,726	20,536	1,150	3,742	5,982		9,662
Jackson township	385,496	213,212	172,284	10,428	964	3,277	672		5,515
Lucas town	94,678	51,176	43,502	4,115	237	802	947		2,129
Washington township	374,758	231,187	143,571	7,497	937	3,185	227		3,148
Whitebreast township	392,116	207,232	184,884	7,840	980	3,333	671		2,856
Lyon	2,177,230	1,633,099	544,131	96,192	5,443	33,747	7,165		49,837
Rock township	55,961	52,506	3,455	2,110	140	867	178		925
Rock Rapids town	157,207	117,414	39,793	11,948	393	2,437	1,886		7,232
Madison	4,487,140	3,109,381	1,377,759	114,388	11,218	46,217	11,092		45,861
Madison township	341,226	220,793	120,433	7,234	853	3,515	541		2,325
South township	197,611	124,056	73,555	4,968	494	2,035	320		2,119
Winterset city	545,619	364,353	181,266	20,634	1,364	5,620	5,466		8,184
Mahaska	7,208,520	4,987,341	2,221,179	188,395	18,021	54,064	34,916		81,394
Black Oak township	356,395	275,500	80,895	7,911	891	2,673	356		3,991
Cedar township	425,522	311,120	114,402	8,600	1,064	3,196			4,340
East Des Moines township	127,265	84,896	42,369	2,570	318	954			1,298
Garfield township	543,876	351,232	192,644	11,535	1,360	4,079	513		5,583

a The valuation for municipal taxation was $1,611,935.
b The valuation for municipal taxation was $4,450,310.
c The valuation for municipal taxation was $3,279,301.

ASSESSED VALUATION OF PROPERTY TAXED AND AD VALOREM TAXATION, IN DETAIL: 1890—Continued.

COUNTIES AND MUNICIPALITIES.	ASSESSED VALUATION.			AD VALOREM TAXATION.					
					Levy, except for schools.			Levy for schools.	
	Total.	Real estate.	Personal property.	Total.	State.	County.	Municipal.	State.	County and minor division.
Mahaska—Continued.									
Harrison township	$407,700	$296,377	$111,323	$8,236	$1,019	$3,058	.....	.....	$4,159
Monroe township	302,031	233,071	68,960	6,101	755	2,265	.....	.....	3,081
New Sharon town	155,483	76,878	78,605	3,140	389	1,166	.....	.....	1,585
Oskaloosa city	1,243,960	826,475	417,485	47,064	3,110	9,330	$7,257	.....	27,367
Oskaloosa township	91,505	70,220	21,285	2,214	229	686	366	.....	933
Prairie township	357,675	255,581	102,094	7,226	894	2,683	.....	.....	3,649
Richland township	336,340	261,829	74,511	7,174	841	2,523	1,035	.....	2,775
Spring Creek township	494,395	345,656	148,739	8,069	1,236	3,708	.....	.....	3,125
White Oak township	303,035	237,506	65,529	9,285	758	2,273	1,212	.....	5,042
Marion	5,994,710	4,029,064	1,965,646	153,397	14,987	51,255	26,445	.....	60,710
Clay township	404,703	235,107	169,596	7,739	1,012	3,460	683	.....	2,584
Dallas township	261,026	197,473	63,553	5,112	653	2,232	426	.....	1,801
Indiana township	275,054	196,414	78,640	5,622	688	2,352	451	.....	2,131
Knoxville city	448,683	293,860	154,823	20,940	1,122	3,836	5,384	.....	10,598
Knoxville township	952,537	643,910	308,627	22,803	2,381	8,144	2,845	.....	9,433
Lake Prairie township	672,153	460,705	211,448	14,170	1,680	5,747	2,373	.....	4,370
Liberty township	199,823	108,215	91,608	6,194	500	1,708	2,351	.....	1,635
Pella city	381,920	213,907	168,013	15,756	955	3,265	3,819	.....	7,717
Pleasant Grove township	399,773	293,047	106,726	6,848	999	3,418	606	.....	1,825
Red Rock township	223,693	169,893	53,200	5,466	558	1,907	861	.....	2,140
Summit township	389,110	276,151	112,959	8,083	973	3,327	752	.....	3,031
Swan township	183,621	125,001	58,620	3,206	459	1,570	316	.....	861
Marshall	6,931,490	5,020,494	1,910,996	227,032	17,328	69,315	34,763	.....	105,626
Eden township	284,401	192,319	92,082	7,064	711	2,844	.....	.....	3,509
Greencastle township	335,914	226,190	109,724	7,851	840	3,359	351	.....	3,301
Jefferson township	319,569	207,695	111,874	7,254	799	3,196	304	.....	2,955
Legrand township	418,995	269,716	149,279	9,709	1,047	4,190	208	.....	4,264
Marshalltown city	1,500,951	1,200,343	300,608	93,270	3,752	15,010	32,073	.....	42,435
State Center township	315,843	210,985	104,858	9,415	790	3,158	145	.....	5,322
Mills	4,502,410	2,794,225	1,708,185	113,716	11,256	47,275	8,826	.....	46,359
Anderson township	437,449	330,904	106,545	10,896	1,094	4,593	656	.....	4,553
Glenwood city	260,547	142,643	117,904	10,942	651	2,736	2,605	.....	4,950
Glenwood township	221,591	115,218	106,373	5,759	554	2,327	222	.....	2,656
Indian Creek township	557,946	334,649	223,297	11,336	1,395	5,858	.....	.....	4,083
Ingraham township	290,803	212,713	78,090	7,714	727	3,053	291	.....	3,643
Malvern town	163,858	77,640	86,218	5,898	409	1,721	819	.....	2,949
Plattville township	242,408	65,404	177,004	5,953	606	2,545	242	.....	2,560
Mitchell	3,282,440	2,494,341	788,099	115,403	8,206	36,106	35,726	.....	35,365
Osage city	356,320	221,891	134,429	14,076	891	3,920	3,563	.....	5,702
Osage township	145,031	111,384	33,647	4,319	363	1,595	516	.....	1,845
St. Ansgar township	253,426	189,006	64,420	6,278	634	2,788	258	.....	2,598
Monona	4,021,000	2,838,179	1,182,821	113,516	10,053	38,200	8,257	.....	57,006
Franklin township	275,078	198,666	76,412	8,114	688	2,613	1,100	.....	3,713
Lincoln township	213,284	169,624	43,660	5,971	533	2,026	853	.....	2,559
Maple township	202,378	136,733	65,645	7,084	506	1,923	810	.....	3,845
Onawa town	227,800	174,901	52,899	9,571	570	2,164	911	.....	5,926
Monroe	3,591,700	2,102,082	1,489,618	76,509	8,979	35,199	4,448	.....	27,883
Albia city	543,478	344,805	198,673	17,119	1,359	5,326	4,348	.....	6,086
Mantua township	280,577	153,566	127,011	5,465	701	2,750	.....	.....	2,014
Monroe township	308,561	186,593	121,968	5,381	771	3,024	.....	.....	1,588
Pleasant township	378,551	209,975	168,576	6,624	946	3,710	.....	.....	1,968
Troy township	418,289	224,344	193,945	7,138	1,046	4,099	.....	.....	1,993
Montgomery	5,031,780	3,427,101	1,604,679	132,347	12,579	44,783	12,212	.....	62,773
Jackson township	377,892	224,197	153,695	6,953	945	3,363	.....	.....	2,645
Red Oak city	640,971	365,647	275,324	40,703	1,602	5,705	8,333	.....	25,063
Red Oak township	422,737	271,855	150,882	8,201	1,057	3,762	.....	.....	3,382
Scott township	393,833	254,015	139,818	7,523	985	3,505	.....	.....	3,033
Sherman township	305,101	227,793	77,308	6,285	763	2,715	.....	.....	2,807
Villisca city	285,182	169,596	115,586	12,662	713	2,538	2,281	.....	7,130
Muscatine	6,875,100	4,546,571	2,328,529	239,116	17,188	48,126	100,491	.....	73,311
Fulton township	366,148	305,199	60,949	6,955	915	2,563	1,098	.....	2,379
Muscatine city	1,823,660	1,233,555	590,105	104,557	4,559	12,766	56,375	.....	30,857
Pike township	239,745	200,550	39,195	4,315	599	1,678	.....	.....	2,038
Sweetland township	382,865	306,580	76,285	5,934	957	2,680	.....	.....	2,297
Wapsinonoc township	439,293	337,291	102,002	7,468	1,098	3,075	879	.....	2,416
West Liberty city	307,085	150,830	156,255	7,832	768	2,150	1,843	.....	3,071
Wilton town	222,410	107,765	114,645	7,581	556	1,557	2,278	.....	3,190
Wilton township	356,096	294,391	61,705	5,519	890	2,493	890	.....	1,246
O'Brien	2,841,820	1,976,473	865,347	106,564	7,105	35,522	10,765	.....	53,172
Floyd township	116,655	100,583	16,072	2,800	292	1,458	.....	.....	1,050
Franklin township	91,385	80,059	11,326	3,289	228	1,142	.....	.....	1,919
Sanborn town	79,479	51,791	27,688	4,689	199	993	795	.....	2,702
Sheldon town	153,493	95,603	57,890	6,294	384	1,919	1,842	.....	2,149
Osceola	1,577,095	1,276,690	300,405	55,635	3,943	18,137	5,264	.....	28,291
Holman township	315,913	227,638	88,275	11,647	740	3,475	1,674	.....	5,758
Sibley town	155,840	98,123	57,717	8,471	390	1,692	2,337	.....	4,052
Page	6,411,790	4,345,916	2,065,874	155,082	16,029	51,294	20,484	.....	67,275
Amity township	238,082	183,048	55,034	4,975	595	1,905	.....	.....	2,475
Clarinda city	593,711	337,939	255,772	28,201	1,484	4,750	11,874	.....	10,093
Colfax township	308,085	223,676	84,409	5,559	770	2,465	.....	.....	2,324
Fremont township	306,624	229,099	77,525	5,172	767	2,453	.....	.....	1,952
Grant township	408,073	275,432	132,641	8,505	1,020	3,265	.....	.....	4,220

ASSESSED VALUATION OF PROPERTY TAXED AND AD VALOREM TAXATION, IN DETAIL: 1890—Continued.

COUNTIES AND MUNICIPALITIES.	ASSESSED VALUATION.			AD VALOREM TAXATION.					
					Levy, except for schools.			Levy for schools.	
	Total.	Real estate.	Personal property.	Total.	State.	County.	Municipal.	State.	County and minor division.
Page—Continued.									
Harlan township	$323,387	$206,633	$116,754	$6,231	$808	$2,587	.....	.....	$2,836
Lincoln township	322,938	212,152	110,786	5,982	807	2,584	.....	.....	2,591
Nodaway township	550,498	364,305	186,193	10,590	1,376	4,404	.....	.....	4,810
Pierce township	301,486	217,560	83,926	6,339	754	2,412	.....	.....	3,173
Shenandoah town	477,940	280,570	197,370	14,099	1,194	3,824	$3,346	.....	5,735
Palo Alto	2,313,730	1,703,923	609,807	83,248	5,784	32,392	8,072	.....	37,000
Emmetsburg city	231,627	126,692	104,935	10,076	579	3,243	2,316	.....	3,938
Highland township	125,309	79,765	45,544	4,698	313	1,754	752	.....	1,879
Plymouth	5,537,360	4,348,547	1,188,813	173,426	13,843	63,679	25,732	.....	70,172
America township	203,009	181,532	21,477	5,765	508	2,334	1,015	.....	1,908
Garfield township	160,041	138,114	21,927	4,917	400	1,840	800	.....	1,877
Lemars city	774,159	577,937	196,222	37,516	1,935	8,903	10,158	.....	16,520
Remsen township	253,936	225,969	27,967	8,189	635	2,920	1,270	.....	3,364
Pocahontas	2,736,220	2,036,417	699,803	83,459	6,841	30,098	1,373	.....	45,147
Cedar township	286,016	185,563	100,453	10,977	715	3,146	615	.....	6,501
Clinton township	322,013	199,427	122,586	10,592	805	3,542	586	.....	5,659
Polk	19,596,970	15,538,070	4,058,900	936,989	48,992	235,164	393,826	.....	259,007
Beaver township	422,440	281,810	140,630	11,800	1,056	5,069	562	.....	5,113
Camp township	369,200	287,290	81,910	8,074	923	4,430	303	.....	2,418
Des Moines city	13,931,760	11,334,440	2,597,320	803,140	34,829	174,147	379,597	.....	214,567
Madison township	334,100	248,410	85,690	9,587	835	4,009	1,493	.....	3,250
Pottawattamie	13,775,170	9,898,136	3,877,034	564,196	34,438	144,639	199,606	.....	185,513
Avoca town	217,292	143,050	74,242	26,169	14,543	2,282	2,825	.....	6,519
Belknap township	180,861	129,021	51,840	5,449	451	1,899	.....	.....	3,009
Council Bluffs city	5,874,073	4,543,766	1,330,307	340,696	14,685	46,993	196,781	.....	82,237
Knox township	306,671	184,306	122,365	7,499	767	3,220	.....	.....	3,512
Layton township	307,272	207,723	99,549	8,809	763	3,226	.....	.....	4,815
Minden township	374,811	225,746	149,065	8,552	937	3,936	.....	.....	3,679
Neola township	231,816	154,070	77,746	5,718	580	2,434	.....	.....	2,704
Norwalk township	366,134	187,833	178,301	8,237	915	3,844	.....	.....	3,478
Poweshiek	6,096,680	4,104,913	1,991,767	156,873	15,242	45,725	31,325	.....	64,581
Bear Creek township	384,684	257,730	126,954	9,533	962	2,885	1,635	.....	3,991
Brooklyn town	196,880	92,643	104,237	9,134	492	1,477	1,968	.....	5,197
Deep River township	317,313	233,430	83,883	7,142	793	2,380	1,537	.....	2,432
Grinnell city	603,332	343,186	260,146	24,736	1,508	6,634	9,052	.....	7,542
Grinnell township	404,413	243,450	160,963	9,108	1,011	3,033	1,996	.....	3,068
Jackson township	446,610	346,505	100,105	12,288	1,117	3,350	2,090	.....	5,731
Malcom township	340,722	219,690	121,032	7,156	852	2,555	1,467	.....	2,282
Montezuma town	179,015	102,165	76,850	6,088	448	1,343	1,432	.....	2,865
Ringgold	3,612,630	2,458,757	1,153,873	100,447	9,032	45,158	3,249	.....	43,008
Athens township	233,550	156,298	77,252	6,453	584	2,919	305	.....	2,645
Mount Ayr town	279,790	164,274	115,516	13,149	699	3,497	2,518	.....	6,435
Poe township	173,650	114,837	58,813	4,875	434	2,171	426	.....	1,844
Sac	3,472,150	2,545,463	926,687	101,972	8,680	36,458	5,476	.....	51,358
Jackson township	157,501	119,610	37,891	4,356	394	1,654	.....	.....	2,308
Levey township	226,192	177,436	48,756	4,866	565	2,375	.....	.....	1,926
Odebolt town	137,803	89,025	48,778	7,676	344	1,447	1,888	.....	3,997
Richland township	229,486	182,116	47,370	5,163	574	2,410	.....	.....	2,179
Sac city	219,705	157,002	62,703	10,398	549	2,307	3,588	.....	3,954
Wall Lake township	179,120	133,909	45,211	4,309	449	1,881	.....	.....	1,979
Scott	10,237,220	7,602,260	2,634,960	431,604	25,593	127,965	152,356	.....	125,690
Blue Grass township	562,125	405,150	156,975	18,131	1,405	7,027	1,405	.....	8,294
Buffalo township	282,261	194,830	87,431	8,607	706	3,528	1,411	.....	2,962
Davenport city	4,414,294	3,018,955	1,395,339	259,208	11,036	46,350	140,022	.....	61,800
Davenport township	843,691	653,125	190,566	24,196	2,109	10,546	3,375	.....	8,166
Hickory Grove township	431,250	386,320	44,930	11,513	1,078	5,391	647	.....	4,397
Leclaire township	125,246	81,463	43,783	5,572	313	1,503	1,127	.....	2,629
Liberty township	404,989	318,475	86,514	12,239	1,012	5,062	1,417	.....	4,748
Princeton township	226,480	194,215	32,265	6,130	566	2,831	793	.....	1,940
Sheridan township	639,802	450,735	89,067	14,576	1,350	6,748	2,159	.....	4,319
Shelby	4,253,566	3,101,918	1,151,648	119,686	10,634	44,662	4,129	.....	60,261
Cass township	198,074	139,543	58,531	4,365	495	2,080	106	.....	1,684
Clay township	231,824	188,496	43,328	5,332	580	2,434	.....	.....	2,318
Harlan town	331,324	202,257	129,067	9,608	828	3,479	3,313	.....	1,988
Harlan township	212,509	160,476	52,033	4,038	531	2,231	.....	.....	1,276
Jackson township	217,513	168,561	48,952	5,003	544	2,284	.....	.....	2,175
Shelby township	361,182	230,494	130,688	9,459	903	3,792	512	.....	4,252
Union township	192,884	140,113	52,771	4,151	482	2,025	198	.....	1,446
Westphalia township	190,708	156,091	34,617	4,196	477	2,002	.....	.....	1,717
Sioux	4,915,470	3,569,158	1,346,312	145,055	12,288	46,697	6,513	.....	79,557
Holland township	133,817	93,863	39,954	4,796	335	1,271	722	.....	2,468
Lincoln township	273,982	167,110	106,872	10,452	685	2,603	1,536	.....	5,628
Nassau township	323,170	195,522	127,648	10,661	808	3,070	1,301	.....	5,482
Orange town	192,144	121,747	70,397	8,043	480	1,825	1,001	.....	4,737
Reading township	243,394	152,710	90,684	8,411	608	2,312	253	.....	5,238
Rock township	308,131	222,131	86,000	10,465	770	2,927	912	.....	5,856
Story	4,915,470	3,222,490	1,692,980	113,269	12,289	39,324	6,078	.....	55,578
Ames city	250,776	153,369	97,407	9,278	627	2,006	1,254	.....	5,391
Collins township	274,485	207,690	66,795	7,073	686	2,196	.....	.....	4,191
Howard township	290,061	229,445	60,616	6,955	725	2,320	.....	.....	3,910
Indian Creek township	262,148	215,385	46,763	5,945	655	2,097	155	.....	3,038

ASSESSED VALUATION OF PROPERTY TAXED AND AD VALOREM TAXATION, IN DETAIL: 1890—Continued.

COUNTIES AND MUNICIPALITIES.	ASSESSED VALUATION.			AD VALOREM TAXATION.					
	Total.	Real estate.	Personal property.	Total.	Levy, except for schools.			Levy for schools.	
					State.	County.	Municipal.	State.	County and minor division.
Story—Continued.									
Lafayette township	$220,068	$180,847	$39,221	$4,182	$550	$1,761	$185	.....	$1,686
Nevada town	285,856	185,130	100,726	12,889	715	2,287	4,002	.....	5,885
Nevada township	246,789	161,818	84,971	4,165	617	1,974	.....	.....	1,574
Palestine township	324,314	267,655	56,659	6,527	811	2,595	.....	.....	3,121
Union township	271,939	221,019	50,920	4,134	680	2,176	245	.....	1,033
Washington township	294,318	177,409	116,909	6,112	736	2,355	.....	.....	3,021
Tama	6,802,140	4,572,722	2,229,418	164,878	17,005	46,255	18,633	.....	82,985
Carlton township	226,204	188,991	37,213	5,338	566	1,538	.....	.....	3,234
Clark township	261,914	233,666	28,248	5,465	655	1,781	.....	.....	3,029
Indian Village township	211,458	170,350	41,108	4,562	529	1,438	.....	.....	2,595
Perry township	292,540	225,397	67,143	5,007	731	1,989	.....	.....	2,287
Salt Creek township	195,090	150,721	44,369	3,923	488	1,327	.....	.....	2,108
Tama town	211,721	200,591	11,130	6,836	529	1,440	3,070	.....	1,797
Tama township	65,058	52,296	12,762	5,906	163	442	.....	.....	5,301
Toledo town	346,103	278,398	67,705	16,427	865	2,353	4,845	.....	8,364
Toledo township	269,981	214,867	55,114	5,173	675	1,836	.....	.....	2,662
Traer town	124,760	86,025	38,735	5,846	312	848	1,248	.....	3,438
York township	260,120	200,096	60,024	5,969	650	1,769	.....	.....	3,550
Taylor	4,552,860	3,187,431	1,365,429	101,189	11,382	34,146	3,695	.....	51,966
Bedford town	279,265	183,540	95,725	10,889	698	2,094	1,396	.....	6,701
Bedford township	69,890	26,885	43,005	2,375	175	524	.....	.....	1,676
Dallas township	253,360	183,395	69,965	6,163	633	1,900	.....	.....	3,630
Gay township	209,915	168,160	41,755	5,350	525	1,574	210	.....	3,041
Grant township	250,385	177,860	72,525	4,882	627	1,878	.....	.....	2,377
Marshall township	320,220	210,120	110,100	6,512	801	2,402	.....	.....	3,309
Platte township	290,750	200,740	90,010	5,513	727	2,181	436	.....	2,169
Washington township	292,620	216,655	75,965	5,366	732	2,195	.....	.....	2,439
Union	3,867,760	2,737,274	1,130,486	127,708	9,669	39,451	19,163	.....	59,425
Afton town	124,553	77,716	46,837	7,123	311	1,270	1,071	.....	4,471
Creston city	985,574	783,207	202,367	53,419	2,464	10,053	16,755	.....	24,147
Union township	267,349	146,558	120,791	6,469	668	2,727	1,337	.....	1,737
Van Buren	4,891,030	3,256,195	1,634,835	106,112	12,228	52,823	4,286	.....	36,775
Bonaparte township	396,354	287,094	109,260	8,619	991	4,281	.....	.....	3,347
Farmington city	153,051	90,585	62,466	5,405	383	1,653	1,531	.....	1,838
Farmington township	178,959	138,462	40,497	4,098	447	1,933	.....	.....	1,718
Jackson township	603,089	416,502	186,587	13,073	1,508	6,513	256	.....	4,796
Union township	418,165	290,606	127,559	9,056	1,045	4,516	.....	.....	3,495
Van Buren township	539,649	464,250	75,399	11,995	1,349	5,828	.....	.....	4,818
Village township	349,518	247,616	101,902	7,560	874	3,775	.....	.....	2,911
Wapello	7,937,980	5,648,503	2,289,477	247,794	19,845	79,380	69,573	.....	78,996
Adams township	272,972	197,493	75,479	6,277	682	2,730	.....	.....	2,865
Center township	660,503	447,641	212,862	11,949	1,651	6,605	.....	.....	3,693
Columbia township	555,682	201,542	354,140	9,609	1,389	5,557	.....	.....	2,663
Eldon town	188,020	122,638	65,382	9,439	470	1,880	1,880	.....	5,209
Ottumwa city	3,410,250	2,618,189	792,061	137,797	8,526	34,103	57,974	.....	37,194
Richland township	341,153	253,835	87,318	7,134	853	3,412	.....	.....	2,869
Washington township	370,764	244,993	125,771	7,157	927	3,708	.....	.....	2,522
Warren	5,674,914	3,934,006	1,740,908	121,188	14,187	58,168	3,905	.....	44,928
Belmont township	466,722	301,798	164,924	9,559	1,167	4,784	238	.....	3,370
Greenfield township	426,727	290,298	136,429	8,675	1,067	4,374	.....	.....	3,234
Indianola city	482,680	268,425	214,255	16,220	1,207	4,947	3,308	.....	6,758
Jefferson township	389,133	245,042	144,091	7,418	974	3,989	.....	.....	2,455
Lincoln township	702,602	505,581	197,021	13,714	1,757	7,202	47	.....	4,708
Linn township	417,307	290,172	127,135	8,229	1,043	4,277	.....	.....	2,909
Richland township	306,164	185,730	120,434	6,248	765	3,138	.....	.....	2,345
Whitebreast township	271,053	169,970	101,083	5,888	678	2,778	183	.....	2,249
Washington	6,783,630	4,428,368	2,355,262	132,806	16,959	54,269	13,668	.....	47,910
Crawford township	360,306	261,991	98,315	7,032	901	2,883	207	.....	3,041
English River township	392,542	274,449	118,093	6,668	981	3,140	124	.....	2,423
Iowa township	341,363	253,886	87,477	5,325	853	2,731	.....	.....	1,741
Lime Creek township	498,352	349,354	148,998	9,423	1,246	3,987	652	.....	3,538
Oregon township	452,271	295,878	156,393	8,538	1,131	3,618	251	.....	3,538
Washington city	964,505	432,282	532,223	25,077	2,411	7,716	7,716	.....	7,234
Wayne	4,293,820	2,717,527	1,576,293	93,843	10,735	40,791	4,588	.....	37,729
Corydon township	169,998	114,542	55,456	4,098	425	1,615	460	.....	1,598
Grand River township	173,893	82,307	91,586	3,394	435	1,652	237	.....	1,070
Richman township	240,155	169,131	71,024	5,116	600	2,281	74	.....	2,161
Seymour town	186,155	88,394	97,761	4,722	465	1,768	1,298	.....	1,191
Walnut township	282,345	188,820	93,525	5,620	708	2,692	85	.....	2,135
Warren township	264,218	166,475	97,743	4,903	661	2,510	411	.....	1,321
Webster	4,778,040	3,309,711	1,468,329	158,595	11,945	64,501	14,296	.....	67,850
Dayton township	309,145	199,300	109,845	8,095	773	4,173	376	.....	2,773
Fort Dodge city	1,042,523	578,552	463,971	49,591	2,606	14,074	13,032	.....	19,879
Gowrie township	177,325	117,855	59,470	6,845	443	2,394	341	.....	3,667
Winnebago	1,476,454	1,206,983	269,471	56,333	3,691	31,744	1,054	.....	19,844
Center township	113,102	81,901	31,201	3,348	283	2,432	.....	.....	633
Forest township	225,237	149,450	75,787	11,384	563	4,843	1,054	.....	4,924
Winneshiek	5,015,050	3,712,035	1,303,015	122,386	12,537	52,658	15,189	.....	42,002
Bloomfield township	301,351	193,647	107,704	7,610	753	3,164	1,507	.....	2,186
Calmar township	289,566	197,574	91,992	6,921	724	3,040	1,448	.....	1,709
Decorah city	455,498	312,944	142,554	19,078	1,139	4,783	5,789	.....	7,367
Decorah township	221,394	174,594	46,800	6,150	553	2,325	1,107	.....	2,165

ASSESSED VALUATION OF PROPERTY TAXED AND AD VALOREM TAXATION, IN DETAIL: 1890—Continued.

COUNTIES AND MUNICIPALITIES.	ASSESSED VALUATION.			AD VALOREM TAXATION.					
	Total.	Real estate.	Personal property.	Total.	Levy, except for schools.			Levy for schools.	
					State.	County.	Municipal.	State.	County and minor division.
Winneshiek—Continued.									
Glenwood township	$165,447	$129,550	$35,897	$4,058	$414	$1,737	$827	.....	$1,080
Military township	275,135	195,724	79,411	6,553	688	2,889	1,376	.....	1,600
Ossian town	80,006	45,780	34,226	2,040	200	840	400	.....	600
Springfield township	272,005	182,172	89,833	6,234	680	2,856	1,360	.....	1,338
Washington township	275,025	192,637	82,388	6,225	688	2,888	1,375	.....	1,274
Woodbury	22,045,120	18,912,639	3,132,481	641,810	55,118	138,688	267,300	.....	180,704
Liberty township	375,895	262,964	112,931	8,601	940	3,007	.....	.....	4,654
Liston township	304,948	234,390	70,558	8,620	760	2,592	436	.....	4,832
Rock township	284,143	224,265	59,878	7,259	710	2,415	740	.....	3,394
Sioux city	16,231,528	14,571,797	1,659,731	454,482	40,579	89,273	227,241	.....	97,389
Sioux township	325,716	55,327	270,389	7,706	814	2,769	1,140	.....	2,983
Union township	353,128	249,286	103,842	9,427	883	3,002	1,184	.....	4,358
Worth	1,756,440	1,173,876	582,564	44,920	4,391	12,471	1,109	.....	26,949
Northwood township	268,222	204,578	63,644	7,745	671	1,904	808	.....	4,362
Wright	2,899,850	2,067,479	832,371	84,829	7,250	23,924	8,476	.....	45,179
Clarion township	125,697	87,977	37,720	5,613	314	1,037	524	.....	3,738
Eagle Grove city	124,461	51,050	73,411	7,001	311	1,027	1,494	.....	4,169
Eagle Grove township	175,033	118,939	56,094	3,632	438	1,444	.....	.....	1,750
Pleasant township	147,205	94,303	52,902	3,385	368	1,214	.....	.....	1,803

KANSAS.

ASSESSED VALUATION.

The assessment of all taxable real estate is made by the several township and city assessors as of the first day of March biennially in even years. The law requires that each parcel and lot shall be assessed at its true value in money, to be determined by the assessor from actual view and inspection of the property.

The assessment of real estate thus made stands until the next biennial assessment, subject to additions in odd years of such real estate as shall have become liable to taxation since the last previous listing, and of new buildings or structures of over $100 in value not previously included, and further subject to such deductions as may be necessary on account of the destruction by fire, flood, or otherwise, of buildings or structures of over $100 in value, previously included in the assessment.

Chapter LV of the laws of 1887, amending the general revenue law, provides that in cities of the first and second class the council may by ordinance order an assessment of real estate in such cities in odd years, all the provisions of law relating to assessments in even years applying thereto. Taxable personal property is required to be assessed annually as of the first day of March, and as an aid to the assessors in the performance of their duty every owner of such property is required to annually list it under oath and to state its value.

The values so listed are not conclusive to the assessor. Before proceeding to the assessment the several township and city assessors within each county are required to meet at the county seat and then agree upon an equal basis of valuation.

The assessor is required to complete the assessment and to have it filed, in tabular form, in the office of the clerk of the county on or before the tenth day of May in each year. The county clerk is authorized to assess at its true value in money any property which may have been omitted by the assessor and add the amount to the list.

The assessment includes all real estate and personal property except that of railroad corporations used or necessary to be used in the convenient and daily operation of their roads, which property is assessed annually by the state board of railroad assessors. The following property is exempt from taxation: buildings used exclusively as places of public worship, as public schoolhouses, or both, with the furniture and books therein contained, and used exclusively for the accommodation of schools and religious meetings, together with the grounds owned thereby, not exceeding in any one case 10 acres, if not leased or otherwise used with a view to profit; lands used exclusively as graveyards; buildings and parts of buildings belonging to scientific, literary, or benevolent associations and used exclusively for scientific, literary, or benevolent purposes, together with lands, not exceeding 5 acres, occupied by such institutions and attached thereto, if not leased or otherwise used with a view to profit, and all books, papers, furniture, apparatus, and instruments belonging to such association and used exclusively for their purposes; moneys and credits belonging exclusively to universities, colleges, academies, or public schools of any kind, or to religious, literary, scientific, benevolent, or charitable institutions, appropriated solely to sustain such institutions, not exceeding in amount or in income arising therefrom the limit prescribed by their charters; property belonging exclusively to the United States or to the state, county, city, town, or school district except lands bid off for counties or cities at tax sale; works, machinery, and fixtures belonging to and owned by any town, city, or village, and used exclusively for conveying water to such town, city, or village; fire engines and other

implements used for the extinguishment of fires, with the buildings used exclusively for the safe keeping thereof and for the meeting of fire companies, whether belonging to any town, city, or village, or to any fire company organized therein; personal property to the amount of $200 for each family; wearing apparel of every person; public libraries, and family libraries and schoolbooks of every person and family, not exceeding in value in any one case $50.

The board of county commissioners of each county is a county board of equalization, charged with the duty of annually equalizing the valuation of personal property and biennially in even years of equalizing the valuation of real estate, having due regard to the relative situation, quality of soil, improvements, and natural advantages possessed by each tract or lot. The county clerk, as clerk of the board, is required to prepare and forward to the state auditor an abstract of the assessments in detail as thus equalized.

The state board of equalization, consisting of the secretary of state, auditor, and treasurer, is charged with the annual equalization of the valuations of all taxable property, including railroads, by adding to or deducting from the valuations such rate per cent as said board may deem equitable. It can not, however, reduce the aggregate valuation of the state. The state auditor is required to report the action of the board to the several county clerks immediately upon its adjournment.

Upon the valuations thus assessed and equalized by the county and state boards all ad valorem taxation within the state is levied.

The valuation herein reported is that assessed and equalized for 1890.

Railroad property is included as personal property in the assessment of both 1890 and 1880, amounting to $57,866,233 in 1890 and $20,547,803 in 1880.

AD VALOREM TAXATION.

The taxation herein shown was levied upon the valuation of 1890, poll taxes, special assessments made in cities upon real estate benefited by local improvements, and highway taxes paid in labor not being included.

The rate of state taxation is 4.25 mills upon each dollar of valuation: 3.4 mills for the general revenue fund, 0.4 mill for the state house fund, 0.2 mill for the interest fund, and 0.25 mill for the current university fund. The state tax herein shown is as reported to the Census Office, but it seems slightly in excess of the computation at the above named rate. There is no state or county taxation for school purposes. The taxation for county purposes is levied by the boards of county commissioners.

The several school districts levy taxation for school purposes, including the erection of new buildings, the purchase of sites, and the payment of the principal and interest of school district bonds.

The valuation of the several counties, townships, cities, and towns herein reported is as returned to this office by county and local officials; the state taxation is taken from the report of the state auditor, and all county, municipal, and school district taxation is as returned by county and municipal officers in special reports to this office. In a few counties only the total school district taxation was reported, and in such cases the several townships and cities therein are charged with their proportion thereof, computed at an average rate for the whole county.

The aggregate taxation herein shown for 1880, as stated in volume VII, Tenth Census report, omitted township taxation amounting to $564,829, which amount should be added for comparative purposes, making the total taxation for that year $4,979,650.

ASSESSED VALUATION OF PROPERTY TAXED AND AD VALOREM TAXATION, IN DETAIL: 1890.

COUNTIES AND MUNICIPALITIES.	ASSESSED VALUATION.			AD VALOREM TAXATION.					
					Levy, except for schools.			Levy for schools.	
	Total.	Real estate.	Personal property.	Total.	State.	County.	Municipal.	State.	County and minor division.
The State	$347,717,219	$241,100,071	$106,617,148	$12,756,148	$1,480,960	$3,822,336	$3,229,056	.....	$4,223,796
Allen	3,542,642	2,534,560	1,008,082	108,900	13,097	33,655	24,130	.....	38,018
Elsmore township	332,920	256,407	76,513	9,151	1,230	3,163	1,495	.....	3,263
Humboldt city	207,168	137,239	69,929	5,532	767	1,968	(a)	.....	2,797
Humboldt township	202,743	138,094	64,649	6,082	750	1,926	1,419	.....	1,987
Iola city	256,057	177,512	78,545	12,086	947	2,433	3,584	.....	5,122
Iola township	354,500	324,135	130,365	11,824	1,312	3,368	3,670	.....	3,474
Marmaton township	375,871	252,935	122,936	11,053	1,391	3,571	2,407	.....	3,684
Osage township	220,504	151,617	68,887	5,480	816	2,095	408	.....	2,161
Anderson	3,469,223	2,122,186	1,347,037	112,231	14,272	48,569	18,167	.....	31,223
Garnett city	382,743	217,913	164,830	13,244	1,569	5,359	2,871	.....	3,445
Ozark township	256,451	128,366	128,085	8,672	1,051	3,590	1,723	.....	2,308
Reeder township	319,801	215,945	103,856	10,937	1,311	4,477	2,271	.....	2,878
Rich township	369,981	175,185	194,796	11,780	1,517	5,180	1,753	.....	3,330
Westphalia township	274,945	179,955	94,990	8,551	1,127	3,849	1,100	.....	2,475

a No municipal tax.

ASSESSED VALUATION OF PROPERTY TAXED AND AD VALOREM TAXATION, IN DETAIL: 1890—Continued.

COUNTIES AND MUNICIPALITIES.	ASSESSED VALUATION.			AD VALOREM TAXATION.					
					Levy, except for schools.			Levy for schools.	
	Total.	Real estate.	Personal property.	Total.	State.	County.	Municipal.	State.	County and minor division.
Atchison	$6,184,792	$4,478,240	$1,706,552	$267,795	$26,515	$86,445	$93,652	.....	$61,183
Atchison city	3,087,160	2,329,630	757,530	170,680	13,235	43,220	a83,353	.....	30,872
Benton township	374,180	286,320	87,860	10,870	1,604	5,239	1,190	.....	2,837
Center township	383,740	252,080	131,660	12,219	1,645	5,372	1,193	.....	4,009
Grasshopper township	379,812	313,420	66,392	12,717	1,628	5,175	1,191	.....	4,723
Kapioma township	207,640	160,420	47,220	6,778	890	2,907	682	.....	2,299
Lancaster township	439,820	328,960	110,860	15,152	1,886	6,158	2,118	.....	4,990
Mount Pleasant township	360,010	221,200	138,810	10,622	1,544	5,040	1,265	.....	2,773
Shannon township	691,810	452,560	239,250	20,278	2,966	9,685	1,763	.....	5,864
Walnut township	260,620	133,650	126,970	8,479	1,117	3,649	897	.....	2,816
Barber	3,076,791	2,453,940	622,851	115,418	12,475	46,152	21,137	.....	35,654
Medicine Lodge city	268,337	182,530	85,807	17,308	1,073	4,025	7,782	.....	4,428
Medicine Lodge township	370,979	282,412	88,567	13,578	1,484	5,565	2,226	.....	4,303
Barton	2,712,587	1,717,092	995,495	117,268	12,898	29,296	30,453	.....	44,621
Great Bend city	435,605	308,205	127,400	25,750	2,071	4,705	9,814	.....	9,160
Lakin township	389,965	182,840	207,125	15,546	1,854	4,212	3,523	.....	5,957
Bourbon	5,953,676	3,859,600	2,094,076	199,537	24,876	59,537	50,706	.....	64,418
Drywood township	284,952	151,560	133,392	6,989	1,196	2,850	142	.....	2,801
Fort Scott city	2,258,980	1,579,600	679,380	106,621	9,484	22,590	45,180	.....	29,367
Franklin township	255,040	203,110	51,930	5,777	1,071	2,550	128	.....	2,028
Marion township	477,334	316,180	161,154	12,474	2,003	4,773	1,241	.....	
Marmaton township	355,584	198,025	157,559	8,782	1,493	3,556	178	.....	4,457
Mill Creek township	249,270	189,505	59,765	6,376	1,046	2,493	872	.....	3,555
Osage township	312,742	158,165	154,577	7,661	1,313	3,127	156	.....	1,965
Pawnee township	260,423	137,430	122,993	6,509	1,093	2,604	260	.....	3,065
Scott township	800,380	472,100	328,280	20,228	3,360	8,004	1,040	.....	2,552
Timberhill township	174,417	114,485	59,932	4,919	732	1,744	698	.....	7,824
Brown	5,280,318	3,216,498	2,063,820	181,527	23,586	54,123	55,624	.....	1,745
Hamlin township	354,360	220,045	134,315	10,530	1,583	3,632	2,452	.....	48,194
Hiawatha city	564,363	285,225	279,138	25,809	2,521	5,785	9,876	.....	2,863
Hiawatha township	602,895	384,390	218,505	18,161	2,693	6,180	4,522	.....	7,627
Horton city	433,988	341,978	92,010	28,088	1,938	4,448	13,888	.....	4,766
Irving township	251,100	192,280	58,820	7,688	1,122	2,574	1,632	.....	7,814
Mission township	825,913	435,888	390,025	24,256	3,689	8,465	6,607	.....	2,360
Morrill township	358,560	210,090	148,470	10,035	1,602	3,675	2,251	.....	5,495
Powhatan township	391,430	240,840	150,590	10,704	1,748	4,012	2,153	.....	2,507
Robinson township	344,720	230,720	114,000	9,921	1,540	3,533	2,758	.....	2,791
Walnut township	482,902	288,397	194,505	14,687	2,157	4,950	4,105	.....	2,090
Washington township	409,525	223,675	185,850	11,925	1,829	4,198	3,686	.....	3,475
Butler	5,207,210	3,475,814	1,731,396	196,185	25,847	44,261	52,748	.....	2,212
Augusta city	119,735	100,968	18,767	6,203	594	1,018	2,257	.....	73,329
Augusta township	279,323	107,650	171,673	10,352	1,386	2,374	2,933	.....	2,334
Douglas township	242,570	172,719	69,851	11,093	1,204	2,062	3,867	.....	3,659
Eldorado city	518,623	391,060	127,563	34,469	2,574	4,408	17,115	.....	3,960
Little Walnut township	155,834	96,436	59,398	5,860	773	1,325	1,721	.....	10,372
Chase	2,936,614	1,732,666	1,203,948	78,512	12,378	33,190	6,617	.....	2,041
Bazaar township	507,659	377,550	130,109	13,273	2,103	5,760	924	.....	26,327
Diamond Creek township	569,287	307,321	261,966	12,543	2,247	6,153	1,174	.....	4,486
Falls township	789,653	381,898	407,755	25,486	3,333	9,127	2,632	.....	2,969
Toledo township	456,944	307,214	149,730	11,169	1,881	5,156	772	.....	10,394
Chautauqua	2,118,294	1,265,798	852,496	85,098	10,192	37,629	10,167	.....	3,360
Belleville township	234,531	119,578	114,953	9,823	1,128	4,163	1,454	.....	27,110
Jefferson township	220,570	145,042	75,528	8,566	1,061	3,915	1,200	.....	3,078
Sedan township	297,576	197,781	99,795	14,790	1,431	5,282	3,256	.....	2,390
Cherokee	4,011,523	2,811,741	1,199,782	155,512	15,923	60,173	33,049	.....	4,821
Baxter city	167,658	125,650	42,008	11,839	670	2,515	3,462	.....	46,367
Cherokee township	236,719	153,018	83,701	8,434	942	3,551	594	.....	5,192
Columbus city	312,932	232,940	79,992	19,345	1,241	4,694	7,989	.....	3,347
Galena city	186,949	102,245	84,704	11,305	743	2,804	4,827	.....	5,421
Garden township	139,900	108,168	31,732	4,297	555	2,099	130	.....	2,931
Lola township	241,588	160,445	81,143	8,147	960	3,624	907	.....	1,513
Lowell township	172,619	89,956	82,663	4,924	685	2,589	240	.....	2,656
Lyon township	186,253	160,218	26,035	5,925	740	2,794	343	.....	1,410
Mineral township	267,955	149,740	118,215	8,381	1,002	4,019	290	.....	2,048
Neosho township	252,134	196,962	55,172	7,703	999	3,782	1,292	.....	3,010
Pleasant township	205,740	179,396	26,344	6,417	817	3,086	569	.....	1,630
Ross township	275,974	204,339	71,635	6,570	1,094	4,140	256	.....	1,945
Shawnee township	197,116	139,293	57,823	5,428	787	2,957	184	.....	1,080
Sheridan township	290,107	274,087	16,020	8,371	1,149	4,352	400	.....	1,500
Spring Valley township	325,912	185,677	140,235	9,511	1,293	4,889	1,220	.....	2,470
Weir city	113,373	75,493	37,880	10,104	448	1,701	4,056	.....	2,109
Cheyenne	970,279	784,196	186,083	38,323	3,756	11,862	3,789	.....	3,899
Clark	1,284,953	956,660	328,293	48,658	6,747	12,666	15,486	.....	18,916
Clay	2,858,882	1,893,588	965,294	113,694	13,701	42,883	15,500	.....	13,759
Clay Center city	490,692	339,397	151,295	20,171	2,355	7,360	3,312	.....	41,610
Clay Center township	324,260	133,132	191,128	11,790	1,556	4,864	649	.....	7,144
Mulberry township	139,195	108,224	30,971	5,340	668	2,088	557	.....	4,721
Cloud	4,079,569	2,735,683	1,343,886	139,314	16,483	36,729	38,675	.....	2,027
Clyde city	262,584	115,894	146,690	11,302	1,061	2,363	4,727	.....	47,427
Concordia city	603,309	335,956	267,553	31,320	2,422	5,430	14,470	.....	3,151
Elk township	102,556	95,710	6,846	6,149	414	923	3,523	.....	8,098
									1,289

a Exclusive of $43,526 special improvement taxes levied upon certain real estate.

ASSESSED VALUATION OF PROPERTY TAXED AND AD VALOREM TAXATION, IN DETAIL: 1890—Continued.

COUNTIES AND MUNICIPALITIES.	ASSESSED VALUATION.			AD VALOREM TAXATION.					
	Total.	Real estate.	Personal property.	Total.	Levy, except for schools.			Levy for schools.	
					State.	County.	Municipal.	State.	County and minor division.
Cloud—Continued.									
Grant township	$230,606	$135,856	$94,750	$5,088	$932	$2,075	.....	.....	$2,081
Shirley township	203,631	159,319	44,312	5,330	823	1,833	$816	.....	1,858
Solomon township	301,125	208,899	92,226	7,863	1,217	2,710	584	.....	3,352
Starr township	213,807	132,600	81,207	9,005	864	1,924	2,820	.....	3,397
Coffey	3,558,292	2,479,301	1,078,991	123,329	15,248	53,374	16,415	.....	38,292
Burlington city	442,315	296,042	146,273	19,462	1,893	6,635	5,413	.....	5,521
Leroy township	137,891	84,527	53,364	6,450	590	2,068	2,275	.....	1,517
Liberty township	305,880	205,880	100,000	9,202	1,309	4,588	418	.....	2,887
Lincoln township	164,102	101,917	62,185	5,396	702	2,462	427	.....	1,805
Ottumwa township	208,242	158,261	49,981	6,698	891	3,124	.....	.....	2,683
Pleasant township	328,297	235,827	92,470	9,547	1,405	4,924	.....	.....	3,218
Rock Creek township	286,228	158,179	128,049	10,871	1,225	4,293	2,204	.....	3,149
Comanche	1,513,826	1,309,029	204,797	50,681	5,736	22,366	4,393	.....	18,186
Cowley	6,905,586	4,809,764	2,095,822	288,013	30,797	69,056	91,298	.....	96,862
Arkansas city	1,418,014	1,101,400	316,614	89,807	6,320	14,180	38,286	.....	31,021
Bolton township	332,703	227,183	105,520	9,960	1,481	3,327	1,692	.....	3,460
Creswell township	272,058	179,469	92,589	9,074	1,212	2,721	2,312	.....	2,829
Dexter township	240,178	144,865	95,313	7,353	1,070	2,402	1,383	.....	2,498
Ninnescah township	199,853	127,097	72,756	5,366	890	1,998	400	.....	2,078
Pleasant Valley township	241,071	165,115	75,956	11,415	1,073	2,411	5,424	.....	2,507
Richland township	277,202	172,693	104,509	6,889	1,234	2,772	.....	.....	2,883
Silver Creek township	183,936	106,696	77,240	5,341	819	1,839	770	.....	1,913
Vernon township	292,194	154,355	137,839	7,554	1,301	2,922	292	.....	3,039
Walnut township	275,994	160,471	115,523	9,205	1,229	2,760	2,346	.....	2,870
Windsor township	291,173	163,640	127,533	7,674	1,297	2,912	437	.....	3,028
Winfield city	1,152,223	887,088	265,135	57,611	5,134	11,522	20,164	.....	20,791
Crawford	5,039,086	3,249,601	1,789,485	195,612	20,420	44,447	51,128	.....	79,617
Baker township	672,068	352,638	319,430	15,710	2,723	5,967	1,620	.....	5,400
Cherokee city	99,962	56,996	42,966	4,044	405	878	1,816	.....	945
Crawford township	434,537	262,420	172,117	12,687	1,761	3,834	2,892	.....	4,200
Girard city	366,009	256,380	109,629	22,791	1,483	3,214	9,435	.....	8,659
Grant township	190,040	157,885	32,155	6,497	770	1,671	315	.....	3,741
Lincoln township	394,315	247,714	146,601	12,555	1,598	3,498	2,059	.....	5,400
Osage township	373,770	265,695	108,075	13,115	1,515	3,294	3,106	.....	5,200
Pittsburg city	839,900	623,690	216,210	55,195	3,403	7,387	18,988	.....	25,417
Sheridan township	535,073	327,046	208,027	18,882	2,168	4,707	6,952	.....	5,055
Sherman township	339,738	205,484	134,254	10,302	1,377	2,970	955	.....	5,000
Walnut township	437,948	250,993	186,955	13,459	1,775	3,867	2,217	.....	5,600
Washington township	355,726	242,660	113,066	10,375	1,442	3,160	773	.....	5,000
Decatur	1,674,232	1,136,598	537,634	53,811	7,405	19,126	7,490	.....	19,790
Oberlin township	317,255	194,537	122,718	12,702	1,403	3,623	4,749	.....	2,927
Dickinson	5,039,927	3,205,115	1,834,812	203,911	21,420	65,551	46,138	.....	70,802
Abilene city	740,989	506,987	234,002	36,699	3,149	9,816	12,046	.....	11,688
Center township	323,530	160,011	163,519	13,939	1,375	4,236	3,379	.....	4,949
Herington city	180,801	99,719	81,082	16,149	768	2,446	6,604	.....	6,331
Hope township	221,637	130,143	91,494	10,595	942	2,881	2,787	.....	3,895
Lincoln township	375,924	179,512	196,412	15,704	1,598	4,887	4,363	.....	4,856
Lyon township	252,834	102,710	150,124	8,125	1,075	3,287	2,183	.....	1,580
Doniphan	2,432,440	1,169,569	1,262,871	129,371	12,003	65,676	23,244	.....	28,448
Center township	455,887	193,304	262,583	23,153	2,250	12,309	3,261	.....	5,333
Iowa township	530,296	279,581	250,715	29,197	2,614	14,318	6,061	.....	6,204
Washington township	471,361	94,542	376,819	22,918	2,326	12,727	2,351	.....	5,514
Wayne township	233,966	152,661	81,305	13,718	1,155	6,317	3,509	.....	2,737
Wolfe River township	446,330	257,502	188,828	24,293	2,203	12,051	4,819	.....	5,220
Douglas	4,982,364	3,374,362	1,608,002	215,129	21,360	89,683	54,283	.....	49,803
Eudora township	366,360	236,477	129,883	14,691	1,570	6,595	3,522	.....	3,004
Lawrence city	1,856,966	1,282,475	574,491	104,522	7,961	33,425	38,996	.....	24,140
Lecompton township	274,857	122,835	152,022	9,978	1,178	4,948	1,597	.....	2,255
Marion township	306,940	225,850	81,090	10,041	1,316	5,525	683	.....	2,517
Palmyra township	587,060	409,270	177,790	21,055	2,517	10,567	3,156	.....	4,815
Wakarusa township	717,555	489,465	228,090	24,028	3,075	12,916	2,153	.....	5,884
Willow Springs township	236,175	186,410	49,765	7,757	1,013	4,251	556	.....	1,937
Edwards	1,358,299	922,886	435,413	49,934	6,176	20,039	6,844	.....	16,875
Kinsley township	495,788	359,444	136,344	26,368	2,255	8,825	6,160	.....	9,128
Elk	2,664,977	1,722,419	942,558	78,692	11,230	15,990	19,232	.....	32,240
Elk Falls township	276,118	168,983	107,135	6,828	1,435	1,657	490	.....	3,246
Greenfield township	340,798	206,424	134,374	10,172	1,164	2,045	2,931	.....	4,032
Howard township	301,088	198,443	102,645	8,085	1,088	1,807	1,628	.....	3,562
Howard city	258,004	139,669	118,335	10,376	1,269	1,548	3,790	.....	3,769
Longton township	230,234	139,329	90,905	7,081	1,204	1,381	1,772	.....	2,724
Union Center township	285,642	224,577	61,065	8,425	971	1,714	2,361	.....	3,379
Wildcat township	296,922	183,696	113,226	8,826	1,251	1,782	2,280	.....	3,513
Ellis	1,843,285	1,274,376	568,909	59,280	7,963	26,702	5,483	.....	19,132
Big Creek township	184,933	115,885	69,048	6,091	799	2,682	423	.....	2,187
Ellis city	205,559	102,802	102,757	7,473	888	2,981	1,666	.....	1,938
Ellis township	210,873	148,405	62,468	6,371	911	3,058	416	.....	1,986
Hays city	237,625	124,554	113,071	9,187	1,027	3,446	1,901	.....	2,813
Ellsworth	2,756,897	1,841,391	915,506	110,238	10,541	30,326	28,890	.....	40,481
Ellsworth city	364,014	240,753	123,261	28,692	1,391	4,004	14,197	.....	9,100
Ellsworth township	248,191	180,492	67,699	9,671	948	2,730	2,345	.....	3,648
Wilson township	246,782	146,072	100,710	8,778	943	2,715	1,500	.....	3,620

ASSESSED VALUATION OF PROPERTY TAXED AND AD VALOREM TAXATION, IN DETAIL: 1890—Continued.

COUNTIES AND MUNICIPALITIES.	ASSESSED VALUATION.			AD VALOREM TAXATION.					
	Total.	Real estate.	Personal property.	Total.	Levy, except for schools.			Levy for schools.	
					State.	County.	Municipal.	State.	County and minor division.
Finney	$1,856,462	$1,410,825	$445,637	$51,392	$7,152	$20,456	$8,794	.....	$14,990
Garden city	600,862	479,405	121,457	19,649	2,252	6,363	6,757	.....	4,277
Ford	2,706,864	1,829,440	877,424	106,340	10,920	41,608	23,117	.....	30,695
Dodge city	494,806	405,448	89,358	27,288	1,979	7,620	10,267	.....	7,422
Dodge township	312,494	164,970	147,524	11,218	1,250	4,812	1,875	.....	3,281
Franklin	4,887,012	3,194,388	1,692,624	151,823	20,416	50,092	29,587	.....	51,728
Centropolis township	222,657	159,080	63,577	6,108	931	2,282	668	.....	2,227
Franklin township	328,153	204,090	124,063	9,539	1,372	3,364	1,521	.....	3,282
Ottawa city	1,284,783	833,359	451,424	58,368	5,370	13,169	23,126	.....	16,703
Peoria township	211,291	138,775	72,516	5,585	883	2,166	423	.....	2,113
Pottawatomie township	211,054	127,410	83,644	5,788	882	2,163	633	.....	2,110
Williamsburg township	324,536	176,255	148,281	8,902	1,357	3,326	974	.....	3,245
Garfield	403,695	384,842	18,853	12,418	1,287	4,010	368	.....	6,753
Geary	2,173,173	1,477,435	695,738	91,209	9,472	a30,041	24,833	.....	26,863
Junction city	745,012	518,335	226,677	47,171	3,243	10,226	21,759	.....	11,943
Smoky Hill township	543,876	294,830	249,046	16,326	2,373	7,514	1,097	.....	5,342
Gove	1,130,175	720,066	410,109	35,283	5,735	11,336	841	.....	17,371
Graham	1,451,436	1,169,284	282,152	40,276	6,278	14,053	1,985	.....	17,960
Grant	724,208	698,128	26,080	27,149	2,062	8,233	2,854	.....	14,000
Gray	1,164,735	732,313	432,422	47,916	4,915	18,756	7,849	.....	16,396
Greeley	930,034	763,889	166,145	35,427	3,953	15,126	3,176	.....	13,172
Greenwood	4,326,562	2,575,683	1,750,879	156,878	20,897	45,862	38,497	.....	51,622
Eureka city	458,804	301,327	157,477	26,673	2,216	4,863	10,682	.....	8,912
Fall River township	183,705	112,500	71,205	4,909	887	1,947	71	.....	2,004
Janesville township	461,370	311,701	149,669	12,386	2,228	4,891	1,066	.....	4,201
Madison township	502,147	315,480	186,667	15,831	2,425	5,323	2,686	.....	5,397
Otter Creek township	304,144	157,858	146,286	7,073	1,469	3,224	.....	.....	2,380
Salem township	280,615	201,230	79,385	10,248	1,355	2,975	2,607	.....	3,311
Salt Springs township	273,748	171,599	102,149	8,455	1,322	2,902	713	.....	3,518
Twin Grove township	286,128	128,035	158,093	10,306	1,382	3,033	2,515	.....	3,376
Hamilton	1,090,940	689,562	401,378	51,469	5,166	16,620	13,705	.....	15,978
Harper	2,978,310	2,110,432	867,878	147,162	14,219	34,055	51,478	.....	47,410
Anthony city	473,167	305,334	167,833	37,434	2,271	5,413	22,712	.....	7,038
Harper city	277,312	226,920	50,392	16,289	1,331	3,172	7,349	.....	4,437
Stohrville township	216,578	156,311	60,267	9,731	1,040	2,478	2,748	.....	3,465
Harvey	4,184,573	2,819,527	1,365,046	144,705	17,784	29,090	46,072	.....	51,759
Burrton township	249,687	123,547	126,140	8,704	1,061	1,748	2,808	.....	3,087
Halstead city	114,120	59,951	54,169	6,096	485	799	2,476	.....	2,336
Halstead township	229,112	127,466	101,646	9,345	974	1,604	1,447	.....	5,320
Newton city	1,280,743	945,903	334,840	59,325	5,443	8,965	24,256	.....	20,661
Sedgwick township	353,032	196,407	156,625	9,662	1,500	2,471	3,824	.....	1,867
Haskell	755,119	731,966	23,153	29,064	1,926	12,505	3,536	.....	11,097
Hodgeman	1,244,646	1,053,224	191,422	36,976	4,520	16,817	2,605	.....	13,034
Jackson	3,815,181	2,647,759	1,167,422	132,822	15,127	44,401	36,068	.....	37,226
Cedar township	247,105	167,474	79,631	8,064	988	2,876	1,730	.....	2,470
Douglas township	364,280	241,916	122,364	11,596	1,457	4,240	2,560	.....	3,339
Garfield township	250,920	176,205	74,715	7,680	1,004	2,921	1,255	.....	2,500
Grant township	337,276	264,032	73,244	9,066	1,349	3,926	1,302	.....	2,489
Holton city	395,794	277,904	117,890	19,030	1,583	4,607	6,716	.....	6,124
Jefferson township	271,224	166,566	104,658	10,642	1,085	3,157	4,263	.....	2,137
Whiting township	324,840	182,463	142,377	10,617	1,299	3,781	1,931	.....	3,606
Jefferson	3,940,381	2,596,632	1,343,749	136,444	17,136	45,708	34,678	.....	38,922
Delaware township	654,689	386,897	267,792	25,335	2,847	7,594	8,347	.....	6,547
Jefferson township	414,340	289,395	124,945	14,273	1,802	4,806	3,522	.....	4,143
Kentucky township	326,391	208,919	117,472	9,823	1,420	3,786	1,353	.....	3,264
Norton township	301,002	208,250	92,752	10,370	1,309	3,492	2,559	.....	3,010
Osawkie township	271,034	171,655	99,379	8,007	1,179	3,144	1,152	.....	2,532
Oskaloosa township	380,754	249,072	131,682	15,406	1,656	4,417	5,525	.....	3,808
Rock Creek township	438,550	257,786	180,764	14,598	1,907	5,087	3,508	.....	4,096
Rural township	193,407	128,332	65,075	5,666	841	2,244	774	.....	1,807
Union township	267,243	176,503	90,740	8,799	1,162	3,100	1,865	.....	2,672
Valley Falls city	153,323	101,300	52,023	8,692	666	1,779	4,254	.....	1,993
Jewell	3,601,219	2,267,317	1,333,902	107,549	15,438	29,720	18,767	.....	43,623
Buffalo township	243,415	157,954	85,461	8,645	1,044	2,008	2,623	.....	2,970
Burr Oak township	204,516	126,846	77,670	8,777	877	1,687	2,373	.....	3,840
Center township	332,680	147,691	184,989	9,762	1,427	2,745	1,531	.....	4,059
Johnson	4,374,542	2,728,250	1,646,292	156,066	17,851	28,416	72,065	.....	37,734
Aubry township	265,520	162,209	103,311	10,308	1,083	1,724	4,152	.....	3,349
Gardner township	340,489	226,775	113,714	10,571	1,389	2,211	4,326	.....	2,645
Lexington township	445,873	266,000	179,873	14,089	1,820	2,896	6,238	.....	3,135
McCamish township	308,324	197,696	110,628	15,752	1,258	2,002	7,906	.....	4,586
Monticello township	392,190	170,896	221,294	11,790	1,600	2,547	5,712	.....	1,931
Olathe city	417,633	285,053	132,580	27,592	1,704	2,713	14,818	.....	8,327
Olathe township	671,760	394,675	277,085	20,260	2,742	4,365	9,725	.....	3,428
Oxford township	587,035	380,302	206,733	11,724	2,396	3,814	3,584	.....	1,930
Shawnee township	649,868	461,875	187,993	23,372	2,652	4,223	10,696	.....	5,801
Springhill township	295,850	182,769	113,081	10,608	1,207	1,921	4,878	.....	2,602

a Of this amount $785 was levied in Milford township for Riley county bond fund.

ASSESSED VALUATION OF PROPERTY TAXED AND AD VALOREM TAXATION, IN DETAIL: 1890—Continued.

COUNTIES AND MUNICIPALITIES.	ASSESSED VALUATION.			AD VALOREM TAXATION.					
	Total.	Real estate.	Personal property.	Total.	Levy, except for schools.			Levy for schools.	
					State.	County.	Municipal.	State.	County and minor division.
Kearny	$1,013,290	$684,713	$328,577	$38,136	$4,462	$10,133	$6,441	.....	$17,100
Kingman	3,001,772	2,129,987	871,785	103,742	13,163	24,857	23,483	.....	42,239
Kingman city	479,143	341,029	138,114	25,126	2,101	3,967	8,705	.....	10,353
Kiowa	1,424,826	991,182	433,644	62,748	6,236	31,244	5,123	.....	20,145
Labette	4,080,426	2,509,109	1,571,317	170,053	19,026	18,971	70,152	.....	61,904
Chetopa city	204,860	155,217	49,643	15,712	955	953	9,115	.....	4,689
Elm Grove township	171,481	123,361	48,120	5,809	800	797	1,331	.....	2,881
Hackberry township	178,176	128,096	50,080	4,315	831	829	789	.....	1,866
Mound Valley township	313,678	191,148	122,530	10,738	1,463	1,459	3,117	.....	4,699
Mount Pleasant township	158,454	98,600	59,854	3,975	739	737	506	.....	1,993
Osage township	246,909	135,350	111,559	6,170	1,151	1,148	560	.....	3,311
Oswego city	291,305	209,799	81,506	25,804	1,358	1,354	17,687	.....	5,405
Parsons city	807,834	549,558	258,276	49,605	3,767	3,760	22,203	.....	19,875
Richland township	234,400	96,221	138,179	5,302	1,093	1,091	540	.....	2,578
Lane	939,081	603,586	335,495	37,935	4,356	16,783	1,339	.....	15,457
Leavenworth	9,248,681	6,906,190	2,342,491	358,782	39,307	121,157	120,471	.....	77,847
Alexandria township	246,821	201,650	45,171	6,701	1,049	3,233	617	.....	1,802
Delaware township	584,959	313,070	271,889	16,318	2,485	7,663	1,466	.....	4,704
Easton township	250,798	184,880	65,918	6,803	1,066	3,285	626	.....	1,826
Fairmount township	388,442	240,540	147,902	10,758	1,651	5,089	1,170	.....	2,848
High Prairie township	382,747	312,640	70,107	10,585	1,627	5,014	1,149	.....	2,795
Kickapoo township	634,511	296,250	338,261	17,005	2,697	8,312	950	.....	5,046
Leavenworth city	5,361,803	4,481,110	880,693	248,520	22,788	70,240	a107,236	.....	48,256
Reno township	334,508	183,255	151,253	9,084	1,422	4,382	837	.....	2,443
Sherman township	325,035	202,390	122,645	8,969	1,381	4,258	970	.....	2,360
Stranger township	372,771	249,570	123,201	10,833	1,584	4,883	1,665	.....	2,701
Tonganoxie township	366,286	240,835	125,451	13,206	1,557	4,798	3,785	.....	3,066
Lincoln	2,173,958	1,672,039	501,919	61,649	9,406	21,740	6,314	.....	24,189
Elkhorn township	149,483	95,259	54,224	4,234	647	1,495	448	.....	1,644
Lincoln city	246,431	171,811	74,620	7,721	1,067	2,464	986	.....	3,204
Linn	3,848,849	2,465,879	1,382,970	103,561	15,944	26,221	25,268	.....	35,748
Blue Mound township	438,257	259,825	178,432	13,533	1,816	2,986	4,011	.....	4,720
Centerville township	393,790	275,720	118,070	9,361	1,631	2,683	1,991	.....	3,056
La Cygne city	122,497	78,710	44,787	3,822	511	841	617	.....	1,853
Liberty township	347,414	233,629	113,785	9,874	1,439	2,367	2,859	.....	3,209
Lincoln township	271,699	183,835	87,864	7,453	1,126	1,851	1,209	.....	3,267
Mound township	451,493	269,340	182,153	12,745	1,870	3,076	4,111	.....	3,688
Paris township	273,462	222,410	51,052	5,809	1,133	1,863	976	.....	1,837
Pleasanton city	183,753	95,835	87,918	6,056	761	1,252	1,838	.....	2,205
Potosi township	368,301	209,745	158,556	12,626	1,526	2,509	5,543	.....	3,048
Scott township	300,948	210,855	90,093	6,533	1,247	2,050	520	.....	2,716
Sheridan township	327,640	182,785	144,855	7,931	1,357	2,232	1,170	.....	3,172
Logan	1,395,635	970,082	425,553	45,061	5,715	13,956	3,072	.....	22,318
Lyon	7,299,604	5,125,832	2,173,772	203,509	28,264	59,127	45,299	.....	70,819
Agnes township	371,098	232,821	138,277	10,277	1,436	3,006	2,219	.....	3,616
Americus township	549,785	409,707	140,078	12,244	2,128	4,453	165	.....	5,498
Center township	459,355	307,124	152,231	10,885	1,778	3,721	1,148	.....	4,238
Elmendaro township	572,376	435,310	137,066	13,434	2,216	4,636	858	.....	5,724
Emporia city	2,149,572	1,597,658	551,914	83,518	8,323	17,412	36,287	.....	21,496
Emporia township	882,012	611,567	270,445	20,259	3,415	7,144	880	.....	8,820
Fremont township	386,563	288,441	98,122	8,593	1,496	3,131	541	.....	3,425
Jackson township	667,329	441,783	225,546	14,660	2,583	5,405	667	.....	6,005
Pike township	371,109	238,409	132,700	8,483	1,436	3,006	425	.....	3,616
McPherson	4,774,415	3,257,526	1,516,889	147,041	20,464	36,758	36,145	.....	53,674
Canton township	265,687	143,265	122,422	8,578	1,142	2,046	2,316	.....	3,074
Lone Tree township	118,776	109,674	9,102	3,453	511	915	653	.....	1,374
McPherson city	755,577	501,562	254,015	23,992	3,249	5,818	7,747	.....	7,178
Mound township	215,567	141,607	73,960	6,718	927	1,660	1,637	.....	2,494
Smoky Hill township	383,398	233,379	150,019	13,439	1,649	2,952	4,402	.....	4,436
Superior township	185,425	115,648	69,777	5,807	797	1,428	1,437	.....	2,145
Marion	3,837,794	2,606,997	1,230,797	168,878	18,791	57,567	33,252	.....	59,268
Clear Creek township	243,186	177,874	65,312	8,646	1,216	3,648	470	.....	3,312
Doyle township	163,589	72,216	91,373	8,064	818	2,454	2,110	.....	2,682
Florence city	137,549	97,667	39,882	8,642	688	2,063	3,244	.....	2,647
Liberty township	100,225	90,777	9,448	3,082	501	1,503	84	.....	994
Marion city	293,207	266,167	27,040	16,131	1,466	4,398	5,727	.....	4,540
Peabody city	171,049	114,077	56,972	10,409	855	2,566	4,327	.....	2,661
Peabody township	191,117	85,094	106,023	8,772	956	2,867	1,265	.....	3,684
Risley township	162,301	111,785	50,516	6,874	812	2,435	1,104	.....	2,523
Marshall	4,437,118	3,069,520	1,367,598	182,352	19,486	56,795	41,117	.....	64,954
Blue Rapids City township	272,610	178,863	93,747	12,976	1,199	3,489	4,444	.....	3,844
Blue Rapids township	269,900	175,969	93,931	10,078	1,188	3,455	1,629	.....	3,806
Clear Fork township	199,316	153,686	45,630	7,373	877	2,551	1,135	.....	2,810
Frankfort city	127,000	63,928	63,072	7,107	559	1,626	1,122	.....	3,800
Guittard township	197,432	116,867	80,565	7,670	869	2,527	1,490	.....	2,784
Marysville city	304,400	200,000	104,400	16,951	1,339	3,896	7,156	.....	4,560
Murray township	328,050	196,843	131,207	12,957	1,443	4,199	2,689	.....	4,626

a Exclusive of about $28,000 special improvement taxes levied upon property benefited.

ASSESSED VALUATION OF PROPERTY TAXED AND AD VALOREM TAXATION, IN DETAIL: 1890—Continued.

COUNTIES AND MUNICIPALITIES.	ASSESSED VALUATION.			AD VALOREM TAXATION.					
	Total.	Real estate.	Personal property.	Total.	Levy, except for schools.			Levy for schools.	
					State.	County.	Municipal.	State.	County and minor division.
Marshall—Continued.									
Noble township	$202,147	$143,998	$58,149	$7,165	$889	$2,587	$839	.....	$2,850
Oketo township	157,237	98,774	58,463	5,937	692	2,013	1,015	.....	2,217
Vermilion township	201,220	124,987	76,233	7,068	885	2,576	770	.....	2,837
Waterville township	214,372	131,600	82,772	9,983	943	2,744	3,273	.....	3,023
Meade	1,011,508	749,460	262,048	59,299	3,981	32,724	9,738	.....	12,856
Miami	4,528,407	3,006,580	1,521,827	145,514	19,246	45,284	37,840	.....	43,144
Marysville township	429,936	248,485	181,451	11,672	1,827	4,299	1,935	.....	3,611
Middle Creek township	297,661	220,476	77,185	8,528	1,265	2,977	1,786	.....	2,500
Osage township	264,462	149,395	115,067	7,430	1,124	2,645	1,440	.....	2,221
Osawatomie city	164,112	122,707	41,405	7,943	697	1,641	4,226	.....	1,379
Osawatomie township	305,482	163,549	141,933	9,439	1,298	3,055	2,520	.....	2,566
Paola city	536,822	350,994	185,828	31,119	2,281	5,368	13,823	.....	9,647
Richland township	384,509	299,305	85,204	10,632	1,634	3,845	1,923	.....	3,230
Wea township	417,306	280,600	136,706	12,256	1,774	4,173	2,804	.....	3,505
Mitchell	3,214,808	2,488,908	725,900	112,236	13,038	28,933	22,249	.....	48,016
Beloit city	537,867	390,694	147,173	26,792	2,184	4,841	9,413	.....	10,354
Beloit township	253,840	183,973	69,867	7,885	1,031	2,285	1,115	.....	3,554
Cawker township	326,899	239,081	87,818	12,211	1,327	2,942	3,365	.....	4,577
Glenelder township	233,674	162,110	71,564	7,753	949	2,103	1,430	.....	3,271
Montgomery	3,853,174	2,581,721	1,271,453	194,745	18,147	78,219	47,621	.....	50,758
Caney township	257,812	162,341	95,471	12,585	1,214	5,234	3,198	.....	2,939
Cherryvale city	279,074	201,196	77,878	16,684	1,314	5,665	5,362	.....	4,343
Coffeyville city	216,803	134,471	82,332	15,547	1,021	4,401	5,637	.....	4,488
Fawn Creek township	239,142	149,144	89,998	8,981	1,126	4,855	274	.....	2,726
Independence city	538,707	412,505	126,202	30,550	2,537	10,936	7,273	.....	9,804
Independence township	383,214	239,380	143,834	20,805	1,805	7,779	6,852	.....	4,369
Liberty township	205,448	161,780	43,668	8,258	968	4,171	777	.....	2,342
Louisburg township	384,457	243,134	141,323	19,019	1,811	7,804	5,021	.....	4,383
Rutland township	170,460	141,620	28,840	6,605	763	3,460	438	.....	1,944
Sycamore township	247,724	160,416	87,308	10,890	1,167	5,029	1,870	.....	2,824
Morris	2,902,023	1,775,686	1,126,337	95,705	13,868	25,955	23,184	.....	32,698
Council Grove city	417,044	265,362	151,682	19,882	1,873	3,395	9,306	.....	5,308
Elm Creek township	294,816	204,379	90,437	5,970	1,109	2,011	581	.....	2,269
Morton	493,887	465,558	28,329	17,206	1,910	5,512	2,971	.....	6,813
Nemaha	4,077,235	2,739,512	1,337,723	139,065	18,054	32,660	31,575	.....	56,776
Home township	322,516	217,299	105,217	8,909	1,428	2,580	1,425	.....	3,476
Rock Creek township	207,860	129,743	78,117	7,093	920	1,663	2,372	.....	2,138
Sabetha city	176,442	95,730	80,712	8,465	781	1,411	2,407	.....	3,866
Seneca city	267,937	148,828	119,109	13,268	1,186	2,143	4,818	.....	5,121
Washington township	216,609	131,562	85,047	7,244	959	1,733	2,557	.....	1,995
Wetmore township	263,601	155,258	108,343	7,346	1,167	2,109	1,680	.....	2,390
Neosho	3,285,975	2,152,938	1,133,037	95,374	13,965	16,764	24,849	.....	39,796
Big Creek township	155,713	139,772	15,941	3,514	662	794	155	.....	1,903
Canville township	238,242	140,911	97,331	5,821	1,013	1,215	701	.....	2,892
Centerville township	197,069	140,176	56,893	4,490	838	1,005	249	.....	2,398
Chanute city	330,732	212,621	118,111	11,301	1,406	1,687	4,901	.....	3,307
Chetopa township	287,292	200,112	87,180	6,812	1,221	1,465	646	.....	3,480
Erie city	94,167	62,709	31,458	3,821	400	480	776	.....	2,794
Erie township	229,997	143,300	86,697	7,291	977	1,173	2,347	.....	2,165
Grant township	204,154	146,470	57,684	6,020	868	1,041	1,628	.....	2,483
Ladore township	271,885	157,608	114,277	6,382	1,155	1,387	543	.....	3,297
Lincoln township	202,784	151,488	51,296	4,565	862	1,034	203	.....	2,466
Mission township	214,965	138,098	76,867	16,161	914	1,096	11,537	.....	2,614
Osage Mission city	103,433	68,747	34,686	2,052	439	528	258	.....	827
Shiloh township	199,494	139,642	59,852	4,492	848	1,017	200	.....	2,427
Walnut Grove township	297,344	165,958	131,386	6,825	1,264	1,516	444	.....	3,601
Ness	1,518,226	951,564	566,662	66,498	7,249	16,920	20,375	.....	21,954
Norton	2,136,656	1,312,452	824,204	96,232	9,081	21,292	29,459	.....	36,400
Almena township	218,895	104,346	114,549	8,715	930	2,189	2,182	.....	3,414
Center township	153,364	74,571	78,793	3,911	652	1,534	325	.....	1,400
Norton city	213,766	114,754	99,012	15,659	909	2,138	6,413	.....	6,199
Osage	4,530,183	2,896,289	1,633,894	186,555	19,551	58,892	43,465	.....	64,647
Agency township	341,314	174,564	166,750	12,204	1,471	4,437	1,425	.....	4,871
Burlingame city	201,896	127,088	74,808	9,556	870	2,625	3,095	.....	2,966
Burlingame township	292,960	228,789	64,171	10,643	1,263	3,808	1,392	.....	4,180
Elk township	259,519	166,805	92,714	8,827	1,119	3,374	631	.....	3,703
Junction township	232,600	152,337	80,263	9,023	1,003	3,024	1,677	.....	3,319
Melvern township	241,175	163,172	78,003	10,191	1,039	3,135	2,575	.....	3,442
Osage city	345,138	263,617	81,521	18,738	1,488	4,487	6,875	.....	5,888
Ridgeway township	295,215	171,544	123,671	10,949	1,272	3,838	1,626	.....	4,213
Scranton city	87,328	37,526	49,802	3,720	376	1,135	964	.....	1,245
Scranton township	157,451	111,464	45,987	5,688	678	2,047	716	.....	2,247
Superior township	248,306	122,626	125,680	9,074	1,070	3,228	1,233	.....	3,543
Valley Brook township	347,136	198,610	148,526	14,103	1,496	4,513	3,140	.....	4,954
Osborne	2,515,878	1,744,313	771,565	84,509	10,692	25,158	10,821	.....	37,838
Osborne city	214,678	126,835	87,843	11,028	912	2,147	2,263	.....	5,706
Ross township	369,359	239,487	129,872	13,336	1,570	3,693	4,355	.....	3,718
Ottawa	2,894,563	1,949,452	945,111	111,059	12,822	40,033	19,518	.....	38,686
Minneapolis city	408,359	259,775	148,584	21,752	1,809	5,648	5,717	.....	8,578
Sheridan township	261,234	169,564	91,670	9,479	1,157	3,613	1,546	.....	3,163

ASSESSED VALUATION OF PROPERTY TAXED AND AD VALOREM TAXATION, IN DETAIL: 1890—Continued.

COUNTIES AND MUNICIPALITIES.	ASSESSED VALUATION.			AD VALOREM TAXATION.					
	Total.	Real estate.	Personal property.	Total.	Levy, except for schools.			Levy for schools.	
					State.	County.	Municipal.	State.	County and minor division.
Pawnee	$2,443,492	$1,650,893	$792,599	$58,754	$10,300	$21,928	$3,500	.....	$23,026
Larned city	796,555	518,588	277,967	20,064	3,357	7,148	1,593	.....	7,966
Phillips	2,688,340	1,880,142	808,198	97,378	11,330	29,013	21,060	.....	35 975
Kirwin township	237,701	145,739	91,962	8,308	1,002	2,565	2,171	.....	2,570
Phillipsburg township	334,575	227,921	106,654	15,086	1,410	3,610	6,051	.....	4,015
Pottawatomie	4,279,083	2,863,502	1,415,581	128,621	20,448	30,360	34,587	.....	43,226
Mill Creek township	270,217	171,703	98,514	8,474	1,291	1,919	3,057	.....	2,207
St. Mary city	163,222	105,418	57,804	7,143	780	1,159	4,091	.....	1,113
St. Mary township	223,014	145,982	77,032	7,875	1,066	1,583	3,707	.....	1,519
Wamego city	238,158	127,975	110,183	11,710	1,138	1,691	4,936	.....	3,945
Wamego township	192,298	109,520	82,778	5,230	919	1,365	1,665	.....	1,281
Pratt	2,396,385	1,553,912	842,473	87,432	10,028	23,964	23,080	.....	30,360
Center township	145,880	105,979	39,901	5,828	613	1,459	1,860	.....	1,896
Pratt city	451,815	321,153	130,662	29,685	1,898	4,518	17,395	.....	5,874
Rawlins	1,403,689	1,027,766	375,923	43,018	5,602	14,634	3,804	.....	18,978
Reno	6,155,192	4,314,507	1,840,685	279,176	26,582	86,089	73,782	.....	92,723
Grant township	267,282	107,545	159,737	9,654	1,155	3,742	1,336	.....	3,421
Grove township	224,966	104,323	120,643	8,802	972	3,150	1,800	.....	2,880
Haven township	275,505	208,730	66,775	10,584	1,190	3,857	2,011	.....	3,526
Hutchinson city	1,911,951	1,518,611	393,340	113,711	8,260	26,767	43,399	.....	35,285
Nickerson city	159,346	102,161	57,185	12,644	688	2,231	4,541	.....	5,184
Republic	3,413,897	2,033,561	1,380,336	131,863	15,899	36,529	29,763	.....	49,672
Belleville city	317,201	229,690	87,511	18,366	1,491	3,394	8,247	.....	5,234
Big Bend township	215,060	93,861	121,199	8,897	1,011	2,301	2,499	.....	3,086
Richland township	205,039	105,278	99,761	7,176	964	2,194	1,076	.....	2,942
Scandia township	255,436	134,183	121,253	9,573	1,201	2,733	1,973	.....	3,666
Rice	3,229,008	1,924,066	1,304,942	125,508	14,703	29,637	34,650	.....	46,518
Lyons city	429,425	314,321	115,104	22,854	1,955	3,942	9,835	.....	7,122
Sterling city	343,996	233,186	110,810	18,401	1,566	3,158	8,802	.....	4,875
Sterling township	276,412	162,057	114,355	8,513	1,259	2,537	847	.....	3,870
Union township	217,998	136,304	81,694	8,994	993	2,001	2,948	.....	3,052
Victoria township	252,215	107,527	144,688	9,116	1,148	2,315	2,116	.....	3,531
Riley	3,540,423	2,206,308	1,334,115	162,814	14,803	a75,710	29,583	.....	42,718
Bala township	237,560	138,550	99,010	10,266	998	5,084	1,452	.....	2,732
Madison township	290,795	179,005	111,790	12,242	1,221	6,223	1,454	.....	3,344
Manhattan city	673,111	479,295	193,816	43,857	2,827	14,405	16,865	.....	9,760
Rooks	2,063,083	1,609,569	453,514	71,644	8,845	14,476	20,894	.....	27,429
Stockton township	368,291	302,966	65,325	13,407	1,584	2,584	3,421	.....	5,818
Rush	1,469,021	1,001,564	467,457	60,984	6,243	26,906	9,790	.....	18,045
Russell	1,807,341	1,102,882	704,459	51,845	8,598	12,206	6,983	.....	24,058
Center township	286,007	177,191	108,816	9,038	1,361	1,932	1,550	.....	4,195
Fairview township	362,611	209,726	152,885	10,897	1,725	2,449	1,216	.....	5,507
Plymouth township	195,687	111,401	84,286	5,856	931	1,322	546	.....	3,057
Russell township	377,145	209,882	167,263	11,703	1,794	2,547	2,352	.....	5,010
Saline	4,529,404	2,995,251	1,534,153	182,428	20,166	47,791	49,346	.....	65,125
Salina city	1,446,320	1,054,377	391,943	69,423	6,436	15,259	28,926	.....	18,802
Smoky View township	337,752	236,302	101,450	11,176	1,503	3,563	844	.....	5,266
Scott	1,024,882	716,615	308,267	25,162	4,356	10,100	2,164	.....	8,542
Sedgwick	15,855,571	12,556,807	3,298,764	493,470	63,055	123,673	159,027	.....	147,715
Rockford township	272,013	170,787	101,226	6,375	1,088	2,122	.....	.....	3,165
Valley Center township	268,999	168,897	100,102	7,235	1,076	2,098	941	.....	3,120
Waco township	380,269	279,608	100,661	9,659	1,521	2,966	761	.....	4,411
Wichita city	9,537,024	7,822,700	1,714,324	339,504	38,148	74,389	137,333	.....	89,634
Seward	770,018	557,439	212,579	27,882	3,273	5,775	6,384	.....	12,450
Shawnee	17,017,724	12,990,360	4,027,364	541,081	68,295	96,066	234,621	.....	142,099
Dover township	329,036	218,870	110,166	7,069	1,320	1,858	1,313	.....	2,578
Mission township	498,048	353,225	144,823	9,248	1,999	2,812	1,490	.....	2,947
Monmouth township	338,924	243,960	94,964	6,887	1,360	1,914	1,018	.....	2,595
Rossville township	487,863	348,150	139,713	10,056	1,958	2,755	1,053	.....	4,290
Soldier township	1,033,152	713,170	319,982	19,124	4,146	5,834	4,163	.....	4,981
Tecumseh township	421,210	299,040	122,170	7,739	1,690	2,379	1,254	.....	2,416
Topeka city	10,077,059	7,682,460	2,394,599	400,031	40,439	56,905	214,641	.....	88,046
Topeka township	2,465,994	2,139,455	326,539	48,758	9,896	13,926	4,930	.....	20,006
Sheridan	1,383,087	1,043,181	339,906	47,866	5,059	11,071	10,749	.....	20,987
Sherman	1,549,835	1,174,929	374,906	60,546	5,204	18,875	8,927	.....	27,540
Goodland city	266,867	171,725	95,142	14,008	886	3,250	5,336	.....	4,536
Itasca township	99,491	63,106	36,385	3,616	334	1,212	279	.....	1,791
Smith	3,145,893	2,097,553	1,048,340	84,491	12,768	20,468	19,629	.....	31,626
Center township	365,345	220,190	145,155	15,543	1,531	2,381	7,959	.....	3,672
Oak township	196,621	98,982	97,639	5,984	817	1,267	1,924	.....	1,976
Stafford	2,619,325	1,830,671	788,654	87,459	10,164	36,205	2,335	.....	38,755
St. John township	404,579	273,817	130,762	14,472	1,570	5,591	1,040	.....	6,271
Stafford township	310,675	197,357	113,318	10,935	1,205	4,294	621	.....	4,815
Stanton	724,780	694,219	30,561	22,105	2,156	6,942	2,694	.....	10,313
Stevens	760,744	744,260	16,484	27,546	2,102	11,411	3,907	.....	10,126

a Includes taxes for Geary county bonds and sinking fund, amounting to about $17,500.

ASSESSED VALUATION OF PROPERTY TAXED AND AD VALOREM TAXATION, IN DETAIL: 1890—Continued.

COUNTIES AND MUNICIPALITIES.	ASSESSED VALUATION.			AD VALOREM TAXATION.					
					Levy, except for schools.			Levy for schools.	
	Total.	Real estate.	Personal property.	Total.	State.	County.	Municipal.	State.	County and minor division.
Sumner	$7,414,087	$4,933,963	$2,480,124	$269,517	$31,761	$75,824	$59,747	.....	$102,185
Belle Plaine township	352,643	215,498	137,145	10,772	1,511	3,604	2,159	.....	3,498
Caldwell city	338,563	225,916	112,647	18,168	1,450	3,460	8,294	.....	4,964
Conway township	206,010	131,905	74,105	10,657	883	2,105	4,504	.....	3,165
Falls township	304,819	182,967	121,852	8,401	1,306	3,115	1,365	.....	2,615
Gore township	215,986	122,560	93,426	6,410	925	2,207	884	.....	2,394
Guelph township	206,508	147,472	59,036	7,018	885	2,111	1,899	.....	2,123
Oxford township	312,368	200,154	112,214	10,524	1,338	3,192	2,809	.....	3,185
South Haven township	313,196	169,475	143,721	12,076	1,342	3,201	3,810	.....	3,723
Walton township	240,586	183,312	57,274	10,013	1,031	2,459	2,516	.....	4,007
Wellington city	1,037,621	680,677	356,944	46,821	4,445	10,604	15,027	.....	16,745
Thomas	1,671,151	1,102,343	568,808	61,665	6,535	30,081	2,225	.....	22,824
Morgan township	512,923	307,850	205,073	21,695	2,006	9,232	1,532	.....	8,925
Randall township	292,390	171,516	120,874	9,914	1,143	5,263	.....	.....	3,508
Trego	1,356,962	985,064	371,898	33,802	5,901	10,500	3,624	.....	13,777
Wabaunsee	3,027,398	1,862,345	1,165,053	116,546	14,973	28,760	38,179	.....	34,634
Alma city	172,346	94,355	77,991	7,056	862	1,637	2,585	.....	1,972
Alma township	200,489	104,293	96,196	9,771	1,002	1,903	4,572	.....	2,294
Mission Creek township	209,320	157,200	52,120	7,383	1,047	1,989	1,952	.....	2,395
Newbury township	342,912	213,570	129,342	12,835	1,715	3,258	3,939	.....	3,923
Wabaunsee township	400,647	203,367	197,280	12,400	2,003	3,806	2,008	.....	4,583
Wilmington township	245,624	157,794	87,830	8,822	1,228	2,333	2,451	.....	2,810
Wallace	1,211,828	836,961	374,867	45,365	4,434	16,735	1,838	.....	22,358
Washington	3,690,549	2,560,136	1,130,413	152,112	16,719	37,121	34,233	.....	64,039
Clifton township	247,023	128,640	118,383	9,630	1,119	2,471	2,448	.....	3,592
Greenleaf township	254,244	178,770	75,474	11,797	1,152	2,543	5,087	.....	3,015
Haddam township	192,629	120,530	72,099	6,588	873	1,927	1,291	.....	2,497
Hanover township	253,701	139,830	113,871	10,953	1,149	2,537	2,377	.....	4,890
Washington city	249,401	167,830	81,571	16,591	1,130	2,495	6,109	.....	6,857
Washington township	153,878	100,670	53,208	6,299	697	1,540	1,385	.....	2,677
Wichita	1,020,124	706,040	314,084	37,752	4,368	13,980	11,104	.....	8,300
Wilson	3,097,558	2,042,126	1,055,432	127,827	13,998	36,861	38,802	.....	38,166
Cedar township	189,558	128,793	60,765	7,970	857	2,256	2,522	.....	2,335
Center township	317,763	186,700	131,063	17,239	1,436	3,781	8,107	.....	3,915
Clifton township	215,476	141,644	74,132	8,358	975	2,568	2,157	.....	2,658
Colfax township	166,862	104,244	62,618	5,797	754	1,986	1,002	.....	2,055
Fall River township	237,549	171,750	65,799	7,541	1,074	2,827	713	.....	2,927
Fredonia city	346,104	267,193	78,911	15,199	1,564	4,119	5,252	.....	4,264
Neodesha city	171,614	117,667	53,947	6,219	776	2,042	1,287	.....	2,114
Neodesha township	265,445	158,650	106,795	11,611	1,200	3,159	3,982	.....	3,270
Verdigris township	194,764	133,932	60,832	8,925	880	2,318	3,328	.....	2,399
Woodson	2,462,987	1,665,055	797,932	75,665	11,153	17,266	24,036	.....	23,210
Center township	322,645	184,410	138,235	11,067	1,452	2,259	4,517	.....	2,839
Neosho Falls township	357,805	217,576	140,229	7,897	1,610	2,505	633	.....	3,149
Toronto township	336,902	222,182	114,720	7,415	1,516	2,358	576	.....	2,965
Yates Center city	256,481	179,416	77,065	14,028	1,154	1,795	7,245	.....	3,834
Wyandotte	12,860,555	10,895,371	1,965,184	635,039	49,615	165,313	236,875	.....	183,236
Argentine city	610,875	450,010	160,865	42,596	2,357	7,853	20,691	.....	11,695
Delaware township	380,926	239,706	141,220	12,113	1,469	4,897	2,077	.....	3,670
Kansas city	8,953,319	7,941,933	1,011,386	478,325	34,542	115,086	193,296	.....	135,401
Prairie township	230,907	156,814	74,093	8,381	891	2,968	1,634	.....	2,888
Quindaro township	552,975	382,065	170,910	19,128	2,133	7,108	3,758	.....	6,129
Rosedale city	334,000	280,000	54,000	13,734	1,288	4,294	4,316	.....	3,836
Shawnee township	744,254	596,324	147,930	25,545	2,871	9,567	4,737	.....	8,370
Wyandotte township	1,053,299	848,519	204,780	35,217	4,064	13,540	6,366	.....	11,247

KENTUCKY.

ASSESSED VALUATION.

The assessment of all taxable property except that of railroads is made annually as of September 15, and includes all real estate with the improvements thereon, and all tangible and intangible personal property except such as is enumerated in the following express exemptions: property of the United States and the securities thereof, which are, by act of Congress, exempt from taxation; property of the commonwealth; cattle of the value of $50; all crops that are raised in the year in which the assessment is made; articles manufactured in the family for family use; all poultry raised for family use and the provisions on hand for family use; property owned in its entirety by counties, cities, and towns which is necessary to carry on the government thereof; public schools, churches, and all property of seminaries, asylums, hospitals, infirmaries, and colleges; all funds devoted to charitable purposes; church parsonages, and public cemeteries except those owned by joint-stock companies or associations which declare a dividend, and property which is maintained by general state taxation. Such exemptions, however, do not apply to any property devoted to educational, religious, or charitable purposes, as above enumerated, which is used or employed for gain of any person, nor any property of which the products, rents, or uses are not

devoted solely to the objects of the institution, as contradistinguished from personal gain of the individuals connected with the institution.

The value of cattle exempt from taxation is reported by the auditor of public accounts as $5,295,283.

It appears from the form of the tax books prescribed by law that household furniture to the value of $250, professional libraries to the same amount, sewing and knitting machines to the value of $50, and agricultural implements and machinery to the value of $250 are also exempt from taxation, space for listing these kinds of property in excess of amounts stated being provided for.

Every property owner is required to list under oath all and every species of property belonging to him or in his possession on September 15 and value each species at its fair cash value. This requirement seems to be for the purpose of simply assisting the county assessor in the performance of his duty, for the law further provides that the assessor shall, from his own knowledge, and from the statements of the persons listing property, and such other evidence as he may be able to obtain, and upon oath of witnesses sworn by him, fix a full and fair value of all taxable property.

In case of omission of any property by the assessor, the sheriff or the county clerk is directed to assess it and to add the amount to the tax books, being governed in such action by the law regulating the duty of the assessor.

The board of supervisors in each county, consisting of 5 persons resident in different portions of the county, annually appointed by the county judge, convenes at the county seat on the first Monday of January for the purpose of correcting and equalizing the assessments. The county clerk is required to deliver to the board the assessor's book, together with a statement of the conveyance of real estate in the county during the preceding year, showing the names of the parties, the description of the lands or lots, and the consideration paid, which must be considered by the board, in connection with other information, in ascertaining and fixing the true cash valuation of property in the county.

The state board of equalization of assessments, composed of 1 person having the qualifications of an elector from each of the 4 appellate districts of the state, and the auditor of public accounts, who hold their offices for the period of 2 years, meets annually in March to equalize the assessments as between the several counties. The board is required to fix the value of real estate at 70 per cent of its cash value, and in equalizing personal property in every county to add to or subtract from the assessed value the same per cent as is added to or subtracted from the assessment of real estate for the same county. County clerks are required to furnish to the board, for its guidance, statements of conveyances of real estate similar to those furnished to the boards of supervisors. Upon completion of the equalization the auditor of public accounts certifies to the sheriff and county clerk of each county the action of the board.

Since the passage of the act of May 17, 1886, relating to revenue and taxation, railroad property, including real estate, roadbed, and rolling stock, has not been subjected to assessment for taxation by counties, cities, and towns directly. Under that act the railroad commission, consisting of 3 persons, 1 from each superior court district, appointed by the governor, by and with the advice and consent of the senate, annually assesses all railroad property as of July 1 and apportions the values among the several counties, cities, and towns as the basis for levy of taxation for all purposes, state, county, and local, at the same rates of taxation as are levied upon other property.

Upon the assessments thus made ad valorem taxation within the state is mainly levied, but in certain cities under special charters taxation for municipal purposes only is laid upon assessments made by local officials.

The valuation herein reported for 1890 embraces real and personal property locally assessed as of September 15, 1889, and equalized by the state board of assessments in March, 1890, and railroad property assessed by the railroad commission as of July 1, 1890, which assessment is included with that of personal property reported. The surplus of national and state banks and trust companies above 10 per cent of their capital stock, amounting to $10,031,292, dividends of turnpike roads, gross receipts of telephone companies, premiums of insurance companies, and distilled spirits made of grain or fruit, amounting to $4,829,568, are subject to an ad valorem taxation for state purposes, but are not herein included.

The assessment of railroads, included with that of personal property, amounts to $35,076,367. The aggregate assessment of 1880, as shown by the Tenth Census, is exclusive of the railroad assessment for that year of $20,179,413. For comparative purposes therefore the total assessment for 1880 should be $370,743,384.

AD VALOREM TAXATION.

The taxation herein reported is that levied in 1890, and includes all the ad valorem taxation within the state except that laid upon certain taxables hereinbefore named for state purposes, also poll taxes, special taxes in the nature of licenses, and special assessments in cities levied upon real estate benefited by local improvements.

The state rate of taxation is 42.5 cents upon each $100 of valuation, applied to the following purposes: support of common schools, 22 cents; ordinary expenses of government, 15 cents; sinking fund, 5 cents, and state agricultural college, 0.5 cent.

The taxes levied by the state upon national and state banks, trust companies, distilled spirits, and certain taxes upon stock, gross receipts, and premiums of insurance companies and other corporations, amounting to $396,945, are not included, nor were such taxes included by the Tenth Census.

Taxation for all county purposes is levied by the county court, termed the levy court. Counties appear to have the power to levy school taxes, but few of them report such taxation in 1890, practically all the school taxation being levied by the state and by school districts. The counties levy poll taxes for general purposes, but the amount is not reported.

The aggregate valuation of the state and of the county has been compiled from the reports of the state board of equalization, the railroad commission, and those furnished this office by the county clerks of the several counties. The taxation for state and county purposes is as computed by this office at the rates returned by state and county officers; that for municipal and school purposes is as reported by local authorities.

ASSESSED VALUATION OF PROPERTY TAXED AND AD VALOREM TAXATION, IN DETAIL: 1890.

COUNTIES AND MUNICIPALITIES.	ASSESSED VALUATION.			AD VALOREM TAXATION.					
	Total.	Real estate.	Personal property.	Total.	Levy, except for schools.			Levy for schools.	
					State.	County.	Municipal.	State.	County and minor division.
The State	$547,596,788	$376,788,792	$170,807,996	$7,379,326	$1,095,011	$1,627,874	$2,615,406	$1,231,483	$809,552
Adair	1,703,259	1,037,337	665,922	10,342	3,406	2,129	.....	3,833	974
Allen	1,565,954	980,709	585,245	24,039	3,132	15,660	.....	3,523	1,724
Anderson	2,108,753	1,473,814	634,939	17,877	4,218	7,487	456	4,745	971
Lawrenceburg town	285,000	273,000	12,000	2,935	570	1,012	356	641	356
Ballard	3,526,933	1,038,322	2,488,611	16,588	7,054	.....	215	7,936	1,383
Barren	3,773,897	2,332,605	1,441,292	20,198	7,548	.....	.....	8,491	4,159
Bath	3,507,442	2,511,435	996,007	21,835	7,015	5,250	.....	7,892	1,678
Bell	2,881,430	2,306,709	574,721	66,811	5,763	4,322	37,682	6,483	12,561
Middleboro town	a2,500,000	2,000,000	500,000	64,618	5,000	3,750	37,682	5,625	12,561
Boone	6,577,356	4,790,777	1,786,579	42,893	13,155	11,510	752	14,799	2,677
Bourbon	11,489,804	8,843,445	2,646,359	113,943	22,980	28,725	20,978	25,852	15,408
Paris city	1,999,620	1,733,620	266,000	43,986	3,999	4,999	20,803	4,499	9,686
Boyd	4,804,056	2,443,067	2,360,989	96,693	9,608	36,030	18,434	10,809	21,812
Ashland town	1,560,290	992,081	568,209	37,098	3,121	11,702	14,043	3,551	4,681
Catlettsburg village	675,467	426,831	248,636	15,705	1,351	5,066	4,391	1,520	3,377
Boyle	6,216,870	3,672,320	2,544,550	52,132	12,434	12,123	8,250	13,988	5,337
Danville town	1,303,000	1,120,000	183,009	18,633	2,606	2,541	7,818	2,932	2,736
Bracken	3,033,894	2,319,873	714,021	32,961	6,068	12,472	1,164	6,784	6,473
Augusta city	365,500	250,500	115,000	5,936	730	1,644	914	821	1,827
Breathitt	1,422,730	995,312	427,418	9,401	2,845	2,134	.....	3,201	1,221
Breckinridge	3,685,510	2,387,665	1,297,845	24,476	7,371	3,686	2,580	8,108	2,731
Cloverport city	430,000	330,000	100,000	7,417	860	430	2,580	967	2,580
Bullitt	2,777,892	1,351,557	1,426,335	18,207	5,556	4,860	275	6,250	1,266
Butler	1,752,513	1,151,390	601,123	10,323	3,505	2,403	.....	3,943	472
Caldwell	2,607,419	1,587,203	1,020,216	47,243	5,215	27,378	4,410	5,867	4,373
Princeton town	490,000	400,000	90,000	13,598	980	5,145	4,410	1,103	1,960
Calloway	2,536,235	1,515,998	1,020,237	12,920	5,072	.....	.....	5,707	2,141
Campbell	13,703,975	12,050,559	1,653,416	309,309	27,408	41,112	167,131	30,834	42,824
Bellevue town	971,575	956,325	15,250	16,608	1,943	2,916	4,414	2,186	5,149
Dayton city	1,263,685	1,237,235	26,450	45,797	2,527	3,791	30,645	2,834	b6,000
Newport city	7,996,649	7,586,667	409,982	217,907	15,993	23,990	131,944	17,992	27,988
Carlisle	1,808,377	905,267	903,110	16,867	3,617	4,521	602	4,069	4,058
Carroll	3,039,066	1,991,316	1,047,750	26,862	6,078	7,598	3,091	6,838	3,257
Carrollton town	566,775	441,750	125,025	6,767	1,134	1,417	2,942	1,274	.....
Carter	2,238,526	1,137,859	1,100,667	21,007	4,477	11,193	.....	5,037	300
Casey	1,622,120	1,067,448	554,672	10,523	3,244	3,569	.....	3,650	60
Christian	7,741,003	5,534,212	2,206,791	83,670	15,482	23,223	15,312	17,417	12,236
Hopkinsville city	1,471,175	1,195,475	275,700	32,586	2,942	4,266	14,712	3,310	7,356
Clark	8,588,600	6,213,666	2,374,934	85,449	17,177	36,502	7,321	19,324	5,125
Winchester town	1,464,169	1,137,120	327,049	24,891	2,928	6,223	7,321	3,294	5,125
Clay	1,378,155	939,342	438,813	10,121	2,756	4,134	.....	3,101	130
Clinton	831,713	534,688	297,025	4,484	1,663	427	50	1,871	473
Crittenden	2,364,974	1,529,856	835,118	15,575	4,730	2,365	.....	5,321	3,159
Cumberland	1,272,500	800,734	471,766	7,222	2,544	636	.....	2,864	1,178

a The assessment for town purposes is $5,024,283.

b Estimated.

ASSESSED VALUATION OF PROPERTY TAXED AND AD VALOREM TAXATION, IN DETAIL: 1890—Continued.

COUNTIES AND MUNICIPALITIES	ASSESSED VALUATION.			AD VALOREM TAXATION.					
	Total.	Real estate.	Personal property.	Total.	Levy, except for schools.			Levy for schools.	
					State.	County.	Municipal.	State.	County and minor division.
Daviess	$8,115,382	$6,242,942	$1,872,440	$102,723	$16,231	$5,681	$37,177	$18,260	$25,374
Owensboro city	3,356,922	2,761,922	595,000	75,502	6,714	2,490	36,926	7,552	21,820
Edmonson	1,148,840	672,258	476,582	6,015	2,298	574	.....	2,585	558
Elliott	809,769	597,679	212,090	4,867	1,620	1,215	.....	1,822	210
Estill	1,368,481	925,299	443,182	8,099	2,737	2,053	92	3,079	138
Fayette	23,544,851	16,885,438	6,659,413	350,203	47,089	119,993	97,336	52,976	32,809
Lexington city	12,978,117	10,328,000	2,650,117	218,627	25,956	47,668	97,336	28,200	19,407
Fleming	5,241,552	3,729,205	1,512,347	50,391	10,483	7,862	2,610	11,793	17,643
Flemingsburg town	541,868	300,090	241,778	8,811	1,084	813	2,520	1,192	3,202
Floyd	1,236,369	878,521	357,848	6,667	2,473	.....	.....	2,782	1,412
Franklin	6,095,759	4,343,141	1,752,618	94,157	12,192	21,335	33,964	13,715	12,951
Frankfort city	2,830,351	2,106,416	723,935	60,144	5,661	9,906	33,964	6,368	4,245
Fulton	2,711,742	1,590,087	1,121,655	19,486	5,423	.....	4,772	6,101	3,190
Fulton town	600,000	400,000	200,000	5,550	1,200	.....	3,000	1,350	.....
Hickman town	354,417	151,312	203,105	6,464	708	.....	1,772	794	3,190
Gallatin	1,931,690	1,183,949	747,741	18,562	3,863	7,727	.....	4,346	2,626
Garrard	4,261,369	3,086,680	1,174,689	26,445	8,523	7,457	.....	9,588	877
Grant	4,038,632	2,444,231	1,594,401	45,165	8,077	18,174	.....	9,087	9,827
Graves	6,193,248	3,613,340	2,579,908	54,691	12,386	15,483	8,426	13,935	4,461
Mayfield city	1,093,849	778,015	315,834	15,587	2,188	2,735	8,203	2,461	.....
Grayson	2,304,625	1,151,275	1,153,350	31,480	4,609	20,742	378	5,185	566
Green	1,163,066	745,501	417,565	5,163	2,326	.....	.....	2,617	220
Greenup	1,898,235	1,305,220	593,015	27,874	3,796	17,084	729	4,271	1,094
Hancock	1,499,281	1,084,968	414,313	15,449	2,999	6,372	739	3,373	1,966
Hawesville city	147,938	117,938	30,000	3,430	294	588	739	330	1,479
Hardin	5,522,140	2,963,132	2,559,008	37,136	11,044	5,522	6,450	12,425	1,695
Elizabethtown city	567,400	553,628	13,772	11,065	1,134	528	6,450	1,258	1,695
Harlan	1,591,228	1,342,496	248,732	6,757	3,182	.....	.....	3,575	.....
Harrison	6,212,240	4,451,792	1,760,448	65,635	12,424	32,614	2,589	13,978	4,030
Cynthiana city	800,000	a500,000	a300,000	14,000	1,600	4,200	2,400	1,800	4,000
Hart	3,273,255	1,597,435	1,675,820	19,755	6,547	3,273	.....	7,365	2,570
Henderson	9,254,817	6,239,770	3,015,047	150,320	18,510	27,764	72,586	20,823	10,637
Henderson city	4,452,662	3,699,992	752,670	111,812	8,905	13,358	71,699	10,018	7,832
Henry	4,768,460	3,119,634	1,648,826	31,648	9,563	7,153	.....	10,729	4,203
Eminence town	130,000	115,000	15,000	963	260	195	.....	292	216
Hickman	3,514,945	1,928,936	1,586,009	19,805	7,030	3,515	800	7,909	551
Clinton city	b200,000	150,000	50,000	1,850	400	200	800	450	.....
Hopkins	4,063,001	2,229,032	1,833,969	40,662	8,126	20,315	1,253	9,142	1,826
Earlington town	27,952	a20,000	a7,952	955	55	139	699	62	.....
Madisonville town (c)	.....	.....	.....	.....	.....	.....	.....	.....	.....
Jackson	785,204	523,255	261,949	3,640	1,570	.....	.....	1,767	303
Jefferson	104,917,414	73,252,375	31,665,039	2,475,939	209,835	230,818	1,497,057	236,064	302,165
Louisville city	d88,812,574	61,979,595	26,832,979	2,362,345	177,625	195,388	1,491,982	199,828	297,522
Jessamine	5,311,870	3,759,195	1,552,675	37,656	10,624	12,483	.....	11,952	2,597
Nicholasville town (c)	.....	.....	.....	.....	.....	.....	.....	.....	.....
Johnson	1,167,582	771,528	396,054	8,639	2,335	2,919	.....	2,627	758
Kenton	29,153,202	24,346,301	4,806,901	544,407	58,306	29,153	339,152	65,595	52,201
Covington city	19,464,210	18,051,110	1,413,100	481,739	38,928	19,464	330,892	43,794	48,661
Ludlow town	963,154	803,052	160,102	11,978	1,926	963	4,615	2,167	2,307
Milldale village	237,193	220,467	16,726	1,920	447	237	356	534	356
West Covington town	438,575	430,670	7,905	6,469	877	439	3,289	987	877
Knott	446,942	324,919	122,023	2,244	894	.....	.....	1,006	344
Knox	1,902,461	1,168,611	733,850	17,144	3,805	5,707	1,292	4,280	2,060
Barboursville town	516,618	337,519	179,099	6,207	1,033	1,550	1,292	1,162	1,170
Larue	1,905,817	1,265,487	640,330	15,747	3,614	6,000	.....	4,066	2,067
Laurel	1,958,674	959,213	999,461	11,942	3,917	2,958	.....	4,407	680
Lawrence	2,215,835	1,432,796	783,039	22,426	4,432	12,187	.....	4,986	821
Lee	1,105,965	671,729	434,236	7,937	2,212	2,765	.....	2,488	472
Leslie	617,218	439,628	177,590	2,758	1,234	.....	.....	1,389	135
Letcher	816,860	570,145	246,715	6,867	1,634	1,225	1,980	1,838	190

a Estimated by this office.
b Estimated.
c No report.
d Municipal valuation for local purposes $81,306,916.

ASSESSED VALUATION OF PROPERTY TAXED AND AD VALOREM TAXATION, IN DETAIL: 1890—Continued.

COUNTIES AND MUNICIPALITIES.	ASSESSED VALUATION.			AD VALOREM TAXATION.					
	Total.	Real estate.	Personal property.	Total.	Levy, except for schools.			Levy for schools.	
					State.	County.	Municipal.	State.	County and minor division.
Lewis	$2,315,522	$1,763,858	$551,664	$29,840	$4,631	$15,050	$1,137	$5,210	$3,812
Vanceburg town	247,477	192,185	55,292	3,583	455	1,479	1,137	512	.....
Lincoln	5,885,909	3,685,772	2,200,137	39,964	11,772	11,772	420	13,243	2,757
Stanford town (a)	.....	.....	.....	.....	.....	.....	.....	.....	.....
Livingston	1,848,340	1,171,801	676,539	12,768	3,697	2,773	1,138	4,159	1,001
Logan	5,242,515	3,559,235	1,683,280	51,353	10,485	23,591	3,861	11,796	1,620
Russellville town	514,825	b300,000	b214,825	8,367	1,030	2,317	3,861	1,159	.....
Lyon	1,421,689	800,386	621,303	38,294	2,843	31,277	.....	3,199	975
McCracken	7,435,891	5,529,888	1,906,003	153,227	14,872	48,333	60,074	16,731	13,217
Paducah city	4,805,867	b3,805,867	b1,000,000	123,752	9,612	31,238	60,074	10,813	12,015
McLean	1,768,664	1,114,460	654,204	8,207	3,537	.....	60	3,979	631
Madison	8,402,165	6,100,120	2,302,045	103,571	16,804	39,070	20,000	18,905	8,792
Richmond town	2,000,000	1,500,000	500,000	46,000	4,000	9,300	20,000	4,500	8,200
Magoffin	1,027,202	812,506	214,696	7,103	2,054	1,541	.....	2,311	1,197
Marion	3,807,862	2,291,632	1,516,230	68,016	7,616	38,079	12,448	8,568	1,305
Lebanon city	922,083	b600,000	b322,083	26,892	1,844	9,220	12,448	2,075	1,305
Marshall	1,801,945	1,038,772	763,173	16,401	3,604	6,285	599	4,054	1,859
Martin	923,678	825,090	98,588	4,441	1,844	.....	.....	2,082	515
Mason	9,731,007	7,785,337	1,945,670	101,863	19,462	17,129	28,642	21,895	14,735
Maysville city	2,351,349	1,811,364	539,985	44,676	4,703	4,115	27,040	5,291	3,527
Meade	2,387,454	1,657,209	730,245	16,172	4,775	4,775	.....	5,372	1,250
Menifee	518,737	388,530	130,207	3,591	1,037	1,297	.....	1,167	90
Mercer	4,978,022	3,715,305	1,262,717	45,245	9,956	18,667	3,336	11,201	2,085
Harrodsburg town	c1,111,798	b834,000	b277,798	14,316	2,224	4,169	3,336	2,502	2,085
Metcalfe	1,259,995	792,830	467,165	5,936	2,520	.....	.....	2,835	581
Monroe	1,326,890	846,480	480,410	7,872	2,654	1,327	.....	2,985	906
Montgomery	4,956,701	3,777,809	1,178,892	68,754	9,913	28,253	12,028	11,153	7,407
Mount Sterling city	1,270,436	952,445	317,991	21,738	2,541	.....	12,028	2,358	4,811
Morgan	1,402,103	1,010,529	391,574	13,048	2,804	6,225	276	3,154	589
Muhlenberg	2,762,249	1,500,225	1,262,024	29,002	5,524	13,121	2,510	6,215	1,632
Central town	180,000	155,000	25,000	3,871	360	856	1,800	405	450
Nelson	6,573,744	4,007,488	2,566,256	46,399	13,147	13,147	2,516	14,791	2,798
Bardstown town	364,098	235,383	128,715	3,955	728	728	1,680	819	.....
Nicholas	3,589,794	2,529,090	1,060,704	37,648	7,180	15,257	3,632	8,077	3,502
Carlisle town	522,025	322,970	199,055	10,963	1,044	2,218	3,632	1,174	2,895
Ohio	3,422,115	2,077,268	1,344,847	22,556	6,844	5,133	837	7,700	2,042
Oldham	3,391,805	2,067,700	1,324,105	21,171	6,784	1,696	2,940	7,632	2,119
Owen	3,654,191	2,711,826	942,365	39,559	7,308	17,357	.....	8,222	6,672
Owsley	646,994	448,340	198,654	6,638	1,294	3,235	.....	1,456	653
Pendleton	4,117,295	2,611,313	1,505,982	38,825	8,235	16,469	625	9,264	4,232
Falmouth town	636,800	412,273	224,527	6,846	1,273	2,549	.....	1,432	1,592
Perry	1,079,005	889,652	189,353	6,217	2,158	1,619	.....	2,428	12
Pike	2,083,677	1,420,488	663,189	14,059	4,167	3,126	1,385	4,689	692
Powell	829,677	387,317	442,360	8,961	1,659	2,489	1,700	1,867	1,246
Clay City village	d455,000	b213,850	b241,150	6,167	910	1,365	1,700	1,024	1,168
Pulaski	4,476,233	2,153,777	2,322,456	45,891	8,952	15,667	4,525	10,072	6,675
Somerset city	1,100,000	800,000	300,000	19,525	2,200	3,850	4,400	2,475	6,600
Robertson	894,809	650,007	244,802	10,567	1,790	6,264	.....	2,013	500
Rockcastle	1,093,346	588,627	504,719	8,216	2,187	3,280	.....	2,460	289
Rowan	986,548	432,272	554,276	6,752	1,973	1,973	.....	2,220	586
Russell	1,001,045	619,657	381,388	11,367	2,000	6,536	250	2,250	331
Scott	7,964,479	5,806,313	2,158,166	70,263	15,929	25,088	8,350	17,920	2,976
Georgetown town	976,275	954,100	22,175	16,491	1,953	3,065	8,300	2,197	976
Shelby	7,861,391	6,007,801	1,853,590	126,871	15,723	88,048	4,477	17,688	935
Shelbyville town	1,279,280	599,555	679,725	24,242	2,559	14,328	4,477	2,878	.....
Simpson	2,934,094	1,766,250	1,167,844	22,148	5,868	5,868	2,810	6,602	1,000
Franklin town	562,000	b400,000	b162,000	7,322	1,124	1,124	2,810	1,264	1,000

a No report.
b Estimated.
c Of this amount $834,000 only is taxed for municipal purposes, all personal property being exempt.
d Of this amount $400,000 is taxed for municipal purposes.

ASSESSED VALUATION OF PROPERTY TAXED AND AD VALOREM TAXATION, IN DETAIL: 1890—Continued.

COUNTIES AND MUNICIPALITIES.	ASSESSED VALUATION.			AD VALOREM TAXATION.					
					Levy, except for schools.			Levy for schools.	
	Total.	Real estate.	Personal property.	Total.	State.	County.	Municipal.	State.	County and minor division.
Spencer	$1,865,376	$1,410,448	$454,928	$28,219	$3,731	$18,654	.....	$4,197	$1,637
Taylor	1,244,978	824,924	420,054	9,565	2,490	3,112	.....	2,801	1,162
Todd	3,403,539	2,214,222	1,189,317	18,930	6,807	.....	$1,490	7,658	2,975
Elkton town	213,230	152,500	60,730	4,656	426	.....	1 000	480	2,750
Trigg	2,421,715	1,628,602	793,113	18,422	4,843	3,692	1,064	5,449	3,374
Trimble	1,611,057	1,206,518	404,539	12,358	3,222	4,027	100	3,625	1,384
Union	5,509,256	4,281,033	1,228,223	43,233	11,019	13,773	2,075	12,396	3,970
Morganfield town	249,485	193,850	55,635	2,432	499	624	748	561	.....
Uniontown town	265,300	190,305	74,995	3,118	531	663	1,327	597	.....
Warren	9,152,716	5,609,145	3,543,571	96,165	18,305	18,305	25,841	20,594	13,120
Bowling Green city	3,008,984	2,093,754	915,230	53,408	6,018	6,018	25,575	6,770	9,027
Washington	2,899,847	2,004,158	895,689	34,757	5,809	21,749	684	6,524	.....
Wayne	1,714,271	1,163,599	550,672	10,195	3,428	1,714	105	3,858	1,090
Webster	2,691,694	1,609,685	1,082,009	19,352	5,383	2,692	381	6,056	4,840
Whitley	3,258,550	1,581,342	1,677,208	22,850	6,517	6,517	1,107	7,169	1,540
Williamsburg town	276,625	166,820	109,805	2,835	553	553	1,107	622	.....
Wolfe	1,040,334	658,731	381,603	6,463	2,081	1,561	135	2,341	345
Woodford	8,349,696	5,971,797	2,377,899	63,569	16,699	21,709	3,763	18,787	2,611
Midway town	237,330	197,725	39,605	2,803	475	617	1,187	524	.....
Versailles town	735,950	611,150	124,800	9,457	1,472	1,913	2,576	1,656	1,840

LOUISIANA.

ASSESSED VALUATION.

Under the new constitution of the state adopted July 23, 1879, and the general revenue laws since passed by the general assembly, the assessment of all taxable property is made annually, beginning in January, by the tax assessor of each parish, except the parish of Orleans (coextensive with the city of New Orleans), in which the assessment is made by the board of tax assessors, consisting of 1 member from each of the 7 municipal districts therein. The tax assessors are all appointed by the governor, by and with the consent of the senate, and hold office during the term of 4 years, unless sooner removed by the governor.

The assessment covers all real estate and personal property, including railroads and other roads, canals, and ways of communication, travel, and transportation, with their motive powers, telegraph and telephone lines, patents, copyrights, trade-marks, privileges, charters, franchises, moneys, credits and investments, and all other articles and things whatsoever possessing any money value, subject to the following constitutional exemptions: public property, places of religious worship or burial; all charitable institutions; all buildings and property used exclusively for colleges or other school purposes; the real and personal estate of any public library and that of any other literary association used by or connected with such library; all books and philosophical apparatus; all paintings and statuary of any company or association kept in a public hall, provided the property so exempted be not used or leased for purposes of private or corporate profit or income, and household property to the value of $500.

Every taxpayer in the country parishes or parishes outside of New Orleans city is required to list, under oath, the different classes of his real and personal property and the true cash value thereof, and return such list to the tax assessor before the first day of May in each year.

The tax assessors of the country parishes are required to complete the listing and valuation of all taxable property on or before the first day of June in each year, and the board of tax assessors of Orleans parish are required to perform like duties on or before the first day of March in each year. On completion of the listing and valuation, public notice is given thereof, that all parties interested therein may examine the assessments and prepare their complaints as to the valuation of their property.

The police jury of each of the country parishes compose a board of reviewers, which is required to meet annually on the first Monday in July, or as soon thereafter as possible, to examine the assessment lists and the lists of those property owners who believe the assessors' valuation to be in excess of the actual cash value of the property therein enumerated and properly correct and equalize the valuations. The decision of the board is final unless set aside by a court of justice on appeal or complaint in accordance with the constitution.

The standing committee on assessments of the city council of New Orleans is required to meet annually on the 20th day of March to consider, examine into, and determine the applications of those owners of assessed property in Orleans parish who believe the valuation fixed by the board of tax assessors to be in excess of its actual cash value, to correct and equalize the valuations, and report its action at once to the city council for its approval or rejection, and the decision of the council is final unless set aside by a court of justice having jurisdiction in accordance with the constitution.

Under the provisions of an act passed by the general assembly in 1888 creating a board of commissioners to equalize the assessments of railroads and telegraph and telephone lines, the police jury of each parish is required to select annually one of its number or some other property taxpayer of the parish as a member of the board. The board is required to meet annually at some convenient point on each road and line designated by the state auditor of public accounts for the above named purpose and complete its duties in season to report its action to the several tax assessors by the 31st day of May.

The constitution provides that the valuation put upon property for the purposes of state taxation shall be taken as the proper valuation for purposes of all local taxation in every subdivision of the state.

The valuation herein reported is that assessed and equalized for 1890, and shows an aggregate for the country parishes of $102,405,721, and for Orleans parish of $131,915,059, New Orleans city, coextensive with Orleans parish, thus appearing to furnish over 56 per cent of the aggregate valuation of the state for the purposes of taxation.

AD VALOREM TAXATION.

The taxation herein shown is that levied upon assessment for 1890, and does not include special assessments upon real estate benefited by local improvements, or poll, license, and occupation taxes.

The rate of state taxation is 6 mills upon $1 of valuation: 4.875 mills for general expenses, payment of principal and interest of the state debt, and the maintenance and repair of levees, and 1.125 mills for common school purposes.

All parish taxation is levied by the police jury. Several of the parishes report specific taxes for school purposes, and several others return instead thereof appropriations from the general parish for the same purposes. Such appropriations are herein treated as though specially levied, and with the parish school taxation are shown under "Levy for schools—county and minor division".

It is presumed that the parishes reporting no ad valorem school tax or appropriation received sufficient income for common school purposes from the state apportionment, poll taxes, licenses, and fines. There is no school district tax.

The valuation of the state and each parish is taken from a special report furnished to this office by the state auditor and supplemental returns received from the officers of the several parishes. The state and parish taxation has been computed in this office at the rates reported by the state and parish officials. The assessment and taxation of all municipalities are as reported by city and town authorities.

Included in the aggregate taxation of 1880, as reported by the Tenth Census, are poll taxes amounting to $9,230, which should be deducted to secure a proper comparison of the aggregates of taxation of the two census periods, making the total for that year $4,386,646.

The parish corresponds with a county in other states, and the parish tax is reported as a county tax for the sake of uniformity.

ASSESSED VALUATION OF PROPERTY TAXED AND AD VALOREM TAXATION, IN DETAIL: 1890.

PARISHES AND MUNICIPALITIES.	ASSESSED VALUATION.			AD VALOREM TAXATION.					
					Levy, except for schools.			Levy for schools.	
	Total.	Real estate.	Personal property.	Total.	State.	County.	Municipal.	State.	County and minor division.
The State	$234,320,780	$159,619,875	$74,700,905	$5,103,675	$1,141,715	$773,957	$2,636,198	$263,766	$288,039
Acadia	1,339,545	849,095	490,450	21,432	6,530	12,395	(a)	1,507	1,000
Ascension	2,038,260	1,510,675	527,585	35,515	9,936	20,383	2,903	2,293	.....
Donaldsonville town	290,345	220,255	70,090	7,548	1,415	2,903	2,903	327	.....
Assumption	2,014,370	1,606,780	407,590	26,257	9,820	10,575	575	2,266	3,021
Napoleonville town	62,980	51,500	11,480	1,284	307	331	575	71	.....
Avoyelles	1,980,924	1,521,145	459,779	32,479	9,657	19,809	784	2,229	.....
Bienville	1,121,555	658,585	462,970	13,738	5,468	6,729	279	1,262	.....
Bossier	2,252,440	1,369,675	882,765	24,863	10,981	7,884	85	2,534	3,379
Caddo	6,036,449	4,063,173	1,973,276	158,920	29,427	40,746	75,920	6,791	6,036
Shreveport city	4,100,000	2,500,000	1,600,000	132,226	19,988	27,675	75,850	4,613	4,100

a No local tax levied.

ASSESSED VALUATION OF PROPERTY TAXED AND AD VALOREM TAXATION, IN DETAIL: 1890—Continued.

PARISHES AND MUNICIPALITIES.	ASSESSED VALUATION.			AD VALOREM TAXATION.					
					Levy, except for schools.			Levy for schools.	
	Total.	Real estate.	Personal property.	Total.	State.	County.	Municipal.	State.	County and minor division.
Calcasieu	$5,738,550	$4,124,195	$1,614,355	$91,818	$27,975	$48,118	$9,269	$6,456	.....
Caldwell	648,600	432,015	216,585	9,881	3,162	5,989	(a)	730	.....
Cameron	670,345	477,020	193,325	8,379	3,268	2,681	.....	754	$1,676
Catahoula	1,208,690	870,085	338,605	19,339	5,892	9,670	.....	1,360	2,417
Claiborne	1,723,352	976,679	746,673	20,680	8,401	10,340	.....	1,939	.....
Homer city	b188,226	b90,230	b97,996	2,438	918	1,318	(c)	202	.....
Concordia	1,234,218	862,456	371,762	16,402	6,017	7,405	1,592	1,388	.....
De Soto	1,612,525	1,129,020	483,505	22,850	7,861	12,900	275	1,814	.....
East Baton Rouge	3,358,810	2,340,630	1,018,180	69,741	16,374	33,588	16,000	3,779	.....
Baton Rouge city	1,809,620	1,292,430	517,190	41,787	5,655	18,096	16,000	2,036	.....
East Carroll	1,328,342	1,019,692	308,650	15,940	6,476	7,970	.....	1,494	.....
East Feliciana	1,424,415	899,870	524,545	24,183	6,944	12,108	1,392	1,602	2,137
Jackson town	80,555	46,395	34,160	1,797	398	693	492	92	122
Franklin	743,219	502,439	240,780	11,891	3,623	7,432	.....	836	.....
Grant	800,300	562,662	237,638	12,804	3,901	6,803	.....	900	1,200
Iberia	2,085,259	1,551,157	534,102	39,034	10,165	20,853	5,670	2,346	.....
Jeanerette town	144,550	114,305	30,245	3,764	705	1,446	1,450	163	.....
New Iberia town	422,025	361,145	60,880	10,972	2,057	4,220	4,220	475	.....
Iberville	2,831,845	2,096,765	735,080	39,646	13,805	19,823	.....	3,186	2,832
Plaquemine town	345,460	265,035	80,425	4,836	1,684	2,418	(c)	389	345
Jackson	532,453	328,446	204,007	8,520	2,596	5,325	.....	599	.....
Jefferson	3,083,975	2,315,675	768,300	43,174	15,034	19,274	.....	3,469	5,397
Gretna town	1,258,950	1,041,620	217,330	17,624	6,137	7,868	(c)	1,416	2,203
McDonoughville town	509,530	227,180	282,350	6,943	2,484	3,185	(c)	573	701
Lafayette	1,866,085	1,485,400	380,685	31,441	9,097	14,986	1,800	2,099	3,459
Lafayette town	367,470	213,939	153,531	7,127	1,791	3,123	1,800	413	.....
Lafourche	2,376,925	1,804,970	571,955	36,277	11,588	13,073	3,000	2,674	5,942
Thibodeaux town	400,000	250,000	150,000	8,150	1,950	2,200	3,000	.....	1,000
Lincoln	1,417,390	756,165	661,225	21,635	6,910	12,757	373	1,595	.....
Livingston	582,165	367,775	214,390	9,314	2,838	4,657	.....	655	1,164
Madison	1,766,350	1,321,615	444,735	23,846	8,611	13,248	(a)	1,987	.....
Morehouse	2,106,455	1,429,430	677,025	36,742	10,269	16,852	3,038	2,370	4,213
Bastrop town	250,890	150,830	100,060	6,397	1,224	2,007	2,383	281	502
Oak Ridge town	81,920	30,075	51,845	1,964	399	655	655	92	163
Natchitoches	2,789,460	1,721,105	1,068,355	45,078	13,599	22,316	446	3,138	5,579
Natchitoches town	b200,000	b124,000	b76,000	3,200	975	1,600	(c)	225	400
Orleans	131,915,059	87,652,430	44,262,629	3,456,333	643,086	.....	2,480,684	148,563	184,000
New Orleans city (d)	131,915,059	87,652,430	44,262,629	3,456,333	643,086	.....	2,480,684	148,563	184,000
Ouachita	2,890,408	1,910,629	979,779	49,241	14,091	15,175	11,666	3,251	5,058
Monroe city	1,537,990	1,003,959	534,031	32,682	7,498	8,074	10,766	1,730	4,614
Plaquemines	1,934,005	1,561,550	372,455	30,944	9,428	13,538	(a)	2,176	5,802
Pointe Coupee	1,581,957	1,114,940	467,017	20,566	7,712	8,701	(a)	1,780	2,373
Rapides	3,516,700	2,228,359	1,288,341	61,501	17,144	24,617	5,234	3,956	10,550
Alexandria town	484,427	380,000	104,427	12,595	2,362	3,391	4,844	545	1,453
Red River	1,014,265	706,390	307,875	16,229	4,945	10,143	(a)	1,141	.....
Richland	1,260,898	789,786	471,112	18,754	6,147	10,718	470	1,419	.....
Sabine	940,960	623,490	317,470	11,292	4,587	5,646	(a)	1,059	.....
St. Bernard	842,490	656,020	186,470	11,374	4,107	5,055	(a)	948	1,264
St. Charles	1,347,118	852,795	494,323	21,553	6,567	11,450	(a)	1,515	2,021
St. Helena	686,140	436,595	249,545	11,159	3,345	6,861	181	772	.....
St. James	1,666,877	1,175,790	491,087	23,336	8,126	10,835	(a)	1,875	2,500
St. John the Baptist	1,164,290	1,029,275	135,015	16,300	5,676	7,568	(a)	1,310	1,746
St. Landry	4,305,160	3,267,200	1,037,960	72,997	20,988	43,052	4,114	4,843	.....
Opelousas town	387,970	243,250	144,720	8,157	1,891	3,880	1,950	436	.....
Washington town	192,635	158,060	34,575	4,663	939	1,926	1,581	217	.....
St. Martin	1,408,320	1,143,770	264,550	22,533	6,866	14,083	(a)	1,584	.....
St. Mary	3,385,360	2,946,430	438,930	47,776	16,504	16,927	3,765	3,809	6,771
Franklin town	252,510	205,265	47,245	5,303	1,231	1,263	2,525	284	.....
Morgan city	143,140	116,530	26,610	2,815	698	716	1,240	161	.....

a No local tax levied. b Estimated. c No local tax reported. d Coextensive with Orleans parish.

ASSESSED VALUATION OF PROPERTY TAXED AND AD VALOREM TAXATION, IN DETAIL: 1890—Continued.

PARISHES AND MUNICIPALITIES.	ASSESSED VALUATION.			AD VALOREM TAXATION.					
	Total.	Real estate.	Personal property.	Total.	Levy, except for schools.			Levy, for schools.	
					State.	County.	Municipal.	State.	County and minor division.
St. Tammany	$1,141,135	$761,529	$379,606	$20,074	$5,563	$9,129	$1,816	$1,284	$2,282
Mandeville town	99,999	90,479	9,520	2,197	487	800	599	112	199
Tangipahoa	1,742,940	1,000,595	742,345	26,833	8,497	13,944	688	1,961	1,743
Amite town	580,980	a331,159	a249,821	8,643	2,769	4,648	(b)	645	581
Tensas	1,665,580	1,238,100	427,480	26,790	8,120	16,656	140	1,874	.....
Terrebonne	1,692,744	1,346,949	345,795	28,333	8,252	13,542	1,250	1,904	3,385
Houma town	109,575	90,530	19,045	3,003	534	877	1,250	123	219
Union	1,352,831	667,057	685,774	17,240	6,595	8,117	1,006	1,522	.....
Vermilion	1,805,662	1,303,453	502,209	28,890	8,803	15,348	.....	2,031	2,708
Vernon	964,796	809,658	155,138	11,577	4,703	5,789	(c)	1,085	.....
Washington	485,590	291,700	193,890	9,075	2,367	4,856	95	546	1,211
Webster	1,159,447	773,390	386,057	16,533	5,652	6,957	881	1,304	1,739
Minden town	293,620	188,620	105,000	5,872	1,431	1,762	881	330	1,468
West Baton Rouge	1,086,580	719,910	366,670	17,385	5,297	8,693	(c)	1,222	2,173
West Carroll	593,451	425,419	168,032	9,495	2,893	5,935	(c)	667	.....
West Feliciana	1,260,753	722,294	538,459	17,197	6,146	7,565	807	1,418	1,261
Winn	795,993	509,978	286,015	10,546	3,283	6,368	(c)	895	.....

a Estimated. b No local tax reported. c No local tax levied.

MAINE.

ASSESSED VALUATION.

The constitution of the state provides that a general assessment shall take place at least once in 10 years. The assessment thus made forms the basis for the distribution among the municipalities of the tax levies for state and county purposes. Assessments on which the taxes are levied are made every year by the local authorities. The constitution provides that all taxes upon real and personal estate levied by authority of the state shall be apportioned and levied equally according to the just value of the estate.

The assessed valuation herein reported is that of the last general valuation, which took place in the spring of 1891, under a resolution of the state legislature authorizing a commission for that purpose under date of February 19, 1889.

The term "real estate" includes all lands and buildings erected thereon, and all townships and tracts of land, the fee of which has passed from the state since the year 1850; all interest in timber upon public lands by permits granted by the commonwealth of Massachusetts; interest and improvements in land, the fee of which is in the state, and interest by contract or otherwise in land exempt from taxation; also the buildings of every railroad corporation, whether within or without the located right of way, and the lands and fixtures outside of such right of way.

The term "personal property" includes all goods, chattels, moneys, and effects wheresoever they are; all vessels at home or abroad; all obligations for money or other property; money at interest; debts due to persons more than they are owing; all public stocks and securities; all shares in moneyed or other corporations within or without the state, except as otherwise provided by law, and all annuities payable to the person to be taxed when the capital of such annuity is not levied upon in the state.

The exemptions are as follows: property of the United States and of the state; real and personal property of all literary institutions and of all benevolent, charitable, and scientific institutions incorporated by the state; household furniture of each person, not exceeding $200 to any one family, his wearing apparel, farming utensils, mechanic's tools necessary for his business, and musical instruments not exceeding $15 to one family; houses of religious worship and vestries, including pews and furniture, except for parochial purposes; tombs and rights of burial, and any parsonage not exceeding $6,000 in value; mules, horses, neat cattle, swine, and sheep less than 6 months in age; hay, grain, and potatoes, orchard products, and wool owned by the producer and in his possession; the estates of Indians and of persons who by reason of age, infirmity, and poverty are, in the judgment of the assessors, unable to contribute toward the public charges, and certain other estates at the discretion of the town where located; lands used for cultivation and production of forest trees, and mines of certain metals while in process of development are exempt for a certain term of years.

Railroads, insurance, express, telegraph, and telephone companies have no value placed upon them for taxation, but they pay to the state a certain percentage of gross receipts. Savings banks pay upon their average deposits after certain deductions; the tax amounted in 1890 to 0.75 per cent on an average deposit of $44,136,113.

AD VALOREM TAXATION.

The state and county taxes reported are upon the assessment of 1881, which was in force in 1890 for that purpose. They include for state purposes a levy of 2.5 mills on $1, of which 1 mill is for school purposes. No report of the levy for county and local purposes is published, and the statistics reported have been obtained by this office direct from the several counties, cities, towns, and plantations of the state, not one of which has failed to furnish the information desired.

The moneys received by the state from bank taxes is distributed among the several cities, towns, and plantations for school purposes according to the number of school children therein between 4 and 21 years of age; the proceeds of the 1 mill tax to like places according to the number of scholars therein. The state retains for its own use the other taxes levied by it and in addition thereto the moneys collected for licenses. Local authorities have power to levy a poll tax for local purposes, not to exceed $3 upon every male inhabitant above the age of 21 years; also a tax for repairing highways, which may be paid in labor or money at the option of the person assessed, but no report of these taxes is made.

ASSESSED VALUATION OF PROPERTY TAXED AND AD VALOREM TAXATION, IN DETAIL: 1890.

COUNTIES AND MUNICIPALITIES.	ASSESSED VALUATION.			AD VALOREM TAXATION.					
	Total.	Real estate.	Personal property.	Total.	Levy, except for schools.			Levy for schools.	
					State.	County.	Municipal.	State.	County and minor division.
The State	a$309,129,101	$233,946,082	$75,183,019	$4,922,858	$295,100	$335,963	$3,110,839	$236,600	$944,356
Androscoggin	25,260,356	20,641,793	4,618,563	474,675	26,074	31,997	326,937	20,777	68,890
Auburn city	6,195,750	4,721,741	1,474,009	138,577	6,398	7,853	98,727	5,099	20,500
Durham town	378,249	328,119	50,130	5,281	531	651	2,476	423	1,200
East Livermore town	496,740	381,920	114,820	7,696	433	530	4,675	344	1,714
Greene town	329,583	267,103	62,480	3,947	496	607	1,650	394	800
Leeds town	331,006	261,107	69,899	4,678	523	640	2,100	415	1,000
Lewiston city	12,144,424	10,177,763	1,966,661	235,196	11,936	14,664	171,075	9,521	28,000
Lisbon town (b)	1,636,411	1,412,302	224,109	24,004	1,401	1,718	15,319	1,116	4,450
Livermore town	458,925	368,533	90,392	5,551	542	663	2,565	431	1,350
Minot town	752,146	638,656	113,490	12,342	905	1,110	6,806	721	2,800
Poland town	1,133,890	967,883	166,007	16,974	1,157	1,417	10,480	920	3,000
Turner town	764,215	598,549	165,666	11,946	943	1,153	6,901	749	2,200
Wales town	206,570	168,338	38,232	2,667	249	305	1,264	199	650
Webster town	432,447	349,779	82,668	5,816	560	686	2,899	445	1,226
Aroostook	15,437,158	12,854,042	2,583,116	154,715	9,291	15,324	74,456	7,849	47,795
Amity town	114,076	97,881	16,195	1,111	57	120	540	44	350
Ashland town	136,433	98,256	38,177	2,539	114	244	1,430	91	660
Bancroft town	72,688	60,600	12,088	1,371	62	135	900	49	225
Benedicta town	57,846	38,215	19,631	1,101	54	115	647	43	242
Blaine town	146,101	106,658	39,443	1,715	63	135	900	50	567
Bridgewater town	284,324	211,543	72,781	2,949	131	279	1,508	103	928
Caribou town	780,439	589,802	190,637	15,692	427	911	7,684	337	6,333
Cary plantation	37,578	25,013	12,565	583	26	47	350	20	140
Castle Hill plantation	90,758	69,150	21,608	1,202	35	75	650	28	414
Caswell plantation	35,238	29,072	6,166	582	23	47	350	17	145
Chapman plantation	.....	.....	.....	c235	.....	.....	88	12	135
Crystal plantation	73,739	60,316	13,423	1,173	66	142	612	53	300
Cyr plantation	53,299	38,000	15,299	1,158	36	76	923	28	95
Easton town	208,765	155,442	53,323	3,355	113	239	1,915	88	1,000
Fort Fairfield town (d)	893,593	681,261	212,332	15,495	591	1,265	9,621	468	3,550
Fort Kent town	138,133	66,214	71,919	1,758	93	196	1,046	73	350
Frenchville town	183,303	106,803	76,500	2,262	138	291	1,350	108	375
Grand Falls town	111,384	95,852	15,532	910	.....	120	540	.....	250
Grand Isle town	162,708	108,384	54,324	957	102	216	309	80	250
Hamlin plantation	72,939	57,702	15,237	888	49	104	496	39	200
Haynesville town	68,684	53,980	14,704	761	54	115	350	42	200
Hersey town	63,783	58,159	5,624	597	34	71	336	26	130
Hodgdon town	259,959	191,342	68,617	3,646	219	469	1,534	174	1,250
Houlton town	1,688,450	1,137,377	551,073	26,937	913	1,959	13,674	725	9,666
Island Falls town	.....	.....	.....	c1,378	60	128	943	47	200
Limestone town	149,938	118,521	31,417	2,432	96	213	1,300	77	746
Linneus town	213,998	158,056	55,942	2,870	191	409	1,164	151	955
Littleton town	269,604	219,546	50,058	2,719	160	341	1,367	126	725
Ludlow town	114,247	93,137	21,110	1,364	138	296	352	110	468
Macwahoc plantation	36,193	28,666	7,527	804	33	70	375	26	300
Madawaska town	167,176	116,439	50,737	1,863	115	243	1,090	90	325
Mapleton town	138,338	107,918	30,420	2,055	66	139	1,111	52	687
Mars Hill town	171,404	133,764	37,640	1,759	90	193	366	72	1,038
Masardis town	57,150	44,406	12,744	1,359	54	114	775	42	374

a For 1891. b Includes Lisbon Falls village. c Levied on valuation of 1881. d Includes Fort Fairfield village.

ASSESSED VALUATION OF PROPERTY TAXED AND AD VALOREM TAXATION, IN DETAIL: 1890—Continued.

COUNTIES AND MUNICIPALITIES.	ASSESSED VALUATION.			AD VALOREM TAXATION.					
	Total.	Real estate.	Personal property.	Total.	Levy, except for schools.			Levy for schools.	
					State.	County.	Municipal.	State.	County and minor division.
Aroostook—Continued.									
Merrill plantation	$64,396	$56,921	$7,475	$547	$19	$35	$276	$16	$201
Monticello town	261,698	207,934	53 764	4,319	189	403	1,571	149	2,007
Moro plantation	58,407	49,729	8,678	1,103	58	126	552	47	320
New Limerick town	171,329	125,946	45,383	1,918	127	272	828	101	600
New Sweden plantation	107,832	86,503	21,329	3,335	29	60	2,675	22	549
Oakfield plantation	105,177	80,000	25,177	1,291	53	111	576	41	510
Orient town	51,183	39,669	11,514	675	53	115	139	43	325
Oxbow plantation	.....	.....	.....	a224	.....	b20	b75	19	110
Perham plantation	113,011	96,400	16,611	1,038	40	40	577	31	350
Presque Isle town	993,875	761,415	232,460	11,695	934	1,522	4,400	339	4,500
St. Francis plantation	38,652	28,323	10,329	755	48	57	450	.....	200
Sherman town	167,142	119,900	47,242	3,282	124	264	1,322	98	1,474
Silver Ridge plantation	43,200	34,781	8,419	505	21	45	239	17	183
Smyrna town	93,394	75,888	17,506	1,075	76	164	529	61	245
Van Buren town	209,184	150,881	58,303	2,475	141	212	1,122	112	888
Wallagrass plantation	49,654	37,786	11,868	270	28	60	40	22	120
Washburn town	215,341	165,510	49,831	2,178	127	270	806	100	875
Weston town	51,904	35,596	16,308	749	66	73	333	52	225
Woodland town	170,612	124,486	46,126	2,285	98	209	1,350	78	550
Wild land	5,418,899	5,418,899	.....	7,416	b2,657	b1,749	.....	b3,010	.....
Cumberland	65,039,972	45,249,324	19,790,648	1,065,656	64,627	60,743	695,914	51,532	192,840
Baldwin town	389,019	334,236	54,783	4,586	393	333	2,148	312	1,400
Bridgton town (c)	1,246,368	947,133	299,235	17,666	1,385	1,177	8,851	1,102	5,150
Brunswick town	3,904,061	2,890,761	1,013,300	46,646	3,367	2,865	27,730	2,684	10,000
Cape Elizabeth town	2,328,470	2,087,086	241,384	38,160	2,348	1,995	23,148	1,869	8,800
Casco town	289,597	241,021	48,576	3,726	334	283	2,044	265	800
Cumberland town	693,499	524,804	168,695	6,005	700	594	2,899	556	1,256
Deering town	3,288,054	2,777,917	510,137	58,024	3,244	2,760	40,634	2,586	8,800
Falmouth town	936,047	698,637	237,410	8,156	966	821	3,600	769	2,000
Freeport town	1,263,571	864,770	398,801	16,135	1,230	1,045	7,481	979	5,400
Gorham town	1,500,033	1,219,340	280,693	19,405	1,755	1,492	9,759	1,399	5,000
Gray town	634,552	536,572	97,980	5,909	719	611	2,257	572	1,750
Harpswell town	615,003	460,820	154,183	8,695	628	532	4,600	500	2,435
Harrison town	438,168	346,614	91,554	5,326	398	337	3,075	316	1,200
Naples town	267,878	147,378	120,500	3,358	306	259	1,550	243	1,000
New Gloucester town	912,681	471,436	441,245	9,903	1,028	875	5,180	820	2,000
North Yarmouth town	396,448	313,093	83,355	4,457	468	398	2,268	373	950
Otisfield town	254,196	205,798	48,398	3,772	330	280	1,700	262	1,200
Portland city	37,956,808	24,343,620	13,613,188	681,369	38,132	38,113	465,479	30,438	109,207
Pownal town	305,465	253,304	52,161	4,181	382	323	2,175	303	908
Raymond town	222,351	180,912	41,439	2,389	287	243	600	227	1,032
Scarboro town	820,758	716,449	104,309	13,505	981	833	8,410	781	2,500
Sebago town	173,044	137,856	35,188	2,340	231	195	931	183	800
Standish town	645,009	512,522	132,487	9,379	782	663	5,119	621	2,194
Westbrook town	3,254,575	2,263,225	991,350	63,427	1,918	1,631	47,650	1,528	10,700
Windham town	1,048,273	880,221	168,052	10,517	1,032	994	5,671	820	2,000
Yarmouth town	1,256,044	893,799	362,245	18,620	1,283	1,091	10,955	1,023	4,268
Franklin	7,479,209	5,832,050	1,647,159	103,814	7,694	11,404	59,405	6,153	19,158
Avon town	131,748	97,430	34,318	4,228	163	260	3,176	129	500
Carthage town	90,807	66,495	24,312	2,640	136	216	1,775	108	405
Chesterville town	275,522	229,094	46,428	5,838	366	542	3,319	291	1,320
Eustis town	93,067	73,414	19,653	1,009	82	130	442	65	290
Farmington town (d)	1,839,999	1,314,106	525,893	27,227	2,011	3,203	15,514	1,601	4,898
Freeman town	131,803	85,925	45,878	2,913	177	280	1,006	140	1,310
Industry town	117,293	85,947	31,346	3,064	187	296	1,661	148	772
Jay town	655,842	556,549	99,293	7,029	608	967	3,620	484	1,350
Kingfield town	272,981	194,009	78,972	4,192	150	238	3,210	119	475
Madrid town	69,530	48,955	20,575	1,423	89	139	775	70	350
New Sharon town	453,519	355,844	97,675	9,414	593	942	6,249	470	1,160
New Vineyard town	198,621	145,595	53,026	4,162	255	405	2,669	203	630
Phillips town	527,843	359,460	168,383	7,277	564	895	3,550	448	1,820
Rangeley town	163,456	112,066	51,390	1,300	131	b120	b896	103	50
Salem town	60,224	45,355	14,869	879	75	120	400	60	224
Strong town	249,412	200,376	49,036	3,887	281	447	2,385	224	550
Temple town	146,157	107,965	38,192	3,300	202	320	1,954	160	664
Weld town	217,803	150,780	67,023	3,159	293	464	1,300	232	870
Wild land	1,094,154	1,094,154	.....	1,129	b528	b142	.....	b459	.....
Wilton town	689,428	508,531	180,897	9,744	803	1,278	5,504	639	1,520
Hancock	16,115,026	13,273,667	2,841,359	242,802	10,446	16,383	164,604	8,276	43,093
Amherst town	113,853	84,043	29,810	2,736	91	159	1,791	73	622
Aurora town	62,783	51,751	11,032	796	53	87	351	42	263
Bluehill town	539,042	438,592	100,450	7,359	568	924	3,618	449	1,800
Brooklin town	175,029	144,702	30,327	3,587	181	322	1,942	142	1,000
Brooksville town	220,008	172,250	47,758	4,864	263	454	2,800	207	1,140
Bucksport town	1,113,137	712,632	400,505	27,876	1,330	2,054	20,418	1,058	3,016
Castine town	348,566	215,991	132,575	6,437	456	707	3,386	363	1,525
Cranberry Isles town	104,893	82,475	22,418	1,044	66	117	535	52	274
Dedham town	96,021	84,234	11,787	2,091	124	194	1,350	98	325

a Levied on valuation of 1881. b Estimated. c Includes Bridgton village. d Includes Farmington village.

ASSESSED VALUATION OF PROPERTY TAXED AND AD VALOREM TAXATION, IN DETAIL: 1890—Continued.

COUNTIES AND MUNICIPALITIES.	ASSESSED VALUATION.			AD VALOREM TAXATION.					
	Total.	Real estate.	Personal property.	Total.	Levy, except for schools.			Levy for schools.	
					State.	County.	Municipal.	State.	County and minor division.
Hancock—Continued.									
Deer Isle town	$510,912	$379,929	$130,983	$11,578	$475	$871	$4,738	$373	$5,121
Eastbrook town	64,606	54,414	10,192	1,231	80	87	700	64	300
Eden town	5,034,958	4,680,305	354,653	55,737	782	a1,160	a49,172	623	4,000
Ellsworth city	2,260,177	1,475,599	784,578	45,588	1,833	2,953	33,246	1,456	6,100
Franklin town	293,461	223,057	70,404	4,274	226	388	2,350	178	1,132
Gouldsboro town	398,208	332,899	65,309	8,317	287	512	5,833	225	1,460
Hancock town	367,746	316,810	50,936	4,859	224	386	2,337	178	1,734
Isle au Haut town	62,129	53,340	8,789	1,227	41	78	850	33	225
Lamoine town	238,788	179,258	59,530	2,968	188	307	1,575	148	750
Long Island plantation	25,273	22,056	3,217	263	29	51	36	22	125
Mariaville town	75,177	61,279	13,898	1,722	103	172	1,050	82	315
Mount Desert town	570,005	509,991	60,014	6,766	202	345	4,293	162	1,764
Number 7 plantation	.....	.....	.....	b325	.....	a23	a250	.....	52
Orland town	347,336	269,763	77,573	7,548	453	739	4,638	358	1,360
Otis town	43,776	35,820	7,956	1,137	44	a58	a750	35	250
Penobscot town	266,655	197,793	68,862	4,549	273	465	1,781	215	1,815
Sedgwick town	200,204	156,050	44,154	4,086	238	410	2,249	189	1,000
Sullivan town	625,921	570,012	55,909	3,861	245	401	1,972	193	1,050
Surry town	212,499	178,535	33,964	4,074	268	453	2,190	213	950
Swan Island plantation	95,091	81,051	14,040	947	63	a84	a250	50	500
Tremont town	635,979	539,035	96,944	10,165	456	765	6,798	362	1,784
Trenton town	144,252	124,545	19,707	1,819	141	241	705	112	620
Verona town	69,245	61,650	7,595	797	64	98	300	50	285
Waltham town	78,732	63,242	15,490	1,124	99	161	350	78	436
Wild land	720,564	720,564	.....	1,050	a500	a157	.....	a392	.....
Kennebec	30,911,202	23,615,081	7,296,121	449,883	28,979	25,390	275,981	23,561	95,972
Albion town	401,524	308,423	93,101	4,335	466	397	1,647	371	1,454
Augusta city	8,152,360	6,130,682	2,021,678	126,757	6,479	5,548	73,977	5,169	35,584
Belgrade town	471,889	391,558	80,331	5,044	620	530	1,500	494	1,900
Benton town	399,071	338,795	60,276	6,619	474	404	3,614	377	1,750
Chelsea town	228,568	199,040	29,528	2,746	260	222	1,307	207	750
China town	598,118	487,955	110,163	8,250	719	613	4,932	571	1,415
Clinton town	606,752	488,768	117,984	7,874	737	630	4,120	587	1,800
Farmingdale town	501,550	371,422	130,128	7,662	487	416	5,271	388	1,100
Fayette town	268,983	222,142	46,841	5,352	345	295	3,825	275	612
Gardiner city	3,358,318	2,241,293	1,117,025	58,179	2,986	2,554	40,760	2,379	9,500
Hallowell city	1,655,999	1,210,508	445,491	26,744	2,020	1,729	17,084	1,611	4,300
Litchfield town	383,514	320,830	62,684	5,248	572	488	2,636	454	1,098
Manchester town	261,702	214,544	47,158	3,819	366	312	1,950	291	000
Monmouth town	690,726	540,210	150,516	9,904	766	654	6,475	609	1,400
Mount Vernon town	357,275	286,599	70,676	3,407	495	358	1,225	393	936
Oakland town	1,113,356	838,394	274,962	13,762	829	1,117	8,653	663	2,500
Pittston town	454,980	398,170	56,810	7,138	238	431	4,533	670	1,266
Randolph town	322,265	256,085	66,180	6,845	339	288	4,776	267	1,175
Readfield town	495,777	398,140	97,637	5,435	627	536	2,773	499	1,000
Rome town	102,117	80,282	21,835	3,417	164	139	2,500	130	484
Sidney town	592,123	513,967	78,156	4,831	729	622	1,400	580	1,500
Unity plantation	18,291	14,680	3,611	127	18	15	20	14	60
Vassalboro town	962,325	841,100	121,225	14,084	1,494	1,276	7,625	1,189	2,500
Vienna town	162,724	127,072	35,652	2,031	211	180	958	167	515
Waterville city	5,462,795	4,392,133	1,070,662	73,952	3,277	2,852	51,111	2,612	14,100
Wayne town	283,287	230,269	53,018	4,623	426	364	2,384	339	1,110
West Gardiner town	307,688	264,016	43,672	4,708	409	349	2,625	325	1,000
Windsor town	281,196	225,472	55,724	5,769	380	324	3,900	302	863
Winslow town	672,529	527,327	145,202	7,651	633	540	4,375	503	1,600
Winthrop town	1,343,400	755,205	588,195	13,570	1,413	1,207	8,025	1,125	1,800
Knox	13,156,997	9,266,174	3,890,823	253,485	13,689	21,112	172,193	16,879	35,612
Appleton town	318,980	263,547	55,433	5,528	404	619	2,605	321	1,579
Camden town (c)	2,763,401	2,238,183	525,218	43,719	2,108	3,297	35,143	1,677	1,494
Cushing town	125,483	103,055	22,428	3,027	147	221	1,800	115	744
Friendship town	192,228	150,325	41,903	3,036	199	303	1,627	157	750
Hope town	225,690	180,955	44,735	3,873	267	409	2,320	212	665
Hurricane Isle town	33,395	16,520	16,875	800	52	77	156	40	475
Matinicus Isle plantation	23,333	16,112	7,221	456	29	43	33	22	329
North Haven town	151,066	97,224	53,842	3,636	191	293	1,900	152	1,100
Rockland city	4,370,556	3,053,558	1,316,998	104,866	3,712	5,761	81,442	2,951	11,000
St. George town	448,227	326,524	121,703	10,248	661	1,010	5,754	523	2,300
South Thomaston town	328,087	260,300	67,787	7,566	407	621	4,800	322	1,416
Thomaston town	1,853,010	752,038	1,100,972	29,153	2,760	4,251	15,940	2,202	4,000
Union town	620,023	499,518	120,505	9,602	752	1,153	5,635	597	1,465
Vinalhaven town	505,682	379,263	126,419	12,724	596	908	5,950	470	4,800
Warren town	873,398	664,042	209,356	9,789	993	1,524	4,000	790	2,482
Washington town	324,438	265,010	59,428	5,336	371	569	3,088	295	1,013
Unincorporated plantation (Muscle Ridge).	.....	.....	.....	b126	40	53	.....	33	.....
Lincoln	7,668,148	5,860,597	1,807,551	127,440	8,691	9,194	80,783	6,305	22,467
Alna town	210,315	163,645	46,670	2,945	260	286	1,595	204	600
Boothbay Harbor town	630,344	481,825	148,519	8,779	554	612	5,419	444	1,750
Boothbay town	490,638	406,865	83,773	11,671	743	456	8,272	.....	2,200
Bremen town	183,840	152,821	31,019	4,070	240	264	2,697	191	678

a Estimated. b Levied on valuation of 1881. c Includes villages.

ASSESSED VALUATION OF PROPERTY TAXED AND AD VALOREM TAXATION, IN DETAIL: 1890—Continued.

COUNTIES AND MUNICIPALITIES.	ASSESSED VALUATION.			AD VALOREM TAXATION.					
					Levy, except for schools.			Levy for schools.	
	Total.	Real estate.	Personal property.	Total.	State.	County.	Municipal.	State.	County and minor division.
Lincoln—Continued.									
Bristol town	$714,560	$596,175	$118,385	$14,325	$745	$816	$9,575	$589	$2,600
Damariscotta town	531,623	351,592	180,031	9,571	744	821	6,500	592	914
Dresden town	407,734	332,188	75,546	4,335	411	453	2,044	327	1,100
Edgecomb town	185,170	147,152	38,018	3,400	239	262	1,710	189	1,000
Jefferson town	511,550	392,685	118,865	6,273	579	635	3,500	459	1,100
Monhegan plantation	11,516	8,574	2,942	288	14	14	25	10	225
Newcastle town	773,647	496,225	277,422	9,513	1,038	1,146	5,275	827	1,227
Nobleboro town	240,199	196,108	44,091	4,673	303	331	2,600	239	1,200
Somerville town	94,883	76,774	18,109	3,284	135	147	2,464	106	432
Southport town	299,155	276,860	22,295	2,277	168	184	1,200	132	593
Waldoboro town	1,196,515	898,691	297,824	20,249	1,430	1,574	13,060	1,135	3,050
Westport town	101,385	84,343	17,042	1,936	128	139	979	100	590
Whitefield town	445,750	357,585	88,165	5,333	555	611	2,518	441	1,208
Wiscasset town	639,324	440,489	198,835	14,518	405	443	11,350	320	2,000
Oxford	11,554,519	9,013,330	2,541,189	155,132	12,654	10,750	84,435	10,058	37,235
Albany town	139,858	94,480	45,378	1,878	176	157	856	139	550
Andover town	170,696	123,749	46,947	4,161	155	134	2,900	122	850
Bethel town (a)	782,067	607,309	174,758	11,994	929	811	6,115	739	3,400
Brownfield town	319,933	256,734	63,199	4,443	319	277	2,500	252	1,095
Buckfield town	377,891	289,750	88,141	7,100	500	437	4,465	398	1,300
Byron town	39,187	29,735	9,452	1,630	49	42	1,250	39	250
Canton town	458,589	348,750	109,839	10,089	462	404	6,000	368	2,855
Denmark town	286,392	209,548	76,844	3,941	384	335	1,617	305	1,300
Dixfield town	306,662	227,710	78,952	5,330	403	352	3,525	320	730
Franklin plantation	.....	.....	.....	b428	.....	.....	275	26	127
Fryeburg town	841,294	638,910	202,384	9,583	1,000	874	5,513	796	1,400
Gilead town	145,451	102,508	42,943	1,643	92	83	1,161	72	235
Grafton town	70,354	63,656	6,698	809	32	28	623	26	100
Greenwood town	141,917	101,710	40,207	4,811	189	164	3,249	149	1,060
Hanover town	82,828	63,647	19,181	752	81	70	325	64	212
Hartford town	295,327	233,034	62,293	3,528	378	330	1,619	301	900
Hebron town	194,428	159,485	34,943	3,191	238	208	2,075	189	481
Hiram town	355,451	289,687	65,764	4,412	495	431	1,893	393	1,200
Lincoln plantation	.....	.....	.....	b250	.....	.....	82	18	150
Lovell town	391,298	279,695	111,603	3,852	385	336	1,925	306	900
Mason town	29,108	21,345	7,763	477	35	30	250	27	135
Mexico town	105,083	73,015	32,068	1,721	133	116	1,000	106	366
Milton plantation	56,120	42,992	13,128	1,003	51	45	625	42	240
Newry town	100,005	71,422	28,583	1,062	114	100	425	91	332
Norway town (a)	1,181,797	874,197	307,600	12,886	1,119	977	7,050	890	2,850
Oxford town	457,128	395,849	61,279	5,522	608	531	2,500	483	1,400
Paris town (c)	1,267,107	950,699	316,408	13,902	1,240	1,082	5,865	985	4,730
Peru town	207,240	160,352	46,888	4,629	311	271	3,000	247	800
Porter town	282,695	228,699	53,996	4,788	353	306	2,500	279	1,350
Roxbury town	28,882	20,840	8,042	503	30	25	225	23	200
Rumford town	362,164	251,062	111,102	3,465	442	386	1,481	351	805
Stoneham town	66,455	52,507	13,948	1,750	87	75	940	68	580
Stow town	120,717	102,814	17,903	2,130	161	141	1,200	128	500
Sumner town	275,963	204,590	71,373	3,782	391	341	1,826	312	912
Sweden town	135,621	110,649	24,972	1,102	200	174	120	158	450
Upton town	61,404	43,080	18,324	389	55	.....	100	44	190
Waterford town	312,041	240,739	71,302	6,098	427	372	3,860	339	1,100
Woodstock town	211,387	154,403	56,984	5,359	248	215	3,500	196	1,200
Wild land	893,979	893,979	.....	739	d382	d90	.....	d267	.....
Penobscot	28,528,004	21,237,672	7,290,332	539,196	26,803	37,053	354,036	21,408	99,896
Alton town	70,020	53,785	16,235	1,603	100	140	684	79	600
Argyle town	71,556	50,125	21,431	1,008	64	90	350	50	454
Bangor city	12,177,041	8,222,534	3,954,507	282,027	10,961	15,527	205,150	8,739	41,650
Bradford town	337,416	261,464	75,952	4,040	320	448	1,620	252	1,400
Bradley town	153,109	123,925	29,184	4,287	151	211	3,092	119	714
Brewer city	1,307,970	1,059,986	247,984	24,886	927	1,306	17,218	735	4,700
Burlington town	160,859	136,573	24,286	2,274	113	158	1,485	89	420
Carmel town	279,542	222,857	56,685	3,795	367	517	1,644	291	976
Carroll town	117,711	85,019	32,692	1,953	143	199	949	112	550
Charleston town	302,753	212,397	90,356	4,000	350	494	1,988	278	890
Chester town	60,876	43,062	17,814	1,222	54	75	750	43	300
Clifton town	60,469	50,245	10,224	1,166	57	78	452	44	535
Corinna town	478,587	369,657	108,930	5,944	531	749	2,420	422	1,822
Corinth town	447,458	309,481	137,977	4,538	553	780	1,700	439	1,066
Dexter town	1,156,488	842,996	313,492	17,262	1,211	1,711	9,827	963	3,550
Dixmont town	282,077	215,251	66,826	4,851	389	548	2,700	308	906
Drew plantation	.....	.....	.....	b375	.....	.....	142	33	200
Eddington town	132,979	103,750	29,229	2,526	103	229	1,305	129	700
Edinburg town	46,718	44,915	1,803	212	22	32	40	18	100
Enfield town	215,841	196,461	19,380	2,211	82	114	1,376	64	575
Etna town	124,068	91,356	32,712	2,910	205	283	1,287	162	968
Exeter town	415,592	303,661	111,931	5,131	536	757	2,115	426	1,297
Garland town	381,812	282,855	98,957	6,407	418	589	3,968	332	1,100
Glenburn town	152,065	114,979	37,086	2,902	175	246	1,618	139	724

a Includes village. b Levied on valuation of 1881. c Includes Paris and South Paris villages. d Estimated.

ASSESSED VALUATION OF PROPERTY TAXED AND AD VALOREM TAXATION, IN DETAIL: 1890—Continued.

COUNTIES AND MUNICIPALITIES.	ASSESSED VALUATION.			AD VALOREM TAXATION.					
	Total.	Real estate.	Personal property.	Total.	Levy, except for schools.			Levy for schools.	
					State.	County.	Municipal.	State.	County and minor division.
Penobscot—Continued.									
Greenbush town	$82,545	$56,797	$25,748	$2,622	$117	$163	$1,725	$92	$525
Greenfield town	45,469	33,822	11,647	2,057	57	80	1,450	45	425
Hampden town	679,851	524,618	155,233	9,742	852	1,201	4,106	676	2,907
Hermon town	343,799	280,500	63,299	4,908	504	711	2,093	400	1,200
Holden town	157,555	119,672	37,883	3,832	220	310	2,145	175	982
Howland town	47,004	39,266	7,738	673	39	54	250	30	300
Hudson town	113,043	86,906	26,137	1,814	119	167	904	94	530
Kenduskeag town	167,567	133,282	34,285	3,188	229	357	1,700	182	720
Kingman town	126,154	90,435	35,719	1,810	96	134	1,105	75	400
Lagrange town	204,700	150,920	53,780	2,368	255	360	950	203	600
Lakeville plantation				a510			351	49	110
Lee town	139,558	100,690	38,868	2,201	140	171	1,050	110	730
Levant town	279,079	223,710	55,369	4,600	356	501	2,050	282	1,411
Lincoln town (b)	436,375	339,042	97,333	6,581	461	649	3,756	365	1,350
Lowell town	70,946	48,199	22,747	2,070	83	116	1,406	65	400
Mattamiscontis town	14,862	12,994	1,868	190	16	23	50	13	88
Mattawamkeag town	139,642	104,660	34,982	3,224	98	138	2,320	78	590
Maxfield town	33,711	24,727	8,984	556	22	31	360	18	125
Medway town	142,575	96,376	46,199	2,054	101	141	1,230	80	502
Milford town	214,707	194,704	20,003	6,913	220	311	5,177	175	1,030
Mount Chase town	45,365	35,650	9,715	1,600	36	50	1,186	28	300
Newburg town	287,521	217,218	70,303	3,816	347	489	1,455	275	1,250
Newport town	404,376	310,532	93,844	4,937	477	672	2,000	378	1,410
No. 2, Grand Falls plantation				a112				24	88
Oldtown town	1,125,543	916,967	208,576	33,543	665	938	26,912	528	4,500
Orono town	733,359	592,089	141,270	13,180	646	910	8,111	513	3,000
Orrington town	401,309	308,007	93,302	6,007	512	721	3,068	406	1,300
Passadumkeag town	45,496	36,497	8,999	1,039	54	75	567	43	300
Patten town	295,730	192,498	103,232	4,315	250	352	2,465	198	1,050
Plymouth town	195,824	150,667	45,157	2,653	231	326	1,213	183	700
Prentiss town	87,659	66,180	21,479	1,716	86	120	700	68	742
Springfield town	139,466	97,671	41,795	2,626	134	187	1,400	105	800
Stetson town	244,572	183,639	60,933	2,480	277	384	1,000	219	600
Veazie town	171,630	153,833	17,797	3,973	153	216	2,682	122	800
Webster plantation				a504		c68	c300	36	100
Winn town	192,736	139,675	53,061	4,368	131	184	2,325	103	1,625
Woodville plantation	55,665	48,291	7,374	923	40	57	594	32	200
Wild land	1,729,604	1,729,604		1,961	c887	c400		c674	
Piscataquis	9,428,623	8,392,882	1,035,741	89,752	6,672	8,758	52,444	5,256	16,622
Abbot town	177,289	131,778	45,511	3,343	220	413	1,410	175	1,125
Atkinson town	180,754	131,784	48,970	2,936	228	427	1,325	181	775
Blanchard town	51,658	42,351	9,307	559	39	71	235	30	184
Brownville town	326,665	277,978	48,687	5,007	268	502	3,300	212	725
Dover town	674,178	534,042	140,136	13,718	723	1,359	8,775	575	2,286
Foxcroft town	485,672	353,290	132,382	10,024	496	933	6,525	395	1,675
Greenville town	316,784	219,547	97,237	4,965	115	216	3,313	91	1,230
Guilford town	399,979	327,398	72,581	5,473	319	600	3,150	254	1,150
Kingsbury plantation				a2,233			1,977	23	233
Medford town	65,735	51,511	14,224	1,414	67	125	849	53	320
Milo town	318,498	246,528	71,970	6,159	257	481	4,468	203	750
Monson town	214,186	160,905	53,281	6,944	203	377	5,280	159	925
Orneville town	84,680	66,440	18,240	2,878	93	171	2,000	74	540
Parkman town	210,219	153,332	56,887	4,616	315	589	2,659	249	804
Sangerville town	444,398	344,235	100,163	4,292	367	689	1,312	292	1,632
Sebec town	180,103	132,254	47,849	5,264	227	426	3,406	180	1,025
Shirley town	75,869	61,110	14,759	1,196	64	121	760	51	200
Wellington town	109,390	72,885	36,505	2,190	147	276	1,100	117	550
Williamsburg town	29,987	25,199	4,788	599	36	67	225	28	243
Willimantic town	110,576	88,312	22,264	856	03	118	375	50	250
Wild land	4,972,003	4,972,003		5,086	c2,425	c797		c1,864	
Sagadahoc	11,358,702	6,858,411	4,500,291	216,796	12,922	14,629	144,135	10,299	34,811
Arrowsic town	91,028	75,846	15,182	970	109	125	400	86	250
Bath city	6,419,481	3,233,347	3,186,134	144,500	7,414	8,377	103,150	5,913	19,646
Bowdoinham town	714,622	508,877	205,745	9,468	768	874	4,916	610	2,300
Bowdoin town	298,320	244,385	53,935	5,643	497	571	2,675	395	1,505
Georgetown town	194,413	171,090	23,323	4,115	187	230	2,650	148	900
Perkins town	45,485	41,457	4,028	513	47	53	253	38	122
Phippsburg town	442,385	299,993	142,392	9,932	468	539	7,303	372	1,250
Richmond town	1,658,158	1,172,819	485,339	23,625	1,534	1,725	14,846	1,220	4,300
Topsham town	784,971	643,114	141,857	9,677	1,028	1,154	4,175	820	2,500
West Bath town	191,761	109,456	82,305	2,804	202	229	1,123	162	1,088
Woolwich town	518,078	358,027	160,051	5,549	668	752	2,644	535	950
Somerset	17,550,150	13,658,529	3,891,621	192,811	15,257	12,360	119,826	12,129	33,239
Anson town	630,765	499,528	131,237	15,731	736	651	11,715	585	2,044
Athens town	362,840	260,095	102,745	6,145	463	409	3,775	368	1,130
Bingham town	219,092	158,037	61,055	4,343	254	224	2,800	202	863
Brighton town	88,368	56,018	32,350	2,698	91	80	1,975	72	480

a Levied on valuation of 1881. b Includes Lincoln village. c Estimated.

ASSESSED VALUATION OF PROPERTY TAXED AND AD VALOREM TAXATION, IN DETAIL: 1890—Continued.

COUNTIES AND MUNICIPALITIES.	ASSESSED VALUATION.			AD VALOREM TAXATION.					
					Levy, except for schools.			Levy for schools.	
	Total.	Real estate.	Personal property.	Total.	State.	County.	Municipal.	State.	County and minor division.
Somerset—Continued.									
Cambridge town	$121,283	$86,872	$34,411	$1,458	$148	$131	$684	$117	$378
Canaan town	393,411	316,556	76,855	5,420	441	390	3,171	351	1,067
Concord town	84,387	61,987	22,400	2,696	120	106	2,050	95	325
Cornville town	377,701	297,379	80,322	4,327	433	383	2,421	344	746
Dead River plantation	.....	.....	.....	a144	.....	.....	31	23	90
Detroit town	147,284	113,055	34,229	1,825	148	130	900	117	530
Embden town	272,577	243,785	28,792	4,847	215	190	3,731	172	539
Fairfield town	1,692,630	1,222,574	470,056	17,891	1,618	1,434	9,550	1,289	4,000
Flagstaff plantation	.....	.....	.....	a117	.....	.....	.....	41	76
Harmony town	209,217	150,188	59,029	3,320	239	211	1,800	190	880
Hartland village	430,256	335,082	95,174	6,099	461	407	4,015	366	850
Highland plantation	.....	.....	.....	172	.....	.....	32	18	122
Lexington plantation	62,547	45,050	17,497	1,972	74	65	1,500	58	275
Madison town	1,016,044	786,838	229,206	9,954	687	608	6,561	546	1,552
Mayfield plantation	.....	.....	.....	a209	22	b19	b150	18	.....
Mercer town	161,355	122,125	39,230	4,893	271	239	3,564	215	604
Moscow town	93,678	71,857	21,821	1,391	120	106	650	95	420
New Portland town	389,122	273,341	115,781	4,638	587	519	1,800	466	1,266
Norridgewock town	582,392	436,530	145,862	16,661	732	647	13,000	582	1,700
Palmyra town	330,140	264,200	65,940	3,867	451	398	1,644	357	1,017
Pittsfield town	880,134	700,614	179,520	12,856	705	624	8,466	561	2,500
Ripley town	125,739	89,225	36,514	2,405	151	133	1,562	119	440
St. Albans town	439,855	332,197	107,658	4,182	528	466	1,429	419	1,340
Skowhegan town	4,023,207	2,509,742	1,513,465	35,016	2,577	2,285	22,100	2,054	6,000
Smithfield town	130,019	101,544	28,475	3,633	180	158	2,700	143	452
Solon town	386,860	293,850	93,010	4,024	435	384	2,050	345	810
Starks town	290,181	221,194	68,987	5,795	393	347	4,000	312	743
Wild land	3,609,066	3,609,066	.....	4,082	b1,977	b616	.....	b1,489	.....
Waldo	10,260,456	7,645,244	2,615,212	160,654	12,057	18,947	85,117	9,579	34,954
Belfast city	2,973,741	2,109,831	863,910	56,185	3,095	4,919	37,668	2,464	8,039
Belmont town	104,200	84,139	20,061	2,181	131	204	1,327	103	416
Brooks town	229,386	187,701	41,685	5,023	289	455	3,200	229	850
Burnham town	251,204	195,354	55,850	3,001	258	367	1,500	204	672
Frankfort town	202,320	155,908	46,412	3,720	236	371	2,000	187	926
Freedom town	177,989	125,905	52,084	2,103	224	352	800	177	550
Islesboro town	266,721	201,004	65,717	4,490	200	314	2,852	158	966
Jackson town	178,558	139,075	39,483	2,626	201	316	1,305	159	645
Knox town	226,761	177,854	48,907	3,109	275	433	1,200	219	982
Liberty town	270,668	207,304	63,364	4,054	333	525	2,155	265	776
Lincolnville town	390,196	331,086	59,110	8,117	517	812	4,997	409	1,382
Monroe town	372,169	297,355	74,814	5,245	390	615	2,829	311	1,100
Montville town	367,620	272,914	94,706	6,060	457	720	3,514	363	1,015
Morrill town	138,300	104,490	33,810	1,705	154	242	692	122	495
Northport town	236,193	211,643	24,550	3,487	248	345	2,000	196	698
Palermo town	208,847	160,302	48,545	3,774	321	506	1,648	255	1,044
Prospect town	174,131	146,103	28,028	2,537	210	329	1,216	166	616
Searsmont town	368,284	308,764	59,520	4,667	461	726	1,450	366	1,664
Searsport town	913,831	517,767	396,064	9,450	1,318	2,082	2,000	1,050	3,000
Stockton Springs town	318,445	255,618	62,827	6,505	506	796	3,364	402	1,437
Swanville town	148,269	115,342	32,927	1,650	175	275	500	138	562
Thorndike town	264,863	205,556	59,307	3,196	352	555	1,409	280	600
Troy town	271,150	197,335	73,815	3,120	332	524	1,000	264	1,000
Unity town	415,384	327,724	87,660	4,169	486	766	1,451	386	1,080
Waldo town	174,410	142,190	32,220	2,208	185	291	875	147	710
Winterport town	616,816	466,980	149,836	8,263	703	1,107	2,165	559	3,729
Washington	11,769,414	8,484,276	3,285,138	233,353	11,452	16,382	141,713	9,722	54,084
Addison town	290,324	213,206	77,118	5,302	352	506	2,965	279	1,200
Alexander town	74,468	56,935	17,533	1,167	90	129	376	71	501
Baileyville town	64,520	52,805	11,715	1,183	67	93	665	53	305
Baring town	75,912	59,469	16,443	1,043	96	139	425	76	307
Beddington town	90,760	73,488	17,272	955	41	59	561	33	261
Brookton town	104,623	65,807	38,816	1,535	106	153	741	85	450
Calais city	2,398,616	1,557,229	841,387	44,168	2,179	3,143	28,714	1,732	8,400
Centreville town	68,289	63,150	5,139	747	51	73	463	40	120
Charlotte town	77,133	60,111	17,022	1,196	77	109	500	60	450
Cherryfield town	520,877	323,349	197,528	9,339	510	734	5,890	405	1,800
Codyville plantation	.....	.....	.....	a227	.....	18	40	44	125
Columbia town	131,410	89,710	41,700	2,007	154	221	950	122	560
Columbia Falls town	176,677	125,598	51,079	3,721	202	291	2,358	160	710
Cooper town	59,573	45,862	13,711	1,067	67	95	275	52	578
Crawford town	33,449	24,891	8,558	783	37	54	382	30	280
Cutler town	107,075	89,825	17,250	4,269	111	158	2,963	87	950
Danforth town	179,055	138,420	40,635	5,676	224	495	3,300	107	1,550
Deblois town	24,533	22,090	2,443	540	23	32	327	18	140
Dennysville town	172,597	69,147	103,450	2,502	232	335	1,207	185	543
East Machias town	391,071	227,939	163,132	8,518	623	899	5,000	496	1,500
Eastport town	954,572	662,416	292,156	28,680	556	1,160	21,575	889	4,500
Eaton town	.....	.....	.....	a519	113	b118	b200	88	.....
Edmunds town	69,512	59,695	9,817	1,898	92	131	1,247	72	356
Forest town	71,581	45,228	26,353	1,544	62	93	576	49	764

a Levied on valuation of 1881.

b Estimated.

ASSESSED VALUATION OF PROPERTY TAXED AND AD VALOREM TAXATION, IN DETAIL: 1890—Continued.

COUNTIES AND MUNICIPALITIES.	ASSESSED VALUATION.			AD VALOREM TAXATION.					
					Levy, except for schools.			Levy for schools.	
	Total.	Real estate.	Personal property.	Total.	State.	County.	Municipal.	State.	County and minor division.
Washington—Continued.									
Harrington town	$275,137	$188,559	$86,578	$4,666	$361	$519	$2,250	$286	$1,250
Jonesboro town	140,589	112,201	28,388	2,816	101	145	2,040	80	450
Jonesport town	342,318	191,266	151,052	5,462	244	350	3,375	193	1,300
Kossuth town	39,967	33,969	5,998	544	33	a36	a350	27	98
Lubec town	329,474	239,635	89,839	16,654	394	564	9,186	310	6,200
Machias town	798,333	462,794	335,539	15,163	979	1,415	8,589	780	3,400
Machiasport town	205,262	146,536	58,726	5,755	243	347	3,725	190	1,250
Marion town	29,618	25,478	4,140	1,089	36	51	815	28	159
Marshfield town	62,232	54,247	7,985	1,180	79	113	625	63	300
Meddybemps town	28,533	21,197	7,336	611	33	47	305	26	200
Millbridge town	389,386	289,863	99,523	12,184	385	553	9,000	305	1,941
Northfield town	55,854	49,316	6,538	742	42	60	427	33	180
Number 14 plantation	.....	.....	.....	b190	.....	.....	27	33	130
Pembroke town	317,026	230,729	86,297	10,471	293	561	5,750	409	3,458
Perry town	287,495	240,170	47,325	2,818	218	314	1,250	173	863
Princeton town	191,150	142,962	48,188	3,419	222	320	1,500	177	1,200
Robbinston town	121,414	82,843	38,571	2,426	141	202	1,226	112	745
Steuben town	182,904	149,158	33,746	3,737	234	336	2,050	185	932
Talmage town	70,902	66,083	4,819	719	65	102	400	52	100
Topsfield town	81,593	63,194	18,399	1,680	86	125	925	69	475
Trescott town	57,095	40,873	16,222	1,949	63	95	1,300	49	442
Vanceboro town	216,485	174,041	42,444	3,662	162	235	1,670	130	1,465
Waite town	41,695	33,865	7,830	676	41	57	348	30	200
Wesley town	52,692	43,194	9,498	829	52	76	463	42	196
Whiting town	89,443	65,449	23,994	1,848	103	149	1,114	82	400
Whitneyville town	69,349	53,443	15,906	2,000	92	132	1,303	73	400
Wild land	1,156,841	1,156,841	.....	1,477	a635	a210	.....	a552	.....
York	27,611,165	22,063,010	5,548,155	462,694	27,792	25,537	278,860	22,817	107,688
Acton town	297,966	254,139	43,827	3,462	457	422	1,180	363	1,040
Alfred town	465,406	360,405	105,001	6,818	531	491	3,425	421	1,950
Berwick town	922,994	823,722	99,272	13,053	867	867	7,497	822	3,000
Biddeford city	7,542,309	6,180,995	1,361,314	164,239	7,375	6,344	101,978	5,878	42,664
Buxton town	676,212	548,775	127,437	9,230	840	811	4,012	667	2,900
Cornish town	453,617	379,417	74,200	6,228	539	490	2,671	428	2,100
Dayton town	245,131	207,587	37,544	2,116	313	285	400	248	870
Eliot town	466,191	404,235	61,956	7,846	582	563	4,439	462	1,800
Hollis town	416,433	324,551	91,882	5,603	528	516	2,490	419	1,650
Kennebunk town	1,780,726	1,269,784	510,942	17,330	1,752	1,532	10,150	1,396	2,500
Kennebunkport town	1,247,962	1,003,398	244,564	12,612	1,090	1,002	6,125	867	3,528
Kittery town	554,767	493,242	61,525	11,787	677	726	6,649	535	3,200
Lebanon town	423,529	367,822	55,707	10,272	536	519	6,811	425	1,981
Limerick town	436,243	258,786	177,457	4,397	460	a367	a2,200	365	1,005
Limington town	367,901	308,399	59,502	6,641	514	501	4,017	409	1,200
Lyman town	347,193	310,282	36,911	4,255	469	421	2,187	374	804
Newfield town	231,374	191,696	39,678	2,803	333	285	975	265	947
North Berwick town	727,246	554,982	172,264	11,885	802	729	6,917	637	2,800
Old Orchard town	540,139	486,787	53,352	8,703	492	407	6,560	394	850
Parsonsfield town	559,072	469,790	89,282	7,439	709	664	1,573	563	3,930
Saco city	4,135,349	2,855,506	1,279,843	71,449	3,390	3,257	51,293	3,409	10,100
Sanford town	1,173,883	1,021,912	151,971	16,649	824	785	10,886	654	3,500
Shapleigh town	256,100	207,742	48,358	3,247	314	332	1,125	249	1,227
South Berwick town	1,128,018	873,416	254,602	19,469	1,252	1,064	13,290	863	3,000
Waterboro town	371,203	305,451	65,752	8,480	471	465	5,985	374	1,185
Wells town	615,485	532,947	82,538	15,500	773	739	9,875	613	3,500
York town	1,228,716	1,067,242	161,474	11,179	902	953	4,150	717	4,457

a Estimated. b Levied on valuation of 1881.

MARYLAND.

ASSESSED VALUATION.

The last general assessment of all taxable property in the state, authorized by the general assembly, was made in 1876. Since that year, under the provisions of various laws embodied in the public general laws of the state codified in 1888, the assessors and appeal tax court in the city of Baltimore, and the collectors of state and county taxes, and the county commissioners of the several counties are required to inform themselves annually, by all lawful means, of all property liable to taxation which may have been omitted in the last prior assessment, and of all buildings and improvements and of all property created or acquired since such assessment, and to value the same at full cash value; and the said appeal tax court and county commissioners are also required to correct the valuation of any property which may have been improperly valued annually, and if real estate or other property has, from any cause, increased or diminished largely and materially in value since the last levy, to correct, alter, and amend the assessment of the same so as to conform to its present value; and, when directed by the state tax commissioner with the concurrence in writing of the attorney general, to correct the assessments

by striking therefrom any property which they may be instructed by said tax commissioner and attorney general is not subject to taxation under the laws of the United States or of the state. Such provisions do not apply, however, to certain shares of stock of banks, insurance companies, and miscellaneous corporations, nor to deposits of savings banks upon which franchise taxes are based. The values and amounts of these items are annually determined by the state tax commissioner, subject to appeal to the state controller and treasurer. The assessments include all real estate and personal property, ships and other vessels registered in any port of the state, and investments in stocks and bonds, subject to the following statutory exemptions: bonds, stocks, or evidences of debt issued by the United States, and all property belonging to the United States, to the state, and to any county or incorporated city or town in the state; houses or buildings used exclusively for public worship, and the furniture contained therein, and parsonages, and the grounds appurtenant to such houses, buildings, and parsonages and necessary for the respective uses thereof; graveyards, cemeteries, and cemetery companies which do not accumulate profits for any purpose except the maintenance or improvement of such cemeteries or graveyards; burying grounds set apart for the use of any family or belonging to any church or congregation; the crop or produce of any land in the state in the hands of the producer or his agent; provisions kept for the use and consumption of the family of the person to whom the same belong; the working tools of mechanics and manufacturers moved or worked exclusively by hand; wearing apparel of any description; fish while in the possession of the fisherman employed in catching, salting, and packing the same, and while in the possession of their agents unsold; buildings, equipments, and furniture of hospitals, asylums, charitable, or benevolent institutions and the ground appurtenant thereto in any city or incorporated town in the state, which is necessary for the respective uses thereof; buildings, equipment, and furniture of hospitals, asylums, charitable, or benevolent institutions in any county of the state, but not within any city or incorporated town, and the ground not exceeding 40 acres appurtenant thereto and necessary for the uses thereof; buildings, furniture, equipment, and libraries of incorporated educational or literary institutions and the ground appurtenant thereto and necessary for the uses thereof in any city or incorporated town in the state, and the same property of like institutions outside of cities and incorporated towns with the grounds limited to 40 acres or less in extent; all property of any corporation incorporated by the state and having a capital stock divided into shares when said shares only are subject to taxation under the laws of the state; shares of stock in any corporation when said shares are exempted from taxation by contract with the state; all the property of any corporation whose shares of capital stock are exempt when said property is protected from taxation by the exemption of said shares; shares of stock of railroad companies worked by steam, incorporated by or under the laws of the state, which are subject to state taxation upon their gross receipts within the state, and to county and municipal taxation upon their respective real and personal taxable properties in the respective counties and cities in which such properties are situated; the value of such portions of the shares of homestead or building associations as may be represented by mortagages upon real or leasehold property within the state when such real or leasehold property so mortgaged is subject to taxation under the laws of the state; mortgages upon property wholly within the state and the mortgage debts secured thereby. The laws also provide that no person who is not assessed to the sum of at least $100 shall be required to pay any tax.

There appears to be no board, either state or county, charged with the equalization of property valuations, the action of the appeal tax court, county commissioners, and the state tax commissioner, controller, and treasurer being final with respect to the values of the different classes of property and taxables coming within their respective jurisdictions.

The assessment of the shares of capital stock of banks, insurance companies, and miscellaneous corporations is certified to the county commissioners of the several counties, and becomes a portion of the basis of levy of county taxation.

The cities and incorporated towns of the state make an annual independent assessment of all taxables within their respective limits for municipal taxation only.

The valuation herein shown for the several counties is that assessed in 1890 and returned to this office in special reports furnished by the county commissioners of the several counties and the city officials of Baltimore city. It has been found impossible to secure information as to the assessments of other cities and the incorporated towns of the state as determined by the state and county authorities as the basis of state and county taxation, and therefore the valuations reported are those locally assessed. It is presumed that such local assessments differ somewhat from those fixed by the state and county officials.

The amount of real estate and personal property returned to the state controller by the county commissioners as subject to state tax is $482,184,824, exclusive of the assessments fixed by the state tax commissioner, controller, and treasurer hereinbefore referred to.

AD VALOREM TAXATION.

The taxation herein shown is that levied upon the valuation reported for 1890.

The rate of state taxation is 17.75 cents on each $100 of valuation: 10.5 cents for public schools, 5.5 cents for defense bond redemption, 1.5 cents for treasury relief, and 0.25 cent for exchange loan.

All county taxes are levied by the county commissioners.

In addition to the public school tax levied by the state at the rate above named, the state appropriates for educational purposes, under provisions of laws passed by the general assembly in 1890, all moneys accruing from the tax on the circulation of banks, also the sum of $34,069 out of any money in the treasury not otherwise appropriated, also certain donations to colleges, academies, and schools, and $15,000, or so much thereof as may be necessary, for the instruction of the indigent blind.

The taxation herein shown for state purposes is that levied upon the assessment of $482,184,824, and does not therefore include the state tax upon shares of capital stock amounting in 1890 to $130,383, or the franchise tax upon savings banks, nor are such taxes included in the report for the Tenth Census.

ASSESSED VALUATION OF PROPERTY TAXED AND AD VALOREM TAXATION, IN DETAIL: 1890.

COUNTIES AND MUNICIPALITIES.	ASSESSED VALUATION.			AD VALOREM TAXATION.					
					Levy, except for schools.			Levy for schools.	
	Total.	Real estate.	Personal property.	Total.	State.	County.	Municipal.	State.	County and minor division.
The State	$529,494,777	$411,900,246	$117,594,531	$8,173,075	$349,586	$1,477,085	$4,477,665	$506,291	$1,332,448
Allegany	18,668,052	a14,561,081	a4,106,971	264,542	11,591	129,080	62,085	16,786	45,000
Cumberland city	a6,500,000	a5,070,000	a1,430,000	126,230	4,030	45,500	55,250	5,850	15,600
Frostburg town	1,481,250	1,155,375	325,875	22,095	918	10,369	5,925	1,333	3,550
Westernport village	360,520	300,021	60,499	4,747	224	2,524	910	324	765
Anne Arundel	10,134,977	b9,034,977	b1,100,000	146,556	7,348	90,202	18,094	10,642	20,270
Annapolis city	2,261,834	a2,035,651	a226,183	46,553	1,430	20,130	18,094	2,375	4,524
Baltimore	49,212,234	b39,212,234	b10,000,000	385,321	28,626	224,118	.....	41,458	91,119
Baltimore city	278,249,691	209,553,077	68,696,614	5,592,024	181,518	.....	4,270,619	262,887	877,000
Calvert	2,080,300	1,530,225	550,075	22,568	1,486	16,434	.....	2,152	2,496
Caroline	4,466,267	3,409,081	1,057,186	46,521	3,159	28,331	456	4,575	10,000
Carroll	16,988,448	b14,988,448	b2,000,000	121,220	11,546	58,942	8,010	16,722	26,000
Westminster town	2,025,000	1,250,000	775,000	22,519	1,256	10,125	6,075	2,025	3,038
Cecil	14,619,362	11,940,594	2,678,768	130,820	9,528	71,220	9,274	13,798	27,000
Chesapeake town	c398,153	298,807	99,346	4,540	213	1,951	1,239	390	717
Elkton town	d1,166,932	986,093	180,839	13,718	712	5,718	4,644	1,144	2,100
Northeast town	e304,709	228,254	76,455	3,726	186	1,493	1,200	299	548
Port Deposit town	f634,139	508,739	125,400	7,200	387	3,107	1,944	621	1,141
Charles	3,413,642	2,701,278	712,364	37,857	2,414	27,651	200	3,495	4,097
Dorchester	6,191,835	4,591,138	1,600,697	74,934	4,489	49,162	4,781	6,502	10,000
Cambridge town	1,593,730	1,195,298	398,432	22,901	1,147	12,750	4,781	1,673	2,550
Frederick	23,030,356	18,306,984	4,723,372	228,247	16,719	116,503	35,311	24,214	35,500
Frederick city	4,000,000	2,600,000	1,400,000	66,100	2,900	20,000	33,000	4,200	6,000
Garrett	4,447,307	3,731,699	715,608	51,854	2,942	28,282	1,708	4,262	14,660
Oakland town	500,005	416,665	83,340	7,160	330	3,200	1,500	480	1,650
Harford	13,332,007	a10,398,965	a2,933,042	147,230	8,823	87,900	12,982	12,777	24,748
Belair town	500,000	a375,000	a125,000	8,790	360	3,600	3,400	480	950
Havre de Grace city	1,596,958	998,098	598,860	25,743	1,054	10,540	9,582	1,533	3,034
Howard	7,918,000	6,410,898	1,507,102	73,944	5,356	47,162	649	7,757	13,000
Ellicott town	g648,490	h550,000	h98,490	6,729	470	3,891	649	681	1,038
Kent	7,963,677	6,292,758	1,670,919	86,503	5,667	55,080	2,548	8,208	15,000
Chestertown town	779,928	a584,946	a194,982	10,769	554	5,381	2,340	1,014	1,480
Montgomery	9,827,985	7,900,665	1,927,320	108,916	6,731	68,841	2,271	9,748	21,325
Rockville town	437,355	354,365	82,990	6,548	317	3,061	1,749	459	962
Prince George	9,005,217	8,211,539	793,678	83,973	6,410	48,880	3,401	9,282	16,000
Hyattsville town	i298,000	h240,000	h58,000	3,473	215	1,609	666	447	536
Laurel town	721,560	700,000	81,560	9,750	567	4,220	2,735	821	1,407
Queen Anne	7,307,420	a5,699,788	a1,607,632	83,140	5,248	49,206	3,085	7,601	18,000
Centerville town	639,842	503,077	136,765	9,793	451	4,287	2,559	896	1,600
St. Mary	2,830,923	2,174,253	656,670	31,364	2,053	23,505	.....	2,974	2,832
Somerset	4,235,863	b3,388,690	b847,173	60,652	3,024	44,173	2,075	4,380	7,000
Crisfield town	275,000	175,000	100,000	5,047	200	2,750	1,375	282	440
Talbot	8,778,026	6,989,531	1,788,495	101,774	6,333	56,565	9,705	9,171	20,000
Easton town	1,407,760	1,126,208	281,552	22,278	1,021	9,150	7,391	1,478	3,238
Oxford town	a250,000	a200,000	a50,000	3,644	181	1,625	a1,000	263	575
St. Michael town	251,500	201,500	50,000	3,664	182	1,634	1,006	264	578

a Estimated by this office.
b Estimated by county officers.
c The total valuation for town purposes is $413,000.
d The total valuation for town purposes is $1,347,835.
e The total valuation for town purposes is $400,000.
f The total valuation for town purposes is $648,000.
g Includes the valuation of that small part of the town situate in Baltimore county which it is impossible to separately return.
h Estimated.
i The total valuation for town purposes is $443,663.

ASSESSED VALUATION OF PROPERTY TAXED AND AD VALOREM TAXATION, IN DETAIL: 1890—Continued.

COUNTIES AND MUNICIPALITIES.	ASSESSED VALUATION.			AD VALOREM TAXATION.					
	Total.	Real estate.	Personal property.	Total.	Levy, except for schools.			Levy for schools.	
					State.	County.	Municipal.	State.	County and minor division.
Washington	$17,934,912	a$13,989,231	a$3,945,681	$196,607	$12,399	$100,000	$21,350	$17,957	$44,901
Hagerstown city	4,000,000	a3,000,000	a1,000,000	59,000	2,900	22,000	20,000	4,100	10,000
Sharpsburg town	125,000	a100,000	a25,000	1,424	91	700	190	128	315
Williamsport town	326,763	220,129	106,634	4,002	237	1,797	817	334	817
Wicomico	4,198,439	b3,248,439	b950,000	45,066	2,943	25,828	5,533	4,262	6,500
Salisbury town	1,580,889	1,500,289	80,600	20,432	1,146	9,643	5,533	1,660	2,450
Worcester	4,659,837	a3,634,673	a1,025,164	51,442	3,233	30,000	3,528	4,681	10,000
Snow Hill town	526,300	a410,514	a115,786	6,420	368	3,368	1,053	526	1,105
Pocomoke city	693,000	a540,540	a152,460	9,268	485	4,435	2,200	693	1,455

a Estimated by this office. b Estimated by county officers.

MASSACHUSETTS.

ASSESSED VALUATION.

All real estate and personal property not expressly exempted by law are subject to taxation.

Real estate for the purpose of taxation includes all lands in the state and all buildings and other things erected on or affixed thereto.

Personal property includes, for purposes of taxation, principally goods, chattels, money, corporation stocks, and effects whatever they are; money at interest and other debts due to the person to be taxed in excess of debts due by him; income from an annuity or from ships engaged in foreign trade, and certain incomes in excess of $2,000 per annum.

The following are the principal items exempt from taxation: property of the United States and of the commonwealth; of literary, benevolent, charitable, and scientific institutions, and of school districts, so far as the income therefrom is applied to the purposes of the respective corporations; wearing apparel and farming utensils; household furniture of every person not exceeding $1,000; necessary tools of a mechanic not exceeding $300 in value; houses of religious worship owned by a religious society and the pews and furniture thereof; cemeteries, tombs, and rights of burial; the real and personal estate of incorporated agricultural societies; property to the amount of $500 of any widow or unmarried woman above the age of 21, of any person above the age of 75, and of any minor whose father is deceased; mules, horses, and neat cattle less than 1 year old, and swine and sheep less than 6 months old. Any city or town may exempt from taxation for a term of 10 years property used exclusively in the manufacture of beet sugar, and plantations devoted exclusively to the growth of timber trees are also exempt for a period of 10 years.

By the terms of the constitution an assessment must be made at least once in every 10 years. Under existing laws such assessment is taken every year by the assessors of the several towns and cities, every person subject to a tax being required to furnish to the assessor of his municipality a sworn statement in detail of his taxable property at a fair cash value and upon uniform blanks furnished for the purpose. The valuation as accepted by the respective assessors is not subject to any revision or equalization.

AD VALOREM TAXATION.

The assessors of the several cities and towns levy all taxes upon the assessment thus made. For the state and county taxes, however, a poll tax is levied upon all male inhabitants above 20 years old and upon certain women, and to the extent of such taxes the state and county levies on property are correspondingly reduced. In the total amount of taxes levied, as below reported, there is included a poll tax of $1,208,831, which was found impracticable to separate from the detailed figures of the levy.

The figures of valuation and taxation are those for May 1, 1890, and are in amount as published by the secretary of state, but the division for use of state, county, and local purposes was made by the several cities and towns and specially reported for the use of this office. In addition to the taxation upon property as shown, the state imposes direct taxes upon railroads and other corporations not based upon values, but upon the earnings, and so are not included in the statement of ad valorem taxation.

Every fifth and tenth year of every decade the assessor is required to file with the secretary of state a complete transcript of the latest assessment list, including the amount of taxes for all purposes levied thereon.

ASSESSED VALUATION OF PROPERTY TAXED AND AD VALOREM TAXATION, IN DETAIL: 1890.

COUNTIES AND MUNICIPALITIES.	ASSESSED VALUATION.			AD VALOREM TAXATION.					
					Levy, except for schools.			Levy for schools.	
	Total.	Real estate.	Personal property.	Total.	State.	County.	Municipal.	State.	County and minor division.
The State	$2,154,134,626	$1,600,137,807	$553,996,819	$31,503,666	$1,782,891	$1,989,182	$21,036,686	.....	$6,694,907
Barnstable	19,119,734	11,170,613	7,949,121	225,275	16,320	14,880	128,163	.....	65,912
Barnstable town	3,329,023	2,117,750	1,211,273	35,472	3,220	2,489	19,763	.....	10,000
Bourne town	1,222,515	994,815	227,700	13,121	945	835	6,241	.....	5,100
Brewster town	576,900	353,415	223,485	7,442	490	432	4,370	.....	2,150
Chatham town	849,051	631,576	217,475	13,043	682	603	7,308	.....	4,450
Dennis town	1,283,901	768,877	515,024	15,739	1,312	1,159	8,268	.....	5,000
Eastham town	227,593	176,272	51,321	2,886	227	201	1,558	.....	900
Falmouth town	4,260,669	1,754,690	2,505,979	31,355	2,846	3,332	18,677	.....	6,500
Harwich town	1,019,991	749,460	270,531	17,368	980	866	10,522	.....	5,000
Mashpee town	163,140	156,840	6,300	1,801	123	108	1,170	.....	400
Orleans town	481,176	369,130	112,046	5,976	542	479	2,955	.....	2,000
Provincetown town	2,247,687	1,110,950	1,136,737	39,833	1,908	1,686	26,539	.....	9,700
Sandwich town	901,375	681,325	220,050	14,223	858	758	7,207	.....	5,400
Truro town	325,425	193,889	131,536	5,953	280	247	3,314	.....	2,112
Wellfleet town	617,013	384,080	232,933	8,713	612	541	4,060	.....	3,500
Yarmouth town	1,614,275	727,544	886,731	12,350	1,295	1,144	6,211	.....	3,700
Berkshire	42,863,035	31,529,882	11,333,153	673,567	38,202	74,992	369,615	.....	190,758
Adams town	3,649,919	2,386,450	1,263,469	59,005	3,377	6,631	23,497	.....	25,500
Alford town	214,106	140,846	73,260	2,348	245	481	1,346	.....	276
Becket town	383,858	228,973	154,885	7,463	385	755	5,123	.....	1,200
Cheshire town	712,166	538,955	173,211	11,337	682	1,339	6,316	.....	3,000
Clarksburg town	222,620	168,925	53,695	4,900	192	378	3,165	.....	1,165
Dalton town	2,163,830	1,194,204	969,626	35,080	1,732	3,401	23,947	.....	6,000
Egremont town	421,008	352,522	68,486	4,269	385	756	2,128	.....	1,000
Florida town	163,845	137,588	26,257	3,525	175	343	2,007	.....	1,000
Great Barrington town	3,178,411	2,218,013	960,398	34,172	2,817	5,531	13,324	.....	12,500
Hancock town	362,990	298,025	64,965	3,783	350	687	1,946	.....	800
Hinsdale town	719,799	483,178	236,621	12,479	665	1,305	6,809	.....	3,700
Lanesboro town	513,414	447,734	65,680	7,724	508	996	4,420	.....	1,800
Lee town	1,945,594	1,357,752	587,842	38,858	2,153	4,226	24,079	.....	8,400
Lenox town	2,594,105	2,120,555	473,550	32,902	2,065	4,054	20,350	.....	6,433
Monterey town	223,218	178,442	44,776	2,953	210	412	1,531	.....	800
Mount Washington town	78,743	71,352	7,391	1,138	70	137	856	.....	75
New Ashford town	70,607	58,832	11,775	968	70	137	695	.....	66
New Marlboro town	557,688	377,630	180,058	9,048	560	1,099	5,389	.....	2,000
North Adams town	5,890,971	4,641,305	1,249,666	125,648	5,198	10,204	72,646	.....	37,600
Otis town	218,243	171,493	46,750	3,618	192	377	2,149	.....	900
Peru town	118,820	94,670	24,150	2,444	105	206	1,783	.....	350
Pittsfield town	10,292,696	7,477,365	2,815,331	159,963	8,838	17,350	87,427	.....	46,348
Richmond town	472,064	399,329	72,735	5,829	437	859	2,613	.....	1,920
Sandisfield town	367,771	290,604	77,167	6,926	333	653	4,090	.....	1,850
Savoy town	176,823	145,794	31,029	4,046	157	309	2,980	.....	600
Sheffield town	888,245	754,375	133,870	15,380	840	1,649	8,591	.....	4,300
Stockbridge town	2,765,255	1,916,325	848,930	28,931	2,573	5,050	15,308	.....	6,000
Tyringham town	226,385	186,085	40,300	2,934	210	412	1,512	.....	800
Washington town	201,889	172,380	29,509	2,700	175	343	1,432	.....	750
West Stockbridge town	639,816	517,954	121,862	9,358	613	1,202	3,118	.....	4,425
Williamstown town	2,211,455	1,840,225	371,230	30,581	1,698	3,333	17,150	.....	8,400
Windsor town	216,681	162,002	54,679	3,257	192	377	1,888	.....	800
Bristol	134,054,787	84,482,262	49,572,525	2,213,448	107,942	180,000	1,504,102	.....	421,404
Acushnet town	602,560	473,430	129,130	7,301	578	963	3,960	.....	1,800
Attleboro town	4,026,335	3,145,093	881,242	64,413	3,378	5,632	35,778	.....	19,625
Berkley town	367,087	308,355	58,732	3,792	402	671	1,119	.....	1,600
Dartmouth town	1,898,300	1,613,800	284,500	25,832	1,872	3,123	15,837	.....	5,000
Dighton town	748,814	656,408	92,406	11,789	718	1,197	6,274	.....	3,600
Easton town	4,204,280	1,584,893	2,619,387	27,758	3,745	6,245	4,768	.....	13,000
Fairhaven town	1,605,333	1,284,900	320,433	25,203	1,452	2,422	13,829	.....	7,500
Fall River city	53,474,458	32,459,650	21,014,808	914,599	39,130	65,253	675,216	.....	135,000
Freetown town	861,279	690,786	170,493	8,643	805	1,342	4,296	.....	2,200
Mansfield town	1,573,969	1,365,542	208,427	28,812	1,225	2,043	16,694	.....	8,850
New Bedford city	36,869,754	20,041,500	16,828,254	622,413	30,363	50,632	433,418	.....	108,000
North Attleboro town	3,708,528	2,856,853	851,675	54,261	3,167	5,282	29,000	.....	16,812
Norton town	792,000	640,100	151,900	10,344	718	1,197	5,329	.....	3,100
Raynham town	851,576	689,352	162,224	11,711	805	1,342	6,564	.....	3,000
Rehoboth town	739,585	639,620	99,965	11,269	648	1,080	6,141	.....	3,400
Seekonk town	822,540	637,320	185,220	8,436	683	1,138	4,815	.....	1,800
Somerset town	1,022,882	859,085	163,797	16,559	963	1,605	8,874	.....	5,117
Swansea town	769,600	601,825	167,775	11,299	665	1,109	6,725	.....	2,800
Taunton city	17,823,032	12,824,625	4,998,407	327,061	15,400	25,681	212,480	.....	73,500
Wesport town	1,292,875	1,109,125	183,750	21,953	1,225	2,043	12,985	.....	5,700
Dukes	3,521,114	3,080,064	441,050	53,186	2,904	7,852	36,345	.....	6,085
Chilmark town	211,607	181,677	29,930	2,804	210	563	1,731	.....	300
Cottage City town	1,510,800	1,435,675	75,125	23,478	1,120	3,007	18,051	.....	1,300
Edgartown town	707,522	513,580	193,942	11,535	665	1,785	7,385	.....	1,700
Gay Head town	23,002	17,001	6,001	398	17	36	285	.....	60
Gosnold town	206,082	190,325	15,757	906	157	488	161	.....	100
Tisbury town	862,101	741,806	120,295	14,065	735	1,973	8,732	.....	2,625
Essex	219,502,533	151,287,139	68,215,394	3,391,618	188,221	204,946	2,304,727	.....	693,724
Amesbury town	4,449,721	3,407,991	1,041,730	78,419	3,640	3,814	55,965	.....	15,000
Andover town	4,166,933	2,860,123	1,306,810	73,280	5,093	5,811	43,176	.....	19,200
Beverly town	13,156,375	9,306,025	3,850,350	184,607	12,372	14,293	128,942	.....	29,000
Boxford town	686,271	568,725	117,546	6,614	560	624	3,930	.....	1,500

ASSESSED VALUATION OF PROPERTY TAXED AND AD VALOREM TAXATION, IN DETAIL: 1890—Continued.

COUNTIES AND MUNICIPALITIES.	ASSESSED VALUATION.			AD VALOREM TAXATION.					
					Levy, except for schools.			Levy for schools.	
	Total.	Real estate.	Personal property.	Total.	State.	County.	Municipal.	State.	County and minor division.
Essex—Continued.									
Bradford town	$1,901,336	$1,594,198	$307,138	$40,002	$1,540	$1,665	$27,947	.....	$8,850
Danvers town	3,900,575	3,006,900	893,675	63,931	3,413	3,721	39,672	.....	17,125
Essex town	866,462	706,577	159,885	15,259	823	894	10,842	.....	2,700
Georgetown town	1,031,200	759,550	271,650	16,686	893	947	9,421	.....	5,425
Gloucester city	13,945,439	9,925,475	4,019,964	229,100	11,480	12,573	146,047	.....	59,000
Groveland town	914,201	704,624	209,577	16,557	805	840	10,412	.....	4,500
Hamilton town	837,430	631,410	206,020	7,335	770	874	4,400	.....	1,291
Haverhill city	17,870,772	13,139,666	4,731,106	318,769	14,542	16,073	220,154	.....	68,000
Ipswich town	2,350,810	1,757,564	593,246	30,098	2,030	2,246	16,822	.....	9,000
Lawrence city	30,476,223	22,297,625	8,178,598	474,071	24,482	27,190	332,684	.....	89,715
Lynn city	40,721,028	29,381,282	11,339,746	644,821	28,858	31,577	462,386	.....	122,000
Lynnfield town	601,362	512,462	88,900	6,002	473	523	3,906	.....	1,100
Manchester town	7,471,964	2,543,264	4,928,700	39,448	6,213	7,368	20,667	.....	5,200
Marblehead town	4,741,200	3,924,750	816,450	84,438	3,990	4,281	57,167	.....	19,000
Merrimac town	1,356,750	934,045	422,705	24,655	3,917	1,271	12,467	.....	7,000
Methuen town	3,131,251	2,248,680	882,571	48,695	2,607	2,886	32,352	.....	10,850
Middleton town	564,407	473,805	90,602	8,204	472	521	5,411	.....	1,800
Nahant town	4,598,611	2,167,202	2,431,409	30,259	5,620	5,874	13,971	.....	4,794
Newbury town	963,120	801,530	161,590	9,444	963	1,069	5,312	.....	2,100
Newburyport city	9,646,770	6,734,197	2,912,573	150,356	7,980	8,771	111,605	.....	22,000
North Andover town	2,499,847	1,982,280	517,567	32,025	2,608	2,937	13,430	.....	13,050
Peabody town	7,293,450	4,786,800	2,506,650	118,964	7,200	7,062	74,569	.....	30,133
Rockport town	2,139,874	1,836,504	303,370	36,067	1,855	1,991	24,221	.....	8,000
Rowley town	592,545	503,020	89,525	8,350	525	542	4,983	.....	2,300
Salem city	26,178,190	14,289,500	11,888,690	461,871	23,853	26,941	325,875	.....	85,202
Salisbury town	569,200	495,725	73,475	6,981	490	524	3,852	.....	2,115
Saugus town	2,492,868	2,253,875	238,993	46,919	1,995	2,182	33,568	.....	9,174
Swampscott town	4,859,327	3,001,550	1,857,777	50,013	3,903	4,555	30,755	.....	10,800
Topsfield town	1,066,590	530,280	536,310	12,282	892	1,018	8,572	.....	1,800
Wenham town	550,000	453,225	96,775	6,010	472	518	3,220	.....	1,800
West Newbury town	910,431	766,710	143,721	11,086	892	970	6,024	.....	3,200
Franklin	20,021,645	15,381,537	4,640,108	303,144	20,224	30,650	167,060	.....	85,210
Ashfield town	479,562	385,885	93,677	8,980	420	776	5,784	.....	2,000
Bernardston town	388,438	304,517	83,921	4,896	403	744	2,549	.....	1,200
Buckland town	537,054	442,331	94,723	7,620	490	906	3,724	.....	2,500
Charlemont town	349,488	262,883	86,605	6,548	315	585	4,448	.....	1,200
Colerain town	562,748	391,647	171,101	10,913	508	938	6,467	.....	3,000
Conway town	732,665	504,320	228,345	14,234	700	1,294	8,899	.....	3,341
Deerfield town	1,331,551	1,158,137	173,414	20,874	1,120	2,071	11,183	.....	6,500
Erving town	345,494	275,055	70,439	7,154	315	582	4,782	.....	1,475
Gill town	459,239	381,661	77,578	5,050	385	711	2,554	.....	1,400
Greenfield town	4,786,758	3,274,284	1,512,474	62,848	4,393	8,121	33,940	.....	16,394
Hawley town	149,268	117,654	31,614	3,608	140	258	2,210	.....	1,000
Heath town	165,623	125,050	40,573	3,219	158	291	1,720	.....	1,050
Leverett town	279,505	218,780	60,725	4,779	263	485	2,971	.....	1,060
Leyden town	176,823	141,153	35,670	3,399	180	291	1,910	.....	1,018
Monroe town	140,162	83,975	56,187	2,883	70	129	2,484	.....	200
Montague town	3,305,327	2,595,125	710,202	46,914	5,112	2,765	22,037	.....	17,000
New Salem town	292,460	245,600	46,860	5,692	263	485	3,844	.....	1,100
Northfield town	798,983	680,622	118,361	11,269	700	1,294	6,325	.....	2,950
Orange town	2,068,885	1,622,695	446,190	35,016	1,960	3,624	17,432	.....	12,000
Rowe town	303,601	264,426	39,175	2,391	192	355	997	.....	847
Shelburne town	924,715	694,375	230,340	11,917	788	1,456	6,673	.....	3,000
Shutesbury town	149,528	135,797	13,731	4,044	140	258	3,046	.....	600
Sunderland town	396,807	343,895	52,912	4,745	368	679	2,198	.....	1,500
Warwick town	273,770	229,275	44,495	4,906	263	485	3,458	.....	700
Wendell town	220,030	182,995	37,035	4,703	175	323	3,555	.....	650
Whately town	403,161	319,400	83,761	4,542	403	744	1,870	.....	1,525
Hampden	95,128,777	72,321,115	22,807,662	1,377,738	77,826	97,983	855,602	.....	346,327
Agawam town	1,223,219	1,036,965	186,254	17,316	1,085	1,366	10,415	.....	4,450
Blandford town	372,706	263,140	109,566	7,555	332	418	5,054	.....	1,751
Brimfield town	425,800	355,990	69,810	7,809	438	551	4,895	.....	1,925
Chester town	520,480	433,161	87,319	11,184	578	727	8,079	.....	1,800
Chicopee town	6,377,070	4,491,300	1,885,770	85,889	5,320	6,699	48,370	.....	25,500
Granville town	351,334	257,536	93,798	7,972	333	419	4,400	.....	2,820
Hampden town	415,120	345,520	69,600	4,606	350	441	2,565	.....	1,250
Holland town	98,371	83,873	14,498	1,729	88	110	1,331	.....	200
Holyoke city	22,073,825	16,914,870	5,158,955	369,127	16,608	20,914	260,605	.....	71,000
Longmeadow town	1,071,860	924,955	146,905	17,566	1,120	1,410	9,036	.....	6,000
Ludlow town	880,408	655,810	224,598	10,786	700	882	4,954	.....	4,250
Monson town	1,757,753	1,152,605	605,148	29,522	1,523	1,918	18,552	.....	7,529
Montgomery town	147,462	115,660	31,802	2,320	123	154	1,543	.....	500
Palmer town	2,559,456	1,795,643	763,813	41,500	2,327	2,930	19,093	.....	17,150
Russell town	492,032	335,910	156,122	7,042	368	463	5,011	.....	1,200
Southwick town	508,680	434,010	74,670	7,781	490	617	5,174	.....	1,500
Springfield city	44,493,633	33,795,860	10,697,773	576,730	36,067	45,418	345,245	.....	150,000
Tolland town	162,938	116,859	46,079	3,145	140	161	2,344	.....	500
Wales town	283,228	215,388	67,840	3,467	263	331	2,073	.....	800
Westfield town	6,798,908	4,982,209	1,816,699	110,386	5,967	7,515	67,404	.....	29,500
West Springfield town	3,362,767	3,030,695	332,072	44,724	3,028	3,812	24,134	.....	13,750
Wilbraham town	751,727	583,156	168,571	9,582	578	727	5,325	.....	2,952

ASSESSED VALUATION OF PROPERTY TAXED AND AD VALOREM TAXATION, IN DETAIL: 1890—Continued.

COUNTIES AND MUNICIPALITIES.	ASSESSED VALUATION.			AD VALOREM TAXATION.					
	Total.	Real estate.	Personal property.	Total.	Levy, except for schools.			Levy for schools.	
					State.	County.	Municipal.	State.	County and minor division.
Hampshire	$28,286,316	$21,021,652	$7,264,664	$455,540	$25,846	$41,671	$271,508	.....	$116,515
Amherst town	3,290,128	2,358,814	931,314	53,779	2,625	4,265	36,089	.....	10,800
Belchertown town	819,365	705,335	114,030	13,506	753	1,223	8,030	.....	3,500
Chesterfield town	293,594	223,049	70,545	5,060	262	427	3,471	.....	900
Cummington town	307,015	234,125	72,890	5,800	280	455	4,185	.....	880
Easthampton town	2,307,947	1,715,395	592,552	38,823	2,135	3,469	20,044	.....	13,175
Enfield town	634,680	381,570	253,110	3,739	416	853	470	.....	2,000
Goshen town	134,047	113,125	20,922	2,390	122	199	1,644	.....	425
Granby town	438,523	369,570	68,953	6,348	580	640	3,328	.....	1,800
Greenwich town	272,330	184,205	88,125	3,035	298	483	754	.....	1,500
Hadley town	1,000,873	830,215	170,658	17,889	910	1,479	12,100	.....	3,400
Hatfield town	924,503	679,247	245,256	8,210	960	1,364	3,886	.....	2,000
Huntington town	501,950	381,705	120,245	8,699	438	711	4,775	.....	2,775
Middlefield town	237,685	157,805	79,880	2,620	245	398	1,177	.....	800
Northampton city	9,194,091	6,622,235	2,571,856	149,485	8,102	13,165	92,308	.....	35,910
Pelham town	165,165	139,945	25,220	3,246	140	227	2,279	.....	600
Plainfield town	152,405	114,525	37,880	2,753	140	227	1,936	.....	450
Prescott town	167,152	143,188	23,964	2,443	158	256	1,529	.....	500
Southampton town	498,936	419,616	79,320	5,535	437	711	2,937	.....	1,450
South Hadley town	1,770,816	1,488,002	282,814	35,835	1,698	2,758	21,529	.....	9,850
Ware town	3,736,071	2,674,436	1,061,635	65,962	3,833	6,227	37,402	.....	18,500
Westhampton town	238,212	194,064	44,148	3,468	228	370	1,870	.....	1,000
Williamsburg town	899,807	673,636	226,171	11,398	823	1,337	5,938	.....	3,300
Worthington town	301,021	217,845	83,176	5,517	263	427	3,827	.....	1,000
Middlesex	361,959,890	286,623,111	75,336,779	5,673,184	299,674	269,780	3,793,638	.....	1,310,092
Acton town	1,449,415	1,221,100	228,315	13,526	1,173	1,079	6,874	.....	4,400
Arlington town	5,564,662	4,699,619	865,043	87,737	4,760	4,379	54,598	.....	24,000
Ashby town	493,026	406,780	86,246	5,166	420	386	2,610	.....	1,750
Ashland town	1,271,394	1,078,684	192,710	24,523	1,155	1,060	16,059	.....	6,249
Ayer town	1,324,141	1,018,065	306,076	20,358	1,013	1,014	13,531	.....	4,800
Bedford town	878,236	758,929	119,307	11,999	753	692	8,054	.....	2,500
Belmont town	3,183,235	2,342,450	840,785	37,764	2,817	2,592	21,525	.....	10,830
Billerica town	1,795,395	1,314,389	481,006	19,980	1,610	1,481	13,389	.....	3,500
Boxboro town	238,875	199,217	39,658	2,918	210	193	1,555	.....	960
Burlington town	510,094	416,394	93,700	6,419	420	386	4,613	.....	1,000
Cambridge city	67,471,925	52,177,300	15,294,625	1,090,782	54,180	49,851	689,451	.....	297,300
Carlisle town	380,971	306,027	74,944	5,233	380	295	3,358	.....	1,200
Chelmsford town	1,772,035	1,500,730	271,305	16,574	1,470	1,352	6,952	.....	6,800
Concord town	3,605,306	2,352,805	1,252,501	40,913	3,680	2,852	18,801	.....	15,580
Dracut town	1,591,607	1,367,935	223,672	18,953	1,085	998	11,970	.....	4,900
Dunstable town	293,558	244,711	48,847	4,059	263	242	2,754	.....	800
Everett town	7,889,650	7,451,300	438,350	120,586	5,512	5,071	81,003	.....	29,000
Framingham town	7,861,630	6,122,950	1,738,680	131,278	6,475	5,958	95,845	.....	23,000
Groton town	2,896,917	1,401,805	1,495,112	15,574	2,485	2,286	5,303	.....	5,500
Holliston town	1,522,290	1,168,779	353,511	27,400	1,365	1,256	17,479	.....	7,300
Hopkinton town	2,222,199	1,657,415	564,784	46,204	1,925	1,771	34,508	.....	8,000
Hudson town	2,490,115	1,925,235	564,880	52,744	1,960	1,803	38,981	.....	10,000
Lexington town	3,378,189	2,825,331	552,858	42,794	3,260	2,537	25,776	.....	11,221
Lincoln town	1,539,688	649,085	890,603	13,547	1,400	1,288	7,959	.....	2,900
Littleton town	770,095	628,600	141,495	10,193	700	644	6,049	.....	2,800
Lowell city	62,046,799	45,300,940	16,745,859	1,094,357	55,316	45,923	833,118	.....	160,000
Malden city	17,257,475	15,167,000	2,090,475	273,312	14,123	12,995	185,000	.....	61,194
Marlboro city	6,284,638	5,269,120	1,015,518	109,487	4,900	4,508	57,404	.....	42,675
Maynard town	1,960,586	1,333,794	626,792	23,087	1,733	1,594	13,260	.....	6,500
Medford town	9,932,225	8,203,825	1,728,400	180,602	9,170	8,438	116,093	.....	46,901
Melrose town	6,724,705	6,355,075	369,630	96,751	5,145	4,734	59,172	.....	27,700
Natick town	5,439,375	4,403,850	1,035,525	93,298	4,603	4,235	57,460	.....	27,000
Newton city	36,159,025	26,640,500	9,518,525	541,082	29,802	27,421	355,209	.....	128,650
North Reading town	529,725	469,410	60,315	7,641	420	386	4,735	.....	2,100
Pepperell town	1,772,722	1,371,200	401,522	22,236	1,540	1,417	12,279	.....	7,000
Reading town	2,837,130	2,575,439	261,691	42,585	2,205	2,029	26,026	.....	12,325
Sherborn town	826,290	740,525	85,765	9,840	752	692	5,471	.....	2,925
Shirley town	681,136	563,700	117,436	9,353	560	515	5,978	.....	2,300
Somerville city	32,557,500	29,981,700	2,575,800	477,704	24,115	22,189	344,400	.....	87,000
Stoneham town	3,406,871	2,969,770	437,101	62,150	2,853	2,625	42,265	.....	14,407
Stow town	827,624	524,663	302,961	6,010	770	708	2,532	.....	2,000
Sudbury town	1,063,245	853,770	209,475	12,442	945	869	8,128	.....	2,500
Tewksbury town	1,465,495	1,208,389	257,106	15,942	1,190	1,095	8,957	.....	4,700
Townsend town	1,125,471	924,976	200,495	12,295	910	837	7,048	.....	3,500
Tyngsboro town	370,621	305,505	65,116	4,050	333	306	1,961	.....	1,450
Wakefield town	4,603,365	3,975,035	628,330	77,924	3,815	3,510	49,799	.....	20,800
Waltham city	15,210,714	11,600,900	3,609,814	223,467	11,410	10,499	148,533	.....	53,025
Watertown town	7,287,622	5,861,220	1,426,402	109,649	6,073	5,587	71,989	.....	26,000
Wayland town	1,565,119	1,107,039	458,080	19,694	1,312	1,208	11,974	.....	5,200
Westford town	1,079,853	878,322	201,531	13,228	1,015	934	6,479	.....	4,800
Weston town	2,224,383	1,236,750	987,633	17,022	2,152	1,980	5,490	.....	7,400
Wilmington town	740,167	650,285	89,882	11,057	560	515	6,982	.....	3,000
Winchester town	4,667,055	3,603,235	1,063,820	84,972	3,938	3,624	55,910	.....	21,500
Woburn city	8,918,306	7,311,539	1,606,767	154,723	7,543	6,941	100,989	.....	39,250
Nantucket	2,996,610	1,727,616	1,268,994	36,289	2,625	2,500	25,164	.....	6,000
Nantucket town	2,996,610	1,727,616	1,268,994	36,289	2,625	2,500	25,164	.....	6,000

ASSESSED VALUATION OF PROPERTY TAXED AND AD VALOREM TAXATION, IN DETAIL: 1890—Continued.

COUNTIES AND MUNICIPALITIES.	ASSESSED VALUATION.			AD VALOREM TAXATION.					
	Total.	Real estate.	Personal property.	Total.	Levy, except for schools.			Levy for schools.	
					State.	County.	Municipal.	State.	County and minor division.
Norfolk	$135,206,582	$91,164,952	$44,041,630	$1,639,408	$96,572	$74,911	$1,067,702	.....	$400,223
Avon town	618,085	541,430	76,655	13,834	473	363	9,748	.....	3,250
Bellingham town	622,410	511,720	110,690	7,485	600	379	4,506	.....	2,000
Braintree town	3,449,650	2,609,175	840,475	46,778	3,028	2,328	28,422	.....	13,000
Brookline town	46,437,100	29,927,000	16,510,100	425,395	23,468	18,780	334,637	.....	48,510
Canton town	3,738,412	2,410,889	1,327,523	73,465	3,308	2,544	54,263	.....	13,350
Cohasset town	3,760,338	2,208,554	1,551,784	27,947	4,200	3,230	10,817	.....	9,700
Dedham town	5,474,629	4,095,498	1,379,131	84,890	4,743	3,647	39,924	.....	36,576
Dover town	737,535	437,110	300,425	6,124	595	458	3,196	.....	1,875
Foxboro town	1,513,440	1,271,602	241,838	32,295	1,242	955	22,623	.....	7,475
Franklin town	2,392,425	1,893,060	499,365	33,727	2,030	1,561	22,836	.....	7,300
Holbrook town	1,107,230	941,640	165,590	24,672	1,260	969	14,943	.....	7,500
Hyde Park town	7,470,115	6,585,035	885,080	121,440	5,915	4,549	76,198	.....	34,778
Medfield town	1,191,438	890,558	300,880	13,974	1,015	781	7,878	.....	4,300
Medway town	1,211,890	1,008,925	202,965	22,824	1,225	942	13,432	.....	7,225
Millis town	501,490	426,895	74,595	6,460	420	322	3,818	.....	1,900
Milton town	14,411,350	5,309,350	9,102,000	117,375	12,233	9,407	72,189	.....	23,546
Needham town	2,271,729	2,025,706	246,023	29,481	1,768	1,359	16,054	.....	10,300
Norfolk town	501,156	424,623	76,533	6,745	420	323	4,402	.....	1,600
Norwood town	2,564,558	2,051,085	513,473	45,398	2,012	1,547	30,539	.....	11,300
Quincy city	13,677,410	10,468,200	3,209,210	195,295	8,557	6,581	119,512	.....	60,645
Randolph town	2,044,710	1,531,500	513,210	38,297	2,082	1,601	23,734	.....	10,880
Sharon town	1,170,470	952,383	218,087	13,670	1,050	807	8,313	.....	3,500
Stoughton town	2,366,365	1,919,820	446,545	36,047	1,890	1,453	23,004	.....	9,700
Walpole town	1,945,210	1,504,159	441,051	29,119	1,558	1,198	18,363	.....	8,000
Wellesley town	6,231,584	3,316,494	2,915,090	51,386	4,778	3,674	29,371	.....	13,563
Weymouth town	6,441,845	4,757,036	1,684,809	116,357	5,495	4,225	66,837	.....	39,800
Wrentham town	1,354,008	1,145,505	208,503	18,928	1,207	928	8,143	.....	8,650
Plymouth	60,828,402	48,011,862	12,816,540	882,510	51,313	64,896	538,552	.....	227,749
Abington town	2,184,645	1,784,710	399,935	45,035	1,925	2,399	30,661	.....	10,050
Bridgewater town	2,244,551	1,746,487	498,064	25,397	2,118	2,878	8,301	.....	12,100
Brockton city	17,477,847	14,889,380	2,588,467	281,780	13,003	15,394	191,383	.....	62,000
Carver town	641,700	480,230	161,470	6,011	560	784	3,167	.....	1,500
Duxbury town	1,200,484	971,322	229,162	18,399	1,172	1,635	11,642	.....	3,950
East Bridgewater town	1,483,091	1,141,554	341,537	20,652	1,400	1,897	10,065	.....	7,290
Halifax town	264,375	239,006	25,369	3,567	210	305	1,852	.....	1,200
Hanover town	1,178,160	813,530	364,630	14,138	1,050	1,483	7,705	.....	3,900
Hanson town	606,680	479,986	126,694	10,184	543	741	6,450	.....	2,450
Hingham town	3,724,662	2,675,415	1,049,247	46,308	3,395	4,317	20,096	.....	18,500
Hull town	2,442,212	2,316,875	125,337	28,994	1,715	2,376	22,803	.....	2,100
Kingston town	1,648,830	893,315	755,515	16,140	1,697	2,333	6,885	.....	5,225
Lakeville town	487,284	432,219	55,065	5,791	437	611	3,243	.....	1,500
Marion town	792,520	569,520	223,000	8,365	805	1,112	4,540	.....	1,908
Marshfield town	1,115,299	986,553	128,746	17,171	1,015	1,351	11,805	.....	3,000
Mattapoisett town	1,552,600	901,171	651,429	12,236	1,312	1,766	6,658	.....	2,500
Middleboro town	3,365,716	2,801,590	564,126	49,661	2,817	3,598	28,396	.....	14,850
Norwell town	884,197	682,248	201,949	12,028	945	1,330	6,553	.....	3,200
Pembroke town	647,925	543,150	104,775	9,879	578	785	6,816	.....	1,700
Plymouth town	5,755,400	3,729,600	2,025,800	80,202	4,953	5,975	41,948	.....	27,326
Plympton town	306,399	262,720	43,679	3,947	263	349	2,535	.....	800
Rochester town	479,435	411,680	67,755	5,229	420	567	2,642	.....	1,600
Rockland town	2,694,735	2,111,423	583,312	50,618	2,170	2,922	32,226	.....	13,300
Scituate town	1,867,845	1,721,395	146,450	21,945	1,610	1,766	14,719	.....	3,850
Wareham town	1,645,132	1,114,630	530,502	22,772	1,840	1,775	11,157	.....	8,000
West Bridgewater town	1,032,038	858,213	173,825	15,101	875	1,199	9,077	.....	3,950
Whitman town	3,104,640	2,453,940	650,700	50,960	2,485	3,248	35,227	.....	10,000
Suffolk	851,330,335	646,369,200	204,961,135	11,667,099	696,977	a799,294	8,142,064	.....	2,028,764
Boston city	822,041,800	619,990,275	202,051,525	11,187,692	673,824	799,294	7,795,374	.....	1,919,200
Chelsea city	20,798,339	18,187,500	2,610,839	373,816	16,940	.....	273,576	.....	83,300
Revere town	4,968,835	4,780,600	188,235	61,212	3,780	.....	41,618	.....	15,814
Winthrop town	3,521,361	3,410,825	110,536	44,379	2,433	.....	31,496	.....	10,450
Worcester	179,314,866	135,966,802	43,348,064	2,911,660	158,245	124,827	1,832,444	.....	796,144
Ashburnham town	1,008,058	834,629	173,429	19,095	875	720	13,700	.....	3,800
Athol town	3,005,374	2,313,645	691,729	60,518	2,432	2,000	43,986	.....	12,100
Auburn town	499,898	381,812	118,086	7,201	437	360	4,108	.....	2,296
Barre town	1,449,226	1,044,320	404,906	21,471	1,225	1,005	13,541	.....	5,700
Berlin town	495,996	434,967	61,029	4,677	420	345	2,687	.....	1,225
Blackstone town	2,555,435	1,820,660	734,775	47,271	2,152	1,770	31,649	.....	11,700
Bolton town	495,562	425,913	69,649	5,466	420	345	2,327	.....	2,374
Boylston town	530,389	433,190	97,199	7,067	437	360	4,670	.....	1,600
Brookfield town	1,271,653	1,008,683	262,970	26,048	1,190	980	17,878	.....	6,000
Charlton town	939,260	772,510	166,750	11,436	840	690	6,106	.....	3,800
Clinton town	6,044,017	4,499,965	1,544,052	101,029	4,813	3,955	60,761	.....	31,500
Dana town	286,863	219,638	67,225	4,950	245	200	3,805	.....	700
Douglas town	1,023,616	761,294	262,322	15,399	892	735	8,572	.....	5,200
Dudley town	1,002,360	709,335	293,025	15,331	875	720	8,086	.....	5,650
Fitchburg city	15,476,206	11,885,080	3,591,126	266,869	12,985	10,675	180,459	.....	62,750
Gardner town	4,136,802	3,030,850	1,105,952	91,673	3,500	2,880	69,793	.....	15,500
Grafton town	2,203,150	1,601,320	601,830	42,055	2,065	1,700	24,590	.....	13,700
Hardwick town	1,402,815	1,015,000	387,815	17,642	1,242	1,020	10,680	.....	4,700
Harvard town	962,187	646,134	316,053	7,353	910	750	3,193	.....	2,500

a The entire county tax of Suffolk county is paid by the city of Boston.

ASSESSED VALUATION OF PROPERTY TAXED AND AD VALOREM TAXATION, IN DETAIL: 1890—Continued.

COUNTIES AND MUNICIPALITIES.	ASSESSED VALUATION.			AD VALOREM TAXATION.					
	Total.	Real estate.	Personal property.	Total.	Levy, except for schools.			Levy for schools.	
					State.	County.	Municipal.	State.	County and minor division.
Worcester—Continued.									
Holden town	$1,068,240	$807,535	$260,705	$17,864	$963	$790	$9,736	.....	$6,375
Hopedale town	1,371,970	706,010	665,960	17,240	1,172	965	9,503	.....	5,600
Hubbardston town	700,750	590,560	110,190	11,317	613	505	7,449	.....	2,750
Lancaster town	2,990,048	1,137,617	1,852,431	30,026	2,590	2,130	18,106	.....	7,200
Leicester town	1,955,413	1,215,920	739,493	25,143	1,837	1,510	11,221	.....	10,575
Leominster town	4,514,349	3,588,767	925,582	81,290	3,675	3,020	52,395	.....	22,200
Lunenburg town	725,849	654,175	71,674	10,774	577	475	7,922	.....	1,800
Mendon town	549,807	466,176	83,631	7,638	507	415	5,116	.....	1,600
Milford town	4,871,754	3,856,226	1,015,528	88,444	4,393	3,610	54,441	.....	26,000
Millbury town	2,026,180	1,459,722	566,458	32,521	1,715	1,410	19,796	.....	9,600
New Braintree town	449,080	346,670	102,410	4,705	368	300	2,637	.....	1,400
Northboro town	1,254,092	947,917	306,175	16,963	1,137	935	11,191	.....	3,700
Northbridge town	2,314,327	1,286,505	1,027,822	23,937	2,660	2,185	15,746	.....	3,346
North Brookfield town	1,711,214	1,464,766	246,448	24,728	1,768	1,455	13,705	.....	7,800
Oakham town	344,744	288,135	56,609	6,197	298	245	4,729	.....	925
Oxford town	1,335,918	954,345	381,573	20,227	1,243	1,020	13,464	.....	4,500
Paxton town	285,457	245,046	40,411	3,400	228	185	2,087	.....	900
Petersham town	592,270	504,154	88,116	8,260	525	430	4,905	.....	2,400
Phillipston town	269,465	236,900	32,565	4,100	245	200	2,705	.....	950
Princeton town	817,346	687,664	129,682	9,603	700	575	6,103	.....	2,225
Royalston town	590,163	443,058	147,105	5,982	630	520	3,232	.....	1,600
Rutland town	494,185	429,917	64,268	7,981	420	345	5,316	.....	1,900
Shrewsbury town	1,168,670	799,185	369,485	14,044	892	735	8,417	.....	4,000
Southboro town	1,371,738	1,141,068	230,670	21,078	1,348	1,110	11,920	.....	6,700
Southbridge town	3,260,540	2,377,059	883,481	62,930	2,923	2,405	39,602	.....	18,000
Spencer town	4,085,554	2,667,100	1,418,454	73,778	3,763	3,092	40,845	.....	26,078
Sterling town	848,333	743,990	104,343	10,666	788	650	5,228	.....	4,000
Sturbridge town	965,233	712,260	252,973	13,277	840	690	8,247	.....	3,500
Sutton town	1,289,702	929,682	360,020	17,521	1,150	950	10,421	.....	5,000
Templeton town	1,153,206	938,987	214,219	22,166	1,085	890	13,891	.....	6,300
Upton town	927,417	712,203	215,214	15,630	787	645	9,098	.....	5,100
Uxbridge town	2,085,190	1,467,100	618,090	37,803	1,855	1,525	22,298	.....	12,125
Warren town	2,389,038	1,906,060	482,978	38,386	2,205	1,815	19,566	.....	14,800
Webster town	2,773,118	1,715,935	1,057,183	31,287	2,920	1,930	17,537	.....	8,900
Westboro town	2,783,504	2,268,860	514,644	46,484	2,292	1,885	29,807	.....	12,500
West Boylston town	1,197,535	899,842	297,693	21,611	1,085	890	13,836	.....	5,800
West Brookfield town	784,674	672,286	112,388	10,339	700	575	6,064	.....	3,000
Westminster town	761,617	575,739	185,878	13,904	700	575	8,929	.....	3,700
Winchendon town	2,030,849	1,472,666	558,183	35,008	1,768	1,455	25,285	.....	6,500
Worcester city	73,417,460	57,810,050	15,607,410	1,194,857	64,925	48,575	749,357	.....	332,000

MICHIGAN.

ASSESSED VALUATION.

An assessment of all taxable property is made annually as of the second Monday of April by the supervisor of the township, city, ward, or district, who is ex officio assessor.

Under special provisions of the statutes the alderman of every ward of the city of Detroit having the shortest time to serve acts as the supervisor for his ward; the city of Monroe is entitled to 1 supervisor and the city of Grand Rapids to 2 supervisors for every ward.

The supervisor is required, as soon as possible after entering on the duties of his office, to ascertain the taxable property of his township, city, ward, or district, and the persons to whom it should be assessed and their residences, and for this purpose to obtain from every person of full age and sound mind and from the proper officer of every corporation a full and detailed statement in writing and under oath of all the taxable property of such person or corporation, whether owned by him or it or held for the use of another. The statement must be made upon a blank prepared and distributed by the auditor general of the state.

The assessment covers all real estate and personal property, and moneys, credits, annuities, royalties, and investments, subject to the following statutory exemptions: public property belonging to the United States, to the state, or to any county, city, village, township, or school district within the state, save lands purchased at tax sales and still held by the state; personal property of all posts of the Grand Army of the Republic, and of all literary, benevolent, charitable, and scientific institutions incorporated under the laws of the state, and such real estate as shall be occupied by them for the purposes for which they were incorporated; houses of public worship, with the land on which they stand, the furniture therein, and all rights in the pews; also any parsonage owned by any religious society of the state and occupied as such; property of cemetery associations and lands used exclusively as burial grounds, and the rights of burial therein, and the tombs and monuments therein, while in

use for that purpose, provided that the stock of associations organized and carried on for private gain, and all tombs and vaults built within any burying grounds and kept for rent for the purpose of private gain or profit, shall be assessed as personal property; library or school books of the value of $150; the personal wearing apparel of every individual and all family pictures; furniture and utensils in use in any dwelling house of the value of $200; musical instruments not exceeding in value $150 and other personal property owned and used by any householder in connection with his house or business of the value of $200; personal and real property of persons who, in the opinion of the supervisor, are by reason of poverty unable to contribute toward public charges.

In addition to the above exemptions allowed under the general tax law of 1889, the following special exemptions are provided for under various statutes: the hall or room used by Masonic or Odd Fellows' lodges and other benevolent societies when occupied for their own use exclusively; hospitals and asylums, with the real estate, occupied as such; the property of societies for the cultivation of art; the capital stock of the following named companies: bridge companies, harbor and river improvement companies, manufacturing and mercantile companies, or any union of the two, organized under act 232 of 1885, and companies formed for the purpose of owning and improving summer resorts, under act 164 of 1889, and the following named companies which pay special or license taxes to the state in lieu of general taxes: railroad, canal, turnpike, palace and sleeping car, special or fast freight, telegraph, telephone, plank road, river navigation, co-operative savings companies, mining companies organized under chapter 121 of Howell's annotated statutes, companies for constructing water courses and furnishing water power, and union railroad depot companies; and every mining company organized under any law of the state is entitled to the exemption of 640 acres of land, provided it files in the office of the county clerk of the county in which such land is situated a full and complete description of said land, accompanied by a map and survey of the same.

The township board of review, consisting of the supervisor and 2 suitable electors, annually examine and correct the township assessment roll so that it shall comply with the provisions of law.

In cities having a supervisor for each ward, the supervisors are required to meet and confer from time to time while making the assessment for the purpose of securing an equal assessment for the whole city. The supervisors, together with the city attorney, constitute a board of review charged with the same duties as are performed by the township board of review.

The county board of supervisors, consisting of the supervisors of the several townships, cities, and wards within the county, meet annually in October for the purpose of equalizing the assessments by adding to or deducting from the valuations such amounts as in its judgment will produce relatively an equal and uniform valuation in the county.

The state board of equalization, consisting of the lieutenant governor, auditor general, secretary of state, state treasurer, and commissioner of the land office, meets at the capitol in August quinquennially for the purpose of equalizing the assessments as a basis for the apportionment of the state taxes during the next succeeding 5 years. The last meeting of the board prior to the census year was in 1886.

The law requires that all taxable property shall be assessed at its cash value, and defines the term "cash value" as the price which could be obtained therefor at private sale and not at forced or auction sale.

The valuation herein reported was assessed as of the second Monday of April, 1890, and subsequently corrected and equalized by the several township and city boards of review and county boards of supervisors, and was the valuation upon which all ad valorem general taxes were levied in that year, although the taxation for state purposes, amounting to $945,450,000, was apportioned to the several counties and municipalities upon the state valuation of 1886.

It has been found impossible to report the assessments of the incorporated villages though they had a population of 1,000 or more. Such assessments are included in those of the townships within which they are severally located.

AD VALOREM TAXATION.

The taxation herein shown is that levied for 1890. All special assessments or taxes levied in cities upon real estate benefited by local improvements, specific taxes, in the nature of licenses, levied by the state upon certain corporations and companies in lieu of general taxation, and poll taxes in the several townships, cities, and villages, which taxes are entirely devoted to the maintenance and repair of highways, are not included.

The rate of state taxation has not been reported to this office. The resulting rate based upon the state valuation of 1886 is 1.3396 mills upon each dollar. The resulting rate based upon the valuation herein reported for 1890, upon which the apportioned state tax is actually levied, is about 1.41 mills upon each dollar.

The general 1 mill tax for common school purposes made compulsory by statute is considered a local tax, being retained and expended in the districts where raised.

Taxation for county purposes is levied by the board of supervisors of each county. There is no county school tax.

Only the taxation for village purposes in villages having a population of 1,000 or more is separately reported, all other taxation levied upon property within such villages being included with the taxation levied within the townships in which such villages are located.

In addition to the state taxation upon the valuation herein shown, the state also levies and collects for its own use a large amount of special taxes or licenses upon railroad, canal, telegraph, telephone, and other companies, the amount of which has not been reported to this office. The collections by the state on account of such taxation for the fiscal year ended June 30, 1890, were $934,177.

The valuation and taxation of the state and county and of the township and city is taken from the printed reports of the county boards of supervisors and special returns made to this office by county, township, and city officers. The village taxation herein separately reported is that returned by village officers.

The assessed valuation for 1880, as reported by the Tenth Census, is stated to have been made up from returns to the auditor general of the state by the clerks of the several townships, copies of which were furnished by the auditor general, and it is believed that, as the law requires such returns to show the assessments as equalized by the county board of supervisors, the valuations of the two periods may be properly compared, without any change of items.

ASSESSED VALUATION OF PROPERTY TAXED AND AD VALOREM TAXATION, IN DETAIL: 1890.

COUNTIES AND MUNICIPALITIES.	ASSESSED VALUATION.			AD VALOREM TAXATION.					
	Total.	Real estate.	Personal property.	Total.	Levy, except for schools.			Levy for schools.	
					State.	County.	Municipal.	State.	County and minor division.
The State	$898,155,532	$739,690,151	$158,465,381	$14,477,767	$1,266,512	$2,272,946	$6,712,756	.....	$4,225,553
Alcona	1,232,000	1,141,740	90,260	54,900	4,813	19,997	18,199	.....	11,891
Harrisville township	375,000	352,295	22,705	15,424	1,466	6,087	3,701	.....	4,170
Alger	1,816,980	1,806,855	10,125	42,988	3,340	14,998	16,114	.....	8,536
Allegan	13,000,000	11,310,479	1,689,521	179,546	20,050	63,000	49,989	.....	46,507
Allegan township	1,700,000	1,449,750	250,250	27,810	2,622	8,239	8,136	.....	8,813
Allegan village (a)	.....	.....	.....	7,587	.....	.....	7,587	.....	.....
Casco township	535,000	484,280	50,720	5,995	825	2,592	1,270	.....	1,308
Cheshire township	455,000	419,080	35,920	5,228	702	2,205	1,322	.....	999
Dorr township	490,000	441,725	48,275	5,157	756	2,375	824	.....	1,202
Fillmore township	630,000	567,990	62,010	7,219	972	3,053	1,243	.....	1,951
Ganges township	520,000	470,605	49,395	5,653	802	2,520	650	.....	1,681
Gun Plains township	1,091,000	830,435	260,565	14,769	1,683	5,287	2,815	.....	4,984
Hopkins township	555,000	488,900	66,100	6,633	856	2,690	1,221	.....	1,866
Leighton township	555,000	518,100	36,900	5,771	856	2,690	1,156	.....	1,069
Manlius township	275,000	238,935	36,065	4,376	424	1,333	1,691	.....	928
Martin township	740,000	606,880	133,120	6,412	1,141	3,587	419	.....	1,265
Monterey township	730,000	655,875	74,125	6,692	1,126	3,538	741	.....	1,287
Otsego township	1,075,000	909,465	165,535	11,828	1,658	5,210	1,606	.....	3,354
Otsego village (b)	.....	.....	.....	4,000	.....	.....	4,000	.....	.....
Overisel township	570,000	490,550	79,450	6,468	879	2,762	1,268	.....	1,559
Plainwell village (c)	.....	.....	.....	2,450	.....	.....	2,450	.....	.....
Salem township	455,000	403,545	51,455	4,849	702	2,205	575	.....	1,367
Saugatuck township	560,000	453,900	106,100	8,276	864	2,714	1,842	.....	2,856
Trowbridge township	560,000	538,810	21,190	7,188	864	2,714	3,120	.....	490
Watson township	570,000	522,839	47,161	5,729	879	2,762	830	.....	1,258
Wayland township	395,000	340,900	54,100	7,716	609	1,914	2,080	.....	3,113
Alpena	5,236,132	3,323,000	1,913,132	137,134	4,678	24,438	60,697	.....	47,321
Alpena city	4,479,150	2,600,000	1,879,150	106,709	3,650	19,115	47,921	.....	36,023
Alpena township	138,945	128,000	10,945	6,363	182	945	3,078	.....	2,158
Antrim	2,867,447	2,427,892	439,555	53,224	4,344	15,500	7,349	.....	26,031
Elk Rapids township	535,050	318,485	216,565	9,853	811	2,892	650	.....	5,500
Mancelona township	585,448	500,773	84,675	8,863	887	3,165	615	.....	4,196
Mancelona village (d)	.....	.....	.....	.....	.....	.....	.....	.....	.....
Arenac	885,500	838,641	46,859	35,201	1,671	10,000	10,859	.....	12,671
Lincoln township	125,000	112,050	12,950	5,244	236	1,412	1,521	.....	2,075
Baraga	1,440,000	1,384,175	55,825	30,754	2,004	15,000	2,400	.....	11,350
Baraga township	440,000	428,600	11,400	7,096	612	4,584	.....	.....	1,900
L'Anse township	500,000	458,550	41,450	12,804	696	5,208	900	.....	6,000
L'Anse village (e)	.....	.....	.....	.....	.....	.....	.....	.....	.....
Barry	11,080,439	9,504,749	1,575,690	128,140	17,370	20,995	43,530	.....	46,245
Assyria township	553,000	514,020	38,980	5,104	866	1,048	1,085	.....	2,105
Baltimore township	480,549	445,479	35,070	3,631	753	910	777	.....	1,191
Barry township	752,571	643,421	109,150	6,177	1,180	1,425	572	.....	3,000
Carlton township	637,374	582,934	54,440	5,468	999	1,207	1,897	.....	1,365
Castleton township	887,060	737,120	149,940	9,546	1,391	1,681	2,040	.....	4,434
Hastings city	1,194,863	809,853	385,010	39,145	1,874	2,263	25,008	.....	10,000
Hastings township	584,880	523,850	61,030	4,527	917	1,109	1,359	.....	1,142
Hope township	394,657	366,177	28,480	3,452	619	748	734	.....	1,351
Irving township	573,331	488,491	84,840	5,157	899	1,087	1,037	.....	2,134
Johnstown township	685,190	632,690	52,500	5,229	1,074	1,299	658	.....	2,198
Maple Grove township	609,052	563,052	46,000	6,427	955	1,154	1,668	.....	2,650
Nashville village (f)	.....	.....	.....	2,800	.....	.....	.....	.....	2,800
Prairieville township	909,678	719,028	190,650	5,645	1,426	1,724	287	.....	2,208
Rutland township	506,850	477,270	29,580	4,545	794	961	1,114	.....	1,676
Thornapple township	865,080	695,500	169,580	8,393	1,356	1,639	2,552	.....	2,846
Woodland township	780,402	703,232	77,170	6,357	1,223	1,479	1,401	.....	2,254

a Included in Allegan township, except the village tax.
b Included in Otsego township, except the village tax.
c Included in Gun Plains township, except the village tax.
d Included in Mancelona township.
e Included in L'Anse township, no village tax levied.
f Included in Castleton and Maple Grove townships, except the school tax.

ASSESSED VALUATION OF PROPERTY TAXED AND AD VALOREM TAXATION, IN DETAIL: 1890—Continued.

COUNTIES AND MUNICIPALITIES.	ASSESSED VALUATION.			AD VALOREM TAXATION.					
	Total.	Real estate.	Personal property.	Total.	Levy, except for schools.			Levy for schools.	
					State.	County.	Municipal.	State.	County and minor division.
Bay	$15,421,725	$12,402,775	$3,018,950	$393,554	$29,409	$50,120	$197,202	.....	$116,823
Bay city	10,235,005	7,827,775	2,407,230	220,623	19,518	33,264	111,555	.....	56,286
Essexville village (a)	.....	.....	.....	2,750	.....	.....	2,750	.....	.....
Frankenlust township	283,210	270,000	13,210	3,756	541	920	1,661	.....	634
Hampton township	470,240	385,000	85,240	8,094	897	1,528	1,936	.....	3,763
Kawkawlin township	175,225	170,000	5,225	7,695	334	569	4,454	.....	2,338
Merritt township	173,720	170,000	3,720	3,726	331	565	2,080	.....	750
Monitor township	322,650	315,000	7,650	6,604	615	1,049	2,947	.....	1,993
Pinconning township	206,950	200,000	6,950	9,057	395	673	4,476	.....	3,513
Portsmouth township	280,450	270,000	10,450	4,387	535	911	1,601	.....	1,340
West Bay city	2,400,300	2,000,000	400,300	100,787	4,577	7,801	51,357	.....	37,052
Williams township	194,855	190,000	4,855	4,778	372	633	1,923	.....	1,850
Benzie	1,411,189	1,228,774	182,415	35,635	2,005	6,350	11,350	.....	15,930
Crystal Lake township	451,501	362,901	88,600	7,233	497	1,236	3,400	.....	2,100
Frankfort village (b)	.....	.....	.....	1,300	.....	.....	1,300	.....	.....
Berrien	13,359,079	11,591,279	1,767,800	263,408	22,721	26,634	c133,441	.....	d80,612
Bainbridge township	475,117	456,117	19,000	8,842	808	947	5,087	.....	2,000
Benton township	1,270,100	1,122,775	147,325	23,484	2,160	2,532	8,792	.....	10,000
Benton Harbor village (e)	.....	.....	.....	8,384	.....	.....	8,384	.....	.....
Berrien township	827,435	725,950	101,485	8,124	1,407	1,650	3,067	.....	2,000
Bertrand township	998,740	858,090	140,650	8,849	1,699	1,991	2,959	.....	2,200
Buchanan township	1,062,190	880,790	181,400	13,085	1,807	2,118	5,160	.....	4,000
Buchanan village (f)	.....	.....	.....	2,372	.....	.....	2,372	.....	.....
Galien township	318,776	283,621	35,155	7,324	542	636	3,646	.....	2,500
Lake township	361,855	347,030	14,825	5,873	615	721	1,637	.....	2,900
Lincoln township	318,390	304,710	13,680	7,142	542	635	2,565	.....	3,400
New Buffalo township	221,390	204,310	17,080	7,839	376	441	3,622	.....	3,400
Niles city	1,659,000	1,295,675	363,325	30,116	2,822	3,308	12,724	.....	11,262
Niles township	985,641	916,761	68,880	23,633	1,676	1,965	12,992	.....	7,030
Oronoko township	919,130	750,930	168,200	12,775	1,563	1,832	6,380	.....	3,000
Pipestone township	609,520	511,950	97,570	11,560	1,037	1,215	5,808	.....	3,500
Royalton township	347,280	318,360	28,920	4,232	591	692	1,149	.....	1,800
St. Joseph township	865,960	694,435	171,525	37,084	1,473	1,727	24,384	.....	9,500
St. Joseph village (g)	.....	.....	.....	6,078	.....	.....	6,078	.....	.....
Three Oaks township	439,400	382,100	57,300	6,752	747	876	2,529	.....	2,600
Watervliet township	514,520	452,050	62,470	7,902	875	1,026	3,501	.....	2,500
Weesaw township	448,201	419,321	28,880	7,329	762	894	3,273	.....	2,400
Branch	17,000,000	13,841,520	3,158,480	160,670	23,391	41,140	42,702	.....	53,437
Algansee township	745,000	685,610	59,390	5,821	1,025	1,803	1,117	.....	1,876
Batavia township	798,000	729,320	68,680	5,504	1,098	1,931	750	.....	1,725
Bethel township	740,000	667,180	72,820	5,115	1,018	1,791	843	.....	1,463
Bronson township	1,025,000	922,200	102,800	8,163	1,410	2,480	1,701	.....	2,572
Butler township	750,000	674,880	75,120	5,094	1,032	1,815	727	.....	1,520
Coldwater city	3,737,000	2,382,400	1,354,600	55,201	5,142	9,044	21,054	.....	19,961
Coldwater township	1,050,000	942,300	107,700	7,089	1,445	2,541	970	.....	2,133
Girard township	900,000	803,420	96,580	6,895	1,238	2,178	1,352	.....	2,127
Matteson township	736,000	670,220	65,780	5,075	1,013	1,781	575	.....	1,706
Ovid township	740,000	626,310	113,690	6,099	1,018	1,791	1,480	.....	1,810
Quincy township	1,548,000	1,250,680	297,320	11,043	2,130	3,746	1,507	.....	3,660
Quincy village (h)	.....	.....	.....	2,500	.....	.....	2,500	.....	.....
Sherwood township	940,000	731,655	208,345	6,392	1,293	2,275	500	.....	2,324
Union township	1,606,000	1,230,325	375,675	15,894	2,210	3,887	3,280	.....	6,517
Union village (i)	.....	.....	.....	2,200	.....	.....	j2,200	.....	.....
Calhoun	22,283,010	18,658,947	3,624,063	295,587	37,426	48,455	110,517	.....	99,189
Albion city	1,718,060	1,175,070	542,990	28,418	2,886	3,736	12,713	.....	9,083
Athens township	684,420	583,660	100,760	6,360	1,150	1,488	1,380	.....	2,342
Battle Creek city	4,201,044	3,230,839	970,205	110,017	7,056	9,135	52,576	.....	41,250
Bedford township	705,090	652,450	52,640	5,359	1,184	1,533	317	.....	2,325
Burlington township	672,748	593,748	79,000	4,273	1,130	1,463	385	.....	1,295
Clarence township	387,070	365,225	21,845	3,467	650	842	732	.....	1,243
Clarendon township	595,449	538,269	57,180	4,350	1,000	1,295	735	.....	1,320
Eckford township	923,963	829,453	94,510	5,946	1,552	2,009	621	.....	1,764
Homer township	1,061,335	912,305	149,030	11,641	1,783	2,308	2,003	.....	5,547
Homer village (k)	.....	.....	.....	.....	.....	.....	.....	.....	.....
Lee township	399,784	378,604	21,180	4,185	671	869	1,078	.....	1,567
Leroy township	710,125	647,850	62,275	5,591	1,193	1,544	708	.....	2,146
Marengo township	977,470	865,860	111,610	6,364	1,642	2,126	500	.....	2,096
Marshall city	1,765,830	1,230,542	535,288	37,784	2,966	3,840	19,728	.....	11,250
Pennfield township	692,916	635,596	57,320	6,100	1,164	1,507	1,452	.....	1,977
Sheridan township	671,579	606,979	64,600	5,772	1,128	1,460	1,048	.....	2,136
Tekonsha township	707,080	623,650	83,430	11,684	1,187	1,538	6,417	.....	2,542
Cass	12,500,000	10,389,885	2,110,115	114,801	20,041	22,900	29,895	.....	41,965
Calvin township	740,000	657,725	82,275	5,304	1,186	1,356	876	.....	1,886
Cassopolis village (l)	.....	.....	.....	3,008	.....	.....	3,008	.....	.....
Dowagiac city	1,175,000	718,425	456,575	23,879	1,884	2,153	13,361	.....	6,481
Lagrange township	1,345,000	1,018,120	326,880	12,743	2,157	2,465	954	.....	7,167

a Included in Hampton township, except the village tax.
b Included in Crystal Lake township, except the village tax.
c Includes county and township drain taxes.
d Levy for schools estimated by county clerk and by this office.
e Included in Benton township except the village tax.
f Included in Buchanan township, except the village tax.
g Included in St. Joseph township, except the village tax.
h Included in Quincy township, except the village tax.
i Included in Union township, except the village tax.
j Estimated.
k Included in Homer township; no village tax.
l Included in Lagrange township, except the village tax.

ASSESSED VALUATION OF PROPERTY TAXED AND AD VALOREM TAXATION, IN DETAIL: 1890—Continued.

COUNTIES AND MUNICIPALITIES.	ASSESSED VALUATION.			AD VALOREM TAXATION.					
	Total.	Real estate.	Personal property.	Total.	Levy, except for schools.			Levy for schools.	
					State.	County.	Municipal.	State.	County and minor division.
Cass—Continued.									
Marcellus township	$730,000	$572,400	$157,600	$7,277	$1,170	$1,337	$1,505	.....	$3,265
Newburg township	535,000	487,950	47,050	4,604	858	980	1,106	.....	1,660
Penn township	910,000	758,150	151,850	7,088	1,459	1,667	909	.....	3,053
Pokagon township	890,000	765,575	124,425	7,652	1,427	1,631	2,067	.....	2,527
Porter township	1,035,000	917,620	117,380	6,740	1,660	1,896	596	.....	2,588
Volinia township	900,000	756,490	143,510	6,172	1,443	1,649	1,059	.....	2,021
Charlevoix	2,369,907	2,113,972	255,935	62,404	3,344	14,210	14,943	.....	29,907
Charlevoix township	463,927	357,752	106,175	8,910	654	2,784	1,275	.....	4,197
Charlevoix village (a)	.....	.....	.....	3,004	.....	.....	3,004	.....	.....
South Arm township	375,561	304,711	70,850	8,722	530	2,253	1,509	.....	4,430
Cheboygan	3,504,232	2,709,719	794,513	84,547	4,682	11,016	39,563	.....	29,286
Cheboygan city	1,781,661	1,084,115	697,546	42,937	2,604	6,127	19,953	.....	14,253
Inverness township	157,125	145,335	11,790	3,592	195	459	1,529	.....	1,409
Chippewa	3,523,401	3,172,771	350,630	112,108	4,682	40,000	44,419	.....	23,007
Sault Ste. Marie city	2,083,450	1,812,620	270,830	67,203	2,770	23,650	29,200	.....	11,583
Clare	2,537,960	2,353,236	184,724	69,075	4,677	20,738	24,660	.....	19,000
Clare village (b)	.....	.....	.....	1,758	.....	.....	1,758	.....	.....
Grant township	388,710	352,040	36,670	10,658	762	3,397	3,143	.....	3,356
Surrey township	453,566	437,666	15,900	10,009	958	4,243	1,888	.....	2,920
Clinton	14,088,000	11,571,036	2,516,964	146,593	22,723	22,000	63,177	.....	38,693
Bath township	610,000	548,710	61,290	5,761	984	952	1,644	.....	2,181
Bengal township	835,000	733,650	101,350	4,751	1,347	1,304	1,133	.....	967
Bingham township	1,860,000	936,310	923,690	19,846	3,000	2,905	3,882	.....	10,059
Dallas township	840,000	741,440	98,560	5,923	1,355	1,312	2,639	.....	617
Dewitt township	824,000	729,260	94,740	7,598	1,329	1,287	3,512	.....	1,470
Duplain township	824,000	721,110	102,890	7,552	1,329	1,287	2,707	.....	2,229
Eagle township	840,000	785,190	54,810	9,955	1,355	1,312	3,826	.....	3,462
Essex township	910,000	785,726	124,274	10,065	1,468	1,421	5,316	.....	1,860
Greenbush township	810,000	729,980	80,020	7,687	1,307	1,265	3,965	.....	1,150
Lebanon township	665,000	619,170	45,830	5,812	1,073	1,038	1,583	.....	2,118
Olive township	625,000	557,730	67,270	6,154	1,008	976	2,037	.....	2,133
Ovid township	1,350,000	1,040,510	309,490	10,998	2,177	2,108	2,150	.....	4,563
Ovid village (c)	.....	.....	.....	6,845	.....	.....	6,845	.....	.....
Riley township	790,000	680,270	109,730	6,881	1,274	1,234	3,325	.....	1,048
St. Johns village (d)	.....	.....	.....	11,422	.....	.....	11,422	.....	.....
Victor township	625,000	511,230	113,770	5,192	1,008	976	1,081	.....	2,127
Watertown township	880,000	776,450	103,550	7,684	1,419	1,374	2,362	.....	2,529
Westphalia township	800,000	674,300	125,700	6,467	1,290	1,249	3,748	.....	180
Crawford	1,654,722	1,549,626	105,096	37,552	3,367	15,175	4,497	.....	14,513
Grayling township	615,176	548,217	66,959	14,014	1,228	5,481	1,550	.....	5,755
Delta	3,030,035	2,496,394	533,641	103,409	4,678	37,875	31,340	.....	29,516
Escanaba city	1,021,838	904,588	117,250	34,340	1,578	12,773	9,989	.....	10,000
Garden township	188,954	149,639	39,315	4,623	292	2,362	719	.....	1,250
Gladstone city	289,920	280,820	9,100	17,043	449	3,624	9,135	.....	3,835
Eaton	15,000,000	12,436,295	2,563,705	201,570	23,391	27,442	80,234	.....	70,503
Bellevue township	832,500	697,200	135,300	11,861	1,298	1,523	6,444	.....	2,596
Benton township	832,500	742,840	89,660	10,616	1,298	1,523	5,994	.....	1,801
Brookfield township	570,000	531,530	38,470	5,319	889	1,043	1,952	.....	1,435
Carmel township	810,000	735,400	74,600	7,396	1,263	1,482	3,510	.....	1,141
Charlotte city	1,470,000	887,650	582,350	26,310	2,292	2,689	10,329	.....	11,000
Chester township	780,000	643,150	136,850	6,657	1,216	1,427	2,250	.....	1,764
Delta township	795,000	738,120	56,880	7,907	1,240	1,454	3,376	.....	1,837
Eaton township	780,000	717,650	62,350	7,049	1,216	1,427	3,504	.....	902
Eaton Rapids city	795,000	491,440	303,560	18,282	1,240	1,454	7,588	.....	8,000
Eaton Rapids township	727,500	647,910	79,590	15,574	1,135	1,331	3,652	.....	9,456
Grand Ledge village (e)	.....	.....	.....	3,500	.....	.....	3,500	.....	.....
Hamlin township	780,000	726,600	53,400	15,571	1,216	1,427	2,798	.....	10,130
Kalamo township	750,000	690,440	59,560	9,311	1,170	1,372	4,575	.....	2,194
Oneida township	1,245,000	890,030	354,970	18,197	1,942	2,278	6,291	.....	7,686
Roxand township	705,000	629,600	75,400	5,247	1,099	1,290	937	.....	1,921
Sunfield township	667,500	585,750	81,750	5,319	1,041	1,221	1,716	.....	1,341
Vermontville village	840,000	691,425	148,575	10,015	1,310	1,537	4,495	.....	2,673
Walton township	840,000	688,800	151,200	8,797	1,310	1,537	2,939	.....	3,011
Windsor township	780,000	700,760	79,240	8,642	1,216	1,427	4,384	.....	1,615
Emmet	1,924,947	1,726,262	198,685	47,339	2,676	6,738	16,546	.....	21,379
Bear Creek township	676,855	572,030	104,825	14,299	941	2,369	968	.....	10,021
Harbor Springs village (f)	.....	.....	.....	3,666	.....	.....	3,666	.....	.....
Little Traverse township	319,425	273,400	46,025	5,125	444	1,118	828	.....	2,735
Petoskey village (g)	.....	.....	.....	6,670	.....	.....	6,670	.....	.....
Genesee	20,470,673	16,919,498	3,551,175	194,108	29,407	42,504	41,933	.....	80,264
Argentine township	664,610	610,570	54,040	7,004	951	1,375	998	.....	3,680
Atlas township	944,745	837,105	107,640	6,304	1,352	1,954	1,616	.....	1,382
Burton township	1,002,134	933,254	68,880	5,056	1,434	2,073	617	.....	932
Clayton township	820,197	731,777	88,420	5,408	1 174	1,697	975	.....	1,562
Davison township	873,426	742,301	131,125	10,171	1,250	1,807	4,445	.....	2,669
Fenton township	1,883,491	1,386,466	497,025	18,410	2,696	3,896	3,533	.....	8,285
Fentonville village (h)	.....	.....	.....	5,053	.....	.....	5,053	.....	.....
Flint city	4,478,916	3,095,891	1,383,025	60,294	6,504	9,401	5,029	.....	39,360

a Included in Charlevoix township, except the village tax.
b Included in Grant township, except the village tax.
c Included in Ovid township, except the village tax.
d Included in Bingham township, except the village tax.
e Included in Oneida township, except the village tax.
f Included in Little Traverse township, except the village tax.
g Included in Bear Creek township, except the village tax.
h Included in Fenton township, except the village tax.

ASSESSED VALUATION OF PROPERTY TAXED AND AD VALOREM TAXATION, IN DETAIL: 1890—Continued.

COUNTIES AND MUNICIPALITIES.	ASSESSED VALUATION.			AD VALOREM TAXATION.					
					Levy, except for schools.			Levy for schools.	
	Total.	Real estate.	Personal property.	Total.	State.	County.	Municipal.	State.	County and minor division.
Genesee—Continued.									
Flint township	$1,116,650	$930,730	$185,920	$6,885	$1,598	$2,310	$1,889	.....	$1,088
Flushing township	1,246,414	945,264	301,150	10,396	1,798	2,599	3,081	.....	2,918
Forest township	431,172	391,647	39,525	4,520	617	892	1,237	.....	1,774
Gaines township	724,615	649,440	75,175	8,734	1,037	1,499	2,516	.....	3,682
Genesee township	990,406	867,106	123,300	6,318	1,418	2,049	1,071	.....	1,780
Grand Blanc township	1,111,539	1,007,289	104,250	6,508	1,591	2,299	873	.....	1,745
Montrose township	367,973	323,713	44,260	5,210	527	761	2,157	.....	1,765
Mount Morris township	841,992	771,142	70,850	5,312	1,205	1,742	1,015	.....	1,350
Mundy township	920,137	840,362	79,775	4,558	1,317	1,904	556	.....	[illegible]
Richfield township	710,988	644,458	66,530	6,977	1,018	1,471	3,106	.....	1,382
Thetford township	570,181	531,466	38,715	4,210	816	1,180	850	.....	1,364
Vienna township	771,187	679,517	91,570	6,780	1,104	1,595	1,316	.....	2,765
Gladwin	1,949,755	1,869,500	80,255	54,510	1,667	19,996	22,442	.....	10,405
Grout township	526,410	496,745	29,665	11,655	451	5,399	3,432	.....	2,373
Gogebic	4,877,725	a4,500,000	a377,725	171,843	2,503	66,736	61,374	.....	41,230
Bessemer city	469,580	393,530	76,050	19,927	228	6,750	4,699	.....	8,250
Ironwood city	2,151,801	2,056,576	95,225	92,912	397	27,925	41,026	.....	23,564
Grand Traverse	3,492,000	2,746,000	746,000	70,483	5,346	9,428	21,895	.....	33,814
East Bay township	236,000	223,000	13,000	3,873	361	637	1,485	.....	1,390
Paradise township	222,000	188,000	34,000	5,458	340	600	2,461	.....	2,057
Traverse township (b)	1,542,000	935,000	607,000	36,011	2,361	4,163	10,487	.....	19,000
Gratiot	c6,325,000	5,679,560	645,440	128,018	12,698	11,000	42,069	.....	62,281
Alma village (d)	.....	.....	.....	4,350	.....	.....	4,350	.....	.....
Arcada township	665,000	589,480	75,520	10,790	1,315	1,139	1,174	.....	7,162
Bethany township	262,000	244,995	17,005	10,336	783	678	1,170	.....	7,705
Elba township	195,000	182,600	12,400	7,669	381	330	2,233	.....	4,725
Emerson township	335,000	314,360	20,640	10,309	659	571	1,874	.....	7,205
Fulton township	500,000	457,400	42,600	6,279	1,014	879	1,950	.....	2,436
Ithaca township	415,000	287,963	127,037	8,238	839	727	447	.....	6,225
Ithaca village (e)	.....	.....	.....	3,072	.....	.....	3,072	.....	.....
Lafayette township	290,000	275,845	14,155	4,056	576	499	1,928	.....	1,053
Newark township	440,000	415,780	25,220	8,823	873	757	600	.....	6,593
New Haven township	290,000	272,675	17,325	6,819	582	505	4,452	.....	1,280
North Shade township	420,000	401,610	18,390	5,105	849	736	2,507	.....	1,013
North Star township	468,000	441,305	26,695	10,633	939	814	1,278	.....	7,602
Pine River township	802,000	660,630	141,370	6,949	1,372	1,188	2,663	.....	1,726
St. Louis village (f)	.....	.....	.....	6,338	.....	.....	6,338	.....	.....
Seville township	268,000	244,305	23,695	3,820	544	471	1,956	.....	849
Sumner township	310,000	273,750	36,250	4,501	626	542	1,241	.....	2,092
Washington township	288,000	274,877	13,123	3,463	578	501	1,324	.....	1,060
Wheeler township	227,000	201,410	25,590	4,003	456	394	883	.....	2,270
Hillsdale	17,670,159	15,112,693	2,557,466	141,289	28,069	24,300	35,485	.....	53,435
Adams township	1,117,005	961,675	155,330	7,942	1,775	1,537	1,680	.....	2,950
Allen township	983,164	882,698	100,466	5,820	1,562	1,353	856	.....	2,049
Amboy township	458,771	433,216	25,555	3,332	728	630	740	.....	1,234
Cambria township	937,815	841,850	95,965	6,227	1,490	1,290	1,160	.....	2,287
Camden township	757,734	685,084	72,650	5,953	1,204	1,042	1,780	.....	1,927
Fayette township	1,264,376	996,776	267,600	8,512	2,008	1,738	905	.....	3,861
Hillsdale city	2,257,480	1,464,480	793,000	31,136	3,586	3,104	13,792	.....	10,654
Jefferson township	757,347	672,477	84,870	6,255	1,203	1,041	1,408	.....	2,603
Jonesville village (g)	.....	.....	.....	2,000	.....	.....	2,000	.....	.....
Litchfield township	1,115,044	995,824	119,220	10,325	1,771	1,533	2,203	.....	4,818
Moscow township	853,632	777,582	76,050	4,600	1,356	1,173	611	.....	1,460
Pittsford township	980,649	892,179	88,470	6,386	1,557	1,348	1,015	.....	2,466
Ransom township	634,250	572,720	61,530	4,147	1,007	872	743	.....	1,525
Reading township	1,270,593	1,029,513	241,080	9,404	2,018	1,747	1,613	.....	4,026
Somerset township	743,143	666,653	76,490	5,203	1,181	1,022	1,082	.....	1,918
Wheatland township	988,962	882,152	106,810	6,159	1,572	1,361	880	.....	2,346
Woodbrige township	639,922	599,712	40,210	5,005	1,016	881	627	.....	2,481
Wright township	864,643	780,693	83,950	6,275	1,373	1,189	1,365	.....	2,348
Houghton	45,295,159	41,351,204	3,943,955	167,064	h8,684	67,937	16,588	.....	73,855
Adams township	913,500	809,000	104,500	6,231	456	1,370	705	.....	3,700
Calumet township	25,958,620	23,603,120	2,355,500	50,318	2,381	38,937	.....	.....	9,000
Calumet village (i)	.....	.....	.....	1,030	.....	.....	1,030	.....	.....
Franklin township	1,552,400	1,317,750	234,650	9,588	947	2,328	713	.....	5,600
Hancock township	1,096,032	758,612	337,420	15,308	844	1,644	1,820	.....	11,000
Hancock village (j)	.....	.....	.....	3,552	.....	.....	3,552	.....	.....
Houghton village (k)	.....	.....	.....	3,758	.....	.....	3,758	.....	.....
Osceola township	7,636,560	7,541,810	94,750	17,888	434	11,454	.....	.....	6,000
Portage township	1,434,812	1,179,712	255,100	18,847	1,192	2,152	1,003	.....	14,500

a The total valuation only being reported, the division into real estate and personal property is estimated by this office.
b Includes Traverse village, not separately reported.
c Equalized valuation for 1891, as reported to state board of equalization, the county clerk having failed to furnish this information for the year 1890.
d Included in Arcada township, except the village tax.
e Included in Ithaca township, except the village tax.
f Included in Bethany and Pine River townships, except the village tax.
g Included in Fayette township, except the village tax.
h The apparent inequality in state taxation of townships is due to the exemption of certain mining property from taxation.
i Included in Calumet township, except the village tax.
j Included in Hancock township, except the village tax.
k Included in Portage township, except the village tax.

ASSESSED VALUATION OF PROPERTY TAXED AND AD VALOREM TAXATION, IN DETAIL: 1890—Continued.

COUNTIES AND MUNICIPALITIES.	ASSESSED VALUATION.			AD VALOREM TAXATION.					
					Levy, except for schools.			Levy for schools.	
	Total.	Real estate.	Personal property.	Total.	State	County.	Municipal.	State.	County and minor division.
Houghton—Continued.									
Quincy township	$2,822,100	$2,628,000	$194,100	$6,843	$110	$4,233	$500		$2,000
Red Jacket village (a)				500			500		
Schoolcraft township	963,280	808,005	155,275	14,524	805	1,444	1,000		11,275
Torch Lake township	2,101,840	1,900,030	201,810	7,013	761	3,152			3,100
Huron	5,401,915	5,076,938	324,977	97,616	8,688	25,000	30,727		33,201
Bingham township	217,500	212,930	4,570	4,272	350	1,007	1,440		1,475
Caseville township	270,865	247,405	23,460	5,056	436	1,253	1,646		1,721
Chandler township	197,581	189,801	7,780	3,214	318	914	1,186		796
Colfax township	182,810	176,560	6,250	5,738	294	846	1,857		2,741
Dwight township	217,086	213,285	3,801	3,958	349	1,005	2,044		560
Grant township	165,000	162,330	2,670	3,797	265	764	1,523		1,245
Paris township	237,505	232,460	5,045	2,824	382	1,099	1,143		200
Port Austin township	277,904	228,579	49,325	5,114	447	1,286	1,081		2,300
Rubicon township	216,901	202,066	14,835	3,308	349	1,004	708		1,247
Sand Beach township	402,080	353,605	48,475	8,110	647	1,861	1,772		3,830
Sand Beach village (b)				500			500		
Sebewaing township	479,841	427,060	52,781	4,269	772	2,221	866		410
Sherman township	245,160	230,455	14,705	2,619	394	1,135	860		230
Verona township	274,190	257,940	16,250	5,375	441	1,269	900		2,765
Winsor township	197,515	191,415	6,100	4,682	318	914	2,165		1,285
Ingham	18,500,000	15,142,602	3,357,398	276,533	24,728	40,007	118,070		93,728
Alaiedon township	816,000	734,540	81,460	6,477	1,091	1,753	1,875		1,758
Aurelius township	877,000	821,375	55,625	7,541	1,172	1,884	2,847		1,638
Bunker Hill township	605,000	543,010	61,990	4,086	809	1,300	732		1,245
Delhi township	843,000	784,102	58,898	6,890	1,127	1,811	1,716		2,236
Ingham township	862,000	755,890	106,110	6,739	1,152	1,852	1,274		2,461
Lansing city	4,810,000	3,245,080	1,564,920	151,072	6,429	10,595	78,600		55,448
Lansing township	776,000	697,800	78,200	7,336	1,037	1,667	3,025		1,607
Leroy township	640,000	564,560	75,440	5,769	855	1,375	1,291		2,248
Leslie township	1,218,000	1,046,170	171,830	10,560	1,628	2,617	1,761		4,554
Leslie village (c)				1,213			1,213		
Locke township	642,000	601,260	40,740	4,387	858	1,379	751		1,399
Mason city	790,000	493,950	296,050	14,216	1,056	1,697	7,724		3,739
Meridian township	816,000	725,720	90,280	6,835	1,091	1,753	2,297		1,694
Onondaga township	890,000	834,720	55,280	7,893	1,190	1,912	2,848		1,943
Stockbridge township	710,000	603,900	106,100	6,323	949	1,526	1,860		1,988
Vevay township	850,000	787,650	62,350	7,105	1,136	1,826	2,278		1,865
White Oak township	615,000	542,005	72,995	4,339	822	1,321	735		1,461
Williamston township	1,060,000	730,740	329,260	10,813	1,417	2,278	2,348		4,770
Williamston village (d)				1,200			e1,200		
Ionia	14,966,050	12,956,290	2,009,760	151,949	22,723	24,600	45,096		59,530
Berlin township	856,310	788,950	67,360	5,923	1,300	1,408	1,633		1,582
Boston township	810,150	703,510	106,640	7,907	1,230	1,332	1,859		3,486
Campbell township	684,127	619,207	64,920	4,766	1,039	1,124	812		1,791
Danby township	608,630	577,180	31,450	4,976	924	1,000	1,749		1,303
Easton township	798,870	632,200	166,670	4,943	1,213	1,313	1,115		1,302
Ionia city	1,864,480	1,455,650	408,830	31,284	2,831	3,065	10,680		14,708
Ionia township	874,292	753,932	120,360	8,081	1,327	1,437	2,727		2,590
Keene township	717,820	669,840	47,980	4,934	1,090	1,180	1,184		1,480
Lyons township	1,070,114	909,454	160,660	10,970	1,625	1,759	2,295		5,291
North Plains township	842,850	751,955	90,895	5,526	1,280	1,386	1,593		1,267
Odessa township	700,588	643,858	56,730	9,261	1,064	1,151	2,864		4,182
Orange township	736,730	694,870	41,860	5,283	1,118	1,211	1,320		1,634
Orleans township	729,720	616,950	112,770	5,126	1,108	1,200	550		2,268
Otisco township	1,024,050	903,380	120,670	15,411	1,555	1,683	5,289		6,884
Portland township	1,232,717	995,297	237,420	13,768	1,872	2,026	4,604		5,266
Portland village (f)				3,223			3,223		
Ronald township	844,637	708,247	136,390	6,103	1,282	1,388	497		2,936
Sebewa township	569,965	531,810	38,155	4,464	865	937	1,102		1,560
Iosco	5,326,163	2,907,124	2,419,039	111,070	2,691	25,167	48,046		35,166
Ausable city	1,900,156	893,175	1,006,981	40,054	943	8,815	18,396		11,900
Baldwin township	503,912	391,232	112,680	8,879	267	2,471	1,887		4,254
East Tawas village (g)				5,962			5,962		
Oscoda township	1,830,889	641,245	1,189,644	19,725	945	8,837	2,112		7,831
Oscoda village (h)				6,795			6,795		
Tawas township	420,577	378,207	42,370	10,602	212	1,986	2,009		6,395
Tawas village (i)				1,725			1,725		
Iron	4,391,815	4,300,000	91,815	121,359	6,349	30,000	67,927		17,083
Crystal Falls township (j)	919,155	900,000	19,155	24,646	1,352	6,279	9,596		7,419
Iron River township (j)	1,027,962	1,000,000	27,962	22,563	1,538	7,022	9,370		4,633
Iron River village (k)									
Isabella	3,075,000	2,638,346	436,654	79,752	6,012	18,000	23,913		31,827
Coe township	395,000	351,230	43,770	8,305	773	2,312	2,841		2,379
Coldwater township	100,000	91,790	8,210	3,736	195	585	700		2,256
Fremont township	140,000	129,790	10,210	3,121	274	820	1,243		784
Isabella township	235,000	229,350	5,650	4,904	459	1,375	1,389		1,681

a Included in Calumet township, except the village tax.
b Included in Sand Beach township, except the village tax.
c Included in Leslie township, except the village tax.
d Included in Williamston township, except the village tax.
e Estimated.
f Included in Portland township, except the village tax.
g Included in Baldwin township, except the village tax.
h Included in Oscoda township, except the village tax.
i Included in Tawas township, except the village tax.
j The total valuation given for Crystal Falls and Iron River townships was furnished by the county clerk, but the division into real estate and personal property is estimated by this office.
k Included in Iron River township; no village tax.

ASSESSED VALUATION OF PROPERTY TAXED AND AD VALOREM TAXATION, IN DETAIL: 1890—Continued.

COUNTIES AND MUNICIPALITIES.	ASSESSED VALUATION.			AD VALOREM TAXATION.					
	Total.	Real estate.	Personal property.	Total.	Levy, except for schools.			Levy for schools.	
					State.	County.	Municipal.	State.	County and minor division.
Isabella—Continued.									
Lincoln township	$265,000	$244,530	$20,470	$3,695	$518	$1,551	$273	.....	$1,353
Mount Pleasant city	605,000	356,670	248,330	17,021	1,183	3,541	4,074	.....	8,223
Rolland township	90,000	78,620	11,380	3,845	176	527	1,119	.....	2,023
Union township	290,000	263,200	26,800	6,609	567	1,698	2,400	.....	1,944
Vernon township	160,000	151,820	8,180	4,029	313	937	1,800	.....	979
Jackson	23,703,700	20,399,817	3,303,883	274,519	41,431	38,950	122,624	.....	71,514
Blackman township	894,336	798,036	96,300	5,156	1,482	1,379	900	.....	1,395
Columbia township	1,033,428	861,640	171,788	5,568	1,712	1,594	650	.....	1,612
Concord township	1,082,544	931,344	151,200	5,652	1,794	1,669	500	.....	1,689
Grass Lake township	1,380,690	1,204,790	175,900	10,159	2,288	2,129	2,300	.....	3,442
Hanover township	931,640	809,450	122,190	5,484	1,544	1,437	1,050	.....	1,453
Henrietta township	671,137	579,272	91,865	3,494	1,112	1,035	200	.....	1,147
Jackson city	7,037,040	5,533,345	1,503,695	178,443	13,814	13,251	109,081	.....	42,297
Leoni township	926,826	874,601	52,225	4,811	1,536	1,429	400	.....	1,446
Parma township	943,947	849,017	94,930	5,793	1,565	1,456	605	.....	2,167
Pulaski township	873,168	833,048	40,120	5,368	1,447	1,346	350	.....	2,225
Rives township	765,713	704,303	61,410	5,585	1,269	1,181	1,582	.....	1,553
Sandstone township	876,321	799,091	77,230	4,549	1,452	1,351	300	.....	1,446
Spring Arbor township	929,525	814,540	114,985	4,673	1,540	1,433	250	.....	1,450
Springport township	926,378	781,528	144,850	5,715	1,535	1,428	1,307	.....	1,445
Tompkins township	704,044	645,564	58,480	3,600	1,166	1,086	250	.....	1,098
Waterloo township	757,773	708,623	49,150	4,505	1,255	1,168	900	.....	1,182
Kalamazoo	21,460,672	17,867,702	3,592,970	310,643	32,080	48,000	121,247	.....	109,316
Alamo township	585,620	529,550	56,070	3,995	875	1,310	400	.....	1,410
Brady township	685,821	613,751	72,070	6,385	1,025	1,534	1,003	.....	2,823
Climax township	857,420	750,140	107,280	11,154	1,282	1,918	450	.....	7,504
Comstock township	1,219,983	1,020,463	199,520	9,349	1,824	2,729	927	.....	3,869
Cooper township	850,212	773,612	76,600	5,167	1,271	1,902	200	.....	1,794
Kalamazoo city	7,453,130	5,524,180	1,928,950	192,509	11,141	16,670	108,694	.....	56,004
Kalamazoo township	1,238,105	1,056,455	181,650	8,351	1,850	2,769	895	.....	2,837
Oshtemo township	849,570	764,390	85,180	6,316	1,270	1,900	200	.....	2,946
Pavilion township	668,998	603,123	65,875	5,685	1,000	1,496	865	.....	2,324
Richland township	1,005,940	891,840	114,100	15,481	1,502	2,250	1,267	.....	10,462
Ross township	857,875	692,555	165,320	7,169	1,282	1,919	979	.....	2,989
Schoolcraft township	1,407,120	1,165,345	241,775	14,060	2,103	3,147	2,840	.....	5,970
Wakeshma township	684,820	622,110	62,710	5,024	1,024	1,532	.....	.....	2,478
Kalkaska	2,908,489	2,732,034	176,455	59,479	5,007	8,721	26,010	.....	19,741
Kalkaska township	338,681	255,461	83,220	12,460	583	1,016	3,586	.....	7,275
Kalkaska village (*a*)	.....	.....	.....	2,887	.....	.....	2,887	.....	.....
Kent	32,500,000	26,140,720	6,359,280	775,914	60,148	67,353	396,119	.....	252,294
Ada township	500,000	457,475	42,525	4,881	925	1,036	1,300	.....	1,620
Algoma township	384,600	329,350	55,250	6,248	712	797	1,480	.....	3,259
Alpine township	645,500	579,600	65,900	4,683	1,195	1,338	750	.....	1,400
Bowne township	478,800	448,535	30,265	4,907	886	992	1,330	.....	1,699
Byron township	453,200	410,710	42,490	4,458	839	939	1,215	.....	1,465
Caledonia township	516,400	455,197	61,203	7,852	956	1,070	3,292	.....	2,534
Cannon township	512,700	460,400	52,300	4,910	949	1,063	1,600	.....	1,298
Cascade township	495,100	432,900	62,200	4,618	916	1,026	1,000	.....	1,676
Cedar Springs village (*b*)	.....	.....	.....	3,000	.....	.....	3,000	.....	.....
Cortland township	453,300	422,365	30,935	3,220	839	939	556	.....	886
Gaines township	562,500	489,820	72,680	5,054	1,041	1,166	956	.....	1,891
Grand Rapids city	19,175,000	14,332,818	4,842,182	608,661	35,488	39,739	347,394	.....	186,040
Grand Rapids township	1,193,000	1,059,120	133,880	24,392	2,208	2,472	5,401	.....	14,311
Grattan township	514,400	457,270	57,130	3,655	952	1,066	300	.....	1,337
Lowell township	920,200	777,575	142,625	14,951	1,703	1,907	5,552	.....	5,789
Lowell village (*c*)	.....	.....	.....	.....	.....	.....	.....	.....	.....
Nelson township	302,900	255,825	47,075	5,914	561	628	1,525	.....	3,200
Oakfield township	401,000	375,725	25,275	2,951	742	831	500	.....	878
Paris township	1,019,200	881,050	138,150	9,516	1,886	2,112	2,200	.....	3,318
Plainfield township	483,200	440,425	42,775	4,927	894	1,001	1,200	.....	1,832
Solon township	290,400	253,750	36,650	4,704	537	602	1,310	.....	2,255
Sparta township	701,900	568,560	133,340	11,541	1,299	1,455	5,937	.....	2,850
Spencer township	171,700	160,450	11,250	2,385	318	356	470	.....	1,241
Tyrone township	216,300	196,750	19,550	4,467	400	448	975	.....	2,644
Vergennes township	560,500	528,630	31,870	3,849	1,037	1,162	705	.....	945
Walker township	894,200	780,075	114,125	9,774	1,655	1,853	3,853	.....	2,413
Wyoming township	654,000	586,345	67,655	10,396	1,210	1,355	2,318	.....	5,513
Keweenaw	2,206,491	2,035,748	170,743	27,615	3,676	8,826	11,388	.....	3,725
Lake	1,300,012	1,134,812	165,200	43,322	2,673	13,000	11,063	.....	16,586
Chase township	153,460	149,660	3,800	5,015	316	1,535	1,592	.....	1,572
Ellsworth township	215,860	199,160	16,700	11,264	444	2,159	2,859	.....	5,802
Luther village (*d*)	.....	.....	.....	.....	.....	.....	.....	.....	.....
Lapeer	10,035,000	8,465,410	1,569,590	134,047	18,045	21,165	40,419	.....	54,418
Almont township	1,015,000	714,700	300,300	11,695	1,825	2,141	2,195	.....	5,534
Arcadia township	245,000	230,585	14,415	3,215	441	517	755	.....	1,502
Attica township	535,000	497,110	37,890	5,730	962	1,128	1,231	.....	2,409
Burlington township	450,000	430,145	19,855	6,883	809	949	1,360	.....	3,765

a Included in Kalkaska township, except the village tax.
b Included in Nelson and Solon townships, except the village tax.
c Included in Lowell township; no village tax.
d Included in Ellsworth township; no village tax.

ASSESSED VALUATION OF PROPERTY TAXED AND AD VALOREM TAXATION, IN DETAIL: 1890—Continued.

COUNTIES AND MUNICIPALITIES.	ASSESSED VALUATION.			AD VALOREM TAXATION.					
					Levy, except for schools.			Levy for schools.	
	Total.	Real estate.	Personal property.	Total.	State.	County.	Municipal.	State.	County and minor division.
Lapeer—Continued.									
Burnside township	$560,000	$529,425	$30,575	$6,127	$1,007	$1,181	$1,461	.....	$2,478
Deerfield township	215,000	208,660	6,340	5,118	387	454	3,154	.....	1,123
Dryden township	780,000	684,200	95,800	7,065	1,403	1,645	1,714	.....	2,303
Elba township	555,000	514,505	40,495	5,054	998	1,170	1,145	.....	1,741
Goodland township	315,000	290,380	24,620	3,920	566	664	1,028	.....	1,662
Hadley township	635,000	529,540	105,460	6,162	1,142	1,339	1,309	.....	2,372
Imlay township	570,000	454,050	115,950	11,446	1,025	1,202	4,342	.....	4,877
Imlay village (a)	.....	.....	.....	.....	.....	.....	.....	.....	.....
Lapeer city	975,000	617,150	357,850	20,703	1,753	2,056	7,143	.....	9,751
Lapeer township	565,000	493,180	71,820	5,144	1,016	1,192	1,493	.....	1,443
Marathon township	535,000	431,170	103,830	7,625	962	1,129	2,781	.....	2,753
Mayfield township	365,000	337,360	27,640	6,016	656	770	3,309	.....	1,281
Metamora township	680,000	579,430	100,570	5,492	1,223	1,434	592	.....	2,243
North Branch township	410,000	335,460	74,540	7,349	737	865	1,473	.....	4,274
Oregon township	360,000	328,000	32,000	5,571	647	759	2,725	.....	1,440
Rich township	270,000	260,360	9,640	3,732	486	570	1,209	.....	1,467
Leelanaw	1,020,745	860,218	160,527	21,040	1,337	6,124	3,038	.....	10,541
Leelanaw township	155,390	133,715	21,675	3,161	203	932	380	.....	1,646
Sutton Bay township	95,415	71,275	24,140	1,997	125	572	400	.....	b900
Lenawee	27,078,965	22,328,862	4,750,103	245,770	37,426	33,510	102,336	.....	72,498
Adrian city	3,848,646	2,677,521	1,171,125	82,019	5,319	4,763	52,000	.....	19,937
Adrian township	1,256,878	1,079,798	177,080	7,180	1,737	1,555	2,336	.....	1,552
Blissfield township	765,651	589,708	175,943	9,499	1,058	947	1,978	.....	5,516
Blissfield village (c)	.....	.....	.....	1,088	.....	.....	1,088	.....	.....
Cambridge township	810,293	703,543	106,750	4,291	1,120	1,003	1,423	.....	745
Clinton township	1,067,883	793,433	274,450	5,475	1,476	1,321	1,128	.....	1,550
Deerfield township	570,695	479,325	91,370	5,141	789	706	1,621	.....	2,025
Dover township	1,089,152	928,292	160,860	5,632	1,505	1,348	2,164	.....	615
Fairfield township	1,215,512	1,036,092	179,420	6,819	1,680	1,504	1,780	.....	1,855
Franklin township	1,128,321	980,951	147,370	7,809	1,559	1,396	2,347	.....	2,507
Hudson township	2,034,500	1,561,060	473,440	17,281	2,812	2,518	4,426	.....	7,525
Hudson village (d)	.....	.....	.....	3,000	.....	.....	3,000	.....	.....
Macon township	891,953	784,853	107,100	5,787	1,233	1,104	1,364	.....	2,086
Madison township	1,153,125	974,045	179,080	6,058	1,596	1,427	1,664	.....	1,371
Medina township	1,221,766	1,129,436	92,330	6,750	1,688	1,512	2,660	.....	890
Morenci village (e)	.....	.....	.....	1,183	.....	.....	1,183	.....	.....
Ogden township	877,631	766,591	111,040	6,295	1,213	1,086	2,621	.....	1,375
Palmyra township	817,759	750,749	67,010	7,209	1,130	1,012	2,162	.....	2,905
Raisin township	1,178,972	1,040,102	138,870	5,756	1,629	1,459	1,543	.....	1,125
Ridgeway township	688,499	607,049	81,450	5,186	952	852	1,968	.....	1,414
Riga township	592,506	546,226	46,280	7,327	819	733	2,484	.....	3,291
Rollin township	867,810	749,835	117,975	5,317	1,199	1,074	1,666	.....	1,378
Rome township	965,391	891,901	73,490	4,369	1,334	1,195	509	.....	1,331
Seneca township	1,282,624	1,140,194	142,430	8,858	1,773	1,587	1,978	.....	3,520
Tecumseh township	2,102,260	1,545,360	556,900	11,747	2,905	2,602	590	.....	5,650
Tecumseh village (f)	.....	.....	.....	3,860	.....	.....	3,860	.....	.....
Woodstock township	651,138	572,798	78,340	4,834	900	806	793	.....	2,335
Livingston	12,000,000	9,920,320	2,079,680	107,906	20,042	30,000	21,783	.....	36,081
Brighton township	897,000	743,830	153,170	8,239	1,498	2,242	1,260	.....	3,239
Cohoctah township	563,000	458,910	104,090	5,160	940	1,407	1,257	.....	1,556
Conway township	562,000	504,380	57,620	5,311	939	1,405	1,395	.....	1,572
Deerfield township	689,000	592,560	96,440	4,765	1,151	1,722	805	.....	1,087
Handy township	867,000	712,295	154,705	10,383	1,448	2,167	2,685	.....	4,083
Hartland township	696,000	619,790	76,210	5,831	1,162	1,740	1,423	.....	1,506
Howell township	1,795,000	1,195,200	599,800	19,106	2,999	4,487	2,670	.....	8,950
Howell village (g)	.....	.....	.....	2,500	.....	.....	b2,500	.....	.....
Marion township	720,000	614,445	105,555	5,821	1,203	1,800	1,128	.....	1,690
Putnam township	672,000	571,300	100,700	6,682	1,122	1,680	1,180	.....	2,700
Tyrone township	675,000	611,120	63,880	5,263	1,127	1,687	918	.....	1,531
Unadilla township	695,000	566,530	128,470	4,813	1,161	1,737	577	.....	1,338
Luce	1,496,334	1,366,779	129,555	41,535	(h)	15,210	20,597	.....	5,728
McMillan township	1,268,504	1,163,954	104,550	33,292	.....	13,554	15,210	.....	4,528
Newberry village (i)	.....	.....	.....	1,275	.....	.....	1,275	.....	.....
Mackinac	1,317,621	1,033,416	284,205	57,874	3,333	19,935	17,190	.....	17,416
Garfield township	124,100	89,930	34,170	5,810	423	2,533	800	.....	2,054
Holmes township	180,000	132,000	48,000	6,593	614	3,674	800	.....	1,505
St. Ignace city	215,975	157,026	58,949	11,885	786	4,719	.....	.....	6,380
Macomb	15,480,000	12,379,110	3,100,890	137,647	22,055	17,500	53,092	.....	j45,000
Armada township	1,050,000	841,260	208,740	8,166	1,496	1,187	2,963	.....	2,520
Bruce township	1,675,000	1,117,190	557,810	9,800	2,386	1,894	1,500	.....	4,020
Chesterfield township	820,000	690,200	129,800	6,797	1,168	927	2,734	.....	1,968
Clinton township	830,000	726,700	103,300	5,437	1,182	938	1,325	.....	1,992

a Included in Imlay township; no village tax.
b Estimated.
c Included in Blissfield township, except the village tax.
d Included in Hudson township, except the village tax.
e Included in Seneca township, except the village tax.
f Included in Tecumseh township, except the village tax.
g Included in Howell township, except the village tax.
h The state tax levied against the county was paid by Chippewa county, of which this county was formerly a part.
i Included in McMillan township, except the village tax.
j Official returns of officers failed to state amount of school tax, and it is herein estimated and apportioned by this office.

ASSESSED VALUATION OF PROPERTY TAXED AND AD VALOREM TAXATION, IN DETAIL: 1890—Continued.

COUNTIES AND MUNICIPALITIES.	ASSESSED VALUATION.			AD VALOREM TAXATION.					
	Total.	Real estate.	Personal property.	Total.	Levy, except for schools.			Levy for schools.	
					State.	County.	Municipal.	State.	County and minor division.
Macomb—Continued.									
Erin township	$1,110,000	$1,007,650	$102,350	$6,265	$1,581	$1,255	$765	.....	$2,664
Lenox township	910,000	781,720	128,280	9,045	1,291	1,029	4,541	.....	2,184
Macomb township	830,000	744,650	85,350	5,421	1,182	938	1,309	.....	1,992
Mount Clemens city	1,620,000	1,119,500	500,500	39,649	2,318	1,831	23,764	.....	11,736
Ray township	820,000	736,960	83,040	5,513	1,168	927	1,450	.....	1,968
Richmond township	1,100,000	905,670	194,330	7,850	1,567	1,243	2,400	.....	2,640
Richmond village (a)	.....	.....	.....	718	.....	.....	718	.....	.....
Romeo village (b)	.....	.....	.....	3,889	.....	.....	3,889	.....	.....
Shelby township	930,000	697,300	232,700	5,408	1,325	1,051	800	.....	2,232
Sterling township	915,000	782,220	132,780	6,252	1,302	1,035	1,719	.....	2,196
Warren township	980,000	873,060	106,940	6,871	1,396	1,108	2,015	.....	2,352
Washington township	1,610,000	1,099,230	510,770	9,028	2,294	1,820	1,050	.....	3,864
Manistee	5,081,750	3,980,810	1,100,940	140,138	9,350	26,420	49,159	.....	55,209
Bear Lake township	232,166	206,901	25,265	6,984	427	1,207	1,510	.....	3,840
Filer township	320,925	217,825	103,100	4,830	590	1,668	1,162	.....	1,410
Manistee city	2,401,544	1,840,995	560,549	84,917	4,422	12,488	33,007	.....	35,000
Manistee township	635,670	414,130	221,540	10,202	1,170	3,305	1,907	.....	3,820
Onekama township	194,857	160,810	34,047	4,263	350	987	820	.....	2,106
Manitou	83,286	66,206	17,080	3,550	136	1,688	963	.....	763
Marquette	19,450,000	17,342,016	2,107,984	378,569	20,050	88,780	147,378	.....	122,361
Champion township	1,060,000	1,014,000	46,000	16,802	904	4,838	1,000	.....	10,060
Chocolay township	330,000	321,650	8,350	11,741	674	1,506	3,460	.....	6,101
Ishpeming city	5,850,000	5,160,351	689,649	116,689	2,664	26,702	56,002	.....	31,321
Marquette city	3,000,000	2,380,070	619,930	98,824	6,130	13,694	53,000	.....	26,000
Michigamme township	700,000	635,425	64,575	8,679	1,092	3,195	1,000	.....	3,392
Negaunee city	3,000,000	2,722,300	277,700	44,093	1,953	13,694	11,865	.....	16,581
Republic township	2,750,000	2,491,900	258,100	29,056	2,406	12,552	2,500	.....	11,598
Richmond township	275,000	250,750	24,250	6,777	288	1,255	1,200	.....	4,034
Mason	3,328,721	2,652,573	676,148	86,037	5,346	23,301	30,773	.....	26,617
Amber township	145,850	136,220	9,630	2,759	234	1,020	350	.....	1,155
Custer township	176,695	158,615	18,080	6,133	283	1,236	2,302	.....	2,312
Ludington city	1,419,087	863,372	555,715	42,517	2,277	9,931	20,553	.....	9,756
Riverton township	200,340	193,260	7,080	4,623	321	1,402	800	.....	2,100
Mecosta	4,408,320	3,403,175	1,005,145	110,692	8,020	15,000	47,904	.....	39,768
Etna township	181,915	138,555	43,360	4,661	331	619	1,610	.....	2,101
Big Rapids city	1,733,778	1,107,210	626,568	59,054	3,154	5,900	35,500	.....	14,500
Colfax township	126,327	110,887	15,440	4,071	230	430	1,387	.....	2,024
Deerfield township	201,558	186,988	14,570	2,807	367	686	450	.....	1,304
Green township	260,495	255,685	13,810	4,277	490	917	360	.....	2,510
Hinton township	223,143	199,835	23,308	3,365	406	759	410	.....	1,790
Wheatland township	227,695	210,445	17,250	2,583	414	775	250	.....	1,144
Menominee	7,983,928	6,538,619	1,445,309	213,350	8,351	57,223	74,728	.....	73,048
Iron Mountain city	1,667,091	1,537,550	129,541	58,607	632	12,312	25,085	.....	20,578
Menominee city	2,540,083	1,695,139	844,944	73,389	3,200	18,058	29,241	.....	22,890
Menominee township	277,410	249,120	28,290	5,328	349	1,972	82	.....	2,925
Meyer township	327,375	260,120	67,255	5,836	412	2,327	1,287	.....	1,810
Nadean township	252,539	203,965	48,574	5,172	318	1,795	672	.....	2,387
Norway township	693,740	618,740	75,000	17,899	640	4,932	4,000	.....	8,327
Spalding township	719,395	619,970	99,425	10,868	906	5,113	2,339	.....	2,510
Stephenson township	259,505	218,980	40,525	9,670	326	1,844	2,400	.....	5,100
Midland	1,981,674	1,862,509	119,165	53,213	2,877	16,110	11,226	.....	c23,000
Ingersoll township	235,563	231,813	3,750	5,621	342	1,885	1,164	.....	2,230
Midland city	516,414	443,614	72,800	17,991	754	4,437	6,172	.....	6,628
Midland township	198,310	196,160	2,150	2,920	285	1,679	640	.....	316
Missaukee	3,012,026	2,764,009	248,017	54,284	4,344	9,968	17,563	.....	22,409
Monroe	15,338,270	13,321,825	2,016,445	144,590	20,040	19,162	57,467	.....	47,921
Ash township	890,900	807,500	83,400	9,322	1,164	1,113	2,654	.....	4,391
Bedford township	836,200	753,665	82,535	5,244	1,093	1,045	885	.....	2,221
Berlin township	822,290	745,920	76,370	9,459	1,074	1,027	3,424	.....	3,934
Dundee township	1,520,920	1,304,020	216,900	14,720	1,988	1,901	4,844	.....	5,987
Dundee village (d)	.....	.....	.....	886	.....	.....	886	.....	.....
Erie township	1,014,160	926,670	87,490	6,035	1,325	1,267	1,044	.....	2,399
Exeter township	786,885	699,835	87,050	6,419	1,028	983	3,327	.....	1,081
Frenchtown township	1,145,270	1,060,980	84,290	8,534	1,497	1,431	3,669	.....	1,937
Ida township	690,110	637,080	53,030	5,846	902	862	2,236	.....	1,846
Lasalle township	716,060	660,750	55,310	4,211	936	895	709	.....	1,671
London township	490,295	426,920	63,375	6,428	640	612	3,811	.....	1,365
Milan township	829,480	752,340	77,140	9,934	1,084	1,036	3,179	.....	4,635
Monroe city	2,375,280	1,632,280	743,000	30,519	3,102	2,967	16,217	.....	8,233
Raisinville township	1,148,000	1,037,000	111,000	6,875	1,500	1,435	2,013	.....	1,927
Summerfield township	703,010	618,260	84,750	9,231	918	878	3,608	.....	3,827
Whiteford township	806,390	746,125	60,265	7,481	1,054	1,007	3,689	.....	1,731
Montcalm	7,500,000	6,434,622	1,065,378	136,976	12,698	29,500	47,757	.....	47,021
Belvidere township	195,000	183,150	11,850	2,579	330	767	382	.....	1,100
Bloomer township	766,000	663,895	102,105	13,644	1,297	3,013	4,953	.....	4,381
Bushnell township	463,000	437,868	25,132	4,300	783	1,821	525	.....	1,171
Cato township	345,000	276,925	68,075	5,672	584	1,358	1,160	.....	2,570

a Included in Lenox and Richmond townships, except the village tax.
b Included in Bruce and Washington townships, except the village tax.
c Estimated.
d Included in Dundee township, except the village tax.

ASSESSED VALUATION OF PROPERTY TAXED AND AD VALOREM TAXATION, IN DETAIL: 1890—Continued.

COUNTIES AND MUNICIPALITIES.	ASSESSED VALUATION.			AD VALOREM TAXATION.					
	Total.	Real estate.	Personal property.	Total.	Levy, except for schools.			Levy for schools.	
					State.	County.	Municipal.	State.	County and minor division.
Montcalm—Continued.									
Crystal township	$311,000	$289,635	$21,365	$5,244	$527	$1,223	$1,730		$1,764
Day township	305,000	209,120	95,880	5,438	516	1,200	1,461		2,261
Evergreen township	288,000	253,654	34,346	5,424	488	1,133	2,392		1,411
Fairplain township	460,000	417,300	42,700	4,195	779	1,809	663		944
Ferris township	275,000	259,050	15,950	3,744	466	1,082	972		1,224
Greenville city	988,000	706,570	281,430	29,994	1,673	3,886	14,775		9,660
Howard village (a)				1,374			1,374		
Home township	313,000	261,510	51,490	6,460	530	1,231	1,047		3,652
Lakeview village (b)				3,526			3,526		
Maple Valley township	274,000	242,810	31,190	4,380	464	1,078	826		2,012
Montcalm township	347,000	314,965	32,035	3,567	588	1,365	703		911
Pierson township	260,000	236,350	23,650	3,822	441	1,023	792		1,566
Pine township	165,000	153,670	11,330	2,146	279	649	425		793
Reynolds township	167,000	136,850	30,150	5,615	283	657	1,354		3,321
Richland township	160,000	134,370	25,630	2,091	271	629	531		660
Sidney township	230,000	214,100	15,900	3,329	389	905	700		1,335
Stanton city	331,000	250,880	80,120	10,459	560	1,302	5,049		3,548
Winfield township	210,000	193,895	16,105	3,063	355	826	1,056		826
Montmorency	818,640	c805,000	c13,640	39,159	1,671	13,113	14,808		9,567
Muskegon	8,631,142	6,132,771	2,498,371	453,215	14,703	10,000	303,729		124,783
Casnovia township	400,915	355,605	45,310	6,082	683	465	1,944		2,990
Fruitport township	161,591	147,441	14,150	5,465	275	187	2,042		2,961
Laketon township	276,810	207,985	68,825	8,275	472	321	2,227		5,255
Montague township	325,150	278,850	46,300	9,470	554	374	2,131		6,411
Montague village (d)				3,596			3,596		
Muskegon city	5,887,084	3,751,420	2,135,664	378,549	10,029	6,823	271,810		89,887
Muskegon township	189,125	181,850	7,275	3,977	322	219	1,781		1,655
North Muskegon village (e)				6,952			6,952		
Ravenna township	329,896	289,621	40,275	4,193	562	382	647		2,602
Whitehall township	379,390	266,000	113,390	7,327	646	440	1,180		5,061
Whitehall village (f)				1,766			1,766		
Newaygo	4,421,570	3,499,882	921,688	95,512	6,349	19,982	30,674		38,507
Ashland township	261,265	230,000	31,265	4,685	375	1,181	775		2,354
Brooks township	199,700	170,000	29,700	5,494	286	903	2,150		2,155
Dayton township	309,150	250,000	59,150	6,415	444	1,397	1,100		3,474
Denver township	186,595	170,000	16,595	5,032	271	843	1,109		2,809
Ensley township	206,975	200,000	6,975	7,746	297	936	4,579		1,934
Fremont village (g)				1,850			h1,850		
Garfield township	206,440	180,000	26,440	4,936	296	932	980		2,728
Home township	327,750	270,000	57,750	3,706	470	1,481	200		1,555
Monroe township	377,200	300,000	77,200	4,848	542	1,705	1,334		1,267
Newaygo village (i)				2,800			2,800		
Sheridan township	256,910	215,000	41,910	6,754	369	1,161	429		4,795
Wilcox township	123,400	90,000	33,400	4,728	177	558	1,537		2,456
Oakland	23,000,000	19,062,090	3,937,910	210,282	36,090	43,132	58,726		72,334
Addison township	612,100	511,120	100,980	4,419	960	1,148	668		1,643
Avon township	1,161,400	980,250	181,150	10,226	1,822	2,178	2,975		3,251
Bloomfield township	1,289,460	1,069,030	220,430	11,232	2,023	2,418	3,786		3,005
Brandon township	610,740	509,350	101,390	4,674	958	1,145	1,257		1,314
Commerce township	646,315	555,960	90,355	4,050	1,014	1,212	574		1,250
Farmington township	1,104,890	982,390	122,500	7,721	1,734	2,072	1,375		2,540
Highland township	690,330	553,130	137,200	4,863	1,085	1,295	1,200		1,285
Holly township	925,395	691,320	234,075	8,504	1,452	1,735	800		4,517
Holly village (j)				3,090			3,090		
Independence township	817,910	628,960	188,950	6,235	1,283	1,534	1,378		2,040
Lyon township	1,004,960	844,560	160,400	8,041	1,577	1,885	1,969		2,610
Milford township	988,870	812,100	176,770	7,574	1,552	1,854	732		3,436
Milford village (k)				2,113			2,113		
Novi township	944,130	841,700	102,430	8,454	1,481	1,771	706		4,496
Orion township	684,360	578,350	106,010	4,549	1,074	1,283	587		1,605
Oxford township	1,017,530	799,480	218,050	9,457	1,597	1,908	1,015		4,937
Oxford village (l)				4,000			4,000		
Pontiac city	2,550,550	1,755,700	794,850	40,770	4,002	4,783	21,685		10,300
Royal Oak township	643,980	582,980	61,000	7,532	1,010	1,208	1,000		4,314
Southfield township	956,730	737,020	219,710	9,275	1,501	1,794	2,400		3,580
Springfield township	607,080	531,230	75,850	3,694	953	1,138	452		1,151
Troy township	1,061,330	976,500	84,830	8,204	1,665	1,990	700		3,849
Waterford township	809,240	683,960	125,280	4,935	1,270	1,518	505		1,642
West Bloomfield township	740,460	650,260	90,200	4,352	1,162	1,389	408		1,393
Oceana	3,434,722	3,053,881	380,841	76,832	5,347	18,891	21,840		30,754
Benona township	249,285	236,995	12,290	4,707	388	1,391	1,323		1,605
Elbridge township	218,113	212,631	5,482	3,217	339	1,200	610		1,068
Hart township	537,760	474,060	63,700	7,715	837	2,960	2,523		1,395
Pentwater township	316,500	222,970	93,550	6,909	493	1,741	900		3,775
Pentwater village (m)				1,740			1,740		
Shelby township	527,185	451,135	76,050	13,664	821	2,900	4,975		4,968

a Included in Reynolds township, except the village tax.
b Included in Cato township, except the village tax.
c The total valuation of the county is given as reported, but the division into real estate and personal property is estimated by this office.
d Included in Montague township, except the village tax.
e Included in Laketon township, except the village tax.
f Included in Whitehall township, except the village tax.
g Included in Dayton and Sheridan townships, except the village tax.
h Estimated.
i Included in Brooks and Garfield townships, except the village tax.
j Included in Holly township, except the village tax.
k Included in Milford township, except the village tax.
l Included in Oxford township, except the village tax.
m Included in Pentwater township, except the village tax.

ASSESSED VALUATION OF PROPERTY TAXED AND AD VALOREM TAXATION, IN DETAIL: 1890—Continued.

COUNTIES AND MUNICIPALITIES.	ASSESSED VALUATION.			AD VALOREM TAXATION.					
	Total.	Real estate.	Personal property.	Total.	Levy, except for schools.			Levy for schools.	
					State.	County.	Municipal.	State.	County and minor division.
Ogemaw	$1,236,889	$1,087,998	$148,891	$31,603	$1,984	$7,325	a$9,406		$12,888
West Branch township	152,497	118,465	34,032	5,111	244	911	a556		a3,400
West Branch village (b)				1,100			1,100		
Ontonagon	3,075,309	2,716,476	358,833	80,277	2 506	18,000	39,839		19,932
Ontonagon township	854,938	662,240	192,698	22,179	696	5,005	9,422		7,056
Osceola	3,720,000	3,199,395	520,605	76,091	5,012	13,600	24,215		33,264
Evart township	290,000	250,410	39,590	5,948	391	1,060	1,756		2,741
Evart village (c)				4,100			4,100		
Leroy township	230,000	200,930	29,070	5,046	310	841	1,267		2,628
Lincoln township	250,000	235,610	14,390	4,135	307	914	988		1,926
Marion township	180,000	164,790	15,210	6,218	243	658	1,823		3,494
Osceola township	460,000	353,710	106,290	7,915	620	1,682	1,572		4,041
Reed village (d)				4,364			4,364		
Richmond township	860,000	685,800	174,200	11,446	1,159	3,144	2,000		5,143
Oscoda	655,291	567,538	87,753	24,108	1,332	13,996	3,875		4,905
Otsego	1,762,684	1,642,325	120,359	37,559	2,673	2,500	18,756		13,630
Livingston township	210,295	185,580	24,715	6,279	318	298	2,955		2,708
Ottawa	12,034,000	10,051,826	1,982,174	166,938	17,375	43,533	56,107		49,923
Allendale township	395,000	357,515	37,485	4,415	570	1,429	1,511		905
Blendon township	307,000	297,805	9,195	3,949	443	1,111	1,076		1,319
Chester township	862,000	798,205	63,795	6,600	1,245	3,118	787		1,450
Crockery township	327,000	291,060	35,940	4,888	472	1,183	1,425		1,808
Georgetown township	644,000	579,570	64,430	4,633	930	2,330	87		1,286
Grand Haven city	1,549,000	1,076,700	472,300	39,025	2,237	5,603	20,172		11,013
Holland city	866,000	598,150	267,850	25,391	1,250	3,132	11,794		9,215
Holland township	871,000	757,730	113,270	10,338	1,258	3,151	3,107		2,822
Jamestown township	856,000	802,030	53,970	8,407	1,236	3,097	1,435		2,639
Olive township	485,000	440,545	44,455	5,697	700	1,754	636		2,607
Polkton township	1,020,000	911,200	108,800	10,707	1,473	3,690	2,768		2,776
Spring Lake township	644,000	327,481	316,519	8,026	929	2,330	2,100		2,667
Spring Lake village (e)				2,934			2,934		
Tallmadge township	772,000	699,505	72,495	6,764	1,115	2,793	725		2,131
Wright township	1,010,000	917,270	92,730	8,091	1,458	3,653	870		2,110
Zeeland township	1,159,000	939,250	219,750	13,098	1,674	4,193	3,715		3,516
Presque Isle	1,033,381	1,004,866	28,515	38,007	1,660	8,267	16,964		11,116
Posen township	111,090	107,095	3,995	5,253	179	888	3,365		821
Roscommon	887,322	798,782	88,540	29,537	2,886	11,089	9,587		5,975
Saginaw	26,692,535	21,653,771	5,038,764	481,825	44,110	19,237	253,373		165,105
Birch Run township	332,533	306,738	25,795	3,636	550	240	1,364		1,482
Blumfield township	629,955	579,265	50,690	4,052	1,041	454	1,814		743
Brady township	282,000	265,090	16,910	4,295	466	203	1,525		2,101
Brant township	191,110	179,160	11,950	2,945	316	138	1,050		1,441
Bridgeport township	590,134	528,359	61,775	4,205	975	425	1,550		1,255
Buena Vista township	881,125	686,925	194,200	6,682	1,456	635	2,312		2,279
Carrollton township	375,812	288,435	87,377	5,201	621	271	1,334		2,975
Carrollton village (f)				2,720			2,720		
Chesaning township	681,295	603,945	77,350	4,841	1,126	491	2,099		1,125
Chesaning village (g)				1,799			1,799		
Frankenmuth township	890,270	778,020	112,250	3,463	1,471	642	700		650
Jonesfield township	136,940	125,485	11,455	4,111	226	99	1,681		2,105
Kochville township	330,700	306,780	23,920	2,390	546	238	546		1,060
Maple Grove township	434,577	406,777	27,800	3,740	718	313	1,902		807
Richland township	210,045	189,505	20,540	2,637	347	151	692		1,447
Saginaw city	17,216,685	13,208,920	4,007,765	379,529	28,451	12,407	211,560		127,111
Saginaw township	657,571	570,476	87,095	3,664	1,087	474	900		1,203
St. Charles township	272,995	247,995	25,000	4,402	451	197	1,250		2,504
Taymouth township	252,370	230,605	21,765	4,623	417	182	2,857		1,167
Thomastown township	286,269	268,468	17,801	4,668	473	206	1,692		2,297
Tittabawassee township	597,600	531,580	66,020	4,380	988	431	1,050		1,911
Zilwaukee township	430,212	392,562	37,650	5,040	711	310	2,019		2,000
St. Clair	16,043,000	13,967,922	2,075,078	297,399	22,139	50,534	146,111		78,615
Berlin township	531,000	503,980	27,020	5,443	733	1,672	1,211		1,827
Brockway township	645,000	601,295	43,705	8,677	890	2,032	934		4,821
Casco township	531,000	489,275	41,725	4,124	733	1,673	600		1,118
China township	600,000	539,610	60,390	5,543	828	1,890	1,755		1,070
Clay township	263,000	246,725	16,275	4,226	363	828	325		2,710
Clyde township	590,000	550,245	39,755	5,179	814	1,858	1,175		1,332
Columbus township	500,000	464,200	35,800	4,845	690	1,575	1,125		1,455
Cottrellville township	320,000	311,705	8,295	3,426	442	1,008	1,032		944
Emmet township	466,000	442,700	23,300	3,997	643	1,468	1,016		870
Fort Gratiot city	471,000	428,015	42,985	14,654	650	1,484	5,020		7,500
Grant township	500,000	463,310	36,690	4,672	690	1,575	825		1,582
Greenwood township	496,000	466,225	29,775	5,003	684	1,562	625		2,132
Ira township	268,000	216,083	51,917	2,324	370	844			1,110
Kenockee township	464,000	433,962	30,038	4,346	640	1,462	1,200		1,044

a Estimated.
b Included in West Branch township, except the village tax.
c Included in Evart and Osceola townships, except the village tax.
d Included in Richmond township, except the village tax.
e Included in Spring Lake township, except the village tax.
f Included in Carrollton township, except the village tax.
g Included in Chesaning township, except the village tax.

ASSESSED VALUATION OF PROPERTY TAXED AND AD VALOREM TAXATION, IN DETAIL: 1890—Continued.

COUNTIES AND MUNICIPALITIES.	ASSESSED VALUATION.			AD VALOREM TAXATION.					
	Total.	Real estate.	Personal property.	Total.	Levy, except for schools.			Levy for schools.	
					State.	County.	Municipal.	State.	County and minor division.
St. Clair—Continued.									
Kimball township	$330,000	$314,755	$15,245	$4,361	$455	$1,040	$1,450	.....	$1,416
Marine city	612,000	460,530	151,470	17,469	845	1,928	9,619	.....	5,077
Mussey township	447,000	405,035	41,965	6,477	617	1,408	2,283	.....	2,169
Port Huron city	4,151,000	3,310,850	840,150	132,028	5,728	13,076	96,684	.....	16,540
Port Huron township	395,000	306,200	88,800	5,014	545	1,244	1,175	.....	2,050
Riley township	615,000	551,480	63,520	7,381	849	1,937	1,880	.....	2,715
St. Clair city	854,000	632,312	221,688	20,014	1,179	2,690	10,145	.....	6,000
St. Clair township	640,000	589,200	50,800	12,707	883	2,016	1,500	.....	8,308
Wales township	532,000	511,320	20,680	5,962	734	1,676	1,650	.....	1,902
St. Joseph	13,507,336	10,739,438	2,767,898	138,540	24,059	20,000	50,135	.....	44,346
Burr Oak township	660,925	544,850	116,075	6,153	1,177	979	1,798	.....	2,199
Colon township	829,380	602,950	226,430	5,235	1,477	1,228	583	.....	1,947
Constantine township	1,393,998	978,870	415,128	11,080	2,483	2,064	1,739	.....	4,794
Constantine village (a)	.....	.....	.....	3,062	.....	.....	3,062	.....	.....
Fabius township	476,100	426,050	50,050	4,211	848	705	673	.....	1,985
Flowerfield township	470,190	434,620	35,570	4,175	838	696	1,327	.....	1,314
Leonidas township	645,890	560,365	85,525	5,141	1,150	956	1,555	.....	1,480
Lockport township	2,326,665	1,555,325	771,340	26,878	4,144	3,445	7,274	.....	12,015
Mendon township	970,298	807,863	162,435	8,580	1,728	1,437	2,775	.....	2,640
Nottawa township	1,049,025	860,675	188,350	9,473	1,869	1,553	2,261	.....	3,790
Park township	746,475	689,490	56,985	5,112	1,330	1,105	1,205	.....	1,472
Sherman township	454,035	409,835	44,200	4,229	809	672	1,763	.....	985
Sturgis township	1,142,100	899,750	242,350	10,349	2,034	1,691	2,214	.....	4,410
Sturgis village (b)	.....	.....	.....	6,606	.....	.....	6,606	.....	.....
Three Rivers village (c)	.....	.....	.....	12,211	.....	.....	12,211	.....	.....
White Pigeon township	798,390	620,020	178,370	7,650	1,422	1,183	1,830	.....	3,215
Sanilac	5,711,982	5,209,048	502,934	131,130	10,025	22,848	54,094	.....	44,163
Austin township	137,140	130,610	6,530	2,947	241	549	1,253	.....	904
Bridgehampton township	237,270	223,320	13,950	5,747	416	949	1,786	.....	2,596
Delaware township	274,425	245,550	28,875	5,958	482	1,098	3,022	.....	1,356
Elk township	212,976	193,140	19,836	5,052	374	852	2,373	.....	1,453
Fremont township	243,530	227,190	16,340	4,520	427	974	1,946	.....	1,173
Lexington township	605,455	485,065	120,390	13,158	1,063	2,422	5,131	.....	4,542
Maple Valley township	200,000	175,148	24,852	6,182	351	800	2,661	.....	2,370
Marion township	265,285	246,670	18,615	5,725	466	1,061	1,938	.....	2,260
Marlette township	500,440	437,390	63,050	10,615	878	2,002	4,286	.....	3,449
Minden township	180,000	157,740	22,260	3,293	316	720	983	.....	1,274
Sanilac township	400,000	354,594	45,406	7,194	702	1,600	2,700	.....	2,192
Speaker township	241,885	230,405	11,480	5,425	425	968	2,189	.....	1,843
Washington township	193,839	187,550	6,289	4,945	340	775	2,615	.....	1,215
Watertown township	172,847	167,505	5,342	6,245	303	691	2,840	.....	2,411
Worth township	400,000	356,570	43,430	6,161	702	1,600	2,221	.....	1,638
Schoolcraft	2,774,590	1,828,015	946,575	66,792	4,010	20,000	33,565	.....	9,217
Hiawatha township	738,633	316,983	421,650	16,398	1,067	5,324	7,386	.....	2,621
Manistique township	759,150	444,505	314,645	18,934	1,097	5,472	8,591	.....	3,774
Manistique village (d)	.....	.....	.....	5,037	.....	.....	5,037	.....	.....
Shiawassee	11,340,000	9,883,567	1,456,433	183,604	20,050	34,475	47,945	.....	81,134
Bennington township	790,000	755,540	34,460	6,118	1,397	2,402	600	.....	1,719
Burns township	798,000	698,210	99,790	9,147	1,411	2,426	3,422	.....	1,888
Caledonia township	545,000	500,210	44,790	4,889	964	1,645	1,385	.....	895
Corunna city	515,000	328,376	186,624	12,380	911	1,566	3,523	.....	6,380
Hazelton township	500,000	470,880	29,120	5,292	884	1,520	1,402	.....	1,486
New Haven township	500,000	475,720	24,280	5,446	884	1,520	1,956	.....	1,086
Owosso city	1,435,000	1,184,750	250,250	39,607	2,537	4,363	12,707	.....	20,000
Owosso township	550,000	503,600	46,400	25,540	972	1,684	915	.....	21,969
Perry township	790,000	645,120	144,880	8,813	1,397	2,402	1,594	.....	3,420
Rush township	370,000	339,400	30,600	5,157	654	1,125	2,132	.....	1,246
Sciota township	585,000	425,101	159,899	7,692	1,034	1,779	2,408	.....	2,471
Shiawassee township	832,000	712,140	119,860	9,643	1,471	2,529	2,267	.....	3,376
Venice township	530,000	499,700	30,300	6,411	937	1,611	2,687	.....	1,176
Vernon township	830,000	728,430	101,570	13,833	1,467	2,523	5,388	.....	4,455
Tuscola	8,222,268	7,457,333	764,935	139,547	13,367	25,918	51,315	.....	48,947
Akron township	312,750	291,360	21,390	6,740	508	986	2,937	.....	2,309
Almer township	407,280	376,610	30,670	5,159	662	1,284	2,123	.....	1,090
Arbela township	279,347	266,637	12,710	3,642	454	881	1,227	.....	1,080
Caro village (e)	.....	.....	.....	3,863	.....	.....	3,863	.....	.....
Columbia township	357,705	321,025	36,680	4,653	582	1,128	1,389	.....	1,554
Dayton township	321,580	306,290	15,290	3,142	523	1,014	361	.....	1,244
Denmark township	519,960	481,650	38,310	6,292	845	1,639	2,323	.....	1,485
Elkland township	453,590	405,340	53,250	8,357	746	1,446	3,565	.....	2,600
Elmwood township	279,940	271,040	8,900	4,155	455	882	1,241	.....	1,577
Fairgrove township	504,650	467,015	37,635	4,187	820	1,591	1,000	.....	776
Fremont township	376,745	331,485	45,260	5,842	612	1,188	1,750	.....	2,292
Gilford township	216,940	208,710	8,230	3,890	353	684	1,513	.....	1,340
Indian Fields township	748,850	554,925	193,925	12,834	1,217	2,361	1,579	.....	7,677
Juniata township	467,670	437,995	29,675	4,835	760	1,474	450	.....	2,151
Kingston township	201,545	195,725	5,820	5,078	328	635	2,330	.....	1,785
Koylton township	270,715	260,085	10,630	5,023	440	853	2,399	.....	1,331
Millington township	369,820	347,200	22,620	6,634	601	1,166	1,646	.....	3,221

a Included in Constantine township, except the village tax.
b Included in Sturgis township, except the village tax.
c Included in Lockport township, except the village tax.
d Included in Manistique and Hiawatha townships, except the village tax.
e Included in Indian Fields township, except the village tax.

ASSESSED VALUATION OF PROPERTY TAXED AND AD VALOREM TAXATION, IN DETAIL: 1890—Continued.

COUNTIES AND MUNICIPALITIES.	ASSESSED VALUATION.			AD VALOREM TAXATION.					
	Total.	Real estate.	Personal property.	Total.	Levy, except for schools.			Levy for schools.	
					State.	County.	Municipal.	State.	County and minor division.
Tuscola—Continued.									
Tuscola township	$466,585	$444,575	$22,010	$4,298	$758	$1,471	$868	.....	$1,201
Vassar township	690,010	558,490	131,520	11,915	1,122	2,175	3,402	.....	5,216
Vassar village (a)	.....	.....	.....	4,730	.....	.....	4,730	.....	.....
Watertown township	383,850	362,200	21,650	5,154	624	1,210	495	.....	2,825
Van Buren	12,000,000	9,804,505	2,195,495	148,536	18,713	30,000	45,532	.....	54,291
Antwerp township	745,000	655,825	89,175	9,227	1,162	1,863	2,440	.....	3,762
Arlington township	715,000	618,900	96,100	6,504	1,115	1,787	1,609	.....	1,993
Bangor township	805,000	642,940	162,060	10,243	1,255	2,013	3,539	.....	3,456
Bloomingdale township	635,000	544,245	90,755	8,557	990	1,587	2,363	.....	3,617
Columbia township	385,000	335,505	49,495	6,582	600	963	2,552	.....	2,467
Covert township	305,000	272,160	32,840	4,351	476	763	1,200	.....	1,912
Decatur township	815,000	551,025	263,975	9,435	1,271	2,037	1,983	.....	4,144
Decatur village (b)	.....	.....	.....	1,425	.....	.....	1,425	.....	.....
Geneva township	385,000	339,680	45,320	4,729	600	963	1,782	.....	1,384
Hartford township	975,000	740,625	234,375	11,342	1,520	2,438	3,106	.....	4,278
Hartford village (c)	.....	.....	.....	1,250	.....	.....	1,250	.....	.....
Keeler township	690,000	581,535	108,465	5,384	1,076	1,725	881	.....	1,702
Lawrence township	795,000	646,525	148,475	7,931	1,240	1,987	1,631	.....	3,073
Pawpaw township	1,385,000	966,225	418,775	14,988	2,160	3,462	3,636	.....	5,730
Pawpaw village (d)	.....	.....	.....	3,053	.....	.....	3,053	.....	.....
Pine Grove township	450,000	419,210	30,790	5,328	702	1,125	747	.....	2,754
Porter township	675,000	610,650	64,350	5,007	1,053	1,688	458	.....	1,808
South Haven township	650,000	462,950	187,050	11,628	1,014	1,625	2,945	.....	6,044
South Haven village (e)	.....	.....	.....	4,700	.....	.....	4,700	.....	.....
Waverly township	505,000	471,100	33,900	6,274	788	1,262	1,724	.....	2,500
Washtenaw	25,000,000	19,372,445	5,627,555	252,224	40,100	20,000	104,874	.....	87,250
Ann Arbor city	4,771,000	2,809,050	1,961,950	82,241	7,653	3,817	37,427	.....	33,344
Ann Arbor township	1,042,000	906,050	135,950	7,394	1,671	834	1,550	.....	3,339
Augusta township	502,000	437,850	64,150	2,752	805	402	f655	.....	890
Bridgewater township	791,000	685,300	105,700	3,700	1,269	633	409	.....	1,389
Chelsea village (g)	.....	.....	.....	1,000	.....	.....	1,000	.....	.....
Freedom township	747,000	628,350	118,650	3,062	1,198	598	323	.....	943
Lodi township	953,000	820,875	132,125	5,126	1,529	762	1,150	.....	1,685
Manchester township	1,164,000	930,800	233,200	9,357	1,867	931	1,802	.....	4,757
Manchester village (h)	.....	.....	.....	647	.....	.....	647	.....	.....
Northfield township	750,000	645,350	104,650	5,030	1,203	600	1,437	.....	1,790
Pittsfield township	1,133,000	953,480	179,520	6,028	1,817	906	1,431	.....	1,874
Salem township	938,000	826,580	111,420	4,771	1,505	750	1,040	.....	1,476
Saline township	1,165,000	1,010,400	154,600	6,498	1,868	932	2,126	.....	1,572
Scio township	1,340,000	1,112,000	228,000	10,129	2,149	1,072	2,682	.....	4,226
Sharon township	777,000	679,830	97,170	5,997	1,246	622	2,198	.....	1,931
Superior township	980,000	887,620	92,380	6,386	1,572	784	f1,780	.....	f2,250
Sylvan township	980,000	706,800	273,200	5,726	1,572	784	f1,420	.....	f1,950
York township	972,000	728,350	243,650	11,868	1,559	778	5,388	.....	4,143
Ypsilanti city	2,318,000	1,495,850	822,150	51,597	3,718	1,854	34,468	.....	11,557
Ypsilanti township	1,000,000	857,580	142,420	6,990	1,604	800	1,804	.....	2,782
Wayne	i169,168,748	127,605,236	41,563,512	3,066,209	200,499	194,664	2,224,398	.....	446,648
Browstown township	866,578	i786,578	i80,000	4,633	1,027	759	1,943	.....	904
Canton township	1,014,744	i950,000	i64,744	6,219	1,202	1,807	2,269	.....	941
Dearborn township	1,202,213	1,082,063	120,150	7,773	1,425	1,748	2,000	.....	2,600
Detroit city	143,993,438	105,556,478	38,436,960	2,879,004	170,661	163,016	2,156,367	.....	388,960
Ecorse township	1,178,033	i1,050,000	i128,033	8,851	1,396	2,255	f2,800	.....	f2,400
Greenfield township	2,538,707	i2,288,707	i250,000	11,734	3,009	3,438	2,100	.....	3,187
Grossepoint township	2,001,263	i1,800,000	i201,263	13,540	2,372	2,168	f4,200	.....	f4,800
Hamtramck township	3,101,230	2,524,150	577,080	18,811	3,676	3,685	4,230	.....	7,220
Huron township	534,848	495,218	39,630	4,113	634	1,447	630	.....	1,402
Livonia township	953,677	869,097	84,580	6,606	1,130	1,010	2,796	.....	1,670
Monguagon township	867,136	780,000	87,136	4,566	1,028	838	1,800	.....	900
Nankin township	973,022	890,772	82,250	11,294	1,154	1,408	3,600	.....	5,132
Northville village (j)	.....	.....	.....	2,257	.....	.....	2,257	.....	.....
Plymouth township	2,152,594	i2,000,000	i152,594	12,614	2,551	2,363	f4,300	.....	3,400
Plymouth village (j)	.....	.....	.....	2,500	.....	.....	2,500	.....	.....
Redford township	1,167,817	i1,010,000	i157,817	6,672	1,384	1,238	f1,750	.....	f2,300
Romulus township	578,962	554,662	24,300	4,633	686	1,227	1,273	.....	1,447
Springwells township	3,333,803	2,469,903	863,900	23,176	3,951	3,080	6,903	.....	9,242
Sumpter township	387,140	378,140	9,000	4,955	459	521	2,852	.....	1,123
Taylor township	391,036	371,906	19,130	3,336	463	492	1,773	.....	608
Van Buren township	981,079	920,579	60,500	5,242	1,163	862	305	.....	2,912
Wayne village (k)	.....	.....	.....	2,250	.....	.....	2,250	.....	.....
Wyandotte city	951,428	826,983	124,445	21,430	1,128	1,302	13,500	.....	5,500
Wexford	3,400,000	2,334,952	1,065,048	98,368	4,339	17,000	31,876	.....	45,153
Cadillac city	1,200,000	300,273	899,727	37,406	1,534	6,000	10,872	.....	19,000
Cedar Creek township	235,000	203,234	31,766	9,422	300	1,175	2,573	.....	5,374

a Included in Vassar township, except the village tax.
b Included in Decatur township, except the village tax.
c Included in Hartford township, except the village tax.
d Included in Pawpaw township, except the village tax.
e Included in South Haven township, except the village tax.
f Estimated.
g Included in Lima and Sylvan townships, except the village tax.
h Included in Manchester township, except the village tax.
i The total valuation is reported by the county clerk, but the separation into real estate and personal property is estimated by this office.
j Included in Plymouth township, except the village tax.
k Included in Nankin township, except the village tax.

MINNESOTA.

ASSESSED VALUATION.

The assessment of all property subject to general taxation is made annually as of the first day of May by the local assessors, and includes all real estate and personal property except the property of railroad, telegraph, and telephone companies, which companies pay to the state a certain percentage on their gross earnings in lieu of all other taxes. The assessment is subject to the following constitutional and statutory exemptions: public schoolhouses, academies, colleges, universities, and seminaries of learning, with the books and furniture therein, and the grounds attached to such buildings necessary for their proper occupancy, use, and enjoyment, and not leased or otherwise used with a view to profit; houses used exclusively for public worship, and the lot or parts of lots upon which such houses are erected; lands used exclusively for public burying grounds; property, whether real or personal, belonging exclusively to the United States or to the state; buildings belonging to counties used for holding courts, for jails, for county offices, with the ground, not exceeding in any county 10 acres, on which such buildings are erected; lands, houses, and other buildings belonging to any county, township, or town, used exclusively for the accommodation or support of the poor; buildings belonging to institutions of purely public charity, including public hospitals, together with the land actually occupied by such institutions, not leased or otherwise used with a view to profit, and all moneys and credits appropriated solely to sustaining and belonging exclusively to such institutions, and all lands owned and occupied by agricultural societies not leased or used with a view to profit, not exceeding 80 acres; fire engines and other implements used for the extinguishment of fires, with the buildings used exclusively for the safe keeping thereof and for the meeting of fire companies, whether belonging to any town or to any fire company organized therein; public market houses, public squares, or other public grounds, town or township houses or halls used exclusively for public purposes, and all works, machinery, or fixtures belonging to any town and used exclusively for conveying water to such town; public libraries, or libraries owned by corporations other than those for pecuniary profit, and real and personal property belonging to or connected with the same, and the personal property of each individual liable to assessment and taxation, of which such individual is the actual and bona fide owner to an amount not exceeding $100 in value, provided that each person shall list all of his personal property for taxation, and the county auditor shall deduct the amount of the exemption herein authorized from the total amount of his assessment.

The term "personal property" includes, for the purposes of taxation, not only all tangible and movable property not covered by the term "real estate", but also moneys, credits, annuities, public stocks, and securities; also improvements made by persons upon lands held by them under the laws of the United States, the fee of which lands is still vested in the United States, and improvements upon lands the title to which is still vested in any railroad company or any other corporation, whose property is not subject to the same mode and rule of taxation as other property.

Every person of full age and sound mind, resident of the state, is required to list annually all classes of his property and all property held by him for another, and the assessor is charged with the duty of fixing the true and full value of all items included in such list. In case the owner of property fails to list the same the assessor is required to ascertain, from the best information he can obtain, the amount and value of such property, and to assess it at such amount as he believes to be its true value.

The board of supervisors of each town; the assessor, recorder, and president of every incorporated village, and the assessor, recorder, and mayor of every city, except cities whose charters provide for a board of equalization, constitute boards of review, which are required to annually examine the assessments of their respective municipalities and correct them as shall appear to be just.

The county commissioners, or a majority of them, with the county auditor, or, in the absence of the county auditor, the deputy county auditor, form a county board for the equalization of the assessments therein. The board is required to examine and compare the assessments of the several towns and districts, and equalize them, so that all classes of property shall be entered on the assessment list at true and full value. It can not reduce the aggregate value as returned by the assessors, but may increase it.

The state board of equalization, consisting of the governor, auditor of state, and the attorney general, with 1 qualified elector, not a member of any county board of equalization, from each judicial district of the state, appointed by the governor with the advice and consent of the senate, meets annually in September for the purpose of equalizing the assessments as between the several counties, so that all taxable property shall be assessed at its true and full value. The law provides specific rules for the guidance of the board. Upon completion of the equalization the auditor of state is required to transmit to each county auditor an abstract of the proceedings of the board, to enable that officer to finally correct the assessment lists. Upon the valuations thus assessed, reviewed, and equalized all ad valorem taxation in the state is levied.

The valuation herein reported for 1890 was assessed as of the first day of May in that year, and reviewed and equalized in accordance with the above named requirements, and does not include the property of railroad, telegraph, and telephone companies, these companies paying annually to the state a percentage of their gross earnings in lieu of other taxation.

AD VALOREM TAXATION.

The taxation herein reported is that levied upon the valuations for 1890, and does not include the state tax upon gross receipts of railroad, telegraph, and telephone companies, special levies in cities upon real estate benefited by local improvements, or poll taxes.

The rate of state tax is 3 mills upon each $1 of valuation: 2 mills for general, soldiers' relief, and forestry funds, and 1 mill for the state school tax fund. In addition to this state 1 mill tax for school purposes, which is apportioned among the several counties in proportion to the number of scholars between the ages of 5 and 21 years who have been enrolled and in attendance 40 days in the public schools therein, a local 1 mill tax is required to be annually levied by the county commissioners, and by the county auditors distributed to the several school districts where raised. The auditor of state in a special report to this office returns the state and the local 1 mill tax combined under "Levy for schools by state", and such classification is herein adhered to.

All county taxes are levied by the county commissioners.

The several school districts and boards of education levy taxation for school purposes, including the purchase of sites and the erection of school buildings.

The statistics of valuation and taxation for 1890 herein shown have been prepared for publication from special reports furnished to this office by the auditor of state and the several county and municipal officers.

For comparative purposes the ad valorem taxes herein reported for 1880 should be increased as follows:

Total	$4, 346, 300
Taxes reported	3, 713, 707
Township taxes	540, 349
Seed and grain tax	92, 244

See note, page 25, volume VII, Report Tenth Census.

ASSESSED VALUATION OF PROPERTY TAXED AND AD VALOREM TAXATION, IN DETAIL: 1890.

COUNTIES AND MUNICIPALITIES.	ASSESSED VALUATION.			AD VALOREM TAXATION.					
	Total.	Real estate.	Personal property.	Total.	Levy, except for schools.			Levy for schools.	
					State.	County.	Municipal.	State.	County and minor division.
The State	$588, 820, 213	$496, 558, 366	$92, 261, 847	$12, 707, 428	$1, 177, 518	$2, 145, 467	$5, 412, 879	$1, 176, 277	$2, 795, 287
Aitkin	572, 270	482. 833	89, 437	19, 387	1, 144	11, 329	662	1, 144	5, 108
Anoka	3, 038, 118	2, 509, 711	528, 407	82, 515	6, 076	20, 973	28, 107	6, 080	21, 279
Anoka city	1, 395, 441	1, 075, 735	319, 706	47, 030	2, 791	9, 632	19, 536	2, 791	12, 280
Centerville township	103, 741	88, 753	14, 988	2, 967	208	715	932	208	904
Becker	1, 760, 418	1, 359, 341	401, 077	59, 128	3, 520	20, 419	9, 502	6, 509	19, 178
Detroit village	368, 579	263. 937	104, 642	12, 606	737	4, 275	2, 523	737	4, 334
Beltrami	450, 588	450, 588	.....	2, 881	897	1. 525	.....	459	.....
Benton	1, 408, 652	1, 273, 833	134, 819	39, 638	2, 817	11, 032	12, 344	2, 819	10. 626
St. Cloud city (a)	157, 947	150, 062	7, 885	6, 704	316	1, 151	4, 042	315	880
Sauk Rapids village	243, 874	223, 840	20, 034	9, 082	487	1, 926	2, 625	487	3, 557
Bigstone	1, 605, 941	1, 332, 558	273, 383	39, 497	3, 211	11, 232	6, 086	3, 215	15, 753
Blue Earth	9, 065, 416	7, 515, 752	1, 549, 664	190, 962	18, 130	48, 951	61, 768	18, 133	43, 980
Decoria township	302, 452	265, 937	36, 515	4, 501	605	1, 633	574	605	1, 084
Leroy township	276, 373	228, 038	48, 335	5, 297	553	1, 492	757	553	1, 942
Lyra township	312, 154	273, 732	38, 422	6. 119	624	1, 686	1, 732	624	1, 453
McPherson township	288, 164	250, 942	37, 222	4, 729	577	1, 556	910	576	1, 110
Mankato city	2, 782, 458	2, 151, 969	630, 489	84, 487	5, 565	15, 025	40, 524	5. 565	17, 808
Mankato township	447 736	390, 416	57, 320	6, 678	895	2, 418	1, 198	895	1, 272
Rapidan township	318, 981	271, 450	47, 531	5, 098	638	1, 722	957	638	1, 143
Brown	3, 845, 336	3, 079, 333	766, 003	74. 086	7, 690	22, 764	8, 356	8, 175	27, 101
Home township	300, 695	252. 618	48, 077	4. 725	601	1, 774	276	601	1, 473
New Ulm city	605, 965	425, 690	180, 275	18, 967	1, 212	3, 575	4, 000	1, 212	8, 968
Sleepy Eye village	229, 661	138, 369	91, 292	6, 555	459	1, 434	.....	459	4, 203
Carlton	2, 150, 869	1, 488, 792	662, 077	49, 122	4, 301	15, 699	9, 993	4, 029	15, 100
Cloquet village	801, 233	350, 318	450, 915	20, 465	1, 602	5, 846	3, 560	800	8, 657
Carver	3, 732, 183	3, 137, 218	594, 965	51, 244	7, 464	14, 928	9, 753	7, 465	11, 654
Benton township	362, 346	302. 607	59, 739	3, 697	730	1, 455	46	727	739
Camden township	315, 170	276, 199	38, 971	3, 969	630	1, 260	722	633	724
Chanhassen township	306, 970	268, 510	38, 460	4, 351	613	1, 227	1, 013	616	882
Chaska village	227, 702	170, 811	56, 891	5, 373	455	910	1, 272	457	2, 279
Dahlgren township	325, 029	286, 860	38, 169	4, 193	650	1, 300	1, 015	650	578
Hollywood township	318, 923	281, 743	37, 180	3, 786	637	1, 275	727	636	511
Laketown township	309, 048	272. 563	36, 485	3, 742	618	1, 236	698	618	572
Waconia township	333, 336	272, 774	60, 562	4, 369	666	1, 333	1, 072	666	632
Watertown township	374, 501	303, 240	71, 261	5, 193	749	1, 498	992	748	1, 206
Young America township	384, 984	312, 014	72, 970	6, 765	769	1, 539	1, 409	768	2, 280

a Part of city only; for totals of city in Benton, Sherburne, and Stearns counties, see Stearns county details.

ASSESSED VALUATION OF PROPERTY TAXED AND AD VALOREM TAXATION, IN DETAIL: 1890—Continued.

COUNTIES AND MUNICIPALITIES.	ASSESSED VALUATION.			AD VALOREM TAXATION.					
	Total.	Real estate.	Personal property.	Total.	Levy, except for schools.			Levy for schools.	
					State.	County.	Municipal.	State.	County and minor division.
Cass	$1,649,178	$1,496,334	$152,844	$13,193	$3,298	$6,595	.....	$3,300	.....
Chippewa	2,207,534	1,775,317	432,217	55,760	4,415	20,530	$9,214	4,405	$17,196
Montevideo village	238,821	150,561	88,260	8,660	477	2,221	2,492	239	3,231
Chisago	1,749,932	1,368,779	441,153	37,075	3,499	11,811	7,111	3,501	11,153
Chisago Lake township	302,706	227,869	74,837	5,642	606	2,043	1,530	604	859
Nessel township	117,370	91,543	25,827	2,476	234	792	438	235	777
Clay	3,523,742	2,826,695	697,047	105,158	7,047	33,473	23,083	7,049	34,506
Barnesville city	118,700	73,635	45,065	5,163	237	1,127	1,306	238	2,255
Moorhead city	784,153	613,748	170,405	26,661	1,568	7,450	6,273	1,568	9,802
Cook	461,392	459,552	1,840	8,785	927	6,922	.....	936	.....
Cottonwood	2,204,569	1,701,433	503,136	44,050	4,409	11,022	8,426	4,410	15,783
Crow Wing	2,170,875	1,720,803	450,072	65,810	4,341	25,180	14,785	4,344	17,160
Brainerd city	1,639,141	1,279,027	360,114	50,812	3,934	19,015	13,112	3,278	11,473
Dakota	9,526,025	8,216,472	1,309,553	141,791	19,052	33,341	32,874	19,053	37,471
Hastings city	1,032,941	697,517	335,424	21,618	2,065	3,614	5,681	2,068	8,190
Invergrove township	571,789	526,685	45,104	5,889	1,143	2,000	.....	1,466	1,280
South St. Paul city	1,679,370	1,487,763	191,607	29,642	3,358	5,876	10,665	3,362	6,381
West St. Paul city	637,850	609,146	28,704	14,352	1,275	2,230	6,378	1,280	3,189
Dodge	3,787,208	3,083,172	704,036	54,257	7,574	11,361	11,146	7,576	16,600
Concord township	326,506	274,838	51,668	4,457	653	979	913	653	1,259
Douglas	3,245,043	2,493,193	751,850	65,081	6,490	16,227	12,446	6,492	23,426
Alexandria village	655,920	382,370	273,550	18,078	1,312	3,280	4,500	1,312	7,674
Faribault	5,352,103	4,380,279	971,824	104,056	10,707	26,767	27,438	10,713	28,431
Blue Earth village	376,892	247,091	129,801	10,229	754	1,884	1,381	754	5,456
Wells village	233,701	169,210	64,491	3,344	467	1,169	.....	467	1,241
Winnebago village	271,781	204,591	67,190	7,013	544	1,359	1,359	544	3,207
Fillmore	8,147,494	6,444,082	1,703,412	123,156	16,294	21,182	28,739	16,298	40,643
Canton township	368,258	285,933	82,325	6,183	736	958	1,796	737	1,956
Chatfield village, totals of, in Fillmore and Olmsted counties. (a)	340,000	175,000	165,000	9,554	680	884	3,230	680	4,080
Harmony township (b)	409,539	291,659	117,880	5,162	819	1,065	1,066	819	1,393
Preston township (b)	553,594	421,599	131,995	11,779	1,107	1,439	4,041	1,107	4,085
Spring Valley township	586,131	440,245	145,886	15,942	1,172	1,524	5,017	1,172	7,057
Freeborn	5,263,713	4,350,530	913,183	89,374	10,527	26,328	18,474	10,533	23,512
Albert Lea city	868,177	627,675	240,502	20,845	1,736	4,346	5,650	1,738	7,375
Goodhue	9,559,939	7,608,300	1,951,639	173,452	19,121	47,845	47,918	19,122	39,446
Cannon Falls village	258,974	221,957	37,017	3,628	518	1,297	484	518	811
Goodhue township	386,670	331,697	54,973	5,938	773	1,936	1,230	773	1,226
Holden township	453,597	324,752	128,845	5,191	907	2,269	847	907	261
Leon township	425,033	342,164	82,869	4,594	850	2,127	369	850	398
Red Wing city	1,842,982	1,290,698	552,284	48,134	3,686	9,216	17,168	3,686	14,378
Roscoe township	351,428	289,236	62,192	4,953	703	1,757	837	703	953
Vasa township	413,306	347,583	65,723	5,940	826	2,072	817	826	1,399
Wanamingo township	485,856	344,897	140,959	5,583	971	2,429	685	971	527
Grant	1,827,632	1,425,975	401,657	40,168	3,655	8,041	8,172	3,657	16,643
Hennepin	149,879,663	130,292,351	19,587,312	3,668,125	299,759	284,771	2,375,418	299,760	408,417
Brooklyn township	782,664	728,416	54,248	6,164	1,565	1,487	349	1,564	1,199
Corcoran township	453,903	417,410	36,493	4,406	907	862	1,197	911	529
Crystal village	972,310	833,195	139,115	8,860	1,944	1,847	1,464	1,945	1,660
Dayton township	303,760	246,900	56,860	3,747	607	577	847	608	1,108
Independence township	478,652	431,161	47,491	5,535	957	909	1,112	959	1,598
Maple Grove township	548,150	492,986	55,164	5,570	1,106	1,051	957	1,068	1,388
Minneapolis city	137,102,176	118,889,845	18,212,331	3,533,032	274,204	260,494	2,343,388	274,206	380,740
Minnetonka township	997,748	792,146	205,602	11,284	1,995	1,895	1,706	1,996	3,692
Plymouth township	519,724	475,284	44,440	5,492	1,039	987	1,136	1,040	1,290
Richfield township	886,851	808,154	78,697	6,318	1,773	1,685	1,064	1,775	21
Houston	3,382,006	2,458,433	923,573	50,877	6,764	13,533	9,273	6,766	14,541
Wilmington township	307,346	220,446	86,900	3,094	615	1,229	25	615	610
Hubbard	575,494	504,293	71,201	11,811	1,152	5,528	620	1,154	3,357
Isanti	884,824	723,463	161,361	23,684	1,769	9,732	3,544	1,767	6,872
Itasca	1,903,643	1,817,586	86,057	14,955	3,807	6,662	678	3,808	.....
Jackson	2,688,917	2,306,973	381,944	50,642	5,377	9,146	12,118	5,378	18,623
Kanabec	550,419	514,224	36,195	19,191	1,100	10,071	2,794	1,102	4,124
Kandiyohi	3,853,170	3,024,321	828,849	62,126	7,705	13,868	13,108	7,674	19,771
Willmar village	470,524	239,091	231,433	11,285	1,437	1,724	2,349	481	5,294
Kittson	1,409,226	1,064,038	345,188	33,329	2,818	14,092	4,857	2,820	8,742
Lac qui Parle	2,687,665	2,091,871	595,794	56,692	5,375	14,245	9,093	5,375	22,604
Lake	1,665,824	1,630,047	35,777	29,604	3,331	10,825	8,262	3,334	3,852
Two Harbors township (c)	343,874	317,695	26,179	10,292	688	2,245	5,158	688	1,513

a The parts in each county not separately reported.
b Village of same name included.
c Including Two Harbors village; not separately reported.

ASSESSED VALUATION OF PROPERTY TAXED AND AD VALOREM TAXATION, IN DETAIL: 1890—Continued.

COUNTIES AND MUNICIPALITIES.	ASSESSED VALUATION.			AD VALOREM TAXATION.					
	Total.	Real estate.	Personal property.	Total.	Levy, except for schools.			Levy for schools.	
					State.	County.	Municipal.	State.	County and minor division.
Lesueur	$4,467,800	$3,737,913	$729,887	$80,741	$8,839	$19,889	$19,066	$8,841	$24,106
Cordova township (a)	258,031	221,765	36,266	4,404	516	1,161	1,255	516	956
Elysian township	233,481	202,541	30,940	3,830	467	1,050	830	467	1,016
Kasota township	414,693	338,469	76,224	9,141	830	1,867	2,060	830	3,545
Lanesburg township	295,768	262,618	33,150	4,352	591	1,331	803	591	1,036
Lesueur borough	392,559	283,797	108,762	13,382	781	1,757	3,296	781	6,767
Lexington township	283,733	236,477	47,256	4,476	567	1,276	1,024	567	1,042
Montgomery village	266,289	239,567	26,722	4,024	532	1,198	934	532	828
Sharon township	324,297	276,148	48,149	5,897	648	1,460	2,146	648	995
Tyrone township	324,731	289,579	35,152	4,365	649	1,461	1,037	649	569
Waterville township	251,015	217,733	33,282	5,329	502	1,129	1,810	502	1,386
Lincoln	1,525,695	1,261,120	264,575	34,236	3,051	8,545	5,400	3,052	14,188
Lyon	2,723,722	2,165,226	558,496	64,580	5,447	17,702	8,756	5,449	27,226
Marshall village	353,159	210,082	143,077	10,192	706	2,344	1,386	706	5,050
Tracy village	223,430	153,890	69,540	6,889	446	1,457	251	446	4,289
McLeod	4,409,659	3,552,643	857,016	70,497	8,818	15,432	14,936	8,821	22,490
Bergen township	320,713	257,538	63,175	5,023	641	1,122	1,172	641	1,447
Glencoe village	399,525	215,651	183,874	7,564	799	1,398	2,132	799	2,436
Hale township	294,120	263,328	30,792	4,106	588	1,029	852	588	1,049
Helen township	314,868	260,925	53,943	4,399	630	1,102	876	630	1,161
Hutchinson township	501,147	452,220	48,927	11,051	1,002	1,754	2,410	1,002	4,883
Hutchinson village	261,943	146,674	115,269	5,778	524	917	b1,260	524	2,553
Rich Valley township	276,407	234,685	41,722	3,933	553	967	649	553	1,211
Winsted township	295,220	246,579	48,641	4,156	590	1,033	972	590	971
Marshall	1,665,446	1,286,289	379,157	47,554	3,330	11,657	11,129	3,333	18,105
Martin	3,269,723	2,805,978	463,745	58,742	6,539	9,810	12,173	6,542	23,678
Fairmont village	232,921	165,010	67,911	7,199	466	700	1,739	466	3,828
Meeker	4,067,012	3,409,587	657,425	74,968	8,133	20,315	12,854	8,135	25,531
Collinwood township	173,377	154,964	18,413	3,423	346	890	728	346	1,113
Dassel township	218,622	178,495	40,127	5,930	436	1,092	1,463	437	2,502
Kingston township	221,149	195,166	25,983	4,188	444	1,105	887	444	1,308
Litchfield village	582,311	394,749	187,562	13,641	1,164	2,910	2,459	1,164	5,944
Millelacs	1,110,168	1,003,053	107,115	30,121	2,222	15,473	5,099	2,222	5,105
Morrison	2,707,869	2,319,069	388,800	72,556	5,417	27,082	17,256	5,419	17,382
Little Falls village	469,461	345,780	123,681	14,622	939	4,695	4,763	939	3,286
Pierz township	236,181	198,289	37,892	6,439	472	2,362	1,368	472	1,765
Mower	5,673,599	4,743,220	930,379	115,129	11,347	30,637	29,079	11,348	32,718
Austin city	758,478	565,463	193,015	31,439	1,516	4,095	11,722	758	13,348
Murray	2,347,364	1,986,191	361,173	50,519	4,694	12,205	10,381	4,696	18,543
Nicollet	4,123,929	3,274,236	849,693	64,942	8,247	17,026	16,218	8,249	15,202
Belgrade township	335,569	291,293	44,276	5,956	671	1,444	546	671	2,624
Lafayette township	388,830	329,999	58,831	5,102	777	1,555	1,245	778	747
Lake Prairie township	423,903	349,945	73,958	4,567	847	1,772	1,100	848	.....
St. Peter city	680,905	406,855	274,050	20,988	1,362	2,724	8,050	1,362	7,490
Nobles	2,866,489	2,307,291	559,198	69,194	5,732	16,051	14,449	5,736	27,226
Worthington village	367,649	267,496	100,153	11,998	570	1,597	6,522	570	2,739
Norman	2,243,098	1,726,314	516,784	44,820	4,486	10,190	8,101	4,487	17,556
Olmsted	8,223,870	6,452,807	1,771,063	116,214	16,447	19,736	29,539	16,445	34,047
Rochester city	1,768,757	1,051,182	717,575	41,397	3,537	4,245	16,989	3,537	13,089
Ottertail	6,272,216	5,005,940	1,266,276	175,539	12,548	40,043	39,523	12,550	70,875
Fergus Falls city	1,007,250	694,237	313,013	47,921	2,014	6,436	19,427	1,007	19,037
Pine	1,504,202	1,334,519	169,683	36,850	3,008	12,182	9,395	3,003	9,262
Pipestone	1,886,739	1,563,143	323,596	52,365	3,773	12,262	16,797	3,774	15,759
Pipestone village	451,532	318,495	133,037	15,287	903	2,933	8,742	903	1,806
Polk	6,444,410	4,973,486	1,470,924	190,945	12,890	39,956	68,623	12,893	56,583
Crookston township	970,947	553,802	417,145	38,837	1,942	6,019	17,478	1,942	11,456
Pope	2,229,852	1,708,477	521,375	50,833	4,457	16,693	8,642	4,462	16,579
Ramsey	127,649,002	111,069,002	16,580,000	2,552,772	255,297	255,297	1,304,735	255,300	482,143
Moundsview township	894,146	823,596	70,550	8,523	1,788	1,788	1,674	1,788	1,485
New Canada township	1,820,276	1,698,501	121,775	16,496	3,638	3,638	2,000	3,638	3,582
North St. Paul village	631,836	575,288	56,548	20,684	1,263	1,263	10,100	1,262	6,796
St. Paul city	121,439,930	105,320,045	16,119,885	2,473,885	242,879	242,879	1,286,684	242,878	458,565
White Bear Lake village	555,557	497,795	57,762	10,257	1,111	1,111	1,111	1,111	5,813
White Bear township	883,853	846,816	37,037	11,342	1,770	1,770	1,742	1,775	4,285
Redwood	3,356,796	2,795,443	561,353	66,283	6,713	20,140	11,790	6,715	20,925
Redwood Falls village	298,100	204,962	93,138	8,157	596	1,748	1,193	596	4,024
Renville	4,142,477	3,383,058	759,419	77,537	8,284	20,710	12,522	4,145	31,876
Sacred Heart township	251,600	198,268	53,332	4,513	502	1,256	660	252	1,834
Rice	6,801,284	5,269,765	1,531,519	135,130	13,602	27,970	40,392	13,605	39,561
Bridgewater township	329,407	283,934	45,473	4,841	659	1,318	955	659	1,250
Cannon township	302,604	247,529	55,075	4,453	605	1,210	1,270	605	763
Faribault city	1,650,075	1,093,119	556,956	49,075	3,300	6,930	21,065	3,300	14,480
Morristown township	368,955	315,142	53,813	7,173	738	1,598	2,249	738	1,850

a Including Cordova village; not separately reported.

b Village share of township tax; no village tax.

ASSESSED VALUATION OF PROPERTY TAXED AND AD VALOREM TAXATION, IN DETAIL: 1890—Continued.

COUNTIES AND MUNICIPALITIES.	ASSESSED VALUATION.			AD VALOREM TAXATION.					
					Levy, except for schools.			Levy for schools.	
	Total.	Real estate.	Personal property.	Total.	State.	County.	Municipal.	State.	County and minor division.
Rice—Continued.									
Northfield city	$940,467	$583,623	$356,844	$25,488	$1,881	$3,950	$6,771	$1,881	$11,005
Northfield township	383,593	328,804	54,789	4,727	767	1,534	693	768	965
Walcott township	345,689	283,946	61,743	4,367	691	1,382	815	692	787
Webster township	213,796	187,515	26,281	2,738	427	898	358	428	627
Wheatland township	241,174	216,073	25,101	4,196	482	965	1,297	482	970
Rock	2,542,439	2,062,076	480,363	53,091	5,084	17,808	8,570	5,088	16,541
Luverne village	415,256	240,682	174,574	9,643	830	2,457	457	830	5,069
Martin township	255,210	210,261	44,949	3,998	510	1,786	127	510	1,065
St. Louis	42,890,009	37,955,499	4,934,510	938,256	85,780	128,670	379,967	85,781	258,058
Duluth city	23,766,633	19,385,533	4,381,100	615,555	47,533	71,299	254,303	47,534	194,886
Tower city	226,911	116,129	110,782	4,810	454	681	770	454	2,451
West Duluth village	5,811,446	5,503,377	308,069	114,485	11,622	17,435	47,072	11,623	26,733
Scott	3,218,718	2,583,610	635,108	52,421	6,437	20,119	9,674	6,438	9,753
Helena township	300,392	260,149	40,243	4,625	601	1,652	606	601	1,165
Jordan village	155,736	109,719	46,017	2,509	312	857	702	312	326
Newmarket township	186,865	152,454	34,411	2,957	373	1,521	650	373	40
Sand Creek township	286,448	247,798	38,650	5,058	572	1,575	1,734	572	605
Shakopee city	353,517	194,790	158,727	6,439	707	1,591	707	707	2,727
Spring Lake township	236,916	202,586	34,330	3,501	474	1,403	806	474	344
Sherburne	1,371,587	1,149,216	222,371	29,295	2,743	10,012	4,521	2,745	9,274
St. Cloud city (a)	97,327	80,448	16,879	2,803	195	710	1,178	195	525
Sibley	4,157,181	3,385,892	771,289	67,996	8,313	17,170	19,335	8,315	14,863
Kelso township	256,031	213,692	42,339	3,134	512	1,024	629	512	457
Stearns	8,814,371	7,215,860	1,598,511	198,989	17,628	48,367	63,884	17,630	51,480
Albany township	178,812	143,671	35,141	3,241	358	894	681	179	1,129
Holding township	126,433	106,367	20,066	2,355	253	632	711	126	633
Maine Prairie township	234,455	194,718	39,737	4,829	469	1,172	773	234	2,181
St. Cloud city	2,652,638	2,212,055	440,583	74,666	5,305	13,264	36,975	2,653	16,469
Totals for St. Cloud city in Benton, Sherburne, and Stearns counties.	2,907,912	2,442,565	465,347	84,173	5,816	15,125	42,195	3,163	17,874
Sauk Center city	462,404	316,321	146,083	15,788	925	2,312	6,448	462	5,641
Steele	4,381,071	3,480,150	900,921	72,239	8,756	22,335	13,238	8,765	19,145
Owatonna city	1,089,453	692,092	397,361	23,743	2,179	5,556	5,658	2,179	8,171
Stevens	1,820,654	1,426,470	394,184	47,524	3,639	16,968	8,280	3,640	14,997
Morris village	339,266	179,372	159,894	10,118	669	2,678	2,163	668	4,000
Swift	2,270,016	1,776,400	493,616	57,542	4,547	17,049	9,719	4,577	21,650
Todd	2,446,172	2,114,892	331,280	65,303	4,892	16,633	15,150	4,895	23,733
Hartford township	165,232	143,072	22,160	4,359	331	1,124	976	331	1,597
Long Prairie township (b)	299,887	221,501	78,386	6,913	600	2,039	[illegible]	600	2,781
Traverse	1,226,227	1,012,105	214,122	34,327	2,452	10,299	4,933	2,454	14,189
Wabasha	4,867,662	3,993,999	873,663	118,906	9,735	40,399	26,876	9,738	32,158
Lake city	531,286	336,107	195,179	17,321	1,062	4,411	2,126	1,062	8,660
Plainview township (b)	491,275	372,872	118,403	13,967	982	4,079	5,264	982	2,660
Wabasha city	507,606	376,711	130,895	17,037	1,015	4,212	5,737	1,015	5,058
Wadena	950,983	724,709	226,274	26,876	1,902	7,008	4,373	1,904	11,689
Waseca	3,557,545	2,970,996	586,549	65,997	7,117	17,080	12,469	7,119	22,212
Alton township	240,013	214,008	26,005	3,818	480	1,200	489	480	1,169
Waseca city	465,031	324,740	140,291	16,483	930	2,325	3,001	930	9,297
Washington	11,276,896	8,712,204	2,564,692	298,888	22,552	42,851	146,376	22,545	64,564
Afton township	397,320	321,452	75,868	5,479	801	1,515	1,397	794	972
Marine township	553,432	489,920	63,512	6,708	1,106	2,103	1,062	1,105	1,332
Newport township (c)	403,396	333,639	69,757	9,916	806	1,532	3,307	806	3,465
South Stillwater village	301,110	247,952	53,158	6,843	602	1,144	520	602	3,975
Stillwater city	5,451,860	3,713,807	1,738,053	212,235	10,903	20,717	131,003	10,902	38,710
Stillwater township	426,951	373,675	53,276	6,128	853	1,622	357	852	2,444
Woodbury township	528,112	455,525	72,587	5,837	1,056	2,006	919	1,056	800
Watonwan	2,349,185	1,903,851	445,334	39,154	4,698	9,631	5,837	4,699	14,289
Wilkin	1,686,857	1,424,596	262,261	50,417	3,373	18,306	11,767	3,376	13,595
Winona	11,691,614	8,870,902	2,820,712	256,344	23,383	64,302	76,519	23,385	68,755
St. Charles city	277,972	163,560	114,412	6,338	556	1,529	306	556	3,391
Wilson township	317,196	276,240	40,956	4,310	634	1,745	337	634	960
Winona city	6,614,745	4,643,255	1,971,490	179,705	13,230	36,381	68,491	13,230	48,373
Wright	4,939,983	4,088,911	851,072	95,884	9,880	30,628	19,587	9,882	25,907
Albion township	210,926	186,251	24,675	4,150	421	1,307	753	421	1,248
Cokato township	264,752	221,434	43,318	3,911	529	1,641	678	528	535
Frankfort township	252,696	211,851	40,845	3,620	505	1,566	520	505	524
Franklin township	329,637	284,945	44,692	5,952	659	2,043	981	659	1,610
French Lake township	193,430	174,551	18,879	3,033	386	1,199	708	386	354
Marysville township	215,699	188,527	27,172	4,174	431	1,336	1,041	431	935
Middleville township	255,875	214,097	41,778	4,840	511	1,585	1,031	512	1,201
Rockford township	258,496	220,071	38,425	5,024	516	1,601	745	516	1,646
Stockholm township	225,566	200,272	25,294	3,482	451	1,398	458	451	724
Victor township	241,295	204,333	36,962	4,346	482	1,495	975	482	912
Woodland township	232,744	209,404	23,340	4,402	465	1,442	828	465	1,202
Yellow Medicine	2,861,601	2,223,783	637,818	54,250	5,723	14,879	8,787	5,724	19,137

a Part of city only; for totals of city in Benton, Sherburne, and Stearns counties, see Stearns county details.
b Including village of same name.
c Includes St. Paul Park village.

MISSISSIPPI.

ASSESSED VALUATION.

The assessment of all taxable real estate is made every fourth year, counting from 1879, and as of February 1 of the year of assessment, provided, however, that in case of the destruction or deterioration in value of any real estate by any casualty, or in case of clerical error in the assessment rolls, or in the case of a known overassessment or of an increase of value by the erection of improvements, such quadrennial assessment may be changed at any time.

The assessment of all taxable personal property, including money on hand and deposit, credits, and investments in stocks and bonds, is made annually as of February 1.

The following property is exempt from taxation under the provisions of the revised code of 1880: cemeteries used exclusively for burial purposes; property, real or personal, belonging to the United States, to the state, or to any county or incorporated city or town within the state; real and personal property belonging to any religious society or incorporated institution for the education of youth used exclusively for the benefit and support of such society or institution or held and occupied by the trustees of schools and school lands of the several townships for the use of public schools; property appropriated to and occupied and used for any courthouse, jail, house of correction, poorhouse, hospital, or charitable institution; wearing apparel, not including jewelry or watches; provisions on hand necessary for family consumption; all farming produce raised in the state in the hands of the producer; all dogs, except where the board of supervisors shall impose a tax thereon for county purposes; 1 gun, kept for private use; all poultry; household furniture not to exceed in value $250; 2 cows and calves, 10 head of hogs, 10 head of sheep or goats; colts foaled in the state under 3 years old; farming utensils used for agricultural purposes; all property of agricultural and mechanical associations and fairs used for promoting their objects; the tools of any mechanic necessary for carrying on his trade; the libraries of all persons, and pictures and works of art not kept or offered for sale as merchandise.

In addition to the above exemptions, the legislature by an act approved March 9, 1882, provided that the machinery used for the manufacture of cotton or woolen goods, yarns, or fabrics composed of these or other materials, or for the making of all kinds of machinery or implements of husbandry or all other things or articles not prohibited by law, the manufactured goods and the material used therefor, the warehouses and other storehouses used exclusively in the business, the offices of the officers and employés, and the grounds upon which such buildings are located should be exempt from taxation for the period of 10 years from the time such factory is completed and in operation. The law does not apply to railroad shops or machine works which are the property of railroads or to factories in operation at the passage of the act.

The assessment of all taxable property is made by the county assessor, and he is assisted in appraising the property at its cash value by the taxpayer, who is required to annually list his property. In case the taxpayer lists his property at valuations which, in the opinion of the assessor, are below the actual cash values, the assessor is required to report the matter to the county board of supervisors for its examination and correction.

The assessment rolls must be completed and delivered to the county board of supervisors on or before the first Monday in July and there remain 1 month, within which time any person dissatisfied with any assessment may make objection thereto in writing.

The county board of supervisors, at its August session, is required to examine the assessments, hear and determine all objections thereto, and correct and equalize the valuations as between individuals. There is no state board of equalization.

The valuation herein reported is that assessed as of February 1, 1890, and is the basis of the ad valorem taxation for all state and county purposes in that year.

Under the provisions of the revised code of 1880 and subsequent amendments, railroad, telegraph, express, and insurance companies pay annually "privilege" or license taxes in lieu of all ad valorem taxation, and thus a large amount of property, both real and personal, fails to appear upon the assessment rolls.

AD VALOREM TAXATION.

The taxation herein reported was that levied for 1890.

The state rate of taxation is 4 mills on $1, of which 3.5 mills is devoted to general purposes and 0.5 mill is set apart for the payment of interest on bonds issued under the act of March 18, 1886. There is no state ad valorem tax for school purposes.

The county board of supervisors is empowered to levy taxation for general county purposes to an amount not exceeding the state tax in the county, and it may levy a special tax for the erection or repair of courthouse, jail, or other county buildings and for the maintenance of bridges, whether the same shall exceed the state tax or not. It is required also to levy taxation for common school purposes at a rate not exceeding 3 mills on the dollar. The county tax for school purposes is herein reported combined with taxation levied by independent city and town school districts.

A poll tax of $1, aggregating in the entire state $212,969, not herein included, is also applied to school purposes in the counties where raised.

The aggregate valuation of the state and of each county is as returned to the auditor of public accounts and by that officer shown in his biennial report of 1890–1891. The valuations of the several counties were also reported to this office by the county officials. All municipal valuations and taxation were returned by local officers. The state and county taxes are as computed in this office at the rates reported by state and county authorities.

The total taxation reported for 1880 includes $167,337 of poll taxes, making the true ad valorem taxes of that year $2,217,138.

ASSESSED VALUATION OF PROPERTY TAXED AND AD VALOREM TAXATION, IN DETAIL: 1890.

COUNTIES AND MUNICIPALITIES.	ASSESSED VALUATION.			AD VALOREM TAXATION.					
	Total.	Real estate.	Personal property.	Total.	Levy, except for schools.			Levy for schools.	
					State.	County.	Municipal.	State.	County and minor division.
The State	$166,772,279	$117,004,402	$49,767,877	$2,803,337	$667,089	$1,118,897	$422,914	.....	$594,437
Adams	4,471,266	3,088,036	1,383,230	139,914	17,885	55,891	53,505	.....	12,633
Natchez city	3,690,000	2,600,000	1,090,000	125,460	14,760	46,125	53,505	.....	11,070
Alcorn	1,489,964	1,029,620	460,344	22,583	5,960	8,940	3,556	.....	4,127
Corinth city	515,086	306,093	208,993	9,158	2,060	3,090	2,806	.....	1,202
Amite	2,155,053	1,522,752	632,301	31,890	8,620	14,008	642	.....	8,620
Gloster town	147,430	91,265	56,165	2,580	590	958	442	.....	590
Attala	2,200,826	1,373,866	826,960	31,608	8,803	13,205	1,633	.....	7,967
Kosciusko town	529,349	225,815	303,534	8,998	2,117	3,176	1,588	.....	2,117
Benton	747,689	506,288	241,401	10,907	2,991	5,234	439	.....	2,243
Bolivar	4,508,373	3,444,366	1,064,007	131,977	18,034	90,167	1,234	.....	22,542
Calhoun	1,248,894	859,829	389,065	15,611	4,996	6,244	.....	.....	4,371
Carroll	2,251,788	1,607,384	644,404	29,421	9,007	11,259	2,400	.....	6,755
Chickasaw	2,188,323	1,543,715	644,608	35,961	8,753	15,318	5,325	.....	6,565
Okolona town	486,768	296,960	189,808	11,682	1,947	3,407	4,868	.....	1,460
Choctaw	932,625	599,298	333,327	17,233	3,731	7,721	656	.....	5,125
Claiborne	2,180,349	1,519,090	661,259	33,115	8,721	15,262	2,591	.....	6,541
Port Gibson town	518,336	293,145	225,191	9,847	2,073	3,628	2,591	.....	1,555
Clarke	1,525,806	951,017	574,789	25,064	6,103	10,688	132	.....	8,141
Clay	2,228,542	1,664,846	563,696	48,862	8,914	17,828	13,713	.....	8,407
West Point town	860,670	590,920	269,750	28,345	3,443	6,886	13,713	.....	4,303
Coahoma	2,520,965	1,920,331	600,634	48,278	10,084	27,731	2,900	.....	7,563
Copiah	4,366,253	2,257,337	2,108,916	53,653	17,465	13,099	3,959	.....	19,130
Crystal Springs village	a372,137	200,000	172,137	6,081	1,488	1,116	1,390	.....	2,087
Hazlehurst town	452,875	251,075	201,800	7,699	1,812	1,359	905	.....	3,623
Wesson town	1,491,297	505,824	985,473	17,150	5,965	4,474	1,491	.....	5,220
Covington	648,848	351,248	297,600	9,733	2,595	5,191	.....	.....	1,947
De Soto	2,678,408	1,898,023	780,385	30,686	10,714	10,714	1,223	.....	8,035
Franklin	996,210	732,066	264,144	17,932	3,985	9,962	.....	.....	3,985
Greene	593,221	393,643	199,578	7,416	2,373	2,670	.....	.....	2,373
Grenada	1,857,427	1,281,265	576,162	28,588	7,430	9,287	2,961	.....	8,910
Grenada town	740,139	466,507	273,632	14,064	2,961	3,701	2,961	.....	4,441
Hancock	1,611,347	1,189,023	422,324	22,518	6,445	4,834	6,405	.....	4,834
Bay St. Louis city	422,814	369,921	52,893	8,032	1,691	1,268	3,805	.....	1,268
Harrison	2,576,824	2,148,026	428,798	36,560	10,307	12,240	2,507	.....	11,506
Biloxi city	550,985	464,532	86,453	7,575	2,204	2,617	1,377	.....	1,377
Pass Christian town	a564,850	400,000	164,850	8,896	2,259	2,683	1,130	.....	2,824
Hinds	6,633,668	4,820,023	1,813,645	127,987	26,535	63,020	23,225	.....	15,207
Jackson city	2,458,981	1,658,860	800,121	63,385	9,836	23,360	21,244	.....	8,945
Holmes	4,029,480	2,681,230	1,348,250	49,593	16,118	14,103	4,849	.....	14,523
Durant town	540,000	390,000	150,000	6,750	2,160	1,890	1,080	.....	1,620
Lexington town	276,000	176,000	100,000	6,486	1,104	966	2,760	.....	1,656
Issaquena	1,657,464	1,322,884	334,580	24,862	6,630	13,260	.....	.....	4,972
Itawamba	834,290	499,573	334,717	12,514	3,337	6,674	.....	.....	2,503
Jackson	1,551,543	1,125,918	425,625	19,316	6,206	8,146	852	.....	4,112
Ocean Springs town	290,480	256,103	34,377	4,307	1,160	1,525	852	.....	770
Scranton town	391,071	300,010	91,061	4,653	1,564	2,053	.....	.....	1,036
Jasper	1,144,876	664,131	480,745	19,367	4,580	6,609	53	.....	8,125
Jefferson	1,606,504	1,132,687	473,817	26,206	6,426	8,033	616	.....	11,131

a Estimated by this office.

ASSESSED VALUATION OF PROPERTY TAXED AND AD VALOREM TAXATION, IN DETAIL: 1890—Continued.

COUNTIES AND MUNICIPALITIES.	ASSESSED VALUATION.			AD VALOREM TAXATION.					
					Levy, except for schools.			Levy for schools.	
	Total.	Real estate.	Personal property.	Total.	State.	County.	Municipal.	State.	County and minor division.
Jones	$1,107,298	$635,612	$471,686	$21,038	$4,429	$12,180			$4,429
Kemper	1,872,328	1,335,871	536,457	24,479	7,489	8,425	$140		8,425
Lafayette	2,433,457	1,584,735	848,722	42,191	9,734	14,601	3,259		14,597
Oxford city	806,027	400,000	406,027	17,750	3,224	4,836	3,230		6,460
Lauderdale	6,278,654	4,445,608	1,833,046	135,302	25,115	21,975	67,120		21,092
Meridian city	a3,558,900	a2,519,701	a1,039,199	107,192	14,236	12,456	67,000		13,500
Lawrence	1,173,520	776,746	396,774	18,806	4,694	7,041			7,071
Leake	1,439,938	1,026,693	413,245	25,920	5,760	9,360			10,800
Lee	2,297,977	1,509,726	788,251	35,572	9,192	16,086	3,400		6,894
Tupelo town	457,300	250,000	207,300	7,774	1,829	3,201	1,372		1,372
Leflore	2,613,791	1,799,969	813,822	55,014	10,455	37,900	1,431		5,228
Greenwood town	572,274	300,175	272,099	13,162	2,289	8,297	1,431		1,145
Lincoln	2,111,153	1,331,232	779,921	31,317	8,444	10,556	2,935		9,382
Brookhaven town	587,000	307,000	280,000	9,979	2,348	2,935	2,935		1,761
Lowndes	3,904,800	2,941,915	962,885	58,353	15,619	15,619	17,326		9,789
Columbus city	1,925,182	1,500,000	425,182	36,578	7,701	7,701	17,326		3,850
Madison	3,272,028	2,346,690	925,338	48,186	13,088	16,391	8,872		9,835
Canton city	617,222	458,276	158,946	16,279	2,469	3,086	8,872		1,852
Marion	1,825,901	1,462,753	363,148	22,287	7,304	9,130	375		5,478
Marshall	3,040,994	2,376,587	664 407	45,961	12,164	18,246	5,831		9,720
Holly Springs city	596,790	433,769	163,021	13,766	2,387	3,581	5,411		2,387
Monroe	3,969,304	2,867,273	1,102,031	54,839	15,877	11,908	12,850		14,204
Aberdeen city	1,100,000	750,000	350,000	29,700	4,400	3,300	12,100		9,900
Montgomery	1,888,050	1,205,467	682,583	25,498	7,552	9,440	2,842		5,664
Winona town	690,438	413,487	276,951	11,047	2,762	3,452	2,762		2,071
Neshoba	770,552	435,118	335,434	10,534	3,082	3,698			3,754
Newton	1,738,908	1,057,876	681,032	21,836	6,956	2,608	100		12,172
Noxubee	3,837,852	2,796,989	1,040,863	47,263	15,352	15,352	3,766		12,793
Macon town	639,610	413,075	226,535	11,512	2,558	2,558	3,198		3,198
Oktibbeha	1,648,973	1,159,414	489,559	25 578	6,596	10,306	3,049		5,627
Starkville town	339,882	208,002	131,880	8,232	1,360	2,124	3,049		1,700
Panola	4,508,014	3,045,223	1,462,791	47,653	18,032	13,524	2,573		13,524
Sardis town	360,000	185,000	175,000	4,800	1,440	1,080	1,200		1,080
Pearl River	1,127,570	941,316	186,254	14,220	4,510	6,202	125		3,383
Perry	1,234,369	879,113	355,256	20,693	4,937	9,875	738		5,143
Hattiesburg town	360,000	200,000	160,000	7,578	1,440	2,880	738		2,520
Pike	2,388,435	1,558,100	830,335	36,809	9,554	10,748	5,390		11,117
McComb town	283,259	255,350	27,909	5,240	1,133	1,275	1,416		1,416
Summit town	454,734	237,617	217,117	8,413	1,819	2,046	2,274		2,274
Pontotoc	1,409,348	909,199	500,149	19,221	5,637	7,161	672		5,751
Prentiss	1,364,032	866,896	497,136	16,232	5,456	6,138	546		4,092
Quitman	1,074,729	987,336	87,393	15,583	4,299	8,060			3,224
Rankin	1,950,825	1,307,226	643,599	27,017	7,803	12,632	1,120		5,462
Scott	1,185,666	713,209	472,457	20,207	4,743	7,114	50		8,830
Sharkey	1,558,668	1,301,007	257,661	28,056	6,235	17,145			4,676
Simpson	662,016	394,610	267,406	13,671	2,648	8,375			2,648
Smith	798,059	500,707	297,352	12,258	3,192	5,395			3,671
Sunflower	1,607,099	1,243,707	363,392	19,285	6,428	10,446			2,411
Tallahatchie	2,057,729	1,555,676	502,053	17,751	8,231	2,964	383		6,173
Tate	2,681,290	1,804,884	876,406	44,359	10,725	13,406	7,168		13,060
Senatobia town	389,221	196,300	192,921	8,563	1,557	1,946	1,168		3,892
Tippah	989,163	678,005	311,158	13,933	3,957	6,924	85		3,967
Tishomingo	819,849	515,198	304,651	14,208	3,279	7,379	1,090		2,460
Iuka town	240,000	128,000	112,000	4,680	960	2,160	840		720
Tunica	1,553,664	1,273,939	279,725	31,274	6,215	24,859	200		
Union	1,335,843	902,976	432,867	18,701	5,343	6,011			7,347
Warren	6,538,233	4,834,971	1,703,262	181,397	26,153	58,844	71,986		24,414
Vicksburg city	4,647,640	3,685,496	962,144	153,372	18,591	41,829	71,986		20,966

a The total valuation is as reported by the state superintendent of public instruction; the division between real estate and personal property is estimated by this office.

ASSESSED VALUATION OF PROPERTY TAXED AND AD VALOREM TAXATION, IN DETAIL: 1890—Continued.

COUNTIES AND MUNICIPALITIES.	ASSESSED VALUATION.			AD VALOREM TAXATION.					
	Total.	Real estate.	Personal property.	Total.	Levy, except for schools.			Levy for schools.	
					State.	County.	Municipal.	State.	County and minor division.
Washington	$7,066,081	$5,081,266	$1,984,815	$148,018	$28,264	$77,727	$37,900	.....	$4,127
Greenville town	4,127,126	2,742,475	1,384,651	103,177	16,568	45,398	37,144	.....	4,127
Wayne	973,500	614,341	359,159	10,049	3,894	3,693	.....	.....	2,462
Webster	1,010,092	647,746	362,346	18,924	4,040	8,080	744	.....	6,060
Wilkinson	2,080,767	1,432,701	648,066	29,341	8,323	11,444	2,291	.....	7,283
Winston	891,450	559,665	331,785	14,263	3,566	8,023	.....	.....	2,674
Yalobusha	1,901,628	1,403,639	497,989	41,166	7,607	15,214	3,381	.....	14,964
Water Valley town	500,000	350,000	150,000	12,250	2,000	4,000	2,500	.....	3,750
Yazoo	5,341,856	3,827,957	1,513,899	69,719	21,368	12,354	17,800	.....	17,197
Yazoo city	1,559,525	981,797	577,728	33,787	6,238	3,899	17,800	.....	5,850

MISSOURI.

ASSESSED VALUATION.

The assessment of taxable real estate is made biennially in odd years as of June 1, and the statutes declare that the assessment so made shall be the basis of taxation thereon for the next 2 succeeding years. Taxable personal property, including also railroad right of way and rolling stock, and moneys, credits, investments, capital stock, and undivided profits, and all other things taxable and not forming part or parcel of real estate, is assessed annually as of the first day of June.

The following are exempt under the provisions of the revised statutes of 1879: lands and lots, public buildings, and structures, with their furniture and equipments, belonging to the United States; lands and other property belonging to any county, city, or other municipal corporation in the state, including market houses, town halls, and public structures, with their furniture and equipments, and all public squares and lots kept open for health, use, or ornament; lands or lots granted by the United States or this state to any county, city, town, village, or township for the purpose of education; lots in incorporated cities and towns or within 1 mile of the limits of any such city or town to the extent of 1 acre and lots 1 mile or more distant from any such city or town to the extent of 5 acres, with the buildings thereon, when the same are used exclusively for religious worship, for schools, or for purposes purely charitable. Notes, cash, bonds, or other evidences of debt held by any merchant, grocer, or manufacturing concern received for goods, wares, merchandise, and manufactured articles upon which a license tax has been paid are exempt for the year for which such tax has been paid, and notes and bonds received for real estate upon which a tax has been paid are exempt for 1 year. Under various laws passed since the revision of the statutes, agricultural or pastoral lands in cities of the fourth class until platted and reduced to tracts or lots of 5 acres or less, the real estate and personal property used exclusively by agricultural and horticultural societies, shares of savings fund, loan and building associations upon which loans have been made, and all property of the agricultural and mechanical college, and the school of mines and metallurgy are exempt from taxation.

All taxables, except railroad right of way and rolling stock, bridges, and telegraph franchises, which are assessed by the state board of equalization, and except merchandise and manufactures, which are entered in the merchants and manufacturers assessment books by the county clerk at values returned, are assessed by the county assessor in counties not under township organization, by the township assessor in the 16 counties under township organization, and by the board of assessors in St. Louis.

Every resident property holder is required to list under oath all his property, according to the classification provided by law, at its true value. In listing merchandise, the merchant is required to return to the county clerk the greatest amount on hand at any time between the first Monday of March and the first Monday of June. The manufacturer is required to file with the county clerk a statement showing the greatest aggregate of raw material and finished products on hand on any one day between the two dates last named, and also the tools, machinery, and appliances used in conducting his business or owned by him on the first day of June.

Railroad right of way and rolling stock and merchandise and manufactures are not entered upon the real and personal property assessment books, but appear separately upon the railroad, merchants, and manufacturers assessment books. This system of separate assessment has occasioned considerable correspondence with county clerks and municipal officers in order to insure the inclusion of the different classes of taxable property in the reports.

The county board of equalization, consisting of the county surveyor, judges of the county court, and county assessor, with the county clerk as secretary (in counties under township organization the sheriff is also a member of the board), corrects the assessments and equalizes the valuations as between the property holders, so that each piece of property shall be entered upon the books at its true value. The county clerk is required to make the corrections ordered by the board.

The state board of equalization, composed of the governor, secretary of state, state auditor, state treasurer, and attorney general, meets biennially at the state capitol for the purpose of adjusting and equalizing the valuation of real estate and personal property among the several counties. The board also annually assess and adjust the valuation of railroad and other property and taxables hereinbefore mentioned. The results of its action are, in both cases, immediately certified by the state auditor to the several county clerks.

The valuation below reported for 1890 is that locally returned and assessed as of June 1, 1889, and equalized in February and March, 1890, combined with the valuations assessed by the state board of equalization in 1890, as the basis of the taxation for state and county purposes in that year.

The amount of railroad and other property assessed by the state board and herein included with personal property is reported by the state auditor, as follows:

Total	$60, 322, 959
Railroad roadbed and superstructure	47, 124, 398
Railroad rolling stock	8, 928, 458
Railroad buildings on right of way	1, 221, 055
Bridges	2, 250, 000
Telegraphs	799, 048

The assessment of St. Louis city in 1890 for city taxation, $245,834,850, is composed of real estate, $212,126,230, and personal property, $33,708,620, as reported by the city controller.

AD VALOREM TAXATION.

The taxation herein reported is that levied upon the valuation given, and includes all ad valorem taxes extended upon the real, personal, railroad, merchants, and manufacturers assessment books.

The total state tax rate is 3 mills on $1, specifically levied for the following purposes: for state revenue fund, 2 mills; for state interest fund, 1 mill.

By the provisions of an act passed by the general assembly and approved May 21, 1889, one-third of the ordinary state revenue fund paid into the treasury for 1890 is appropriated to public school purposes, and the counties in their reports to this office return amounts for that purpose evidently based upon a computation of two-thirds of a mill on each $1 of valuation, varying only slightly therefrom in a few instances. This office therefore reports this taxation as though specifically levied for state school purposes.

The counties levy taxation for all ordinary county purposes and for building courthouses and other county buildings and for the payment of principal and interest of their indebtedness. There is no county school tax.

Township taxation is confined to the townships in the 16 counties under township organization and to a few congressional townships in other counties which levy taxes for the payment of principal and interest of old railroad bonds issued prior to 1870, or bonds issued in compromise thereof.

The boards of education of the several school districts and cities and towns levy taxation for school purposes.

Taxes in the nature of licenses laid upon occupations, upon premiums of insurance companies, and upon gross receipts of express and other companies, whether laid by the state, county, or municipality, special taxes for improvements imposed in cities upon only such property as is benefited by such improvements, and poll taxes are not herein included.

It is known that the aggregate valuation of 1880, as reported by the Tenth Census, $532,795,801, does not include the railroad, bridge, and telegraph property values of that year, amounting to $29,143,970, which should be added for purposes of comparison, making the true aggregate $561,939,771.

The Tenth Census reports admit that no township taxation was included in the $10,269,736 of taxation reported. To this amount should therefore be added an estimate of $1,000,000 for such omitted taxation, and also $561,755 railroad and telegraph taxes, that being the amount of taxes if levied at same rate as upon other property, making the true aggregate of taxation in 1880, $11,831,491.

ASSESSED VALUATION OF PROPERTY TAXED AND AD VALOREM TAXATION, IN DETAIL: 1890.

COUNTIES AND MUNICIPALITIES.	ASSESSED VALUATION.			AD VALOREM TAXATION.					
	Total.	Real estate.	Personal property.	Total.	Levy, except for schools.			Levy for schools.	
					State.	County.	Municipal.	State.	County and minor division.
The State	$887,975,928	$599,859,331	$288,116,597	$16,447,206	$2,069,457	$3,830,726	$6,167,702	$592,166	$3,787,155
Adair	4,138,962	2,477,515	1,661,447	82,654	9,658	41,390	10,801	2,759	18,046
Benton township	872,983	583,978	289,005	18,065	2,037	8,730	2,910	582	3,806
East half Salt River township	298,240	145,425	152,815	6,170	695	2,982	994	199	1,300
Kirksville city	797,635	470,532	327,103	20,496	1,861	7,976	6,649	532	3,478
Andrew	6,169,515	3,169,680	2,999,835	76,855	14,496	30,848	2,820	4,013	24,678
Savannah town	626,070	209,610	416,460	9,397	1,461	2,749	2,504	417	2,266
Atchison	6,140,227	3,611,075	2,529,152	80,319	14,327	30,860	1,917	4,093	29,122
Tarkio village	295,500	91,890	203,610	5,291	690	1,478	1,478	197	1,448
Audrain	7,433,840	4,180,260	3,253,580	90,946	17,346	22,302	7,226	4,956	39,116
Mexico city	1,367,561	628,030	739,531	19,545	3,191	4,103	5,869	912	5,470
Barry	3,004,183	1,754,756	1,249,427	41,602	7,009	10,440	3,132	2,003	19,018
Monett town	319,697	221,740	97,957	6,988	746	1,119	2,896	213	2,014
Barton	5,464,830	3,434,855	2,029,975	72,414	12,753	21,859	13,666	3,643	20,493
Central township	485,759	278,985	206,774	5,708	1,133	1,943	486	324	1,822
Golden township	375,491	259,467	116,024	4,411	876	1,502	375	250	1,408
Lamar town	808,393	448,380	360,013	16,774	1,886	3,234	8,084	539	3,031
Lamar township	647,560	438,020	209,540	7,609	1,511	2,590	648	432	2,428
Ozark township	468,174	264,979	203,195	5,502	1,093	1,873	468	312	1,756
Richland township	528,362	247,015	281,347	6,207	1,233	2,113	528	352	1,981
Southwest township	310,206	222,266	87,940	3,644	723	1,241	310	207	1,163
Bates	8,519,922	5,764,208	2,755,714	126,867	19,880	34,080	33,147	5,680	34,000
Butler city	840,000	500,000	340,000	19,320	1,960	3,360	10,080	560	3,360
Deepwater township	252,262	181,936	70,326	3,030	589	1,009	255	168	1,009
Deer Creek township	347,365	208,183	139,182	4,400	811	1,389	580	231	1,389
Homer township	308,543	224,766	83,777	3,661	720	1,234	267	206	1,234
Howard township	452,375	284,419	167,956	5,596	1,056	1,810	619	301	1,810
Hudson township	323,480	228,943	94,537	4,329	755	1,294	771	215	1,294
Mount Pleasant township	384,376	224,744	159,632	7,456	897	1,538	3,227	256	1,538
New Home township	419,015	245,360	173,655	5,131	978	1,676	522	279	1,676
Osage township	613,272	331,408	281,864	7,216	1,431	2,453	470	409	2,453
Pleasant Gap township	277,939	189,750	88,189	3,638	652	1,112	580	182	1,112
Rich Hill city	616,830	398,420	218,410	14,496	1,440	2,467	7,711	411	2,467
Rockville township	253,021	149,505	103,516	3,328	590	1,012	545	169	1,012
Spruce township	250,366	191,335	59,031	2,993	584	1,001	240	167	1,001
Walnut township	454,548	315,410	139,138	5,707	1,061	1,818	707	303	1,818
Benton	3,008,304	1,847,850	1,160,454	33,526	7,020	12,033	435	2,005	12,033
Bollinger	2,140,592	1,197,205	943,387	25,171	4,995	12,843	193	1,427	5,713
Boone	7,033,634	4,324,475	2,709,159	80,211	16,412	21,101	9,874	4,689	28,135
Centralia town	452,000	160,000	292,000	5,295	1,055	1,356	775	301	1,808
Columbia town	1,202,526	624,776	577,750	18,039	2,806	3,608	6,013	802	4,810
Perche township	497,700	344,315	153,385	7,466	1,161	1,493	2,489	332	1,991
Buchanan	31,008,807	19,902,930	11,105,877	805,925	72,353	186,056	402,807	20,673	124,036
Bloomington township	498,633	287,120	211,513	12,457	1,163	2,992	5,974	333	1,995
St. Joseph city	24,802,060	16,028,060	8,774,000	719,259	57,871	148,812	396,833	16,535	99,208
Butler	2,460,676	1,275,709	1,184,967	40,498	5,741	17,225	1,865	1,611	14,026
Poplar Bluff city	522,483	250,800	271,683	10,067	1,219	3,657	1,865	348	2,978
Caldwell (a)	5,166,203	2,633,509	2,532,694	76,136	12,054	23,248	13,109	3,444	24,281
Breckenridge township	585,826	307,865	277,961	9,318	1,366	2,636	2,172	391	2,773
Davis township	360,769	183,846	176,923	5,731	841	1,623	1,330	241	1,666
Grant township	501,336	226,295	275,041	7,068	1,170	2,256	952	534	2,356
Hamilton town	372,044	145,000	227,044	6,968	868	1,674	2,430	248	1,748
Hamilton township	351,209	211,015	140,194	4,811	819	1,580	527	234	1,651
Kidder township	397,563	213,255	184,308	5,710	928	1,789	859	265	1,869
Kingston township	440,281	223,380	216,901	6,275	1,028	1,981	904	293	2,069
Lincoln township	409,313	201,034	208,279	5,607	954	1,842	614	273	1,924
Mirabile township	349,692	186,490	163,202	5,140	816	1,573	874	233	1,644
Callaway	6,297,276	3,895,570	2,401,706	119,455	14,694	69,270	6,104	4,198	25,189
Fulton city	1,172,161	611,012	561,149	26,960	2,735	12,894	5,861	781	4,689
Camden	1,036,784	500,475	536,309	17,625	2,419	10,368	.....	691	4,147
Cape Girardeau	4,663,153	2,698,535	1,964,618	71,929	10,880	23,372	14,151	3,109	20,417
Cape Girardeau city	718,943	535,825	183,118	20,520	1,678	3,595	11,605	479	3,163
Cape Girardeau township	521,228	288,180	233,048	8,338	1,216	2,606	1,876	347	2,293
Carroll	8,619,373	4,903,221	3,716,152	119,381	20,112	25,858	15,949	5,746	51,716
Carrollton city	1,329,158	582,631	746,527	23,924	3,101	3,987	7,975	886	7,975
Carrollton township	479,565	324,204	155,361	6,235	1,119	1,439	480	320	2,877
Combs township	358,333	224,771	133,562	4,657	835	1,075	358	239	2,150
Dewitt township	363,621	195,395	168,226	4,753	818	1,091	389	243	2,182
Egypt township	544,114	213,196	330,918	7,072	1,269	1,632	544	363	3,264
Eugene township	405,320	216,738	188,582	5,328	946	1,216	464	270	2,432
Hurricane township	588,540	349,170	239,370	7,853	1,373	1,766	789	393	3,532
Leslie township	278,360	192,440	85,920	3,618	650	835	278	185	1,670
Norborne village	295,764	108,240	187,524	4,186	690	887	638	197	1,774

a The total valuation and the valuation of personal property in each of the places named in this county, except Hamilton town, are partly estimated by this office; the reports of the minor divisions failed to include the value of merchandise and of railroad property, and the estimates are confined to the distribution of such property.

ASSESSED VALUATION OF PROPERTY TAXED AND AD VALOREM TAXATION, IN DETAIL: 1890—Continued.

COUNTIES AND MUNICIPALITIES.	ASSESSED VALUATION.			AD VALOREM TAXATION.					
	Total.	Real estate.	Personal property.	Total.	Levy, except for schools.			Levy for schools.	
					State.	County.	Municipal.	State.	County and minor division.
Carroll—Continued									
Ridge township	$486,029	$270,597	$215,432	$6,318	$1,134	$1,458	$486	$324	$2,916
Stokes Mound township	410,991	269,415	141,576	5,343	959	1,233	411	274	2,466
Trotter township	317,920	218,375	99,545	4,133	741	954	318	212	1,908
Van Horn township	376,827	231,130	145,697	4,954	879	1,130	434	251	2,260
Carter	1,263,572	778,338	485,234	16,427	2,948	6,318	.....	843	6,318
Cass	7,982,627	4,710,396	3,272,231	170,383	18,626	82,505	29,827	5,322	34,103
Austin township	364,300	229,356	134,944	7,140	850	3,752	729	243	1,566
Camp Branch township	612,677	361,290	251,387	13,235	1,429	6,311	2,451	409	2,635
Dolan township	283,310	185,600	97,710	5,629	661	2,908	653	189	1,218
Grand River township	700,877	421,177	279,700	13,854	1,636	7,219	1,418	467	3,114
Harrisonville town	396,216	221,925	174,291	9,182	924	4,081	2,209	264	1,704
Index township	444,396	252,190	192,206	9,564	1,028	4,536	1,811	293	1,896
Mount Pleasant township	532,966	309,625	223,341	11,447	1,244	5,490	2,066	355	2,292
Pleasant Hill town	440,958	290,285	150,673	12,611	1,029	4,542	4,850	294	1,896
Pleasant Hill township	349,730	159,935	189,795	7,379	816	3,602	1,224	233	1,504
Polk township	504,676	298,155	206,521	11,153	1,177	5,198	2,271	337	2,170
Sherman township	360,200	199,114	161,086	7,779	840	3,710	1,441	210	1,548
Cedar	3,032,241	1,844,810	1,187,431	43,952	7,076	17,561	1,994	2,021	15,300
Eldorado Springs city	367,560	264,400	103,160	6,911	858	2,132	1,838	245	1,838
Chariton (a)	6,058,568	3,303,575	2,754,993	103,714	14,137	39,381	12,835	4,039	33,322
Bell Branch township	185,330	113,714	71,616	3,058	433	1,205	278	123	1,019
Bowling Green township	386,035	163,380	222,655	6,399	901	2,509	609	257	2,123
Brunswick town	379,384	178,015	201,369	7,864	885	2,466	2,173	253	2,087
Brunswick township	559,460	287,177	272,283	9,230	1,305	3,636	839	373	3,077
Chariton township	180,172	130,311	49,861	2,972	420	1,171	270	120	991
Clark township	147,484	92,646	54,838	2,433	344	959	221	98	811
Cockrell township	122,975	78,454	44,521	2,028	287	799	184	82	676
Cunningham township	442,453	213,522	228,931	7,730	1,032	2,878	1,092	295	2,433
Keytesville township	863,346	465,160	398,186	15,045	2,015	5,612	2,095	575	4,748
Mendon township	355,474	153,020	202,454	5,865	829	2,311	533	237	1,955
Mussel Fork township	146,850	95,594	51,256	2,424	343	955	220	98	808
Salisbury town	401,142	202,214	198,928	7,494	936	2,607	1,478	267	2,206
Salisbury township	653,852	389,831	264,021	10,788	1,525	4,250	981	436	3,596
Triplett township	410,054	162,685	247,369	6,775	957	2,665	625	273	2,255
Wayland township	205,712	145,250	60,462	3,394	480	1,337	309	137	1,131
Yellow Creek township	337,200	251,720	85,480	5,564	786	2,192	506	225	1,855
Christian	1,972,173	1,118,354	853,819	27,024	4,601	9,861	400	1,315	10,847
Clark	3,883,816	2,176,350	1,707,466	65,844	9,062	31,587	3,457	2,589	19,149
Kahoka city	232,360	106,420	125,940	5,360	542	1,859	1,642	155	1,162
Vernon township	151,236	35,065	116,171	3,629	352	1,210	1,210	101	756
Clay	7,232,086	4,030,600	3,201,486	123,482	16,875	54,241	14,434	4,820	33,112
Excelsior Springs city	300,000	220,000	80,000	7,524	700	2,250	3,000	200	1,374
Liberty city	811,459	b540,973	b270,486	22,379	1,894	6,086	10,143	540	3,716
Clinton	6,928,587	3,775,550	3,153,037	98,313	16,166	34,643	11,512	4,619	31,373
Cameron city	619,265	350,160	269,105	14,355	1,445	3,096	6,614	413	2,787
Lathrop town	213,347	152,355	60,992	3,414	498	1,067	747	142	960
Plattsburg city	488,147	282,102	206,045	10,005	1,139	2,440	3,904	325	2,197
Cole	4,114,593	2,214,510	1,900,083	69,195	9,605	24,688	11,590	2,739	20,573
Jefferson city	1,287,778	936,060	351,718	29,619	3,005	7,727	11,590	858	6,439
Cooper	6,512,742	3,673,910	2,838,832	131,183	15,196	42,333	43,312	4,342	26,000
Boonville township	729,220	375,080	354,140	17,136	1,701	4,740	7,292	486	2,917
Boonville city	1,287,900	727,900	560,000	42,501	3,005	8,371	25,114	859	5,152
Clear Creek township	287,466	149,415	138,051	8,193	671	1,869	4,312	191	1,150
Pilot Grove township	415,423	228,220	187,203	12,002	969	2,700	6,394	277	1,662
Crawford	2,479,802	1,301,350	1,178,452	30,611	5,786	12,399	854	1,653	9,919
Dade	3,490,160	1,762,797	1,727,363	66,840	8,143	38,392	1,185	2,327	16,793
Dallas	1,808,216	964,814	843,402	25,315	4,219	12,658	.....	1,205	7,233
Daviess	6,065,480	3,175,579	2,889,901	81,581	14,153	24,260	14,865	4,043	24,260
Benton township	461,306	225,458	235,848	5,997	1,077	1,845	923	307	1,845
Colfax township	432,830	222,700	210,130	5,627	1,010	1,731	866	289	1,731
Gallatin city	545,714	208,980	336,734	9,829	1,274	2,183	3,825	364	2,183
Grand River township	546,896	253,915	292,981	7,111	1,276	2,188	1,094	365	2,188
Jackson township	439,845	205,275	234,570	5,718	1,027	1,759	880	293	1,759
Jamesport township	566,539	250,699	315,840	7,365	1,322	2,266	1,133	378	2,266
Jefferson township	345,438	166,663	178,775	4,491	806	1,382	691	230	1,382
Liberty township	337,044	163,354	173,690	4,381	786	1,348	674	225	1,348
Marion township	358,907	214,455	144,452	4,667	838	1,436	718	239	1,436
Monroe township	266,137	174,287	91,850	3,460	621	1,065	532	177	1,065
Salem township	332,166	176,938	155,228	4,318	775	1,329	664	221	1,329
Sheridan township	220,821	151,749	69,072	2,871	516	883	442	147	883
Union township	476,241	190,752	285,489	6,190	1,111	1,905	952	317	1,905

a The total valuation and the valuation of personal property in each of the places named in this county, except Brunswick and Salisbury towns, are partly estimated by this office; the reports of the minor divisions failed to include the value of merchandise and of railroad property, and the estimates are confined to the distribution of such property.

b Estimated by this office.

ASSESSED VALUATION OF PROPERTY TAXED AND AD VALOREM TAXATION, IN DETAIL: 1890—Continued.

COUNTIES AND MUNICIPALITIES.	ASSESSED VALUATION.			AD VALOREM TAXATION.					
	Total.	Real estate.	Personal property.	Total.	Levy, except for schools.			Levy for schools.	
					State.	County.	Municipal.	State.	County and minor division.
Dekalb	$4,673,961	$2,650,711	$2,023,250	$70,160	$10,903	$23,370	$9,402	$3,115	$23,370
Adams township	455,359	237,785	217,574	6,829	1,062	2,277	910	303	2,277
Camden township	730,510	374,570	355,940	10,958	1,704	3,653	1,461	487	3,653
Colfax township	484,397	258,049	226,348	7,024	1,130	2,422	727	323	2,422
Dallas township	363,560	244,060	119,500	5,454	848	1,818	727	243	1,818
Grand River township	401,457	222,435	179,022	6,021	937	2,007	803	267	2,007
Grant township	497,005	317,375	179,630	7,455	1,160	2,485	994	331	2,485
Polk township	625,096	380,717	244,379	9,600	1,458	3,125	1,475	417	3,125
Sherman township	445,180	263,625	181,555	6,677	1,038	2,226	890	297	2,226
Washington township	671,397	352,095	319,302	10,142	1,566	3,357	1,415	447	3,357
Dent	1,727,464	1,002,932	724,532	21,614	4,031	10,365	885	1,151	5,182
Salem city	401,390	147,975	253,415	5,701	937	2,408	885	267	1,204
Douglas	1,172,890	715,754	457,136	14,896	2,737	5,864	.....	782	5,513
Dunklin	2,234,115	1,220,510	1,013,605	36,760	5,213	21,174	553	1,489	8,331
Franklin	6,314,734	3,406,010	2,908,724	133,316	14,734	75,777	10,810	4,210	27,785
Pacific town	213,308	118,380	94,928	5,205	498	2,560	1,066	142	939
Washington town	684,923	393,425	291,498	22,560	1,598	8,219	9,272	457	3,014
Gasconade	3,168,375	1,702,971	1,465,404	40,259	7,392	15,842	2,238	2,113	12,674
Hermann town	447,580	283,790	163,790	7,609	1,044	2,238	2,238	299	1,790
Gentry	4,993,010	2,682,860	2,310,150	74,630	11,650	32,092	4,221	3,329	23,338
Albany city	405,277	141,635	263,642	7,756	946	2,594	2,053	270	1,893
Stanberry city	355,416	175,740	179,676	6,778	829	2,275	1,777	237	1,660
Greene	13,627,184	9,213,401	4,413,783	286,029	31,796	109,699	61,308	9,085	74,141
Springfield city	7,663,543	5,334,246	2,329,297	185,308	17,882	62,692	61,308	5,109	38,317
Grundy	5,111,880	2,899,728	2,212,152	77,803	11,928	15,336	21,572	3,408	25,559
Franklin township	319,097	166,565	152,532	4,147	744	957	638	213	1,595
Jefferson township	348,248	164,701	183,547	4,525	812	1,044	696	232	1,741
Liberty township	343,188	199,491	143,697	4,460	800	1,029	686	229	1,716
Lincoln township	491,703	273,700	218,003	6,392	1,147	1,475	983	328	2,459
Madison township	278,232	189,560	88,672	3,615	649	834	556	185	1,391
Marion township	370,825	208,858	161,967	4,820	865	1,112	742	247	1,854
Trenton city	1,180,792	639,042	541,750	26,700	2,755	3,542	13,712	787	5,904
Trenton township	537,586	321,478	216,108	6,989	1,254	1,613	1,075	359	2,688
Wilson township	338,118	184,525	153,593	4,395	789	1,014	676	225	1,691
Harrison	6,208,584	3,465,340	2,743,244	88,165	14,487	27,939	13,661	4,139	27,939
Bethany town	633,932	219,073	414,859	11,666	1,479	2,853	4,058	423	2,853
Bethany township	392,319	197,332	194,987	5,253	916	1,765	546	261	1,765
Butler township	220,642	128,065	92,577	3,109	515	993	461	147	993
Clay township	281,625	152,325	129,300	3,807	657	1,267	428	188	1,267
Colfax township	442,228	201,690	240,538	5,903	1,031	1,990	597	295	1,990
Grant township	355,702	185,600	170,102	5,030	830	1,601	761	237	1,601
Madison township	361,056	189,559	171,497	5,084	842	1,625	751	241	1,625
Marion township	352,823	178,543	174,280	4,740	823	1,588	506	235	1,588
Union township	205,530	122,595	82,935	2,909	480	925	442	137	925
White Oak township	335,135	163,285	171,850	4,520	782	1,508	499	223	1,508
Henry	7,466,598	4,401,220	3,065,378	136,370	17,422	67,199	8,691	4,978	38,080
Clinton city	1,239,070	743,930	495,140	27,383	2,891	11,152	6,195	826	6,319
Deepwater city	232,600	172,000	60,600	4,755	543	2,093	778	155	1,186
Windsor city	332,280	176,670	155,610	6,846	776	2,991	1,163	221	1,695
Hickory	1,723,766	991,370	732,396	20,685	4,022	8,613	.....	1,149	6,895
Holt	5,860,889	3,230,445	2,630,444	81,763	13,676	29,304	4,423	3,907	30,453
Mound city	354,000	200,000	154,000	7,002	826	1,770	2,400	236	1,770
Howard	5,573,209	3,006,395	2,566,814	112,872	13,004	55,732	18,128	3,715	22,293
Chariton township	813,346	666,490	146,856	19,549	1,898	8,133	5,723	542	3,253
Fayette city	911,375	484,000	427,375	20,051	2,127	9,114	4,557	607	3,646
Glasgow city	616,045	204,510	411,535	17,889	1,437	6,160	7,417	411	2,464
Howell	2,886,995	1,470,265	1,416,730	49,809	6,736	21,071	2,031	1,925	18,046
West Plains city	734,000	550,000	184,000	14,215	1,713	5,358	2,031	489	4,624
Willow Springs city	250,000	170,000	80,000	4,150	583	1,825	(a)	167	1,575
Iron	2,451,806	1,363,264	1,088,542	26,903	5,720	9,807	914	1,635	8,827
Jackson	95,932,877	66,965,650	28,967,227	2,431,847	223,844	575,597	1,175,572	63,955	392,879
Blue township	2,003,604	b1,335,736	b667,868	27,851	4,675	11,621	2,004	1,336	8,215
Independence city	2,410,036	1,331,165	1,078,871	51,172	5,623	13,978	20,120	1,607	9,844
Kansas city	82,485,557	61,010,327	21,475,230	2,214,133	192,466	478,416	c1,150,069	54,991	338,191
Lee Summit town	193,887	107,415	86,472	3,957	452	1,125	1,456	129	795
Van Buren township	320,938	b213,959	b106,979	5,745	749	1,861	1,605	214	1,316
Jasper	10,285,567	6,801,008	3,484,559	176,050	24,000	41,142	46,452	6,857	57,599
Carterville city	186,324	79,711	106,613	3,048	434	745	702	124	1,043
Carthage city	1,893,717	1,275,496	618,221	40,389	4,418	7,575	16,529	1,263	10,604
Joplin city	1,240,159	817,730	422,429	24,931	2,893	4,961	9,301	827	6,949
Marion township	1,465,735	788,968	676,767	22,132	3,420	5,863	3,664	977	8,208
Mineral township	2,758,105	1,773,165	984,940	40,267	6,435	11,032	5,516	1,839	15,445
Sarcoxie town	190,392	69,555	120,837	5,836	444	762	3,437	127	1,066
Sarcoxie township	522,626	360,414	162,212	11,290	1,219	2,091	4,704	349	2,927
Webb city	442,470	276,051	166,419	7,787	1,032	1,770	2,212	295	2,478

a No minor division tax.
b Estimated by this office.
c Includes $119,000 Kansas township principal and interest tax.

ASSESSED VALUATION OF PROPERTY TAXED AND AD VALOREM TAXATION, IN DETAIL: 1890—Continued.

COUNTIES AND MUNICIPALITIES.	ASSESSED VALUATION.			AD VALOREM TAXATION.					
					Levy, except for schools.			Levy for schools.	
	Total.	Real estate.	Personal property.	Total.	State.	County.	Municipal.	State.	County and minor division.
Jefferson	$4,316,197	$2,601,534	$1,714,663	$69,810	$10,071	$28,724	$4,831	$2,877	$23,307
De Soto city	576,539	406,731	169,808	12,694	1,345	3,863	3,988	385	3,113
Festus city	152,645	97,340	55,305	2,944	356	1,023	639	102	824
Johnson	9,155,083	5,997,598	3,157,485	164,181	21,362	77,818	18,616	6,103	40,282
Holden city	833,204	452,556	380,648	17,293	1,944	7,082	4,046	555	3,666
Warrensburg city	1,113,750	575,000	538,750	30,518	2,598	9,467	12,809	743	4,901
Warrensburg township	769,407	644,594	124,813	13,397	1,795	6,540	1,154	513	3,395
Knox (a)	4,296,950	2,616,605	1,680,345	57,091	10,026	21,485	8,105	2,865	14,610
Edina town	416,769	183,340	233,429	6,835	972	2,084	2,084	278	1,417
Laclede	2,440,239	1,384,021	1,056,218	39,736	5,693	17,130	1,979	1,627	13,307
Lebanon town	395,718	238,885	156,833	8,112	923	2,770	1,979	264	2,176
Lafayette	9,781,238	5,798,685	3,982,553	202,498	22,822	78,250	56,758	6,521	38,147
Corder village	55,880	20,180	35,700	943	131	447	110	37	218
Freedom township	1,232,318	675,075	557,243	21,744	2,876	9,859	3,381	821	4,807
Higginsville village	466,000	250,000	216,000	9,273	1,087	3,728	2,330	311	1,817
Lexington city	1,336,359	604,900	731,459	44,811	3,118	10,691	24,900	891	5,211
Lexington township	1,370,546	801,050	569,496	28,644	3,198	10,964	8,223	914	5,345
Middleton township	983,629	556,735	426,894	17,375	2,295	7,869	2,719	656	3,836
Odessa village	342,000	127,870	214,130	8,679	798	2,736	3,583	228	1,334
Sniabar township	512,877	306,920	205,957	9,693	1,196	4,103	2,052	342	2,000
Washington township	1,150,421	690,570	459,851	26,344	2,684	9,203	9,203	767	4,487
Lawrence	4,453,977	2,402,000	2,051,977	72,707	10,393	23,320	6,913	2,969	29,112
Aurora city	516,087	220,925	295,162	9,037	1,204	2,684	1,446	344	3,359
Marionville town	198,662	86,000	112,662	3,591	463	1,033	671	133	1,291
Pierce city	494,737	269,386	225,351	10,736	1,154	2,573	3,463	330	3,216
Pierce township	291,298	141,654	149,644	4,865	680	1,515	583	194	1,893
Lewis	4,858,843	2,681,225	2,177,618	63,148	11,338	19,435	12,130	3,239	17,006
Canton town	605,975	284,320	321,655	10,063	1,414	2,424	3,700	404	2,121
Highland township	390,044	220,515	169,529	7,995	910	1,560	3,900	260	1,365
Lagrange city	209,507	125,243	84,264	3,248	489	838	1,048	140	733
Labella township	704,894	399,396	305,498	10,537	1,645	2,820	3,235	470	2,367
Lincoln	4,754,230	2,899,070	1,855,160	80,254	11,093	47,542	551	3,169	17,899
Linn	5,940,044	3,276,745	2,663,299	92,617	13,860	29,700	15,970	3,960	29,127
Baker township	188,801	115,392	73,409	2,722	440	944	287	126	925
Benton township	313,768	154,255	159,513	4,519	732	1,569	471	209	1,538
Brookfield town	672,244	431,200	241,044	13,010	1,568	3,361	4,339	448	3,294
Brookfield township	479,025	218,545	260,480	6,898	1,118	2,395	719	319	2,347
Bucklin township	495,027	205,025	290,002	7,375	1,155	2,475	990	330	2,425
Clay township	337,491	224,656	112,838	5,027	787	1,687	675	225	1,653
Jackson township	341,349	211,145	130,204	5,087	797	1,707	683	227	1,673
Jefferson township	553,623	288,808	264,815	8,249	1,292	2,768	1,107	369	2,713
Locust Creek township	489,659	290,393	199,266	7,295	1,142	2,448	979	327	2,399
Marceline town	347,011	192,896	154,115	6,905	810	1,735	2,429	231	1,700
Marceline township	139,965	113,058	26,907	2,086	327	700	280	93	686
Parson Creek township	666,206	318,734	347,472	9,925	1,554	3,331	1,332	444	3,264
Yellow Creek township	305,730	153,495	152,235	4,404	714	1,529	459	204	1,498
Livingston	6,148,606	3,446,612	2,701,994	91,566	14,347	30,743	23,931	4,099	18,446
Blue Mound township	343,356	223,927	119,429	4,464	801	1,717	687	229	1,030
Chillicothe city	1,393,363	801,678	591,685	30,164	3,251	6,967	14,837	929	4,180
Chillicothe township	609,595	286,777	322,818	7,925	1,422	3,048	1,219	407	1,829
Cream Ridge township	380,592	233,779	146,813	4,948	888	1,903	761	254	1,142
Fairview township	380,643	235,872	144,771	4,948	888	1,903	761	254	1,142
Grand River township	393,992	234,637	159,355	5,122	919	1,970	788	263	1,182
Green township	335,221	117,526	217,695	4,357	782	1,676	670	223	1,006
Jackson township	416,082	269,102	146,980	4,992	971	2,080	416	277	1,248
Mooresville township	346,716	151,532	195,184	4,508	809	1,734	694	231	1,040
Rich Hill township	403,994	230,917	173,077	5,252	943	2,020	808	269	1,212
Sampsell township	278,786	159,806	118,980	3,624	650	1,394	558	186	836
Wheeling township	369,636	189,898	179,738	4,805	862	1,848	739	247	1,109
McDonald	1,467,013	862,475	604,538	17,165	3,423	5,868	35	978	6,861
Macon	7,737,299	3,961,035	3,776,264	90,744	15,475	30,949	10,426	5,158	28,736
Hudson township	540,523	b324,313	b216,210	6,865	1,261	2,162	1,081	361	2,000
La Plata town	265,161	111,941	153,220	4,200	618	1,061	1,363	177	981
Liberty township	331,200	b198,720	b132,480	5,530	772	1,325	1,987	221	1,225
Macon city	780,677	437,130	343,547	13,618	1,821	3,123	5,364	421	2,889
Madison	2,077,342	1,432,650	644,692	24,111	4,847	10,789	.....	1,383	7,092
Maries	1,299,112	783,615	515,497	16,873	3,031	6,496	.....	866	6,480
Marion	9,069,206	5,414,155	3,655,051	146,353	21,161	36,277	46,592	6,046	36,277
Hannibal city	3,297,800	2,237,340	1,060,460	73,720	7,652	13,119	37,643	2,187	13,119
Palmyra city	715,925	360,220	355,705	16,825	1,671	2,864	8,949	477	2,864
Mercer	3,235,281	1,609,766	1,625,515	67,376	7,549	40,441	1,700	2,157	15,529
Princeton town	316,918	125,170	191,748	8,020	740	3,961	1,585	211	1,523
Miller	1,938,196	1,085,335	852,861	23,896	4,522	10,136	361	1,292	7,585

a The 2 townships of Center and Jeddo, each having over 1,000 population and levying taxation for payment of principal and interest on bonds issued in aid of railroads, are not separately shown, because of the changes of township lines and lack of information as to the exact valuations levied upon.
b Estimated by this office.

ASSESSED VALUATION OF PROPERTY TAXED AND AD VALOREM TAXATION, IN DETAIL: 1890—Continued.

COUNTIES AND MUNICIPALITIES.	ASSESSED VALUATION.			AD VALOREM TAXATION.					
					Levy, except for schools.			Levy for schools.	
	Total.	Real estate.	Personal property.	Total.	State.	County.	Municipal.	State.	County and minor division.
Mississippi	$2,140,584	$1,220,070	$920,514	$26,947	$4,995	$10,703	$822	$1,427	$9,000
Charleston town	381,840	201,317	180,523	5,481	891	1,909	822	255	1,604
Moniteau	4,249,117	2,007,515	2,241,602	52,135	9,914	18,271	4,811	2,833	16,306
California city	779,754	300,276	479,478	12,554	1,819	3,353	3,899	520	2,963
Tipton town	364,769	164,341	200,428	4,961	851	1,569	912	243	1,386
Monroe	5,829,905	3,276,390	2,553,515	98,320	13,602	52,305	4,774	3,887	23,752
Monroe city town	518,680	205,150	313,530	10,893	1,211	4,668	2,593	346	2,075
Paris town	485,913	173,380	312,533	9,719	1,134	4,373	1,944	324	1,914
Montgomery	4,175,941	2,280,796	1,895,145	61,870	9,744	20,879	2,616	2,784	25,847
Montgomery city town	590,108	212,268	377,840	10,396	1,377	2,950	2,017	393	3,659
Wellsville village	248,030	149,156	98,874	3,857	579	1,240	335	165	1,538
Morgan	2,705,906	1,586,441	1,119,465	44,880	6,314	25,128	489	1,804	11,145
Versailles town	195,596	126,148	69,448	3,912	456	1,956	489	131	880
New Madrid	1,721,073	1,036,170	684,903	19,373	4,016	6,884	1,333	1,147	5,993
New Madrid city	252,875	98,725	154,150	3,999	590	1,012	1,333	169	895
Newton	4,131,477	2,473,445	1,658,032	59,792	9,639	18,592	5,317	2,755	23,489
Granby town	151,872	78,567	73,305	3,524	355	683	1,519	101	866
Neosho city	618,256	330,760	287,496	11,252	1,443	2,782	3,091	412	3,524
Seneca town	141,465	94,195	47,270	2,614	330	637	707	94	846
Nodaway	10,189,488	6,203,500	3,985,988	149,938	23,779	40,727	23,923	6,789	54,720
Atchison township	499,193	336,281	162,912	7,172	1,164	1,995	998	333	2,682
Grant township	517,352	306,266	211,086	7,432	1,207	2,067	1,035	345	2,778
Greene township	642,129	383,081	259,048	9,351	1,498	2,567	1,416	428	3,448
Hopkins township	530,712	346,499	184,213	8,064	1,239	2,121	1,500	353	2,851
Hughes township	671,371	475,056	196,315	9,703	1,568	2,683	1,401	446	3,605
Independence township	437,920	297,306	140,614	6,433	1,023	1,750	1,016	291	2,353
Jackson township	623,279	389,629	233,650	8,955	1,455	2,491	1,247	415	3,347
Jefferson township	488,130	224,671	263,459	7,013	1,139	1,951	976	325	2,622
Lincoln township	637,139	386,160	250,979	9,153	1,486	2,547	1,274	425	3,421
Maryville city	1,103,996	521,344	582,652	20,448	2,576	4,414	6,794	736	5,928
Monroe township	439,996	260,040	179,956	6,322	1,027	1,758	880	293	2,364
Nodaway township	631,916	337,694	294,222	9,087	1,475	2,526	1,278	421	3,387
Polk township	1,564,850	1,014,947	549,903	20,921	3,652	6,257	1,565	1,043	8,404
Union township	409,276	273,357	135,919	5,941	955	1,635	878	273	2,200
Washington township	458,573	286,509	172,064	6,276	1,070	1,832	604	306	2,464
White Cloud township	533,656	364,660	168,996	7,667	1,245	2,133	1,067	356	2,866
Oregon	1,475,030	899,385	575,645	18,215	3,442	7,075	815	983	5,900
Thayer village	162,990	118,000	44,990	2,771	380	815	815	109	652
Osage	3,092,185	1,474,829	1,617,356	23,494	7,215	6,184	652	2,061	7,382
Ozark	701,929	363,449	338,480	11,605	1,638	5,785	.....	468	3,714
Pemiscot	1,081,677	702,756	378,921	12,779	2,524	6,159	.....	721	3,375
Perry	2,702,057	1,414,691	1,287,366	32,732	6,305	13,150	809	1,801	10,667
Pettis	9,609,632	6,174,540	3,435,092	209,919	22,422	79,760	43,350	6,704	57,683
Sedalia city	3,909,823	2,458,637	1,451,186	110,647	9,122	32,451	43,008	2,607	23,459
Phelps	2,081,621	1,077,897	1,003,724	28,558	4,857	10,408	345	1,388	11,560
Rolla city	360,060	192,220	167,840	4,878	840	1,800	(a)	240	1,998
Pike	7,756,404	4,658,560	3,097,844	145,199	18,098	31,026	59,878	5,171	31,026
Bowling Green town	330,000	150,000	180,000	7,590	770	1,320	3,960	220	1,320
Buffalo township	b315,869	185,869	b130,000	6,787	737	1,263	3,313	211	1,263
Calumet township	b995,991	659,569	b336,422	21,806	2,324	3,984	10,850	664	3,984
Clarksville town	252,990	189,412	63,578	6,199	590	1,012	3,416	169	1,012
Cuivre township	b999,079	599,447	b399,632	18,559	2,331	3,996	7,570	666	3,996
Louisiana city	976,625	661,800	314,825	35,745	2,279	3,907	25,001	651	3,907
Peno township	b636,550	381,930	b254,620	12,286	1,485	2,546	5,284	425	2,546
Platte	5,648,186	3,327,070	2,321,116	99,258	13,179	59,588	2,473	3,765	20,253
Weston town	c329,285	197,093	132,192	7,176	769	3,457	1,646	219	1,085
Polk	3,814,550	2,021,115	1,793,435	47,984	8,901	22,887	1,527	2,543	12,126
Bolivar city	391,597	229,275	162,322	5,709	914	2,350	970	261	1,214
Pulaski	1,601,685	681,785	919,900	19,268	3,734	8,008	338	1,068	6,120
Putnam	3,300,174	1,716,723	1,583,451	45,995	7,700	16,501	7,522	2,200	12,072
Elm township	316,037	181,684	134,353	4,329	737	1,580	632	211	1,169
Jackson township	189,014	119,437	69,577	2,579	441	945	378	126	689
Liberty township	248,588	143,292	105,296	3,406	580	1,243	497	166	920
Lincoln township	292,497	144,009	148,488	4,006	682	1,462	585	195	1,082
Union township	221,559	110,963	110,596	3,036	517	1,108	443	148	820
Unionville town	263,339	118,396	144,943	4,530	615	1,317	1,449	175	974
York township	502,708	235,638	267,070	6,887	1,173	2,514	1,005	335	1,860
Ralls	4,255,704	2,462,918	1,792,786	67,006	9,930	40,342	390	2,837	13,507
Randolph	6,302,973	3,347,813	2,955,160	106,011	14,707	37,818	20,919	4,204	28,363
Higbee town	54,125	27,000	27,125	1,002	126	325	271	36	244
Huntsville town	386,542	276,015	110,527	9,529	902	2,319	4,312	257	1,739
Moberly city	1,293,287	900,000	393,287	33,626	3,018	7,760	16,166	862	5,820

a Incorporated November, 1890; no city tax levied.

b The total valuation and valuations of personal property partly estimated by this office, the valuation of real estate and railroads only being returned by the county clerk.

c The assessed value for town purposes is $209,285.

ASSESSED VALUATION OF PROPERTY TAXED AND AD VALOREM TAXATION, IN DETAIL: 1890—Continued.

COUNTIES AND MUNICIPALITIES.	ASSESSED VALUATION.			AD VALOREM TAXATION.					
					Levy, except for schools.			Levy for schools.	
	Total.	Real estate.	Personal property.	Total.	State.	County.	Municipal.	State.	County and minor division.
Ray	$7,528,147	$3,685,307	$3,842,840	$116,916	$17,565	$59,504	$6,155	$5,019	$28,673
Richmond city	1,106,091	386,573	719,518	21,268	2,581	8,738	5,009	737	4,203
Reynolds	1,368,780	955,393	413,387	16,377	3,193	6,734	.....	913	5,537
Ripley	1,600,424	1,140,200	460,224	21,947	3,734	8,002	479	1,067	8,665
St. Charles	8,523,887	5,299,375	3,224,512	103,019	19,889	29,834	17,779	5,683	29,834
St. Charles city	2,205,212	1,094,392	1,110,820	39,551	5,145	7,718	17,500	1,470	7,718
St. Clair	4,168,431	2,486,920	1,681,511	53,370	9,726	22,926	1,266	2,779	16,673
Appleton village	341,190	152,074	189,116	4,435	796	1,876	171	227	1,365
Ste. Genevieve	1,934,522	1,488,778	445,744	27,101	4,514	9,325	2,041	1,290	9,931
Ste. Genevieve city	464,927	219,895	245,032	7,858	1,085	2,232	1,860	310	2,371
St. Francois	3,135,025	1,929,795	1,205,230	45,402	7,315	15,675	1,144	2,090	19,178
Farmington city	324,481	145,150	179,331	5,548	757	1,622	974	216	1,979
St. Louis	22,522,499	17,828,370	4,694,129	247,183	52,552	112,612	4,685	15,015	62,319
Kirkwood village	720,750	a432,450	a288,300	12,469	1,682	3,604	4,685	480	2,018
St. Louis city	247,242,965	212,131,450	35,111,515	5,359,716	576,900	.....	3,622,677	164,828	995,311
Saline	11,908,980	6,876,742	5,032,238	163,285	27,788	59,595	17,980	7,939	49,983
Marshall city	1,368,116	678,420	689,696	23,532	3,192	6,841	6,841	912	5,746
Salt Pond township	b405,113	b245,067	b160,046	5,955	945	2,026	1,013	270	1,701
Slater town	812,000	427,000	385,000	15,996	1,895	4,060	6,090	541	3,410
Sweet Springs city	405,113	148,070	257,043	7,977	945	2,026	3,035	270	1,701
Schuyler	2,493,810	1,195,473	1,298,337	46,070	5,818	24,938	2,081	1,662	11,571
Liberty township	536,645	227,260	309,385	11,034	1,252	5,364	1,570	358	2,490
Scotland	3,410,623	1,899,115	1,511,508	53,346	7,958	27,285	140	2,274	15,689
Memphis town	387,320	156,100	231,220	6,043	904	3,099	(c)	258	1,782
Scott	2,404,842	1,323,665	1,081,177	30,544	5,612	14,024	.....	1,603	9,305
Shannon	1,589,144	935,330	653,814	20,647	3,708	7,946	.....	1,059	7,934
Shelby	4,969,633	2,474,176	2,495,457	60,290	11,596	24,848	4,640	3,313	15,893
Clarence town	304,931	180,860	124,071	4,494	712	1,525	1,078	203	976
Shelbina town	739,193	273,015	466,178	11,127	1,724	3,696	2,849	493	2,365
Stoddard	2,065,972	1,242,063	823,909	26,543	4,821	10,330	718	1,377	9,297
Stone	957,428	574,041	383,387	12,446	2,234	4,787	.....	638	4,787
Sullivan	4,464,415	2,112,888	2,351,527	75,250	10,417	35,715	6,945	2,976	19,197
Bowman township	514,098	215,330	298,768	8,516	1,199	4,112	652	343	2,210
Buchanan township	176,567	90,442	86,125	2,879	412	1,413	177	118	759
Clay township	517,032	182,563	334,469	8,567	1,206	4,136	657	345	2,223
Duncan township	364,532	158,574	205,958	5,942	851	2,916	365	243	1,567
Jackson township	357,860	172,660	185,200	5,833	834	2,863	358	239	1,539
Liberty township	327,839	145,811	182,028	5,344	764	2,623	328	219	1,410
Milan town	294,425	119,425	175,000	6,976	687	2,355	2,472	196	1,266
Morris township	223,662	126,362	97,300	3,646	522	1,789	224	149	962
Penn township	518,934	261,531	257,403	8,482	1,211	4,151	543	346	2,231
Pleasant Hill township	269,095	147,032	122,063	4,385	628	2,152	269	179	1,157
Polk township	381,032	189,680	191,352	6,210	889	3,048	381	254	1,638
Union township	258,182	145,444	112,738	4,206	602	2,064	258	172	1,110
Taney	782,786	431,920	350,866	12,670	1,826	8,286	.....	522	2,036
Texas	3,054,264	1,893,570	1,160,694	38,370	7,127	13,683	480	2,036	15,044
Vernon	8,356,466	5,516,499	2,839,967	119,205	19,498	34,426	19,192	5,571	40,518
Bacon township	569,164	341,970	227,194	8,052	1,328	2,334	1,251	379	2,760
Center township	590,295	382,869	207,426	7,053	1,377	2,420	(c)	393	2,863
Deerfield township	395,270	230,786	164,484	5,329	923	1,621	635	263	1,887
Dover township	183,076	133,131	49,945	2,554	427	751	366	122	888
Drywood township	421,478	259,593	161,885	5,879	983	1,728	843	281	2,044
Harrison township	426,389	351,109	75,280	5,861	995	1,748	767	284	2,067
Henry township	359,167	269,099	90,068	5,010	838	1,473	718	239	1,742
Metz township	348,935	264,537	84,398	4,693	814	1,431	523	233	1,692
Montevallo township	151,928	121,411	30,517	2,120	355	623	304	101	737
Moundville township	433,690	315,135	118,555	5,871	1,012	1,778	689	289	2,103
Nevada city	1,507,221	910,020	597,201	25,443	3,516	6,180	7,432	1,005	7,310
Osage township	403,079	261,888	141,191	5,542	940	1,652	726	269	1,955
Walker township	424,164	264,503	159,661	6,095	989	1,739	1,027	283	2,057
Washington township	348,388	196,591	151,797	4,511	813	1,428	348	232	1,690
Warren	2,873,493	1,407,110	1,466,383	36,483	6,705	14,367	565	1,915	12,931
Washington	2,876,905	1,896,473	980,432	34,710	6,713	14,385	474	1,918	11,220
Wayne	2,268,637	1,032,331	1,236,306	30,668	5,293	11,343	155	1,513	12,364
Webster	2,812,242	1,388,461	1,423,781	37,237	6,561	14,061	819	1,875	13,921
Worth	2,321,336	1,307,587	1,013,749	34,260	5,417	11,607	600	1,547	15,089
Grant city	279,080	160,000	119,080	4,646	651	1,395	600	186	1,814
Wright	2,259,270	1,152,720	1,106,550	27,438	5,272	11,296	364	1,506	9,060

a Estimated.

b No report from the township; valuation estimated by this office.

c No minor division tax.

MONTANA.

ASSESSED VALUATION.

All property, both real and personal, not expressly exempt by law is subject to taxation.

The term "real estate" is defined by law to include all lands within the territory (state) to which title or the right to title has been acquired from the government of the United States and the improvements thereon.

The term "personal property" includes everything which is subject of ownership not included in real estate, and includes improvements made upon public lands, the fee of which lands is still vested in the United States, and upon railroad lands, the title to which is still vested in any railroad company. The following is the list of specific exemptions: mines, with certain exceptions; ditches, canals, flumes, etc., used for irrigation; property of the United States, of the territory (state), and of counties, cities, towns, schools, and other municipal corporations; public libraries, grounds and lots, the buildings thereon of literary, scientific, benevolent, agricultural, and religious societies, and institutions devoted to their appropriate subjects; cemeteries not used for private profit; the property of widows or orphan children not to exceed $1,000 in any one family; growing crops; tools of mechanics; farming tools of husbandmen; libraries; household furniture to the extent in each case of $250; railroad property exempted by any United States law; the property of Indians who are not citizens, except land held by them by purchase; and all live stock under the age of 6 months.

Railroad property is assessed by the territorial board of equalization at its full cash value, and the amount pertaining to each county and minor division is certified to proper officers for collection. This assessment does not, however, include lots or parcels of real estate owned by the road and improvements thereon, and depots, machine shops, and other improved property connected therewith, all of which are valued and taxed by the local officers in the county where located.

The value assessed by the board and apportioned to the counties was $6,523,380, which amount is included in that of the personal property, as reported below.

AD VALOREM TAXATION.

On or before the 1st day of June in each year every person owning property in the territory (state) subject to taxation is required to make out and deliver to the county assessor a correct list of his taxable property, to the correctness of which he must make affidavit. On or before the 15th day of July following the assessor transmits a statement of the lists in detail to the county clerk. A county board of equalization revises the assessments thus reported, and the county clerk transmits a copy of the revision to the territorial (state) auditor, where it is again revised by the state board of equalization, "so that all the property in the territory (state) shall be assessed at its full and true value".

When this board completes its equalization, the revision is sent to each county clerk, who makes out the tax lists therefrom, and places them in the hands of the county treasurer for collection.

The territorial tax is levied by the territorial board of equalization not exceeding the rate prescribed by law. County taxes are levied by the county commissioners. Taxes voted by incorporated cities, villages, and school districts are certified by the proper authorities to the county clerk.

The tax for state purposes was uniformly 2 mills on $1 of valuation; that for county and schools at various rates.

The assessment herein reported is that equalized by the territorial board for 1890, as published in the report of the auditor and treasurer for that year.

The figures of local assessment and the taxation for municipal, school district, and school purposes were obtained from special reports furnished this office by county and local officers.

ASSESSED VALUATION OF PROPERTY TAXED AND AD VALOREM TAXATION, IN DETAIL: 1890.

COUNTIES AND MUNICIPALITIES.	ASSESSED VALUATION.			AD VALOREM TAXATION.					
					Levy, except for schools.			Levy for schools.	
	Total.	Real estate.	Personal property.	Total.	State.	County.	Municipal.	State.	County and minor division.
The State	$112,937,384	$54,943,531	$57,993,853	$2,347,370	$225,873	$1,328,806	$341,145	.....	$451,546
Beaverhead	3,013,172	1,134,105	1,879,067	64,753	6,026	42,937	2,076	.....	13,714
Dillon city	692,000	326,000	366,000	16,435	1,384	9,861	2,076	.....	3,114
Cascade	8,646,548	5,726,700	2,919,848	158,979	17,293	77,819	28,443	.....	35,424
Great Falls city	a5,183,142	a3,665,564	a1,517,578	106,708	a10,366	a46,648	a28,443	.....	a21,251
Choteau	4,950,217	611,948	4,338,269	93,184	9,900	64,353	b3,500	.....	15,431
Custer	6,380,177	856,960	5,523,217	134,794	12,760	89,322	4,823	.....	27,889

a Estimated by this office; no report from city.

b Estimated by this office.

ASSESSED VALUATION OF PROPERTY TAXED AND AD VALOREM TAXATION, IN DETAIL: 1890—Continued.

COUNTIES AND MUNICIPALITIES.	ASSESSED VALUATION.			AD VALOREM TAXATION.					
					Levy, except for schools.			Levy for schools.	
	Total.	Real estate.	Personal property.	Total.	State.	County.	Municipal.	State.	County and minor division.
Dawson	$2,406,681	$244,149	$2,162,532	$58,611	$4,813	$45,727	.....	.....	$8,071
Deerlodge	9,900,491	3,335,906	6,564,585	204,962	19,801	123,756	$13,461	.....	47,944
Anaconda city	1,346,019	a448,673	a897,346	39,439	2,692	16,825	13,461	.....	6,461
Fergus	3,299,475	752,935	2,546,540	73,017	6,599	46,193	.....	.....	b20,225
Gallatin	4,643,119	2,837,784	1,805,335	112,428	9,286	53,396	17,244	.....	32,502
Bozeman city	1,666,060	914,793	751,267	51,398	3,332	19,160	17,244	.....	11,662
Jefferson	3,919,400	1,295,871	2,623,529	87,527	7,839	63,494	.....	.....	16,194
Lewis and Clarke	26,708,717	18,510,964	8,197,753	465,985	53,417	200,315	136,500	.....	75,753
Helena city	19,500,000	13,802,560	5,697,440	369,525	39,000	136,500	136,500	.....	57,525
Madison	3,034,456	1,130,009	1,904,447	59,820	6,069	34,896	3,000	.....	15,855
Meagher	4,003,437	1,913,439	2,089,998	81,978	8,007	54,046	2,900	.....	17,025
Missoula	8,113,188	5,206,258	2,906,930	204,448	16,226	133,868	21,901	.....	32,453
Missoula city	3,043,000	2,028,667	1,014,333	90,369	6,086	50,210	21,901	.....	12,172
Park	4,492,436	2,310,049	2,182,387	89,185	8,985	47,620	9,500	.....	23,080
Livingston city	1,502,808	1,118,978	383,830	34,500	3,006	15,930	8,500	.....	7,064
Silverbow	16,208,833	7,986,130	8,222,703	378,005	32,418	186,402	95,561	.....	63,624
Butte city	11,242,544	6,393,674	4,848,870	291,406	22,485	129,289	95,561	.....	44,071
Yellowstone	3,217,037	1,090,324	2,126,713	79,694	6,434	64,662	2,236	.....	6,362

a Estimated by this office.

b Collections; no report of the actual levy.

NEBRASKA.

ASSESSED VALUATION.

All real and personal property in the state is subject to taxation, including moneys, credits, bonds, bank stock and other investments, and property in transit to or from the state, all of which are required to be valued for taxation at a "fair cash value", with the following exemptions: the property of the state, counties, and municipal corporations, real and personal; public libraries and property used exclusively by agricultural and horticultural societies and for school, religious, cemetery, and charitable purposes.

The county board of supervisors has the power and is directed to revise and correct the assessments. The governor, auditor of public accounts, and state treasurer constitute the state board of equalization, and among other duties it is required to fix the rate of the state tax and other general or special taxes to be levied and to equalize and to make the levy of such taxes throughout the state.

The valuation herein reported is fixed by the state board, and is for the year ending November 30, 1890. The figures of county valuations, also those showing the state tax by counties for general and school purposes, are compiled from the report of the controller for that year. Figures of local valuations, also county and local taxation, have been compiled from special reports received from county and local officers.

Included in the valuation of personal property is the value of railroads, $29,964,208, and of telegraphs $188,906. These classes of property were also included in like valuations of the Tenth Census.

ASSESSED VALUATION OF PROPERTY TAXED AND AD VALOREM TAXATION, IN DETAIL: 1890.

COUNTIES AND MUNICIPALITIES.	ASSESSED VALUATION.			AD VALOREM TAXATION.					
					Levy, except for schools.			Levy for schools.	
	Total.	Real estate.	Personal property.	Total.	State.	County.	Municipal.	State.	County and minor division.
The State	$184,770,305	$115,181,167	$69,589,138	$8,325,566	$1,029,066	$2,859,289	$2,091,130	$142,459	$2,203,622
Adams	3,894,183	2,293,263	1,600,920	161,493	23,435	38,942	60,499	3,894	34,723
Hastings city	1,550,514	1,061,580	488,934	92,163	9,334	15,505	51,942	1,551	13,831
Juniata township	256,669	121,976	134,693	7,272	1,545	2,567	673	257	2,230
Antelope	1,634,277	964,335	669,942	73,849	9,631	16,354	16,098	1,634	30,132
Neligh city	168,956	92,572	76,384	9,952	997	1,690	3,210	169	3,886
Neligh township	98,017	46,374	51,643	2,928	578	980	196	98	1,076
Banner	326,952	250,883	76,069	11,296	1,232	4,946	.....	163	4,955
Blaine	214,119	87,622	126,497	7,687	994	3,640	.....	107	2,946

ASSESSED VALUATION OF PROPERTY TAXED AND AD VALOREM TAXATION, IN DETAIL: 1890—Continued.

COUNTIES AND MUNICIPALITIES.	ASSESSED VALUATION.			AD VALOREM TAXATION.					
					Levy, except for schools.			Levy for schools.	
	Total.	Real estate.	Personal property.	Total.	State.	County.	Municipal.	State.	County and minor division.
Boone	$1,578,230	$909,033	$669,197	$80,704	$8,906	$33,148	$2,200	$1,578	$34,872
Cedar precinct	300,320	130,800	169,520	12,295	1,695	6,307	799	300	3,194
Manchester precinct	316,500	78,000	238,500	11,247	1,786	6,647	949	317	1,548
Oakland precinct	242,361	92,948	149,413	8,720	1,368	5,090	.....	242	2,020
Boxbutte	907,554	517,785	389,769	40,355	4,214	22,022	1,865	454	11,800
Lake precinct	311,424	175,288	136,136	13,578	1,446	7,556	1,236	156	3,184
Brown	635,598	347,579	288,019	33,035	3,745	10,577	4,259	636	13,818
Ainsworth precinct	211,790	117,439	94,351	11,529	1,248	3,525	2,225	212	4,319
Buffalo	3,653,453	2,065,598	1,587,855	247,924	22,443	76,723	75,613	3,653	69,492
Gibbon township	231,566	93,711	137,855	12,980	1,422	4,863	2,273	232	4,190
Kearney city	1,339,766	915,429	424,337	109,635	8,230	28,135	51,810	1,340	20,120
Shelton township	215,560	85,069	130,491	13,015	1,324	4,527	1,875	216	5,073
Burt	1,932,894	1,208,065	724,829	68,600	10,907	24,161	2,606	1,933	28,993
Bell Creek precinct	247,110	144,240	102,870	8,680	1,394	3,089	243	247	3,707
Decatur precinct	114,117	91,364	22,753	4,211	644	1,426	315	114	1,712
Everett precinct	362,295	207,401	154,894	12,669	2,044	4,529	a300	362	5,434
Oakland precinct	339,982	210,358	129,624	12,109	1,919	4,250	a500	340	5,100
Tekamah precinct	186,393	95,144	91,249	6,364	1,052	2,330	.....	186	2,796
Tekamah town	124,830	65,600	59,230	6,758	704	1,560	1,248	125	3,121
Butler	2,564,261	1,442,668	1,121,593	121,279	15,752	42,567	24,806	2,564	35,590
David city	212,225	136,022	76,203	16,087	1,304	3,523	6,804	212	4,244
Reading township	176,208	101,464	74,744	8,163	1,082	2,925	1,619	176	2,361
Ulysses township	177,056	115,252	61,804	7,804	1,088	2,928	1,238	177	2,373
Cass	5,214,501	3,255,970	1,958,531	216,005	24,210	89,689	56,681	2,607	42,818
Liberty precinct	305,317	180,073	125,244	9,082	1,420	5,251	.....	152	2,259
Louisville precinct	251,689	98,425	153,264	7,690	1,170	4,329	203	126	1,862
Plattsmouth city	975,062	718,501	256,561	65,176	4,527	16,771	33,152	975	9,751
Plattsmouth precinct	439,738	252,125	187,613	13,462	2,045	7,563	383	220	3,251
Rock Bluffs precinct	255,259	201,394	53,865	7,593	1,186	4,390	.....	128	1,889
Salt Creek precinct	274,683	137,554	137,129	8,170	1,275	4,725	.....	137	2,033
Stove Creek precinct	272,871	178,351	94,520	8,174	1,255	4,693	71	136	2,019
Weeping Water city	173,912	99,689	74,223	10,232	807	2,991	3,231	174	3,029
Weeping Water precinct	83,578	57,445	26,133	2,488	390	1,438	.....	42	618
Cedar	1,966,629	1,600,217	366,412	58,685	11,343	21,633	2,561	1,967	21,181
Chase	711,378	487,612	223,766	30,774	3,303	10,837	3,431	356	12,847
Cherry	1,057,493	193,594	863,899	38,058	5,967	15,829	3,276	529	12,457
Valentine precinct	90,768	44,642	46,126	4,374	512	1,362	603	45	1,852
Cheyenne	1,284,133	638,406	645,727	49,270	6,123	23,435	1,250	642	17,820
Sidney precinct	421,031	261,430	159,601	14,689	2,008	7,684	182	211	4,604
Clay	3,112,257	1,617,922	1,494,335	132,909	18,340	27,119	40,336	3,112	44,002
Edgar city	108,959	64,116	44,843	7,136	642	950	2,702	109	2,733
Edgar precinct	185,786	86,069	99,717	5,920	1,095	1,619	731	186	2,289
Fairfield city	123,269	68,338	54,931	6,649	726	1,074	3,011	123	1,715
Fairfield precinct	168,869	82,470	86,399	8,017	995	1,471	2,589	169	2,793
Harvard city	142,652	60,541	82,111	8,752	840	1,243	4,406	143	2,120
Harvard precinct	187,509	84,509	103,000	8,638	1,105	1,634	2,973	187	2,739
Lone Tree precinct	214,966	111,417	103,549	9,814	1,267	1,873	3,375	215	3,084
Sutton city	143,698	66,520	77,178	9,829	846	1,252	3,705	144	3,882
Sutton precinct	189,114	86,522	102,592	8,214	1,114	1,648	2,627	189	2,636
Colfax	1,910,017	1,225,696	684,321	85,675	11,017	44,914	6,685	955	22,104
Lincoln precinct	135,961	87,605	48,356	6,333	784	3,197	711	68	1,573
Schuyler city	400,774	226,768	174,006	19,176	2,312	9,426	1,446	200	5,792
Schuyler precinct	146,934	106,816	40,118	6,499	848	3,455	423	73	1,700
Cuming	2,046,136	1,407,139	638,997	112,686	12,058	36,746	40,103	1,023	22,756
West Point town	229,343	147,822	81,521	12,034	1,352	4,119	3,898	115	2,550
Wisner township	189,521	115,573	73,948	14,875	1,117	3,404	7,450	95	2,809
Custer	2,083,181	1,219,321	863,860	125,176	12,797	33,315	35,879	2,083	41,162
Algernon township	139,834	71,050	68,784	7,123	858	2,237	1,162	140	2,726
Broken Bow city	241,278	153,517	87,761	14,061	1,481	3,860	4,103	241	4,376
Broken Bow township	159,744	137,323	22,421	8,814	980	2,555	2,004	160	3,115
Kilfoil township	155,750	74,174	81,576	7,109	956	2,492	468	156	3,037
Sargent township	80,470	44,558	35,912	3,832	494	1,287	402	80	1,569
Victoria township	130,338	49,511	80,827	5,960	801	2,085	403	130	2,541
Dakota	1,869,428	1,062,199	807,229	60,484	8,679	34,897	2,500	935	13,473
Covington precinct	660,439	288,518	371,921	22,381	3,066	12,350	1,873	330	4,762
Dakota precinct	267,911	151,790	116,121	8,775	1,244	5,010	455	134	1,932
Omadi precinct	195,261	145,529	49,732	6,064	907	3,651	.....	98	1,408
Dawes	1,862,695	996,545	866,150	52,265	6,786	16,662	5,401	931	22,485
Chadron precinct	111,480	75,800	35,680	4,247	406	998	.....	56	2,787
Chadron town	182,385	35,900	146,485	9,136	664	1,632	3,101	91	3,648
Crawford precinct	270,714	163,936	106,778	11,258	986	2,423	2,300	135	5,414
Dawson	1,640,278	810,674	829,604	75,204	9,666	37,398	5,000	1,640	21,500
Cozad precinct	141,000	76,000	65,000	6,755	832	3,215	720	141	1,847
Gothenburg precinct	116,000	62,000	54,000	5,415	684	2,645	450	116	1,520
Lexington city	285,000	160,000	125,000	13,247	1,682	6,498	1,048	285	3,734
Lexington precinct	350,000	200,000	150,000	16,268	2,065	7,980	1,288	350	4,585
Deuel	870,164	444,442	425,722	36,067	3,279	13,694	7,000	435	11,659

a Estimated.

ASSESSED VALUATION OF PROPERTY TAXED AND AD VALOREM TAXATION, IN DETAIL: 1890—Continued.

COUNTIES AND MUNICIPALITIES.	ASSESSED VALUATION.			AD VALOREM TAXATION.					
	Total.	Real estate.	Personal property.	Total.	Levy, except for schools.			Levy for schools.	
					State.	County.	Municipal.	State.	County and minor division.
Dixon	$1,447,651	$1,027,578	$420,073	$46,991	$8,350	$11,979	$5,523	$1,448	$19,691
Ponca city	135,559	84,524	51,035	4,750	782	1,119	1,356	136	1,357
Dodge	3,176,864	1,809,220	1,367,644	158,686	19,118	57,365	34,119	3,177	44,907
Cuming township	161,106	107,834	53,272	6,386	970	2,909	477	161	1,869
Fremont city	840,415	532,361	308,054	60,947	5,059	15,177	22,063	840	17,808
Hooper township	174,769	103,768	71,001	7,615	1,052	3,156	1,205	175	2,027
Webster township	156,515	88,468	68,047	6,533	942	2,826	792	157	1,816
Douglas	25,042,329	20,162,967	4,879,362	1,290,894	141,310	296,786	756,316	12,521	83,961
Chicago precinct	240,143	127,645	112,498	5,459	1,355	2,848	.....	120	1,136
Florence precinct	318,951	263,321	55,630	9,946	1,800	3,782	2,696	159	1,509
Omaha city	19,989,715	16,315,645	3,674,070	1,121,013	112,802	237,021	701,102	9,994	60,094
South Omaha city	1,945,219	1,618,945	326,274	95,767	10,977	23,065	51,551	973	9,201
West Omaha precinct	712,023	669,659	42,364	16,185	4,018	8,443	.....	356	3,368
Dundy	790,980	381,900	409,080	28,766	4,464	10,125	2,824	395	10,958
Fillmore	2,910,066	1,486,532	1,423,534	66,370	16,785	19,526	5,123	2,910	22,026
Bryant township	157,395	85,838	71,557	3,263	908	1,056	150	157	992
Exeter township	276,526	106,523	170,003	5,744	1,595	1,855	275	277	1,742
Fairmont city	186,699	124,363	62,336	4,783	1,077	1,253	1,090	187	1,176
Fairmont township	202,608	74,360	128,248	4,007	1,169	1,359	.....	203	1,276
Franklin township	159,315	86,428	72,887	3,326	919	1,069	175	159	1,004
Geneva city	193,140	98,285	94,855	10,564	1,114	1,296	2,942	193	5,019
Geneva township	266,253	140,489	125,764	5,266	1,536	1,787	.....	266	1,677
Grafton township	246,284	102,329	143,955	5,032	1,421	1,653	160	246	1,552
Franklin	1,121,077	637,687	483,390	63,546	6,466	22,648	10,779	1,121	22,532
Bloomington township	129,354	84,870	44,484	8,245	741	2,600	1,408	129	3,367
Frontier	1,257,685	728,244	529,441	50,826	5,839	19,928	653	629	23,777
Furnas	1,399,291	778,388	620,903	61,650	8,246	23,788	3,508	1,399	24,709
Arapahoe precinct	231,944	121,640	110,304	10,707	1,368	3,943	779	232	4,385
Beaver precinct	225,693	119,432	106,261	10,644	1,332	3,837	1,311	226	3,938
Gage	5,263,013	3,370,333	1,892,680	226,181	30,356	66,420	58,168	5,263	65,974
Beatrice city	1,395,896	914,200	481,696	79,159	8,054	17,616	30,808	1,396	21,285
Blue Springs township	174,093	100,311	73,782	8,358	1,005	2,197	2,084	174	2,898
Glenwood township	171,330	101,112	70,218	5,563	989	2,162	446	171	1,795
Highland township	176,622	108,647	67,975	7,026	1,019	2,229	1,176	177	2,425
Liberty township	141,069	82,188	58,881	7,262	814	1,780	2,090	141	2,437
Paddock township	186,205	109,035	77,170	7,083	1,074	2,350	1,224	186	2,249
Wymore township	55,951	39,438	16,513	2,887	323	706	982	56	820
Wymore village	239,795	149,255	90,540	13,507	1,384	3,026	5,107	240	3,750
Garfield	222,966	131,339	91,627	10,702	1,036	3,906	1,333	111	4,316
Gosper	822,592	566,539	256,053	31,628	3,819	12,224	398	411	14,776
Grant	198,572	10,549	188,023	3,841	1,120	1,709	.....	199	813
Greeley	1,104,680	765,223	339,457	56,905	6,234	16,556	13,079	552	20,484
Hall	3,169,457	2,015,969	1,153,488	155,578	18,678	39,673	49,619	3,169	44,439
Doniphan township	178,862	103,605	75,257	7,084	1,054	2,239	1,059	179	2,553
Grand Island city	1,512,636	1,164,341	348,295	92,905	8,925	18,938	37,815	1,513	25,714
Wood River township	146,292	77,014	69,278	6,656	862	1,832	1,451	146	2,365
Hamilton	2,098,662	1,123,420	975,242	113,429	12,891	56,664	7,413	2,099	34,362
Aurora city	280,023	147,425	132,598	19,720	1,720	7,560	4,560	280	5,600
Aurora precinct	100,543	85,413	15,130	6,230	618	2,715	1,258	101	1,538
South Platte precinct	114,975	68,936	46,039	6,094	706	3,104	286	115	1,883
Valley precinct	135,750	82,598	53,152	7,292	834	3,665	614	136	2,043
Harlan	1,360,105	731,519	628,586	44,592	8,015	17,681	3,255	1,360	14,281
Alma township	206,542	109,125	97,417	7,749	1,216	2,685	2,170	207	1,471
Orleans township	180,949	95,195	85,754	7,301	1,065	2,352	1,085	181	2,618
Hayes	742,954	547,333	195,621	22,676	2,707	11,144	.....	371	8,454
Hitchcock	1,073,166	566,159	507,007	51,042	6,055	14,617	9,869	537	19,964
Holt	2,863,650	2,041,852	821,798	136,566	13,295	44,185	28,938	1,432	48,716
Atkinson township	210,989	127,560	83,429	10,297	979	3,255	1,646	105	4,312
O'Neil city	219,891	150,524	69,367	10,524	1,020	3,392	3,559	110	2,443
Stuart township	195,157	109,320	85,837	9,824	905	3,010	1,937	98	3,874
Hooker	155,255	12,994	142,261	3,801	720	1,553	.....	78	a1,450
Howard	1,600,591	849,096	751,495	70,939	9,031	31,612	5,160	1,601	23,535
Kelso precinct	133,828	78,648	55,180	5,475	755	2,643	.....	134	1,943
St. Paul city	245,704	132,194	113,510	15,576	1,386	4,853	5,160	246	3,931
St. Paul precinct	286,997	109,762	177,235	12,743	1,619	5,668	.....	287	5,169
Jefferson	2,736,116	1,637,486	1,098,630	137,079	16,124	73,875	6,209	2,736	38,135
Cub Creek precinct	146,071	91,464	54,607	6,336	862	3,944	.....	146	1,384
Fairbury city	389,360	255,907	133,453	26,253	2,294	10,513	6,048	389	7,009
Fairbury precinct	121,640	81,365	40,275	5,340	718	3,284	.....	122	1,216
Newton precinct	129,108	84,592	44,516	7,549	762	3,486	118	129	3,054
Johnson	2,097,567	1,279,400	818,167	106,387	12,360	53,223	7,455	2,098	31,251
Nemaha precinct	159,464	95,678	63,786	7,538	941	4,046	.....	159	2,392
Sterling precinct	349,160	209,496	139,664	16,704	2,060	8,358	700	349	5,237
Tecumseh city	410,000	250,000	160,000	23,130	2,419	10,401	6,200	410	3,700
Todd Creek precinct	246,848	148,108	98,740	12,014	1,456	6,263	345	247	3,703

a Estimated.

ASSESSED VALUATION OF PROPERTY TAXED AND AD VALOREM TAXATION, IN DETAIL: 1890—Continued.

COUNTIES AND MUNICIPALITIES.	ASSESSED VALUATION.			AD VALOREM TAXATION.					
	Total.	Real estate.	Personal property.	Total.	Levy, except for schools.			Levy for schools.	
					State.	County.	Municipal.	State.	County and minor division.
Kearney	$1,455,418	$681,536	$773,882	$73,592	$8,759	$24,146	$13,199	$1,455	$26,033
Hayes township	134,505	60,900	73,605	5,291	810	2,233	713	134	1,401
Lincoln township	126,845	59,863	66,982	5,289	764	2,106	845	127	1,447
Minden city	178,798	106,306	72,492	11,938	1,076	2,968	4,738	179	2,977
Keith	1,309,168	671,153	638,015	50,045	6,078	19,638	5,940	655	17,734
Keyapaha	516,688	373,063	143,625	19,547	2,399	10,683	.....	258	6,207
Kimball	840,771	362,761	478,010	25,118	3,168	12,617	170	420	8,743
Knox	1,502,000	1,143,821	358,179	56,571	8,476	18,112	9,325	751	19,907
Creighton precinct	139,245	107,245	32,000	6,851	815	1,715	1,743	70	2,508
Lancaster	10,107,950	7,343,322	2,764,628	575,436	60,828	196,094	221,019	10,108	87,387
Lancaster precinct	292,270	249,790	42,480	11,119	1,759	5,670	475	292	2,923
Lincoln city	5,476,864	4,631,534	845,330	404,850	32,971	106,251	219,075	5,477	41,076
Nemaha precinct	147,860	117,770	30,090	5,835	890	2,868	450	148	1,479
Saltillo precinct	160,820	114,590	46,230	6,107	968	3,120	250	161	1,608
South Pass precinct	140,940	109,070	31,870	5,284	848	2,734	152	141	1,409
Yankee Hill precinct	183,790	150,670	33,120	6,694	1,106	3,566	.....	184	1,838
Lincoln	2,696,714	1,450,343	1,246,371	111,061	12,521	47,192	21,704	1,348	28,296
North Platte city	523,997	293,586	230,411	29,157	2,433	9,170	7,860	262	9,432
Logan	351,893	227,519	124,374	11,214	1,634	4,742	.....	176	4,662
Loup	198,809	114,289	84,520	8,613	923	4,272	.....	99	3,319
McPherson	158,691	107,031	51,660	4,343	757	2,694	.....	79	813
Madison	2,837,279	1,909,094	928,185	106,838	10,335	34,797	22,068	1,419	38,219
Madison township	275,158	157,281	117,877	13,956	1,002	3,375	5,032	138	4,409
Norfolk city	560,623	381,088	179,535	31,354	2,642	6,875	14,529	280	7,628
Norfolk township	238,146	121,917	116,229	6,624	868	2,921	1,216	119	1,500
Merrick	2,112,321	1,112,468	999,853	78,599	12,448	21,123	17,920	1,056	26,052
Central city	209,974	120,412	89,562	10,626	1,238	2,100	2,468	105	4,715
Clarksville township	240,698	130,345	110,353	9,268	1,419	2,407	2,225	120	3,097
Lone Tree township	329,653	133,350	196,303	13,298	1,944	3,297	2,025	165	5,867
Nance	1,073,827	597,880	475,947	58,297	6,462	15,533	10,563	1,074	24,665
Fullerton township	219,016	121,509	97,507	8,809	1,314	3,284	1,996	219	1,996
Genoa township	118,424	52,997	65,427	4,151	711	1,776	773	118	773
Nemaha	2,479,409	1,391,349	1,088,060	90,429	14,921	37,687	12,623	2,479	22,719
Auburn city	182,021	82,141	99,880	11,097	1,096	2,767	2,184	182	4,868
Benton precinct	294,563	179,847	114,716	8,497	1,772	4,477	.....	295	1,953
Brownville precinct	61,791	43,768	18,023	4,951	373	939	1,694	62	1,883
Douglas precinct	200,101	115,815	84,286	5,690	1,205	3,042	.....	200	1,243
Lafayette precinct	321,937	186,604	135,333	9,651	1,938	4,893	124	322	2,374
Peru precinct	145,455	76,442	69,013	8,359	876	2,211	4,052	145	1,075
Washington precinct	291,751	182,338	109,413	8,264	1,756	4,435	77	292	1,704
Nuckolls	2,669,664	1,429,143	1,240,521	117,029	15,398	38,643	21,158	1,335	40,495
Beaver precinct	225,618	95,135	130,483	6,883	1,301	3,266	455	113	1,748
Nelson precinct	272,569	175,208	97,361	12,774	1,572	3,945	2,530	136	4,591
Superior city	266,271	134,725	131,546	13,079	1,536	3,854	2,319	133	5,237
Otoe	5,153,616	3,431,502	1,722,114	202,127	23,927	105,649	37,280	2,577	32,694
McWilliams precinct	279,671	165,869	113,802	8,362	1,299	5,733	134	140	1,056
Nebraska city	1,129,062	725,719	403,343	59,652	5,242	23,146	22,873	565	7,826
Nebraska precinct	140,390	107,626	32,764	4,350	652	2,878	263	70	487
Palmyra precinct	415,800	297,076	118,724	13,344	1,931	8,524	157	208	2,524
Russell precinct	428,106	304,059	124,047	13,628	1,988	8,776	82	214	2,568
Syracuse precinct	405,934	244,936	160,998	13,471	1,885	8,322	.....	203	3,061
Pawnee	2,485,919	1,479,360	1,006,559	102,257	14,028	34,420	20,711	1,243	31,855
Pawnee precinct	264,639	129,639	135,000	9,259	1,493	3,665	1,323	132	2,646
Pawnee village	257,824	155,415	102,409	15,468	1,455	3,571	4,383	129	5,930
South Fork precinct	203,636	112,961	90,675	7,575	1,149	2,820	1,468	102	2,036
Table Rock precinct	234,490	136,515	97,975	7,483	1,323	3,248	450	117	2,345
Perkins	1,012,659	634,254	378,405	38,221	5,715	15,190	1,014	506	15,796
Phelps	1,285,432	727,624	557,808	57,464	7,253	10,113	13,902	643	25,553
Holdrege city	291,507	166,508	124,999	15,635	1,645	2,332	5,438	146	6,074
Prairie township	125,809	47,808	78,001	3,441	710	1,006	284	63	1,378
Sheridan township	113,370	51,494	61,876	2,667	640	907	136	57	927
Pierce	1,312,878	916,759	396,119	49,930	7,409	18,479	2,086	656	21,300
Dry Creek precinct	376,862	249,622	127,240	10,390	2,127	5,314	359	188	2,402
Platte	2,580,110	1,417,048	1,163,062	114,411	15,527	38,669	32,537	2,580	25,098
Columbus city	423,378	279,563	143,815	24,367	2,549	6,351	10,809	423	4,235
Columbus township	311,103	120,340	190,763	13,569	1,873	4,667	4,524	311	2,194
Granville township	171,193	80,340	90,853	5,880	1,031	2,568	1,317	171	793
Lost Creek township	224,818	111,910	112,908	9,206	1,333	3,372	2,139	225	2,137
Polk	1,538,741	1,006,323	532,418	63,059	9,260	23,081	5,905	1,539	23,274
Canada precinct	169,322	119,741	49,581	6,366	1,019	2,540	81	169	2,557
Hackberry precinct	171,826	122,787	49,039	6,378	1,034	2,577	.....	172	2,595
Osceola precinct	241,176	163,058	78,118	11,196	1,452	3,618	2,243	241	3,642
Platte precinct	136,170	94,260	41,910	5,055	820	2,043	.....	136	2,056
Pleasant Home precinct	187,855	137,114	50,741	6,974	1,131	2,818	.....	188	2,837
Stromsburg precinct	313,896	216,353	97,543	14,120	1,890	4,708	2,468	314	4,740
Redwillow	1,357,266	584,991	772,275	68,822	7,659	17,122	16,571	1,357	26,113
Indianola precinct	171,899	112,213	59,686	12,860	970	2,169	5,358	172	4,191
McCook city	292,038	185,064	106,974	16,582	1,648	3,684	5,732	292	5,226
Willow Grove precinct	26,197	21,055	5,142	1,262	148	330	26	26	732

ASSESSED VALUATION OF PROPERTY TAXED AND AD VALOREM TAXATION, IN DETAIL: 1890—Continued.

COUNTIES AND MUNICIPALITIES.	ASSESSED VALUATION.			AD VALOREM TAXATION.					
					Levy, except for schools.			Levy for schools.	
	Total.	Real estate.	Personal property.	Total.	State.	County.	Municipal.	State.	County and minor division.
Richardson	$3,245,082	$2,097,318	$1,147,764	$142,860	$19,934	$58,411	$20,706	$3,245	$40,564
Arago precinct	129,529	95,585	33,944	5,420	795	2,332	648	130	1,515
Barada precinct	202,822	156,068	46,754	8,487	1,246	3,651	1,014	203	2,373
Falls city	299,256	198,859	100,397	17,374	1,837	5,387	5,531	299	4,320
Falls precinct	200,556	172,931	27,625	8,392	1,231	3,610	1,003	201	2,347
Humboldt city	125,870	63,085	62,785	7,461	773	2,266	1,076	126	3,220
Humboldt precinct	126,029	103,494	22,535	5,274	774	2,269	630	126	1,475
Liberty precinct	170,804	132,335	38,469	7,146	1,049	3,074	854	171	1,998
Muddy precinct	158,459	126,152	32,307	6,629	973	2,852	792	158	1,854
Rulo precinct	83,634	31,539	52,095	3,500	514	1,505	418	84	979
Salem precinct	128,481	103,040	25,441	5,375	789	2,313	642	128	1,503
Rock	503,522	289,595	213,927	23,517	2,967	8,676	895	252	10,727
Saline	2,960,379	1,558,219	1,402,160	121,382	17,816	42,318	14,729	2,960	43,559
Crete city	305,885	169,755	136,130	15,373	1,841	4,374	5,164	306	3,688
Crete precinct	206,924	104,922	102,002	9,171	1,246	2,959	1,655	207	3,104
Dowitt precinct	237,927	112,710	125,217	9,991	1,432	3,402	1,350	238	3,569
Dorchester precinct	242,127	107,094	135,033	10,059	1,458	3,462	1,265	242	3,632
Friend precinct	201,296	93,642	107,654	7,311	1,212	2,879	.....	201	3,019
Friend village	152,365	68,573	83,792	7,403	917	2,179	1,506	152	2,649
Olive precinct	201,916	82,829	119,087	8,709	1,216	2,887	1,375	202	3,029
South Fork precinct	161,531	79,032	82,499	7,318	972	2,310	1,451	162	2,423
Swan Creek precinct	140,856	70,207	70,649	5,783	848	2,014	667	141	2,113
Wilber precinct	210,323	92,872	117,451	7,638	1,266	3,007	.....	210	3,155
Wilber village	59,269	49,654	9,615	2,449	357	848	296	59	889
Sarpy	1,978,898	1,169,630	809,268	57,848	11,909	30,036	2,093	1,979	11,831
Bellevue precinct	424,234	227,317	196,917	12,282	2,984	5,506	537	424	2,831
Forest precinct	232,950	126,245	106,705	7,464	1,639	3,028	256	233	2,308
Papillion precinct	397,078	157,818	239,260	11,547	2,799	5,161	814	397	2,376
Saunders	3,301,461	1,663,495	1,637,966	159,802	19,868	66,029	25,218	3,301	45,386
Ashland precinct	146,317	91,784	54,533	8,486	881	2,926	2,607	146	1,926
Ashland village	179,289	97,184	82,105	13,189	1,179	3,585	3,944	179	4,302
Cedar precinct	250,967	111,982	138,985	9,011	1,511	5,019	359	251	1,871
Chapman precinct	167,690	78,415	89,275	5,819	1,009	3,354	423	168	865
Douglas precinct	180,265	102,760	77,505	8,750	1,085	3,605	1,811	180	2,069
Oak Creek precinct	172,007	79,713	92,294	8,473	1,035	3,440	1,772	172	2,054
Richland precinct	154,298	74,921	79,377	7,612	929	3,086	1,692	154	1,751
Stocking precinct	206,331	65,208	141,123	11,908	1,242	4,127	5,335	206	998
Wahoo village	268,311	159,202	109,109	18,718	1,614	5,366	5,567	268	5,903
Scotts Bluff	241,050	133,933	107,117	7,460	908	3,595	.....	121	2,836
Seward	2,897,969	1,764,774	1,133,195	103,303	16,353	37,674	15,423	2,898	30,955
Precinct C	195,337	116,869	78,468	6,313	1,102	2,539	902	195	1,575
Precinct E	213,202	125,917	87,285	7,398	1,203	2,772	1,619	213	1,591
Precinct M	181,734	89,816	91,918	6,722	1,026	2,363	636	182	2,515
Precinct O	194,166	135,720	58,446	6,512	1,096	2,524	404	194	2,294
Seward city	265,654	159,715	105,939	12,090	1,499	3,454	3,321	266	3,550
Sheridan	1,301,264	573,235	728,029	44,698	4,740	20,820	3,579	651	14,908
Sherman	1,112,362	650,492	461,870	84,495	6,277	31,891	7,883	1,112	37,332
Sioux	517,407	135,513	381,894	17,128	2,402	7,781	2,043	259	4,643
Stanton	1,166,379	845,054	321,325	48,477	6,874	17,927	7,951	1,166	14,559
Stanton precinct	274,459	132,162	142,297	10,368	1,619	4,218	826	274	3,431
Thayer	2,471,223	1,379,442	1,091,781	97,569	13,944	32,867	6,893	1,236	42,629
Alexandria precinct	176,013	100,384	75,629	6,336	986	2,341	281	88	2,640
Belvidere precinct	240,713	118,748	121,965	8,582	1,348	3,202	301	120	3,611
Carleton precinct	232,373	130,730	101,643	8,333	1,301	3,080	350	116	3,486
Chester precinct	241,330	126,322	115,008	8,627	1,351	3,210	325	121	3,620
Hebron precinct	192,970	85,070	107,900	8,389	1,081	2,567	1,750	96	2,895
Hebron town	284,145	199,010	85,135	17,730	1,591	3,779	2,273	142	9,945
Thomas	186,681	21,085	165,596	6,021	675	3,360	.....	93	1,893
Thurston	279,190	85,435	193,755	8,982	1,575	4,188	290	140	2,790
Winnebago precinct	a93,060	31,260	61,800	2,899	525	1,396	.....	47	931
Valley	1,033,351	675,869	357,482	64,631	6,090	21,907	13,170	1,033	22,431
Ord township	157,441	100,250	57,191	7,995	929	3,338	1,871	157	1,700
Ord village	146,983	99,255	47,728	12,900	867	3,116	5,096	147	3,674
Washington	2,038,994	1,241,564	797,430	107,152	12,270	33,858	21,402	2,039	31,583
Arlington township	204,187	142,632	61,555	9,122	1,229	3,982	1,027	204	2,680
Blair city	283,381	137,385	145,996	19,571	1,706	5,526	7,842	283	4,214
Blair township	328,766	145,685	183,081	15,547	1,979	6,411	1,738	329	5,090
Fort Calhoun township	231,587	158,726	72,861	8,131	1,394	4,516	57	232	1,932
Richland township	156,430	101,255	55,175	8,416	942	3,050	1,360	156	2,908
Wayne	1,675,005	1,130,388	544,617	54,574	9,452	18,844	4,503	1,675	20,100
Wayne town	136,000	75,000	61,000	6,513	767	1,530	1,360	136	2,720
Webster	2,074,647	1,132,012	942,635	75,648	12,225	20,746	16,669	2,075	23,933
Potsdam township	267,610	120,865	146,745	9,546	1,577	2,676	1,640	268	3,385
Red Cloud city	303,783	184,606	119,177	18,803	1,790	3,038	9,114	304	4,557
Red Cloud township	182,798	111,289	71,509	6,288	1,077	1,828	915	183	2,285
Wheeler	319,740	213,766	105,974	9,799	1,484	5,084	.....	160	3,071
York	2,803,378	1,599,420	1,203,958	148,641	17,572	50,146	34,258	2,803	43,862
Bradshaw township	178,737	96,290	82,447	8,830	1,120	3,198	983	179	3,350
Henderson township	151,522	85,300	66,222	7,723	950	2,711	1,667	152	2,243
Waco township	164,568	84,583	79,985	6,921	1,032	2,944	569	165	2,211
York city	452,651	277,584	175,067	36,977	2,837	8,098	14,952	453	10,637

a Estimated.

NEVADA.

ASSESSED VALUATION.

Between the first Mondays of March and September of every year the county assessors are required to ascertain, by diligent inquiry and examination, all property in their respective counties, real and personal, and to list and assess it for purposes of taxation at its true cash value.

By the fifth section of an act approved March 9, 1865, the term "real estate" is declared to include all houses, buildings, fences, ditches, structures, erections, railroads, toll roads, and bridges built or erected upon any land.

By the same act "personal property" is defined to include, among other things, locomotives, cars, rolling stock, and other personal property used in operating any railroad within the state.

The board of county commissioners constitute a board of equalization, and it is required to meet on the third Monday of September every year to revise and equalize, as may be necessary, the valuations reported by the assessors, and to report the results to the several county auditors for use in making the tax levy.

The following property is exempt from taxation: all land and other property owned by the United States or by the state or by any county or municipality; all public schoolhouses, if used for school purposes and owned by a legally created school district; mines and mining claims, under certain conditions; churches, chapels, and other buildings used for religious worship, with their belongings, the total in no one case to exceed $5,000; the funds, furniture, and paraphernalia and regalia of certain benevolent societies to the amount of $5,000 in each case; all cemeteries where no charge is made for burial therein, and under certain limitations the property of widows and orphan children to the amount of $1,000 for any one family.

The aggregate assessment, as below stated, is that shown by the state controller in his report for the year ending December 31, 1890, but in the division between real and personal estate the value of railroads, $8,390,380, classed as real estate by the controller, is included as personal property, as in other states, in which also is included $686,710, net proceeds of mines subject to ad valorem taxation.

In 1880 the value of railroads was reported by the controller to be $4,660,475.

AD VALOREM TAXATION.

The levy for state tax is 90 cents on $100 of valuation, of which 5 cents is for schools.

The levy for county purposes averages a little more than 2 cents on $100, a portion of which is for schools.

The statistics of municipal valuations and taxation have been obtained from special reports furnished this office by local officials.

ASSESSED VALUATION OF PROPERTY TAXED AND AD VALOREM TAXATION, IN DETAIL: 1890.

COUNTIES AND MUNICIPALITIES.	ASSESSED VALUATION.			AD VALOREM TAXATION.					
	Total.	Real estate.	Personal property.	Total.	Levy, except for schools.			Levy for schools.	
					State.	County.	Municipal.	State.	County and minor division.
The State	$25,350,094	$8,544,341	$16,805,753	$735,910	$215,477	$359,842	$36,377	$12,671	$111,543
Churchill	494,931	68,156	426,775	13,363	4,207	7,424	(a)	247	1,485
Douglas	732,591	489,255	243,336	21,977	6,227	11,721	(a)	366	3,663
Elko	4,123,606	615,125	3,508,481	92,781	35,051	41,236	(a)	2,061	14,433
Esmeralda	1,150,898	354,868	796,030	35,678	9,783	21,867	(a)	575	3,453
Eureka	2,381,118	883,592	1,497,526	77,230	20,240	38,098	3,381	1,190	14,321
Eureka town	482,940	b309,082	173,858	17,869	4,105	7,727	3,381	241	2,415
Humboldt	3,003,559	401,634	2,601,925	80,658	25,530	48,057	431	1,502	5,138
Winnemucca town	215,345	b160,090	55,255	6,447	1,830	3,446	431	107	633
Lander	1,541,834	445,854	1,095,980	58,590	13,106	38,546	(a)	771	6,167
Austin city (c)									
Lincoln	515,825	294,574	221,251	20,633	4,385	13,411	(a)	258	2,579
Lyon	1,484,024	454,300	1,029,724	52,606	12,614	31,907	(a)	742	7,343
Nye	558,424	316,984	241,440	22,058	4,747	14,519	(a)	279	2,513
Ormsby	1,850,961	753,009	1,097,952	56,650	15,733	16,658	7,489	925	15,845
Carson city	1,198,316	b693,535	504,781	35,650	10,186	10,785	7,489	599	6,591
Storey	2,002,957	1,110,185	892,772	89,131	17,025	30,044	25,076	1,001	15,985
Virginia city	1,194,093	b868,848	325,245	59,710	10,150	17,917	25,076	597	5,970
Washoe	4,844,490	2,043,245	2,801,245	89,623	41,178	29,067	(a)	2,422	16,956
White Pine	664,876	313,560	351,316	24,932	5,651	17,287	(a)	332	1,662

a No local tax levied. b Includes railroad values. c No report received.

NEW HAMPSHIRE.

ASSESSED VALUATION.

A general assessment of all taxable property in the state is made on April 1 of each year by the assessors of the several cities and the selectmen of the several towns, and comprises: real estate, including lands improved or unimproved and whether owned by residents or others, except as hereinafter stated; buildings, mills, carding machines, factory buildings, and machinery; wharves, ferries, toll bridges, locks and canals, and aqueducts, any portion of the water of which is sold or rented for pay; also the real estate of mining companies or of persons owning or discovering mines of gold, silver, lead, copper, iron, tin, mica, or zinc, independently of the existence of said mines, until such time as the proprietors of said mines or mining companies are able out of the profits of the business to declare dividends; also the real estate of railroads not used for the ordinary and usual purposes in operating the roads and all real estate so used for which no part of the capital was expended; personal property, including stock in public funds; stock in corporations in the state except manufacturing and railroad corporations; stock in corporations located out of the state owned by persons living in the state which is not assessed and taxed to the individuals owning the same by the town where such corporations are located; the surplus capital on hand of banking institutions; money on hand or at interest more than the owner pays interest for, including money deposits in any bank other than savings bank within the state, or loaned on any mortgage, pledge, obligation, note or other security, whether on interest or interest be paid or received in advance; stock in trade, whether of merchants, shopkeepers, mechanics, or tradesmen employed in their trade or business, reckoning the same at the average value thereof for the year; raw materials and the manufactures of any manufactory; wood, timber, logs, and lumber, manufactured or otherwise, if exceeding $50 in value; fishing vessels, steamboats, horseboats, or other vessels owned by individuals and navigating the waters of the state, and seagoing vessels for the transportation of passengers or freight; carriages, if exceeding $50 in value; horses, asses, and mules over 18 months old; oxen, cows, and other neat stock over 18 months old, and sheep and hogs over 6 months old.

The laws of the state specifically exempt from taxation houses of public worship, schoolhouses, seminaries of learning, and property of the state, county, or town, other than county and town poor farms; lots of land selected and purchased in the state by the United States for the purpose of erecting lighthouses or other public buildings, with the buildings thereon; reclaimed swamp or swale lands for a term of 10 years from the time when the improvement is made to the satisfaction of the selectmen of the town in which said lands are situated, provided the law shall not apply to lands adjacent to cities or villages which shall be so improved for the purpose of building lots or speculation; stock in public funds exempt from taxation by the laws of the United States; stock in corporations, if the nature and purposes of the corporation be such that no dividend of its profits is to be made, and 2 hogs to each family. In addition to these specific exemptions the laws provide that any town may by legal vote authorize its selectmen to hire money of individuals living in the town at a rate of interest not exceeding 5 per cent per annum, and exempt all moneys thus loaned from taxation; that any town may by legal vote exempt from taxation materials to be used in the construction of ships or vessels, and that any town may by legal vote exempt from taxation for a term not exceeding 10 years any establishment therein or proposed to be erected or put in operation therein and the capital used in operating the same for the manufacture of fabrics of cotton, wool, wood, iron, or any other material.

The state board of equalization, in addition to its duty of annually fixing the value of railroad, telegraph, and telephone companies once in 4 years, beginning in 1879, equalizes the local assessment, and then combines such equalized assessment with the value of railroad stock, right of way and buildings, deposits in savings banks, and shares of chartered stock insurance companies as a basis for the apportionment of state and county taxation.

The valuation herein reported is that assessed by the several cities and towns April 1, 1890, and equalized by the state board in December, 1890.

The state board in adjusting the local assessment, applies an increase or decrease, as in its judgment may be needed. In doing this the board deals only with the aggregate of real and personal property, not indicating to which class the increase or decrease is applied. This office has therefore applied one-half of such increase or decrease to each, as was done by the Tenth Census.

This assessment does not include the classes of property shown by the following table, either in 1880 or 1890, though taxes were levied thereon:

CLASSES OF PROPERTY.	1890	1880
Total	$83,543,645	$40,831,624
Deposits in savings banks (less the amount invested in real estate)	64,071,977	26,305,481
Capital of stock insurance companies chartered by state	1,305,000	250,000
Railroad companies	17,867,908	14,185,960
Telegraph companies	170,192	90,183
Telephone companies	128,568	.....

The total of all kinds of property assessed would therefore amount to $263,059,798 in 1890 and $205,586,805 in 1880. This aggregate does not include for either year, however, the value of polls listed in the local assessment at $100 each and amounting in 1890 to $9,656,900.

AD VALOREM TAXATION.

The taxation herein reported is that levied upon the valuation locally assessed in 1890. While the state and county taxes are apportioned to the several cities and towns upon the basis of the combined equalized local assessment and the assessment of railroad stocks, right of way and buildings, deposits in savings banks, and shares of chartered stock insurance companies, such taxes are levied by the cities and towns upon their local assessment of real and personal property and polls, the cities and towns being specially empowered by statute to include all taxation in one levy.

The state also annually levies upon and collects directly from savings bank deposits, stock insurance, railroad, telegraph, and telephone companies a large amount of taxes, from which it distributes a considerable portion to the several cities and towns for general and school purposes.

The following table shows the amounts levied directly by the state in 1890 and 1880 upon the classes of property named and the amounts thereof credited to the cities and towns:

CLASSES OF PROPERTY.	AMOUNT LEVIED BY STATE.		AMOUNT CREDITED TO CITIES AND TOWNS.	
	1890	1880	1890	1880
Total	$926,270	$481,552	$807,569	$365,073
Deposits in savings banks and trust companies	640,720	263,055	640,720	263,055
Stock insurance companies	13,050	2,500	9,360	1,821
Railroad companies	268,019	215,095	157,489	100,197
Telegraph companies	2,553	902	.....	.....
Telephone companies	1,928	.....	.....	.....

As in collecting this tax the state acted to a certain extent as agent for the minor divisions, the additional levy may be distributed as follows, the totals being the true levies for the years in question:

LEVIES.	1890	1880
Total	$4,063,640	$3,179,192
Levy as reported	3,137,370	2,697,640
State levy additional	118,701	116,479
Minor division additional	807,569	365,073

There is no state or county school tax, but included in the amount credited by the state to cities and towns is the "literary fund" set apart for school purposes, which in 1890 amounted to $64,332 and in 1880 to $23,912. The municipal levy for schools includes amounts specifically appropriated by cities and towns and taxes levied by school districts for the purpose of building or repairing schoolhouses.

The rate of poll tax is the same as the rate upon $100 of the assessment determined by the assessors of cities and the selectmen of towns.

The state publishes no detailed report of the taxation of the several cities and towns showing the classification herein reported, and the information published has been obtained by direct correspondence with local authorities.

ASSESSED VALUATION OF PROPERTY TAXED AND AD VALOREM TAXATION, IN DETAIL: 1890.

COUNTIES AND MUNICIPALITIES.	ASSESSED VALUATION.			AD VALOREM TAXATION.					
					Levy, except for schools.			Levy for schools.	
	Total.	Real estate.	Personal property.	Total.	State.	County.	Municipal.	State.	County and minor division.
The State	$179,516,153	$141,729,716	$37,786,437	$3,137,370	$500,000	$484,709	$1,551,673	.....	$600,988
Belknap	7,682,423	6,277,661	1,404,762	150,505	22,790	25,998	74,793	.....	26,924
Alton town	489,372	406,119	83,253	8,741	1,500	1,711	4,480	.....	1,050
Barnstead town	469,429	394,800	74,629	7,185	1,335	1,523	3,392	.....	935
Belmont town	500,772	386,544	114,228	6,367	1,435	1,637	2,290	.....	1,005
Center Harbor town	206,082	166,689	39,393	1,977	650	742	130	.....	455
Gilford town	1,255,066	1,085,154	169,912	28,985	3,590	4,095	13,265	.....	8,035
Gilmanton town	503,020	417,130	85,890	10,584	1,400	1,597	6,107	.....	1,480
Laconia town	2,286,450	1,871,284	415,166	46,976	6,300	7,187	28,315	.....	5,174
Meredith town	627,230	496,756	130,474	12,889	2,120	2,418	5,767	.....	2,584
Newhampton town	286,778	240,525	46,253	6,061	925	1,055	2,500	.....	1,581
Sanbornton town	351,856	277,230	74,626	7,392	1,390	1,586	2,843	.....	1,573
Tilton town	706,368	535,430	170,938	13,348	2,145	2,447	5,704	.....	3,052
Carroll	5,879,525	4,726,990	1,152,535	143,258	14,930	27,050	80,664	.....	20,614
Albany town	92,746	88,880	3,866	4,834	180	326	4,160	.....	168
Bartlett town	280,676	226,415	54,261	7,928	625	1,130	4,811	.....	1,362
Brookfield town	123,370	97,814	25,556	2,067	360	561	894	.....	252
Chatham town	86,732	71,602	15,130	2,133	220	442	971	.....	500
Conway town	703,200	556,354	146,846	17,660	1,775	3,209	9,733	.....	2,943
Eaton town	122,144	100,024	22,120	3,573	310	560	2,266	.....	437
Effingham town	204,383	177,834	26,549	7,259	525	949	4,755	.....	1,030
Freedom town	322,958	267,117	55,841	3,644	720	1,302	1,118	.....	504
Hart location	23,610	12,600	11,010	214	55	100	.....	.....	59
Jackson town	216,444	173,174	43,270	5,326	455	822	3,229	.....	820
Madison town	133,772	108,062	25,710	3,274	390	705	1,806	.....	373
Moultonboro town	321,355	267,361	53,994	6,859	880	1,650	3,713	.....	616
Ossipee town	480,134	402,727	77,407	14,246	1,300	2,351	8,735	.....	1,860
Sandwich town	464,296	362,932	101,364	15,037	1,220	2,206	10,011	.....	1,600
Tamworth town	345,285	254,330	90,955	9,574	870	1,573	5,831	.....	1,300
Tuftonboro town	247,160	204,992	42,168	7,023	625	1,172	4,588	.....	638
Wakefield town	606,664	454,362	152,302	9,361	1,600	2,893	2,948	.....	1,920
Wolfboro town	1,104,596	900,410	204,186	23,246	2,820	5,099	11,095	.....	4,232
Cheshire	17,033,494	12,374,554	4,658,940	243,711	49,190	38,471	94,291	.....	61,759
Alstead town	501,541	377,109	124,432	6,403	1,505	1,178	1,767	.....	1,953
Chesterfield town	621,441	497,869	123,572	8,377	1,635	1,290	3,652	.....	1,800
Dublin town	443,561	346,455	97,106	4,055	1,020	798	1,025	.....	1,212
Fitzwilliam town	437,810	344,630	93,180	6,303	1,405	1,100	1,898	.....	1,900
Gilsum town	265,956	198,130	67,826	3,379	940	736	391	.....	1,312
Harrisville town	292,116	223,590	68,526	5,501	850	622	3,479	.....	550
Hinsdale town	945,400	732,460	212,940	21,692	2,500	1,957	9,557	.....	7,678
Jaffrey town	756,504	508,964	247,540	7,366	2,265	1,778	1,737	.....	1,586
Keene city	6,117,404	4,203,171	1,914,233	91,871	17,970	14,065	37,572	.....	22,264
Marlboro town	564,140	437,236	126,904	8,306	1,730	1,354	3,243	.....	1,979
Marlow town	310,280	191,864	118,416	3,357	1,175	919	237	.....	1,026
Nelson town	135,115	114,051	21,064	2,157	430	337	840	.....	550
Richmond town	210,152	175,330	34,822	3,876	665	520	1,725	.....	966
Rindge town	494,823	409,760	85,063	5,865	1,460	1,142	1,603	.....	1,660
Roxbury town	71,379	63,514	7,865	770	175	137	333	.....	125
Stoddard town	163,382	144,210	19,172	3,243	520	407	1,852	.....	464
Sullivan town	155,374	106,200	49,174	2,141	555	434	502	.....	650
Surry town	154,905	110,294	44,611	1,998	475	372	819	.....	332
Swanzey town	646,978	539,300	107,678	8,251	2,145	1,679	4,227	.....	200
Troy town	388,508	319,625	68,883	5,557	1,055	825	2,200	.....	1,477
Walpole town	1,482,706	1,096,980	385,726	15,510	3,540	2,770	4,575	.....	4,625
Westmoreland town	485,445	256,327	229,118	4,795	1,690	1,323	982	.....	800
Winchester town	1,388,574	977,485	411,089	22,938	3,485	2,728	10,075	.....	6,650
Coos	7,765,180	6,016,551	1,748,629	147,687	16,970	30,127	70,586	.....	30,004
Berlin town	865,814	766,240	99,574	18,700	1,340	2,369	11,891	.....	3,100
Carroll town	278,750	212,164	66,586	6,948	640	1,131	4,429	.....	748
Clarksville town	111,284	76,248	35,036	2,018	240	424	1,036	.....	318
Colebrook town	785,310	481,685	303,625	10,918	1,565	2,766	4,862	.....	1,725
Columbia town	260,486	195,475	65,011	4,187	575	1,013	1,640	.....	959
Dalton town	149,244	116,258	32,986	5,763	375	663	4,125	.....	600
Dummer town	128,083	83,561	44,522	2,973	225	398	1,700	.....	650
Errol town	96,982	78,518	18,464	2,774	150	261	2,113	.....	250
Gorham town	404,422	331,316	73,106	9,613	1,050	1,856	4,007	.....	2,700
Jefferson town	273,434	209,554	63,880	5,843	635	1,123	2,635	.....	1,450
Lancaster town	1,156,120	883,770	272,350	20,150	2,825	4,994	7,079	.....	5,252
Milan town	223,738	165,894	57,844	7,190	530	940	4,720	.....	1,000
Northumberland town	398,430	310,040	88,390	5,286	950	1,679	1,992	.....	665
Pittsburg town	292,639	243,649	48,990	4,815	780	1,379	1,816	.....	840
Randolph town	62,044	52,860	9,184	1,683	160	283	865	.....	375
Shelburne town	123,384	99,825	23,559	2,382	280	495	611	.....	000
Stark town	240,764	169,950	70,814	4,027	555	981	1,402	.....	1,089
Stewartstown town	346,640	245,625	101,015	7,517	770	1,361	3,147	.....	2,239
Stratford town	369,187	263,780	105,407	6,463	905	1,600	2,125	.....	1,833
Wentworth location	30,000	30,000	.....	324	45	79	100	.....	100
Whitefield town	570,925	402,639	168,286	15,322	1,415	2,501	8,291	.....	3,115
Unincorporated places	597,500	597,500	.....	2,791	960	1,831	.....	.....	.....
Grafton	15,793,722	12,023,192	3,770,530	263,701	42,595	35,097	123,813	.....	62,196
Alexandria town	206,084	153,550	52,534	4,247	610	504	2,388	.....	745
Ashland town	415,645	326,695	88,950	5,963	1,150	945	1,919	.....	1,949
Bath town	513,012	419,368	93,644	9,361	1,220	1,040	3,926	.....	3,175
Benton town	92,576	79,902	12,674	1,785	225	186	974	.....	400

ASSESSED VALUATION OF PROPERTY TAXED AND AD VALOREM TAXATION, IN DETAIL: 1890—Continued.

COUNTIES AND MUNICIPALITIES.	ASSESSED VALUATION.			AD VALOREM TAXATION.					
	Total.	Real estate.	Personal property.	Total.	Levy, except for schools.			Levy for schools.	
					State.	County.	Municipal.	State.	County and minor division.
Grafton—Continued.									
Bethlehem town	$682,390	$550,514	$131,876	$13,600	$1,570	$1,292	$6,251	.....	$4,487
Bridgewater town	105,190	84,304	20,886	2,521	315	259	1,627	.....	320
Bristol town	601,778	462,786	138,992	13,248	1,905	1,565	7,365	.....	2,413
Campton town	324,916	248,894	76,022	8,119	860	707	5,552	.....	1,000
Canaan town	469,685	370,566	99,119	7,218	1,410	1,158	2,913	.....	1,737
Dorchester town	101,866	83,642	18,224	3,632	260	213	2,977	.....	182
Easton town	91,447	69,705	21,742	1,676	260	214	860	.....	342
Ellsworth town	29,573	21,936	7,637	1,480	85	72	1,198	.....	125
Enfield town	587,020	454,975	132,045	8,410	2,205	1,810	2,215	.....	2,180
Franconia town	368,570	308,224	60,346	5,377	805	662	3,147	.....	763
Grafton town	284,990	211,482	73,508	3,581	970	798	899	.....	914
Groton town	116,862	93,062	23,800	3,487	355	294	2,590	.....	248
Hanover town	1,011,546	740,116	271,430	10,508	2,965	2,439	2,540	.....	2,564
Haverhill town	1,152,326	875,644	276,682	17,690	2,515	2,065	7,650	.....	5,460
Hebron town	79,348	62,384	16,964	1,297	275	228	516	.....	278
Holderness town	211,764	178,214	33,550	4,955	575	472	3,258	.....	650
Landaff town	216,474	162,412	54,062	3,356	570	469	1,718	.....	599
Lebanon town	2,049,300	1,434,534	614,766	19,537	5,485	4,508	5,704	.....	3,840
Lincoln town	49,483	40,828	8,655	662	85	76	420	.....	81
Lisbon town	982,237	744,245	237,992	15,286	2,250	1,848	7,788	.....	3,400
Littleton town	1,448,256	1,082,591	365,665	36,185	3,785	3,112	18,888	.....	10,400
Livermore town	66,430	39,920	26,510	436	110	[illegible]	60	.....	178
Lyman town	182,260	141,705	40,555	3,160	460	378	1,522	.....	800
Lyme town	459,032	360,734	98,298	5,805	1,365	1,120	2,365	.....	955
Monroe town	248,852	188,336	60,516	2,662	645	532	835	.....	650
Orange town	58,732	49,655	9,077	1,702	175	156	1,121	.....	250
Oxford town	436,323	327,200	109,123	5,730	1,075	882	2,220	.....	1,553
Piermont town	344,574	251,236	93,338	6,647	845	727	4,244	.....	831
Plymouth town	732,488	580,800	151,688	11,822	2,175	1,785	3,644	.....	4,218
Rumney town	291,308	234,735	56,573	3,835	920	756	1,315	.....	844
Thornton town	175,227	128,396	46,831	6,485	410	336	4,869	.....	870
Warren town	248,984	179,540	69,444	3,537	830	679	1,132	.....	896
Waterville town	33,616	32,242	1,374	649	65	56	403	.....	125
Wentworth town	201,050	162,590	38,460	4,556	595	487	2,500	.....	974
Woodstock town	122,508	85,530	36,978	3,494	215	179	2,300	.....	800
Hillsboro	50,005,843	41,449,683	8,556,160	874,677	137,805	94,024	500,469	.....	142,379
Amherst town	653,286	536,926	116,360	9,444	2,135	1,549	3,199	.....	2,561
Antrim town	498,200	343,093	155,107	9,305	1,595	1,157	3,253	.....	3,300
Bedford town	574,654	454,294	120,360	7,101	1,730	1,255	1,630	.....	2,486
Bennington town	230,468	170,067	60,401	3,869	620	450	2,215	.....	584
Brookline town	264,789	217,919	46,870	2,628	720	522	460	.....	926
Deering town	201,503	161,125	40,378	2,936	565	565	1,100	.....	706
Francestown town	453,706	343,488	110,218	5,292	1,325	961	1,706	.....	1,300
Goffstown town	1,133,616	848,510	285,106	12,696	3,365	2,441	4,119	.....	2,771
Greenfield town	249,005	187,599	61,406	4,496	815	591	2,319	.....	771
Greenville town	634,354	535,796	98,558	7,112	1,450	1,052	3,010	.....	1,600
Hancock town	313,852	240,995	72,857	5,397	980	625	2,334	.....	1,458
Hillsboro town	951,894	732,251	219,643	18,640	2,410	1,748	9,995	.....	4,487
Hollis town	671,043	519,617	151,426	6,961	1,905	1,382	2,974	.....	700
Hudson town	583,002	508,753	74,249	8,259	1,745	1,266	3,311	.....	1,937
Litchfield town	246,859	168,575	78,284	1,500	770	490	140	.....	100
Lyndeboro town	284,326	230,818	53,508	4,571	730	530	2,311	.....	1,000
Manchester city	24,480,940	20,746,920	3,734,020	461,712	63,435	40,509	286,848	.....	70,920
Mason town	310,315	256,590	53,725	4,083	780	566	2,137	.....	600
Merrimack town	533,026	467,742	65,284	6,137	1,850	1,342	1,650	.....	1,295
Milford town	1,618,963	1,242,654	376,309	21,375	5,110	3,262	7,003	.....	6,000
Mont Vernon town	276,382	239,364	37,018	3,201	815	591	1,095	.....	700
Nashua city	9,976,638	8,497,598	1,479,040	198,302	28,500	20,681	129,171	.....	19,950
New Boston town	556,347	430,360	125,987	6,888	1,840	1,335	1,873	.....	1,840
New Ipswich town	533,716	487,466	46,250	9,679	1,405	1,020	5,754	.....	1,500
Pelham town	492,095	404,149	87,946	4,866	1,295	940	1,500	.....	1,131
Peterboro town	1,431,299	1,019,119	412,180	20,247	4,100	2,975	8,502	.....	4,670
Sharon town	67,008	60,845	6,163	1,158	180	131	572	.....	275
Temple town	170,624	133,160	37,464	2,428	520	377	867	.....	664
Weare town	707,120	550,560	156,560	9,092	2,295	1,665	2,601	.....	2,531
Wilton town	868,725	681,529	187,196	14,860	2,700	1,959	6,669	.....	3,532
Windsor town	38,088	31,801	6,287	442	120	87	151	.....	84
Merrimack	24,464,032	19,119,469	5,344,563	384,872	74,160	68,050	160,290	.....	82,372
Alleastown town	622,774	536,872	85,902	5,910	1,660	1,544	1,544	.....	1,162
Andover town	466,525	357,352	109,173	5,970	1,390	1,293	1,674	.....	1,613
Boscawen town	678,393	523,012	155,381	9,119	1,860	1,731	2,536	.....	2,992
Bow town	372,338	282,623	89,715	4,652	1,180	550	1,296	.....	1,626
Bradford town	435,447	303,640	131,807	7,210	1,270	1,181	3,426	.....	1,333
Canterbury town	484,130	407,440	76,690	5,245	1,465	1,363	1,392	.....	1,025
Chichester town	288,475	223,040	65,435	5,247	905	842	2,367	.....	1,133
Concord city	10,397,222	7,822,922	2,574,300	177,976	31,485	29,303	94,963	.....	22,225
Danbury town	229,994	181,606	48,388	2,946	745	693	886	.....	622
Dunbarton town	343,282	275,845	67,437	4,849	1,245	1,158	1,300	.....	1,146
Epsom town	344,690	268,734	75,956	5,499	1,090	1,014	1,983	.....	1,412
Franklin town	1,859,028	1,527,221	331,807	34,440	6,005	5,780	6,655	.....	16,000
Henniker town	620,129	499,950	120,179	8,382	1,925	1,791	2,616	.....	2,050
Hill town	163,006	128,112	34,894	2,812	525	488	1,082	.....	717

ASSESSED VALUATION OF PROPERTY TAXED AND AD VALOREM TAXATION, IN DETAIL: 1890—Continued.

COUNTIES AND MUNICIPALITIES.	ASSESSED VALUATION.			AD VALOREM TAXATION.					
	Total.	Real estate.	Personal property.	Total.	Levy, except for schools.			Levy for schools.	
					State.	County.	Municipal.	State.	County and minor division.
Merrimack—Continued.									
Hooksett town	$680,634	$596,042	$84,592	$8,129	$1,955	$1,817	$2,738	.....	$1,619
Hopkinton town	913,632	723,292	190,340	10,174	2,885	2,684	1,895	.....	2,710
London town	534,369	447,507	86,862	8,347	1,715	1,421	3,901	.....	1,310
Newbury town	240,194	183,147	57,047	2,621	730	679	562	.....	650
New London town	322,252	213,625	108,627	4,160	1,085	1,010	1,055	.....	1,010
Northfield town	501,274	437,525	63,749	6,063	1,265	1,177	2,225	.....	1,396
Pembroke town	1,133,538	922,026	211,512	11,516	3,195	2,464	3,323	.....	2,534
Pittsfield town	1,013,265	846,475	166,790	25,643	2,805	2,700	11,138	.....	9,000
Salisbury town	300,928	244,384	56,544	5,298	900	837	1,575	.....	1,986
Sutton town	337,048	259,558	77,490	5,232	1,005	927	2,297	.....	1,003
Warner town	669,050	503,388	165,662	10,478	2,160	2,011	3,457	.....	2,850
Webster town	286,273	220,942	65,331	2,974	940	874	502	.....	658
Wilmot town	226,142	183,189	42,953	3,980	770	718	1,902	.....	590
Rockingham	23,603,881	18,540,028	5,063,853	399,948	64,685	64,488	188,295	.....	82,480
Atkinson town	290,270	234,360	55,910	3,586	690	693	1,420	.....	783
Auburn town	252,408	210,682	41,726	3,373	745	749	976	.....	903
Brentwood town	284,883	205,125	79 758	2,931	770	773	799	.....	589
Candia town	325,596	282,787	42,809	6,637	1,220	1,226	2,991	.....	1,200
Chester town	367,343	299,334	68,009	5,191	1,180	1,185	1,700	.....	1,126
Danville town	180,855	156,176	24,679	2,885	505	507	1,288	.....	585
Deerfield town	457,161	371,694	85,467	6,200	1,500	1,507	903	.....	2,290
Derry town	875,562	728,916	146,646	12,928	2,370	2,382	5,617	.....	2,559
East Kingston town	230,196	184,422	45,774	2,868	535	538	1,284	.....	511
Epping town	660,820	549,206	111,614	10,981	1,725	1,733	5,348	.....	2,175
Exeter town	2,673,412	1,955,622	717,790	48,330	6,610	6,642	26,951	.....	8,127
Fremont town	243,425	209,461	33,964	2,580	600	603	882	.....	495
Greenland town	376,825	310,820	66,005	5,141	1,115	1,120	1,351	.....	1,555
Hampstead town	342,364	280,388	61,976	5,625	1,100	1,105	1,325	.....	2,095
Hampton Falls town	281,920	241,819	40,101	3,721	735	631	1,555	.....	800
Hampton town	635,102	575,324	59,778	9,306	1,520	1,527	4,495	.....	1,764
Kensington town	257,604	215,814	41,790	3,045	640	641	1,016	.....	748
Kingston town	339,935	282,490	57,445	5,994	850	854	3,395	.....	995
Londonderry town	557,670	441,606	116,064	8,695	1,865	1,874	2,951	.....	2,005
Newcastle town	160,376	141,612	18,764	3,415	450	452	2,013	.....	500
Newington town	203,540	179,315	24,225	2,884	580	582	1,322	.....	400
Newmarket town	1,128,472	932,610	195,862	18,895	2,710	2,325	9,760	.....	4,100
Newton town	359,334	295,290	64,044	6,258	795	799	3,421	.....	1,243
North Hampton town	576,477	521,572	54,905	8,175	1,470	1,477	2,549	.....	2,679
Northwood town	468,200	377,786	90,414	8,651	1,405	1,412	4,350	.....	1,484
Nottingham town	341,903	263,492	78,411	6,500	965	970	2,031	.....	2,534
Plaistow town	302,860	247,506	55,354	4,975	635	638	2,958	.....	744
Portsmouth city	7,136,210	5,009,687	2,126,523	139,095	20,115	20,213	73,767	.....	25,000
Raymond town	314,682	264,751	49,931	5,751	930	935	2,686	.....	1,200
Rye town	605,123	528,060	77,063	6,220	1,945	1,954	721	.....	1,600
Salem town	551,096	486,310	64,786	8,914	1,340	1,347	3,835	.....	2,392
Sandown town	165,200	139,040	26,160	3,464	445	447	2.167	.....	405
Seabrook town	226,962	210,667	16,295	6,730	640	643	3,647	.....	1,800
South Hampton town	218,936	195,851	23,085	2,852	500	502	1.070	.....	780
South Newmarket town	351,054	300,718	50,336	6,888	1,105	1,110	2,625	.....	2,048
Stratham town	516,434	416,045	100,389	5,036	1,455	1,462	800	.....	1,319
Windham town	343,671	293,670	50,001	5,228	925	930	2,326	.....	1,047
Strafford	19,503,911	15,197,062	4.306,849	389,296	54,875	72,904	197,593	.....	63,924
Barrington town	430,488	349,203	81,285	8,849	1,540	2,049	3.532	.....	1,728
Dover city	8,304,892	6,416,202	1,888,690	178,114	22,690	30,186	109,355	.....	15,883
Durham town	572,302	361,172	211,130	6,358	1,730	2,301	1,100	.....	1,227
Farmington town	1,491,102	1,039,760	451,342	38,464	4,200	5,587	24,037	.....	4.640
Lee town	300,398	227,624	72,774	2,967	1,045	1,295	300	.....	327
Madbury town	248,134	179,193	68.941	3,050	830	1,104	420	.....	696
Middleton town	91,159	79,600	11,559	1,559	305	405	537	.....	312
Milton town	514,270	422,000	92,270	7,271	1,455	1,936	2,861	.....	1,019
New Durham town	223,902	195,361	28,541	3,957	605	805	1,504	.....	1,043
Rochester town	3,010,716	2,420,388	590,328	70,306	8,495	11,300	31,212	.....	19,299
Rollinsford town	1,132,024	930,839	201,185	13,916	3,250	4,324	2,342	.....	4,000
Somersworth town	2,717,730	2,181,194	536,536	43,952	7,385	9,823	15,194	.....	11,550
Strafford town	466,794	394,526	72,268	10,533	1,345	1,789	5,199	.....	2,200
Sullivan	7,784,142	6.004,526	1,779,616	139,715	22,000	28,500	60,879	.....	28,336
Acworth town	311,138	238,974	72,164	4,869	1,030	1,334	1,424	.....	1,081
Charlestown town	788,561	605,250	183,311	9,856	2,340	3,031	1,685	.....	2,800
Claremont town	2,604,844	2,046,664	558,180	50,930	6,625	8,582	22,323	.....	13,400
Cornish town	453,582	342,382	111,200	7,149	1,245	1,613	3,219	.....	1,072
Croydon town	189,329	139,202	50,127	3,149	510	661	1,621	.....	357
Goshen town	146,589	115,811	30,778	2,885	430	557	1,397	.....	501
Grantham town	138,692	104,885	33,807	2,950	385	499	1,746	.....	320
Langdon town	232,122	174,244	57,878	2,727	735	952	525	.....	515
Lempster town	176,256	139,263	36,993	4,036	590	764	2,269	.....	413
Newport town	1,275,626	936,350	339,276	24,467	3,935	5,098	10,985	.....	4,449
Plainfield town	509,282	401,385	107,897	7,511	1,415	1,833	3,273	.....	990
Springfield town	144,102	114,649	29,453	3,743	430	557	2,455	.....	301
Sunapee town	280,226	221,687	58,539	5,926	740	959	3,349	.....	878
Unity town	248,285	196,558	51,727	3.778	745	965	1,400	.....	668
Washington town	285,508	227,222	58,286	5,739	845	1,095	3,208	.....	591

NEW JERSEY.

ASSESSED VALUATION.

The statutes provide that the assessor of every taxing district shall, between the 20th day of May and the 20th day of August of each year, take a true account and make out an exact list of the persons, lands, chattels, effects, and estates, including certainties made ratable by the law in that year, by which all assessments during the year shall be regulated and made.

Real estate includes all lands, all water power thereon, and all buildings affixed thereto, trees, mines, quarries, peat and marl beds, and all fisheries.

Personal property comprises goods and chattels of every description, including steamboats and other vessels, money debts due or owing from solvent debtors, public stocks, and stocks in corporations, whether such personal estate be within or without the state.

The following property is exempt from taxation: property and the bonds and other securities of the United States and the bonds and securities of the state which are by law exempt from taxation; the property of the counties, townships, cities, and boroughs of the state, and stocks and other personal estate owned by citizens of the state situate and being out of the state, upon which taxes shall have been actually assessed and paid within 12 months next before the day prescribed by law for commencing the assessment; all colleges, academies, or seminaries of learning, public libraries, schoolhouses, buildings erected and used for religious worship and the land whereon the same are situate necessary to the fair use and enjoyment thereof, not exceeding 5 acres for each one, the furniture thereof and the personal property used therein; the endowment or fund of any religious society, college, academy, seminary of learning, or public library, provided that no building so used which may be rented for such purposes and rent received by owner therefor shall be exempted; the stock of any corporation of the state, which by a charter or other contract with the state is expressly exempted from taxation; the stock of any corporation of the state, the capital whereof is made taxable to and against said corporation; pews in churches, graveyards, not exceeding 10 acres of ground, cemeteries, and all buildings erected thereon, and all buildings used exclusively for charitable purposes, with the land whereon the same are erected, and which may be necessary for the fair enjoyment thereof, and the furniture and personal property used therein; the funds of all charitable institutions and associations collected and held exclusively for the sick and disabled members thereof, or for the widows of deceased members, or for the education, support, and maintenance of the children of deceased members.

The assessors of the several taxing districts of each county are required to meet at the place of holding the court of common pleas in the county on the first Monday of September in each year for the purpose of equalizing the assessments of all property other than that used for railroad and canal purposes, which is annually assessed by the state board of assessors.

The taxable real and personal estate, whether owned by individuals or by corporations, is required to be assessed at its full and actual value.

The capital stock of certain companies, gross receipts of telegraph, telephone, express, and other companies, and gross premiums of insurance companies upon which the state levies ad valorem taxes for its own use are not included in the assessments reported, nor have the allowances for certain indebtedness been deducted from the assessments, as permitted by law, the gross assessment only being reported, as was done by the Tenth Census.

The assessment reported is that made in September, 1890, and does not include that of property used for railway and canal purpose, aggregating $197,643,818. The assessment of such property for 1880 is estimated by the commissioner of railroad taxation to have been not less than $130,000,000.

The aggregate of real and personal property, including railroad and canal property, taxable for state and local use, was therefore $893,859,866 in 1890 and $702,518,361 in 1880.

AD VALOREM TAXATION.

The taxation herein reported is that based upon the assessment for the year 1890, and embraces the state school, the county, and local levies. The state school tax was levied upon the basis of $5 for each child of lawful school age in each county. This is the only state levy against the assessed valuation of real and personal property, as herein reported, the taxation necessary for the general purposes of the state being levied entirely upon railway, canal, insurance, and other corporation property and values.

For the counties of Essex, Ocean, and Sussex the levies upon taxing districts for the state school tax and for the county tax are not stated separately in the printed reports, and the returns from the minor divisions in these counties invariably embrace the amount of tax levied for these purposes in one sum under the head of "County tax". As it could not be apportioned by the local officers, it was approximated by this office, and is doubtless in almost every instance correct, as the total state school tax paid by the county was reported, thus making it possible to compute the average rate of levy for that purpose in each of these counties and taxing districts.

The whole amount of state school tax is returned to the counties, 90 per cent of the amount to the counties paying it and the remaining 10 per cent to the counties upon a pro rata basis. The state also appropriated in 1890 for school purposes $100,000 from its general revenue.

There is no county school tax.

Local school taxation includes levies made by townships, cities, and districts for the maintenance of schools and the purchase of sites and erection of school buildings.

In addition to the taxation herein reported, the state annually levies upon the property used for railroad and canal purposes taxes for its own use and the use of the taxing districts within which such property is located. The total amount thus levied in 1890 for use of the state was $988,219 and for taxing districts $338,434, a total of $1,326,653, which amount, added to $12,776,872, reported in detail, makes the total levy for the year $14,103,525.

The ad valorem levy on railroad and canal property in 1880 can not be accurately stated, the taxes not being separated from those levied upon gross receipts, and no change from the total for 1880, as reported at the Tenth Census, therefore can be made.

ASSESSED VALUATION OF PROPERTY TAXED AND AD VALOREM TAXATION, IN DETAIL: 1890.

COUNTIES AND MUNICIPALITIES.	ASSESSED VALUATION.			AD VALOREM TAXATION.					
					Levy, except for schools.			Levy for schools.	
	Total.	Real estate.	Personal property.	Total.	State.	County.	Municipal.	State.	County and minor division.
The State	$696,216,048	$562,375,791	$133,840,257	$12,776,872	.....	$3,037,853	$6,662,877	$1,995,260	$1,080,882
Atlantic	7,872,818	7,031,479	841,339	235,866	.....	45,134	130,667	23,879	36,186
Absecon village	161,625	135,450	26,175	2,680	.....	1,081	400	499	700
Atlantic city	4,503,896	4,111,171	392,725	171,698	.....	24,270	108,674	13,754	25,000
Buena Vista township	235,975	224,275	11,700	5,155	.....	1,547	2,638	714	256
Egg Harbor city	271,788	237,988	33,800	7,265	.....	1,432	3,177	806	1,850
Egg Harbor township	392,775	322,775	70,000	4,687	.....	2,574	900	1,187	26
Galloway township	417,150	373,775	43,375	5,173	.....	2,719	.....	1,254	1,200
Hamilton township	358,675	276,325	82,350	7,369	.....	2,374	2,900	1,095	1,000
Hammonton township (a)	647,100	564,150	82,950	14,997	.....	3,333	5,400	1,889	4,375
Linwood borough	80,947	64,222	16,725	784	.....	536	.....	248	(b)
Mullica township	223,045	206,590	16,455	4,629	.....	1,434	2,113	662	420
Pleasantville borough	214,810	177,410	37,400	3,641	.....	1,389	1,091	641	520
Somers Point borough	57,132	52,908	4,224	1,231	.....	381	458	177	215
South Atlantic City borough	106,500	105,000	1,500	2,941	.....	719	1,566	332	324
Weymouth township	201,400	179,440	21,960	3,616	.....	1,345	1,350	621	300
Bergen	17,047,589	15,037,509	2,010,080	383,728	.....	c115,898	d138,897	52,340	76,593
Boiling Springs township	258,935	232,305	26,630	7,588	.....	1,796	1,850	942	3,000
Englewood township	2,409,000	2,142,900	266,100	60,999	.....	16,072	24,818	6,915	13,194
Franklin township	1,004,625	921,975	82,650	16,518	.....	6,939	3,258	3,161	3,160
Hackensack town (e)	1,634,605	1,369,855	264,750	58,070	.....	10,920	28,625	5,116	13,409
Harrington township	1,191,850	1,042,100	149,750	21,798	.....	8,246	6,532	3,624	3,396
Hohokus township	857,830	753,055	104,775	13,597	.....	5,950	4,638	2,608	401
Lodi township	889,533	777,898	111,635	22,476	.....	6,215	6,200	3,308	6,753
Midland township	999,225	841,925	157,300	17,518	.....	6,948	5,845	2,987	1,738
Orvil township	770,700	673,400	97,300	13,426	.....	5,342	4,796	2,346	942
Palisade township	1,171,320	1,024,120	147,200	24,999	.....	7,777	9,236	3,492	4,494
Ridgefield township	1,767,960	1,582,060	185,900	42,689	.....	11,551	18,282	5,152	7,704
Ridgewood township	769,775	701,175	68,600	14,808	.....	5,290	4,200	2,355	2,963
Rutherford borough	935,985	869,015	66,970	25,799	.....	6,312	9,300	2,622	7,565
Saddle River township	756,400	690,050	66,350	12,691	.....	5,285	2,688	2,498	2,220
Union township	437,171	406,801	30,370	12,259	.....	3,033	5,073	1,512	2,641
Washington township	1,192,675	1,008,875	183,800	18,493	.....	8,222	3,556	3,702	3,013
Burlington	27,502,786	21,235,754	6,267,032	340,341	.....	151,055	95,298	78,945	15,043
Bass River township	248,250	203,575	44,675	4,232	.....	1,555	1,864	813	.....
Beverly city	518,615	479,090	39,525	8,686	.....	3,089	3,257	1,615	725
Beverly township	558,635	516,320	42,315	8,183	.....	3,430	1,987	1,793	973
Bordentown city	f1,116,592	f1,041,592	f75,000	18,175	.....	6,438	7,277	3,361	1,099
Bordentown township	1,625,144	1,408,469	216,675	9,912	.....	2,933	4,941	1,537	501
Burlington city	g2,499,274	g2,100,000	g399,274	35,039	.....	12,346	16,245	6,448	(h)
Burlington township	g3,344,361	g2,721,760	g622,601	16,365	.....	4,177	10,000	2,188	(h)
Chesterfield township	1,255,459	954,905	300,554	12,446	.....	6,815	1,907	3,562	162
Chester township	2,327,551	1,722,150	605,401	28,953	.....	14,780	4,888	7,725	1,500
Cinnaminson township	1,005,041	918,401	86,640	15,019	.....	6,383	1,300	3,336	4,000
Delran township	540,935	483,385	57,550	7,033	.....	3,435	1,526	1,795	277
Easthampton township	423,962	255,912	168,050	4,750	.....	2,371	1,140	1,239	.....
Evesham township	987,660	722,067	265,593	8,656	.....	5,318	308	2,780	250
Florence township	567,237	487,357	79,880	5,904	.....	3,281	908	1,715	.....
Little Egg Harbor township	416,837	317,887	98,950	5,470	.....	2,515	1,640	1,315	.....
Lumberton township	992,820	777,937	214,883	11,056	.....	5,652	1,300	2,954	1,150
Mansfield township	1,204,906	897,643	307,263	10,6.9	.....	5,917	1,500	3,092	100
Medford township	1,300,054	884,957	415,097	12,945	.....	6,807	2,581	3,557	.....
Mount Laurel township	1,349,306	918,858	430,448	12,481	.....	6,986	1,600	3,651	244
New Hanover township	1,533,362	1,197,839	335,523	14,938	.....	8,326	2,260	4,352	.....
Northampton township	2,276,954	1,597,346	679,608	35,917	.....	12,243	14,275	6,399	3,000
Pemberton borough	(i)	(i)	(i)	606	.....	.....	606	.....	.....
Pemberton township	1,016,000	691,000	325,000	7,862	.....	3,981	1,800	2,081	.....
Randolph township	122,862	108,737	14,125	1,728	.....	763	350	399	216
Shamong township	297,400	248,025	49,375	4,200	.....	1,888	1,325	987	.....

a Coextensive with Hammonton town.
b Included in Egg Harbor tax.
c County poor and bounty tax included.
d Road tax included.
e New Barbadoes township and Hackensack town coextensive.
f Included in Bordentown township.
g Burlington city valuation included in Burlington township.
h Included under "municipal".
i Included in Pemberton township.

ASSESSED VALUATION OF PROPERTY TAXED AND AD VALOREM TAXATION, IN DETAIL: 1890—Continued.

COUNTIES AND MUNICIPALITIES.	ASSESSED VALUATION.			AD VALOREM TAXATION.					
	Total.	Real estate.	Personal property.	Total.	Levy, except for schools.			Levy for schools.	
					State.	County.	Municipal.	State.	County and minor division.
Burlington—Continued.									
Southampton township	$1,154,470	$761,850	$392,620	$10,001	.....	$5,287	$1,950	$2,764	.....
Springfield township	1,379,360	1,122,404	256,956	15,787	.....	8,332	3,100	4,355	.....
Washington township	56,150	49,150	7,000	1,154	.....	357	611	186	.....
Westhampton township	514,625	386,450	128,175	4,944	.....	2,784	705	1,455	.....
Willingboro township	322,850	244,300	78,550	4,830	.....	1,837	1,247	960	$786
Woodland township	161,980	157,980	4,000	2,460	.....	1,029	900	531	.....
Camden	27,356,996	24,785,392	2,571,604	608,007	.....	174,968	216,238	83,282	133,519
Camden city	17,942,050	16,741,770	1,200,280	442,987	.....	114,829	172,828	54,536	100,794
Center township	574,400	502,515	71,885	7,343	.....	3,725	1,034	1,782	802
Collingswood borough	(a)	(a)	(a)	800	.....	(a)	800	(a)	(a)
Delaware township	1,054,226	880,117	174,109	14,163	.....	6,722	3,000	3,215	1,226
Gloucester city	1,869,960	1,428,760	441,200	35,810	.....	11,968	14,399	5,703	3,740
Gloucester township	977,430	856,530	120,900	12,648	.....	6,230	2,149	2,981	1,288
Haddonfield borough	(a)	(a)	(a)	4,530	.....	(a)	4,530	(a)	(a)
Haddon township	2,006,575	1,690,555	316,020	28,795	.....	12,792	1,700	6,120	8,183
Merchantville borough	439,000	399,490	39,510	11,439	.....	2,815	4,485	1,339	2,800
Stockton township	1,425,445	1,321,195	104,250	28,101	.....	9,083	2,945	4,348	11,725
Waterford township	530,010	472,335	57,675	12,217	.....	3,377	5,078	1,617	2,145
Winslow township	537,900	492,125	45,775	9,174	.....	3,427	3,290	1,641	816
Cape May	4,379,283	3,881,116	498,167	105,044	.....	19,316	62,301	14,515	8,912
Anglesea borough	195,550	189,451	6,099	5,444	.....	875	2,911	658	1,000
Cape May city	1,400,000	1,300,000	100,000	45,554	.....	6,265	32,331	4,708	2,250
Cape May Point borough	160,000	160,000	.....	1,254	.....	716	.....	538	.....
Dennis township	452,632	355,369	97,263	5,801	.....	1,884	1,900	1,416	601
Holly Beach borough	170,169	165,829	4,340	4,809	.....	762	3,125	572	350
Lower township	267,000	240,000	27,000	4,361	.....	1,195	2,275	891	.....
Middle township	668,400	576,700	91,700	8,137	.....	2,933	3,000	2,204	.....
Ocean City borough	235,000	223,000	12,000	8,319	.....	1,051	4,633	790	1,845
Sea Isle borough	263,930	257,895	6,035	11,725	.....	1,182	7,473	895	2,175
Upper township	417,602	278,602	139,000	6,842	.....	1,786	3,023	1,342	691
West Cape May borough	149,000	134,270	14,730	2,798	.....	667	1,630	501	.....
Cumberland	16,823,505	11,816,656	5,006,849	245,535	.....	62,000	88,069	47,120	48,346
Bridgeton city	5,082,843	3,670,005	1,412,838	73,841	.....	19,228	30,000	14,613	10,000
Commercial township	610,365	444,710	165,655	6,169	.....	2,369	2,000	1,800	.....
Deerfield township	1,160,556	868,018	292,538	8,793	.....	3,973	1,800	3,020	.....
Downe township	416,592	342,422	74,170	5,639	.....	1,575	1,817	1,197	1,050
Fairfield township	645,190	476,400	168,790	5,596	.....	2,295	1,557	1,744	.....
Greenwich township	721,769	494,809	226,960	7,132	.....	2,563	1,865	1,947	757
Hopewell township	1,226,224	913,884	312,340	11,061	.....	4,310	3,300	3,275	176
Landis township	648,575	622,000	26,575	11,428	.....	2,800	5,435	2,128	1,065
Lawrence township	769,535	528,035	241,500	8,504	.....	2,787	2,310	2,118	1,289
Maurice River township	840,260	578,260	262,000	10,713	.....	2,830	3,582	2,151	2,150
Millville city	3,425,285	1,871,293	1,553,992	66,414	.....	12,524	21,995	9,520	22,375
Stow Creek township	628,641	442,975	185,666	5,510	.....	1,950	1,959	1,482	119
Vineland borough	647,670	563,845	83,825	24,735	.....	2,796	10,449	2,125	9,365
Essex	147,193,335	119,007,510	28,185,825	2,831,180	.....	458,566	1,742,852	425,729	204,033
Belleville township	1,331,000	1,189,000	142,000	24,027	.....	4,107	13,832	3,812	2,276
Bloomfield township	3,389,275	2,862,975	526,300	83,302	.....	10,476	48,800	9,726	14,300
Caldwell township	1,502,400	1,204,900	297,500	18,609	.....	4,620	6,200	4,289	3,500
Clinton township	781,595	755,395	26,200	19,812	.....	2,446	6,750	2,270	b8,316
East Orange township	8,418,060	7,341,200	1,076,860	230,190	.....	26,320	146,699	24,439	32,732
Franklin township	538,600	508,100	30,500	14,608	.....	1,897	7,950	1,761	3,000
Irvington village	791,500	703,000	88,500	8,426	.....	2,503	3,600	2,323	.....
Livingston township	604,500	523,400	81,100	7,468	.....	1,853	3,070	1,720	825
Milburn township	1,300,575	1,131,350	169,225	13,699	.....	4,019	5,950	3,730	.....
Montclair township	3,598,000	3,212,000	386,000	98,739	.....	11,241	53,126	10,437	23,935
Newark city	112,512,530	88,526,640	23,985,890	2,038,878	.....	350,353	1,261,845	325,265	101,415
Orange city	6,732,600	5,950,500	782,100	170,501	.....	20,847	122,300	19,354	8,000
South Orange township	2,763,750	2,459,000	304,750	29,923	.....	8,670	7,500	8,049	5,704
South Orange borough	(c)	(c)	(c)	16,200	.....	(c)	16,200	(c)	.....
West Orange township	2,928,950	2,640,050	288,900	56,798	.....	9,214	39,030	8,554	.....
Gloucester	17,610,212	12,564,994	5,045,218	160,889	.....	50,000	44,238	47,701	18,950
Clayton borough	(d)	(d)	(d)	2,000	.....	(d)	2,000	(d)	(d)
Clayton township	1,068,015	743,790	324,225	11,974	.....	3,055	4,755	2,914	1,250
Deptford township	1,176,200	945,000	231,200	11,734	.....	3,574	2,900	3,410	1,850
East Greenwich township	917,959	606,906	311,053	6,931	.....	2,560	1,603	2,442	326
Franklin township	636,550	566,650	69,900	5,319	.....	2,159	1,100	2,060	.....
Glassboro township	1,230,137	785,325	444,812	12,513	.....	3,616	4,547	3,450	900
Greenwich township	1,234,896	838,443	396,453	10,215	.....	3,464	2,300	3,305	1,146
Harrison township	1,410,188	878,546	531,642	8,996	.....	3,685	600	3,515	1,196
Logan township	1,349,765	936,803	412,962	10,126	.....	3,633	2,060	3,466	967
Mantua township	1,051,320	739,925	311,395	9,103	.....	2,967	1,722	2,831	1,583
Monroe township	720,375	573,700	146,675	7,094	.....	2,264	1,640	2,160	1,030
South Harrison township	867,400	566,800	300,600	6,663	.....	2,262	1,750	2,158	493
Washington township	795,873	622,435	173,438	7,549	.....	2,392	2,100	2,282	775
West Deptford township	1,219,104	898,841	320,263	9,089	.....	3,392	2,461	3,236	.....
Woodbury city	2,193,800	1,686,100	507,700	30,984	.....	6,593	12,000	6,290	6,101
Woolwich township (e)	1,738,630	1,175,730	562,900	10,599	.....	4,384	700	4,182	1,333

a Included in Haddon township.
b Includes school tax of Irvington village.
c Included in South Orange township.
d Included in Clayton township.
e Coextensive with Swedesboro town.

ASSESSED VALUATION OF PROPERTY TAXED AND AD VALOREM TAXATION, IN DETAIL: 1890—Continued.

COUNTIES AND MUNICIPALITIES.	ASSESSED VALUATION.			AD VALOREM TAXATION.					
	Total.	Real estate.	Personal property.	Total.	Levy, except for schools.			Levy for schools.	
					State.	County.	Municipal.	State.	County and minor division.
Hudson	$121,770,171	$112,599,262	$9,170,909	$3,205,022	.....	$675,067	$2,048,950	$374,529	$106,476
Bayonne city	9,388,039	8,837,397	550,642	214,210	.....	52,040	108,295	28,875	25,000
Guttenberg town	479,600	460,275	19,325	5,536	.....	2,659	1,000	1,475	402
Harrison city	2,703,570	2,468,170	235,400	71,046	.....	14,987	44,934	8,315	2,810
Hoboken city	18,898,462	17,298,200	1,600,262	426,360	.....	104,758	220,476	58,126	43,000
Jersey city	76,121,955	70,414,205	5,707,750	2,206,387	.....	421,959	1,550,300	234,128	(a)
Kearney township	3,046,300	2,479,050	567,250	82,527	.....	16,887	49,270	9,370	7,000
North Bergen township	2,348,445	2,225,265	123,180	26,981	.....	13,017	2,341	7,223	4,400
Union town	2,198,450	2,035,350	163,100	46,049	.....	12,187	15,100	6,762	12,000
Union township	1,425,750	1,361,750	64,000	16,989	.....	7,971	3,269	4,385	1,364
Weehawken township	2,333,150	2,303,800	29,350	53,610	.....	12,934	28,500	7,176	5,000
West Hoboken township	2,826,450	2,715,800	110,650	55,327	.....	15,668	25,465	8,694	5,500
Hunterdon	27,298,865	17,046,145	10,252,720	227,469	.....	85,000	71,724	65,893	4,852
Alexandria township	1,049,119	686,584	362,535	8,670	.....	3,147	3,000	2,441	82
Bethlehem township	1,403,880	963,650	440,230	10,131	.....	4,526	1,947	3,509	149
Clinton borough	825,673	444,925	380,748	7,259	.....	2,678	1,605	2,076	900
Clinton township	1,764,465	1,068,390	696,075	17,328	.....	5,051	7,359	3,915	1,003
Delaware township	2,278,800	1,458,000	820,800	17,417	.....	7,220	4,600	5,597	.....
East Amwell township	1,374,936	784,625	590,311	9,909	.....	4,174	2,500	3,235	.....
Franklin township	1,302,194	792,883	509,311	11,015	.....	4,064	5,800	3,151	.....
Frenchtown borough	729,007	371,110	357,897	6,037	.....	2,469	1,470	1,914	184
High Bridge township	1,125,093	736,639	388,454	10,213	.....	3,161	4,600	2,452	.....
Holland township	1,335,321	883,094	452,227	12,808	.....	4,556	3,944	3,531	777
Kingwood township	1,293,024	767,476	525,548	10,056	.....	3,834	3,250	2,972	.....
Lambertville city	2,402,520	1,504,695	897,825	22,602	.....	7,659	7,394	5,939	1,610
Lebanon township	1,096,950	785,930	311,020	10,847	.....	3,519	4,600	2,728	.....
Raritan township	3,915,730	2,210,455	1,705,275	30,894	.....	12,080	9,450	9,364	.....
Readington township	2,480,233	1,557,887	922,346	15,684	.....	7,020	3,225	5,439	.....
Tewksbury township	1,133,585	894,572	239,013	12,121	.....	4,210	4,500	3,264	147
Union township	1,000,479	646,099	354,380	7,764	.....	3,134	2,200	2,430	.....
West Amwell township	787,856	489,131	298,725	6,714	.....	2,498	2,280	1,936	.....
Mercer	43,302,484	31,505,954	11,796,530	608,865	.....	151,175	325,279	125,147	7,264
East Windsor township	1,816,737	1,177,940	638,797	15,042	.....	5,626	2,527	4,657	2,232
Ewing township	1,246,688	989,380	257,308	10,570	.....	4,545	2,200	3,762	63
Hamilton township	2,661,954	2,051,243	610,711	21,721	.....	8,996	4,300	7,447	978
Hightstown borough	(b)	(b)	(b)	2,000	.....	(b)	2,000	(b)	(b)
Hopewell township	3,664,815	2,206,754	1,458,061	20,533	.....	10,380	307	8,593	1,253
Lawrence township	1,095,839	850,973	244,866	9,577	.....	3,735	2,600	3,092	150
Princeton borough	(c)	(c)	(c)	12,500	.....	(c)	12,500	(c)	.....
Princeton township	2,730,970	1,964,415	766,555	27,790	.....	9,782	7,600	8,098	2,310
Trenton city	28,033,248	20,800,676	7,232,572	474,001	.....	101,848	d287,840	84,313	.....
Washington township	869,262	652,870	216,392	6,416	.....	2,635	1,600	2,181	.....
West Windsor township	1,182,971	811,703	371,268	8,715	.....	3,628	1,805	3,004	278
Middlesex	25,818,855	21,562,754	4,256,101	450,244	.....	132,675	211,423	61,590	44,556
Cranbury township	1,050,300	732,850	317,450	7,841	.....	4,382	1,430	2,029	.....
East Brunswick township	1,099,970	951,775	148,195	12,240	.....	5,611	3,700	2,599	1,330
Dunellen borough	(e)	(e)	(e)	1,000	.....	(e)	1,000	(e)	(e)
Madison township	413,342	352,671	60,671	5,522	.....	2,077	2,400	1,045	.....
Monroe township	1,358,800	1,159,200	199,600	12,268	.....	6,060	3,400	2,808	.....
New Brunswick city	10,050,000	7,900,000	2,150,000	247,698	.....	54,667	146,102	25,357	21,572
North Brunswick township	608,260	501,610	106,650	5,359	.....	3,166	200	1,464	529
Perth Amboy city (f)	2,565,750	2,463,400	102,350	49,766	.....	13,799	25,642	6,400	3,925
Piscataway township (g)	2,003,121	1,623,896	379,225	25,926	.....	9,251	8,667	4,289	3,719
Raritan township	1,791,650	1,630,150	161,500	24,038	.....	8,917	6,105	4,134	4,882
Sayreville township	714,550	637,800	76,750	7,609	.....	3,670	500	1,698	1,741
South Amboy township (h)	1,006,000	855,600	150,400	10,467	.....	4,907	1,927	2,273	1,360
South Brunswick township	1,298,140	1,050,725	247,415	12,423	.....	6,268	2,700	2,904	551
Woodbridge township	1,858,972	1,703,077	155,895	27,087	.....	9,900	7,650	4,590	4,947
Monmouth	43,164,829	34,880,169	8,284,660	501,105	.....	160,688	179,675	118,278	42,464
Asbury Park borough	(i)	(i)	(i)	16,553	.....	(i)	16,553	(i)	.....
Atlantic Highlands borough	(j)	(j)	(j)	1,000	.....	(j)	1,000	(j)	.....
Atlantic township	1,228,900	867,300	361,600	8,747	.....	3,655	2,400	2,692	.....
Eatontown township	1,899,640	1,610,507	289,133	17,641	.....	7,287	3,650	5,369	1,335
Freehold town	(k)	(k)	(k)	6,019	.....	(k)	6,019	(k)	.....
Freehold township	3,790,000	2,500,000	1,290,000	32,315	.....	11,604	12,162	8,549	.....
Holmdel township	1,447,825	997,433	450,392	11,297	.....	4,892	2,769	3,603	33
Howell township	1,313,369	1,003,117	310,252	12,993	.....	4,079	3,996	3,005	1,913
Keyport town	(l)	(l)	(l)	1,042	.....	(l)	1,042	(l)	(l)
Long Branch town	(m)	(m)	(m)	36,500	.....	(m)	36,500	(m)	(m)
Manalapan township	1,287,550	1,079,750	207,800	11,742	.....	4,691	3,547	3,455	49
Manasquan town	(n)	(n)	(n)	700	.....	(n)	700	(n)	(n)
Marlboro township	1,067,400	o867,400	o200,000	10,297	.....	4,490	2,500	3,307	.....
Matawan township	1,024,870	773,150	251,720	9,185	.....	4,468	1,227	3,290	200
Middletown township	3,692,720	2,935,865	756,855	30,563	.....	12,840	7,208	9,460	1,055
Millstone township	1,081,187	946,477	134,710	9,769	.....	4,072	2,300	2,997	400
Neptune township	3,284,568	2,771,212	513,356	37,029	.....	11,771	8,495	8,673	8,090
Ocean township	9,583,950	8,534,950	1,049,000	122,668	.....	38,100	32,500	28,068	24,000
Ocean Grove town	(i)	(i)	(i)	735	.....	(i)	735	(i)	(i)

a City school tax included under "municipal".
b Included in East Windsor township.
c Included in Princeton township.
d Levy for schools included.
e Included in Piscataway township.
f Coextensive with Perth Amboy township.
g Including Dunellen borough.
h Coextensive with South Amboy borough.
i Included in Neptune township.
j Included in Middletown township.
k Included in Freehold township.
l Included in Raritan township.
m Included in Ocean township.
n Included in Wall township.
o The total valuation only was reported; the division into real estate and personal property is estimated by this office.

ASSESSED VALUATION OF PROPERTY TAXED AND AD VALOREM TAXATION, IN DETAIL: 1890—Continued.

COUNTIES AND MUNICIPALITIES.	ASSESSED VALUATION.			AD VALOREM TAXATION.					
	Total.	Real estate.	Personal property.	Total.	Levy, except for schools.			Levy for schools.	
					State.	County.	Municipal.	State.	County and minor division.
Monmouth—Continued.									
Raritan township	$1,784,483	$1,285,255	$499,228	$14,321	.....	$5,965	$3,866	$4,282	$208
Red Bank town	(a)	(a)	(a)	(a)	.....	(a)	(a)	(a)	(a)
Shrewsbury township	4,860,758	4,148,568	712,190	52,047	.....	20,751	16,000	15,296	.....
Upper Freehold township	2,596,409	1,689,085	907,324	21,610	.....	8,359	6,826	6,159	266
Wall township	3,221,200	2,870,100	351,100	36,332	.....	13,664	7,680	10,073	4,915
Morris	22,474,473	18,248,791	4,225,682	268,934	.....	102,000	73,508	68,412	25,014
Boonton city (b)	(b)	(b)	(b)	3,388	.....	(b)	3,388	(b)	(b)
Boonton township	1,026,700	850,950	175,750	15,713	.....	4,805	4,468	3,227	3,213
Chatham township	1,175,234	1,038,134	137,100	13,664	.....	5,558	4,371	3,735	.....
Chester township	1,083,040	793,050	289,990	10,943	.....	4,441	2,950	2,981	571
Hanover township	2,042,560	1,668,950	373,610	21,056	.....	9,476	4,551	6,314	715
Jefferson township	589,575	415,975	173,600	5,297	.....	2,764	600	1,861	72
Madison borough	1,704,132	1,437,750	266,382	23,541	.....	8,103	10,000	5,438	.....
Mendham township	808,245	657,995	150,250	7,641	.....	3,135	2,300	2,106	100
Morristown city	c6,697,550	6,594,550	103,000	69,536	.....	d23,759	21,245	d15,932	d8,600
Morris township	6,333,300	5,102,300	1,231,000	13,073	.....	d5,940	1,000	d3,983	d2,150
Mount Olive township	799,225	665,065	134,160	6,183	.....	3,340	200	2,243	400
Mountville township	540,775	455,525	85,450	7,237	.....	2,454	2,764	1,644	375
Passaic township	645,000	475,000	170,000	6,033	.....	2,446	500	1,644	1,443
Pequannoc township	819,697	739,872	79,825	10,021	.....	3,828	2,253	2,570	1,370
Randolph township	1,540,225	1,270,350	269,875	14,802	.....	7,244	2,700	4,858	.....
Rockaway township	1,134,800	960,550	174,250	19,236	.....	5,432	4,153	3,646	6,005
Roxbury township	863,500	721,340	142,160	8,828	.....	3,983	2,170	2,675	.....
Washington township	1,368,465	996,185	372,280	12,742	.....	5,292	3,895	3,555	.....
Ocean	4,820,004	4,033,086	786,918	73,630	.....	25,977	25,384	13,573	8,696
Bayhead borough	169,025	161,675	7,350	3,264	.....	1,002	1,537	525	200
Berkley township	258,100	248,500	9,600	4,574	.....	1,487	1,610	777	700
Brick township	1,020,100	870,400	149,700	14,594	.....	5,851	3,100	3,060	2,583
Dover township	641,575	494,680	146,895	12,566	.....	3,218	6,065	1,683	1,600
Eagleswood township	212,930	183,265	29,665	2,820	.....	1,218	968	634	.....
Island Heights borough	167,677	157,462	4,215	1,478	.....	972	(e)	506	.....
Jackson township	360,979	294,999	65,980	3,857	.....	1,770	1,162	925	.....
Lacey township	210,485	180,810	29,675	3,050	.....	1,216	1,000	634	200
Lavalette borough	31,295	30,795	500	2,497	.....	188	1,200	98	1,011
Manchester township	218,624	190,119	28,505	2,559	.....	1,172	625	612	150
Ocean township	111,001	82,968	28,033	1,485	.....	663	325	347	150
Plumsted township	624,986	419,446	205,540	7,117	.....	2,642	2,792	1,381	302
Point Pleasant borough	435,310	411,290	24,050	7,438	.....	2,521	2,000	1,317	1,600
Stafford township	193,087	162,527	30,560	3,141	.....	1,078	1,300	563	200
Union township	170,800	144,150	26,650	3,190	.....	979	1,700	511	.....
Passaic	37,991,435	32,066,076	5,925,359	1,089,264	.....	220,129	601,944	112,154	155,037
Acquackanonck township	1,258,095	1,165,245	92,850	22,071	.....	7,322	7,611	3,733	3,405
Little Falls township	585,265	497,965	87,300	8,538	.....	3,427	f2,477	1,747	887
Manchester township	699,300	613,150	86,150	12,623	.....	4,094	f3,170	2,408	2,951
Passaic city	4,451,135	3,939,535	511,600	123,857	.....	25,523	f85,322	13,012	(g)
Paterson city	28,824,280	23,905,471	4,918,809	880,540	.....	166,938	f483,145	85,103	145,354
Pompton township	803,975	700,875	103,100	20,935	.....	4,707	13,085	2,087	1,056
Wayne township	812,060	733,985	78,075	12,530	.....	4,855	3,900	2,400	1,375
West Milford township	557,325	509,850	47,475	8,170	.....	3,263	3,234	1,664	9
Salem	18,552,548	11,826,195	6,726,353	142,154	.....	36,796	53,522	48,311	3,525
Elsinboro township	550,015	422,680	127,335	4,235	.....	1,200	(e)	1,535	1,500
Lower Alloways Creek township	1,083,542	670,643	412,899	6,168	.....	2,048	1,500	2,620	.....
Lower Penns Neck township	1,039,502	691,434	348,068	8,335	.....	2,056	3,648	2,631	.....
Mannington township	1,804,958	1,348,558	456,400	12,661	.....	3,800	4,000	4,861	.....
Oldmans township	1,018,020	631,586	386,434	6,995	.....	1,890	2,688	2,417	.....
Pilesgrove township (h)	3,201,750	1,920,275	1,281,475	20,691	.....	6,416	6,068	8,207	.....
Pittsgrove township	922,635	654,079	268,556	8,973	.....	1,844	3,345	2,359	1,425
Quinton township	880,135	598,515	281,620	6,559	.....	1,737	2,600	2,222	.....
Salem city	4,141,075	2,325,450	1,815,625	42,743	.....	8,161	22,780	11,802	.....
Upper Alloways Creek township	1,015,250	684,250	331,000	6,116	.....	1,977	1,608	2,531	.....
Upper Penns Neck township	1,155,899	758,370	397,529	9,247	.....	2,400	3,300	2,947	600
Upper Pittsgrove township	1,739,767	1,120,355	619,412	9,431	.....	3,267	1,985	4,179	.....
Somerset	20,621,855	13,943,500	6,678,355	208,994	.....	76,484	62,089	52,591	17,830
Bedminster township	1,428,004	939,175	488,829	13,047	.....	5,372	4,100	3,531	44
Bernard township	1,745,535	1,348,185	397,350	19,299	.....	7,215	7,342	4,742	.....
Bloomington borough (i)	.....	.....	.....	.....	.....	.....	.....	.....	.....
Branchburg township	1,281,468	771,183	510,285	12,023	.....	4,324	4,505	2,831	363
Bridgewater township	7,195,833	4,410,051	2,785,782	67,107	.....	24,305	d16,500	18,302	d8,000
Franklin township	2,628,778	1,846,307	782,471	22,878	.....	10,685	4,555	7,024	614
Hillsboro township	2,682,815	1,720,562	962,253	19,663	.....	9,390	4,100	6,173	.....
Montgomery township	1,400,202	969,187	431,015	10,698	.....	4,906	2,567	3,225	.....
North Plainfield township	1,902,250	1,640,700	261,550	32,965	.....	8,722	12,200	5,734	6,309
Raritan borough (j)	.....	.....	.....	.....	.....	.....	.....	.....	.....
Somerville borough (j)	(j)	(j)	(j)	6,700	.....	(j)	4,200	(j)	2,500
Warren township	356,970	298,150	58,820	4,614	.....	1,565	2,020	1,029	.....

a Included in Shrewsbury township.
b Included partly in Boonton and partly in Hanover townships.
c Local assessment of city as reported to state controller.
d Estimated.
e No municipal tax.
f Includes county road tax.
g Levy for schools included under "municipal".
h Includes Woodstown borough.
i Included in Franklin township.
j Included in Bridgewater township.

ASSESSED VALUATION OF PROPERTY TAXED AND AD VALOREM TAXATION, IN DETAIL: 1890—Continued.

COUNTIES AND MUNICIPALITIES.	ASSESSED VALUATION.			AD VALOREM TAXATION.					
					Levy, except for schools.			Levy for schools.	
	Total.	Real estate.	Personal property.	Total.	State.	County.	Municipal.	State.	County and minor division.
Sussex	$12,440,852	$8,290,837	$4,150,015	$114,217	.....	$34,896	$34,700	$31,910	$12,711
Andover township	730,750	515,475	215,275	6,554	.....	1,970	1,800	1,799	985
Byram township	595,318	474,644	120,674	8,449	.....	1,908	1,900	1,741	2,900
Frankford township	949,890	582,700	367,190	7,269	.....	2,416	2,400	2,203	250
Green township	725,740	472,824	252,916	5,319	.....	1,932	1,500	1,762	125
Hampton township	661,022	415,323	245,699	5,191	.....	1,825	1,700	1,666	.....
Hardyston township	788,307	638,307	150,000	9,659	.....	2,325	3,646	2,212	1,476
Lafayette township	620,949	422,935	198,014	4,723	.....	1,729	1,068	1,576	350
Montague township	313,535	232,785	80,750	4,338	.....	948	1,250	865	1,275
Newton town (a)	1,924,530	1,019,655	904,875	19,197	.....	5,327	6,713	4,857	2,300
Sandyston township	443,200	310,050	133,150	3,492	.....	1,095	1,400	997	.....
Sparta township	878,900	704,250	174,650	8,467	.....	2,860	1,800	2,607	1,200
Stilwater township	758,158	505,071	253,087	6,201	.....	2,169	2,050	1,982	.....
Vernon township	599,750	426,150	173,600	6,728	.....	1,989	2,573	1,816	350
Wallpack township	272,048	182,598	89,450	1,404	.....	683	100	621	.....
Wantage township	2,178,755	1,388,070	790,685	17,226	.....	5,720	4,800	5,206	1,500
Union	30,604,558	26,121,225	4,483,333	750,174	.....	202,841	370,977	90,210	86,146
Clark township	239,600	214,450	25,150	3,359	.....	1,543	950	726	140
Cranford township	516,000	464,000	52,000	11,010	.....	3,304	2,950	1,556	3,200
Elizabeth city	14,504,618	12,574,060	1,930,558	401,613	.....	b93,109	245,881	42,623	20,000
Fanwood township	687,125	511,100	176,025	17,807	.....	6,483	5,665	2,019	3,640
Linden township	1,473,650	1,263,925	209,725	20,075	.....	c10,180	1,500	4,395	4,000
New Providence township	238,200	220,275	17,925	5,992	.....	1,513	2,717	712	1,050
Plainfield city	6,295,340	5,129,540	1,165,800	135,041	.....	39,403	45,276	18,546	31,816
Rahway city	2,804,375	2,448,975	355,400	72,053	.....	c17,775	39,000	8,278	7,000
Springfield township	290,400	253,050	37,350	7,381	.....	b3,823	2,100	858	600
Summit township	1,157,700	1,063,650	94,050	18,840	.....	7,456	4,500	3,509	3,375
Union township	1,472,200	1,142,800	329,400	29,294	.....	c10,543	9,800	4,301	4,650
Westfield township	925,350	835,400	89,950	27,709	.....	7,709	10,638	2,687	6,675
Warren	21,568,595	14,891,387	6,677,208	226,210	.....	57,188	85,142	59,151	24,729
Allamuchy township	496,070	345,220	150,850	4,376	.....	1,298	1,450	1,344	284
Belvidere town	1,322,113	757,181	564,932	10,766	.....	3,480	2,350	3,536	1,400
Blairstown township	1,399,300	588,900	810,400	9,375	.....	3,609	2,000	3,736	30
Franklin township	1,264,275	796,227	468,048	8,733	.....	3,287	1,843	3,403	200
Frelinghuysen township	734,499	508,100	226,399	5,212	.....	1,824	1,300	1,888	200
Greenwich township	709,373	517,925	191,448	5,706	.....	1,994	1,397	2,065	250
Hackettstown town	1,241,735	951,670	290,065	16,555	.....	3,299	3,900	3,416	5,940
Hardwick township	297,485	196,734	100,751	2,411	.....	723	940	748	.....
Harmony township	944,087	649,398	294,689	7,426	.....	2,559	2,092	2,650	125
Hope township	1,047,544	692,912	354,632	7,645	.....	2,549	2,391	2,630	75
Independence township	627,915	428,537	199,378	4,760	.....	1,582	1,460	1,658	60
Knowlton township	900,309	537,819	362,490	6,290	.....	2,206	1,800	2,284	.....
Lapatcong township	940,572	721,864	218,708	8,357	.....	2,836	2,150	2,936	435
Mansfield township	1,036,532	730,722	305,810	7,441	.....	2,596	2,000	2,688	157
Oxford township	2,114,321	1,632,965	481,356	18,371	.....	5,828	5,035	6,034	1,474
Pahaquarry township	145,850	119,350	26,500	1,532	.....	409	700	423	.....
Phillipsburg city	3,031,583	2,391,080	640,503	70,361	.....	8,530	43,000	8,831	10,000
Pohatcong township	1,108,848	717,375	391,473	9,452	.....	3,117	2,934	3,227	174
Washington borough	1,244,463	884,608	359,855	15,573	.....	2,999	6,000	3,104	3,470
Washington township	961,721	722,800	238,921	5,868	.....	2,463	400	2,550	455

a Coextensive with Newton township. b Includes county road tax. c Includes interest on county road bonds.

NEW MEXICO.

ASSESSED VALUATION.

The assessment of all taxable property is made annually as of March 1 by the county assessors. The assessment includes all real estate, personal property, and moneys, credits, investments in stocks and bonds, and capital employed in manufactures, subject to the following statutory exemptions: property of the United States and the territory; property of counties, cities, towns, and other municipal corporations when devoted entirely to public use and not held for pecuniary profit; all public libraries; the grounds, buildings, books, papers, and apparatus of literary, scientific, benevolent, agricultural, and religious institutions and societies devoted exclusively to the appropriate objects of these institutions and not leased or otherwise used with a view to pecuniary profit; mines and mining claims bearing gold, silver, and other precious or useful metal, but not the net product and surface improvements thereof, for a period of 10 years from the date of record of location thereof; ditches, canals, and flumes used exclusively for irrigating lands and industrial pursuits; cemeteries not held for pecuniary profit; the property of the head of a family not exceeding $300 in value, and (subject to certain conditions) for every acre of forest trees planted and cultivated for timber and for every acre of fruit trees planted and suitably cultivated the sum of $100 upon the owner's assessment for 10 years after each acre is so planted; and to aid and encourage construction of railroads in the territory, all the property of every kind and description of every corporation formed under the general railroad law of 1878 is exempt from taxation until the expiration of 6 years from and after the completion of its road or roads.

Every property owner is required to assist the assessor by listing under oath the different classes of his property and the value thereof. The law provides penalties for a failure to so furnish a list of property and for false and imperfect lists, and the assessor is required to change any list, either as to property or values, if in his opinion such list is incorrect, provided, however, that the amount or value of the property listed shall in no case be diminished.

The county commissioners of each county constitute a board of equalization for the annual revision, correction, and completion of the assessment rolls. On all appeals and complaints against the action of the assessor the decision of the board is subject to further appeal to the territorial board.

The territorial board of equalization, composed of the governor, auditor, and attorney general, annually equalizes the assessments as between the several counties and finally decides all appeals and complaints. The intent of the law is to secure the assessment of all property at its true value. An act of the legislative assembly passed in 1889 provides that the territorial board shall have no right nor shall it be proper to equalize the rate of assessment by fixing a minimum or maximum value to be placed on any kind or class of property, but all property must be assessed at its actual value only.

After certification of the action of the territorial board to the several counties and the final correction of the assessment rolls, all ad valorem taxation for all purposes, including municipal, is thereon extended.

The valuation herein reported is that assessed as of March 1, 1890, and subsequently equalized by the county and territorial boards of equalization.

The aggregate valuation of 1880, as reported at the Tenth Census, was $11,363,406, exclusive of the 2 counties of Bernalillo and Lincoln, from which no returns were then received. Their valuation is estimated at $3,311,803 for that period, making the total valuation $14,675,209, which amount should be used in making comparisons with 1890.

AD VALOREM TAXATION.

The taxation herein reported is that levied in 1890.

The rate of territorial tax is 11.6 mills on each $1 of valuation, and the additional rate of 0.5 mill is levied upon the valuation of cattle only for the county indemnity fund. Of the regular territorial rate of 11.6 mills, the rate of 3 mills is specifically levied for common school purposes. All county taxes are levied by the county commissioners. Up to and including the census year the school districts had no tax levying power. In addition to the ad valorem taxation for school purposes, the poll taxes, at $1 each, are applied to the school fund in each county. Such poll taxes are not herein included, and the aggregate amount is unknown.

The valuation of the several counties and the taxation for territorial purposes are taken from reports of territorial officers and the county taxation and the valuation and taxation of municipalities from special returns to this office by county and local authorities.

The aggregate taxation in the territory in 1880, $126,942, as reported by the Tenth Census, did not include taxation levied in the 2 counties of Bernalillo and Lincoln, estimated by this office at $37,158, and which would make the total $164,100.

ASSESSED VALUATION OF PROPERTY TAXED AND AD VALOREM TAXATION, IN DETAIL: 1890.

COUNTIES AND MUNICIPALITIES.	ASSESSED VALUATION.			AD VALOREM TAXATION.					
	Total.	Real estate.	Personal property.	Total.	Levy, except for schools.			Levy for schools.	
					State.	County.	Municipal.	State.	County and minor division.
The Territory	$43,227,086	$15,371,084	$27,856,602	$1,043,316	$376,194	$373,740	$37,672	$129,684	$126,026
Bernalillo	5,565,272	2,226,108	3,339,164	130,310	48,000	36,609	14,074	16,696	14,931
Albuquerque town	2,419,876	806,625	1,613,251	63,191	20,811	15,971	14,074	7,260	5,075
Colfax	3,969,400	1,708,973	2,260,427	77,915	34,325	19,801	.....	11,908	11,881
Donna Ana	3,415,752	1,448,854	1,966,898	67,135	29,562	18,787	.....	10,247	8,539
Grant	4,777,567	1,367,836	3,409,731	127,577	41,697	42,733	16,811	14,333	12,003
Deming town	a500,000	a200,000	a300,000	16,400	4,300	4,350	a5,000	1,500	1,250
Silver city	738,170	b246,057	b492,113	28,639	6,348	6,420	11,811	2,215	1,845
Lincoln	4,190,074	1,051,655	3,138,419	104,227	37,187	41,900	.....	12,570	12,570
Mora	1,791,462	774,018	1,017,444	41,508	15,533	15,227	.....	5,374	5,374
Rio Arriba	899,929	114,000	785,929	22,188	7,789	c8,999	.....	2,700	c2,700
San Juan	511,215	200,669	310,546	17,914	4,512	10,334	.....	1,534	1,534
San Miguel	7,457,033	2,842,704	4,614,329	185,638	64,759	69,350	6,787	22,371	22,371
East Las Vegas town	1,357,408	667,204	690,204	39,589	11,674	12,627	6,787	4,072	4,429

a Estimated by this office. b Estimated. c Estimated by this office; no returns from county.

ASSESSED VALUATION OF PROPERTY TAXED AND AD VALOREM TAXATION, IN DETAIL: 1890—Continued.

COUNTIES AND MUNICIPALITIES.	ASSESSED VALUATION.			AD VALOREM TAXATION.					
	Total.	Real estate.	Personal property.	Total.	Levy, except for schools.			Levy for schools.	
					State.	County.	Municipal.	State.	County and minor division.
Santa Fe	$2,986,972	$1,596,963	$1,390,009	$85,459	$25,719	$41,818	.....	$8,961	$8,961
Sierra	1,897,602	464,576	1,433,026	45,643	16,609	17,648	.....	5,693	5,693
Socorro	3,914,247	1,063,957	2,850,290	85,231	34,345	27,400	.....	11,743	11,743
Taos	739,219	263,704	475,515	15,815	6,370	5,009	.....	2,218	2,218
Valencia	1,111,942	247,067	864,875	36,756	9,787	18,125	.....	3,336	5,508

NEW YORK.

ASSESSED VALUATION.

A general assessment of all taxable property, real and personal, is made between May 1 and July 1 in each year by the assessors chosen in each town and ward, and comprises: real estate, construed "to include the land itself above and under water; all buildings and other articles and structures, substructures, and superstructures erected upon, under, or above or affixed to the same; all wharves and piers, including the value of the right to collect wharfage, cranage, or dockage thereon; all bridges; all telegraph lines, wires, poles, and appurtenances; all surface, underground, or elevated railroads; all railroad structures, substructures, and superstructures, tracks, and iron thereon; branches, switches, and other fixtures permitted or authorized to be made, laid, or placed in, upon, above, or under any public or private road, street, or grounds; all mains, pipes, and tanks laid, or placed in, upon, above, or under any public or private street or place; all trees or underwood growing upon land; all mines, minerals, quarries, and fossils in and under the same, except mines belonging to the state"; personal property to include all household furniture, moneys, goods, chattels, debts due from solvent debtors, whether on account, contract, note, bond, or mortgage; all debts due by inhabitants of the state to persons not residing within the United States for the purchase of any real estate; all debts and obligations for the payment of money due or owing to persons residing within this state, however secured or wherever such securities shall be held; public stocks, stocks in moneyed corporations, and such portion of the capital of incorporated companies liable to taxation on their capital as is not invested in real estate; rents reserved in leases in fee or for 1 or more lives or for a term exceeding 21 years at such valuation as the interest of which at the legal rate shall produce a sum equal to the annual rents.

The following property is exempt from taxation: lands belonging to the United States and the state; buildings erected for the use of colleges, incorporated academies, or other seminaries of learning and in actual use for such purposes; buildings for public worship, schoolhouses, courthouses, and jails used for such purposes, the lots whereon such buildings are situated and the furniture belonging thereto; poorhouses, almshouses, houses of industry, and houses belonging to companies incorporated for the reformation of offenders, for the improvement of the moral condition of seamen, and the real and personal property used for such purposes belonging to or connected therewith; the real and personal property of public libraries; stocks owned by the state, by literary, or charitable institutions; the personal property of corporations paying state tax on their capital (from state tax); the real and personal property of all ministers or priests permanently disabled from performing their ministerial duties, or who have reached the age of 75 years, not exceeding $1,500, provided the realty is actually occupied by said minister or priest; all lands held by agricultural societies and permanently used for show grounds; deposits in savings banks due to depositors; the accumulations in life insurance companies held for the exclusive benefit of the assured; the real and personal property of the Society of the New York Hospital from which no income is derived, so long as used for chartered purposes; vessels registered in the state and owned by any American citizen, association, or corporation incorporated under state laws and engaged in ocean commerce between the United States and foreign ports; the capital stock of franchises and earnings of all such corporations whose vessels are thus engaged for a period of 15 years, and all property exempt from execution.

All real estate and personal property liable to taxation is required by statutory provision to be assessed at its true value as if appraised in payment of a just debt due from a solvent debtor; the assessment roll, duly certified, to be delivered on or before the first day in September in every year by the assessors of each ward in the city of New York to the city clerk, and by the assessors of every other town or ward to the supervisor thereof, who shall deliver the same to the board of supervisors at their next meeting. The board of supervisors of each county, at their annual meeting, and the board of aldermen of the city of New York are required to examine the assessment rolls of the several towns and wards therein in order to ascertain if the valuations in each town or ward bear a just relation to the valuations of the other towns or wards, and may increase or diminish the

aggregate valuation of real estate in any town or ward to produce such just relation, in no instance, however, reducing the aggregate valuations of all the towns and wards as made by the assessors, and shall cause to be transmitted to the state controller a certificate of such aggregate valuations as corrected by them, showing separately the amount of real estate and personal property in each town or ward.

The state board of equalization, consisting of the commissioners of the land office and 3 state assessors, meet in the city of Albany on the first Tuesday in September of each year to examine and revise the valuations of real estate and personal property as returned to the state controller by the boards of supervisors of the several counties; they are empowered to increase or diminish the valuations of real estate in any county by such sum as in their opinion will produce a just relation between all valuations of real estate in the state, provided, however, that the equalized valuations in the aggregate shall not be less than the total valuations as returned by the boards of supervisors to the state controller.

AD VALOREM TAXATION.

The taxation herein reported for 1890 is that levied for the various purposes named upon the assessment of 1890.

The total assessment of real estate and personal property made by the local assessors and equalized by the boards of supervisors of the several counties and the board of aldermen of the city of New York (for said city) constitutes the basis of valuation on which taxes are levied for county, town, city, village, and district school purposes; the valuation of real estate and personal property as equalized by the state board of assessors forms the basis of the apportionment of taxation for state and state school purposes, and the amount to be raised by each county or city when determined by the state controller is certified to the county or city officials.

The aggregate valuation as equalized and fixed by the state board as the basis of the apportionment of the state taxes in 1890, as reported by the state controller, was $3,683,653,062, upon which the total rate of taxation was 2.34 mills on $1, of which 1.4 mills was specially for common school purposes, 6.1 mills for canal purposes, including canal debt, and 7.1 mills for state general purposes.

These rates would yield the following amounts:

Total tax	$8,619,748
State school tax	3,830,999
State canal tax	2,210,192
State general tax	2,578,557

The combined state and state school tax herein reported is $8,918,853, an amount $299,105 in excess of the total reported by the state controller. This difference is accounted for by the inclusion herein of stenographers' and shore inspection tax in several counties amounting to $43,531, and by an excess of $255,574 in the amount of state and state school tax of New York city. The amount actually levied for those purposes in that city was, as reported by the city controller and herein shown, $4,179,273, which was raised in response to the call of the state upon the apportionment of 1889, while that city's share of the amount reported by the state controller for 1890 ($3,923,699) was not required to be raised until 1891. In view of the fact that the state tax of that city apportioned in 1889 was actually levied upon the city's valuation for 1890, it is considered proper that the city's report should be used in preference to that of the state controller.

The state tax for canal purposes was first imposed in 1883, at which period the pre-existing canal tolls ceased under the provisions of a constitutional amendment voted by the people November 7, 1882, and which went into effect January 1, 1883.

The taxation levied in a village for purely village purposes in 1890 is included as a municipal levy of the town within which it is situated, the town, like the city, being treated as the unit of valuation and of taxation.

The real estate bears in 1890 practically 90 per cent of the burdens of taxation. In this connection the state controller and the state assessors say that fully $2,500,000,000 of personal property within the state escapes taxation.

The figures of local taxation herein shown for 1890 were obtained through correspondence directly with the local officers; they embrace every place in the state having the power to levy a tax and have not before been published, so far as known to this office.

ASSESSED VALUATION OF PROPERTY TAXED AND AD VALOREM TAXATION, IN DETAIL: 1890.

COUNTIES AND MUNICIPALITIES.	ASSESSED VALUATION.			AD VALOREM TAXATION.					
					Levy, except for schools.			Levy for schools.	
	Total.	Real estate.	Personal property.	Total.	State.	County.	Municipal.	State.	County and minor division.
The State	$3,785,910,313	$3,403,751,246	$382,159,067	$75,126,502	$5,381,535	$7,950,882	$46,252,685	$3,537,318	$12,004,082
Albany	101,163,456	93,612,469	7,550,987	1,873,305	116,757	390,157	1,007,449	93,406	265,536
Albany city	62,556,881	56,860,156	5,696,725	1,312,561	72,456	242,120	759,360	57,965	180,660
Berne town	1,304,602	1,231,977	72,625	12,540	1,497	5,002	2,543	1,198	2,300
Bethlehem town	4,129,557	4,076,857	52,700	37,156	4,739	15,835	7,356	3,791	5,435
Coeymans town	2,601,922	2,394,472	207,450	23,656	2,986	9,977	2,674	2,388	5,631
Cohoes city	11,671,837	11,011,625	660,212	214,512	13,393	44,756	112,330	10,715	33,318
Guilderland town	2,236,273	2,171,973	64,300	19,713	2,566	8,575	2,640	2,053	3,879
Knox town	801,405	758,380	43,025	7,073	920	3,073	704	736	1,640
New Scotland town	2,925,042	2,758,792	166,250	23,175	3,356	11,216	2,662	2,685	3,256
Rensselaerville town	1,366,596	1,241,246	125,350	12,215	1,568	5,240	2,468	1,254	1,685
Watervliet town, including Green Island and West Troy villages.	10,221,038	9,823,738	397,300	198,527	11,729	39,193	113,250	9,383	24,972
Westerlo town	1,348,303	1,283,253	65,050	12,177	1,547	5,170	1,462	1,238	2,760
Allegany	15,310,114	14,045,521	1,264,593	274,708	18,808	62,552	106,288	15,046	72,014
Alfred town, including Alfred Center village.	546,924	526,524	20,400	11,541	673	2,235	5,623	538	2,472
Allen town	312,650	299,925	12,725	5,377	384	1,277	2,753	307	656
Alma town	331,411	307,226	24,185	5,454	407	1,354	1,681	325	1,687
Almond town	670,325	650,312	20,013	9,040	824	2,739	3,446	659	1,372
Amity town, including Belmont village.	707,738	625,413	82,325	27,809	869	2,892	11,203	696	12,149
Andover town	646,133	602,473	43,660	9,537	794	2,640	3,367	635	2,101
Angelica town, including Angelica village.	644,611	569,061	75,550	12,934	792	2,634	6,433	634	2,441
Belfast town, including Belfast village.	521,321	476,946	44,375	8,029	640	2,130	2,399	512	2,348
Birdsall town	227,029	226,329	700	4,758	279	928	2,654	223	674
Bolivar town, including Bolivar village.	732,147	634,167	97,980	10,913	899	2,991	3,218	720	3,085
Burns town, including Canaseraga village.	415,776	381,064	34,712	7,588	511	1,699	3,109	408	1,861
Caneadea town	500,160	483,910	16,250	7,023	614	2,043	2,807	492	1,067
Centerville town	361,989	351,889	10,100	4,950	445	1,479	1,207	355	1,464
Clarksville town	424,170	396,420	27,750	5,270	519	1,733	1,508	417	1,093
Cuba town, including Cuba village	1,025,534	854,949	170,585	19,927	1,259	4,190	9,868	1,008	3,602
Friendship town, including Friendship village.	912,682	761,710	150,972	20,798	1,121	3,729	4,309	897	10,742
Genesee town	517,600	475,800	41,800	5,032	636	2,114	745	509	1,078
Granger town	328,968	314,768	14,200	4,974	404	1,344	2,237	323	606
Grove town	305,948	304,128	1,820	3,872	376	1,250	911	301	1,034
Hume town	645,630	600,877	44,753	12,494	793	2,638	6,475	635	1,953
Independence town	356,317	342,229	14,088	5,636	437	1,456	2,060	350	1,333
New Hudson town	420,443	376,393	44,050	5,506	517	1,718	1,116	413	1,742
Rushford town	570,273	508,423	61,850	10,320	701	2,330	3,676	560	3,053
Scio town	647,188	606,188	41,000	8,900	795	2,644	3,701	636	1,124
Ward town	217,008	214,708	2,300	3,612	267	886	1,255	213	991
Wellsville town, including Wellsville village.	1,277,472	1,142,722	134,750	27,478	1,570	5,219	13,269	1,256	6,164
West Almond town	278,058	277,858	200	2,917	342	1,136	716	273	450
Willing town	221,973	211,773	10,200	5,062	273	907	2,602	218	1,062
Wirt town, including Richburg village.	542,636	521,336	21,300	7,907	667	2,217	1,940	533	2,550
Broome	32,025,223	29,282,630	2,742,593	505,802	33,223	83,117	253,247	25,484	110,731
Barker town	771,150	752,000	19,150	8,048	790	2,001	2,964	614	1,679
Binghamton city	18,146,244	16,105,446	2,040,798	334,330	18,825	47,096	198,969	14,440	65,000
Binghamton town, including Port Dickinson village.	789,150	710,000	79,150	12,065	819	2,048	2,171	628	6,399
Chenango town	947,800	860,000	87,800	7,184	983	2,460	1,625	754	1,362
Colesville town	1,442,633	1,372,183	70,450	14,214	1,497	3,744	4,923	1,148	2,902
Conklin town	671,800	665,000	6,800	5,434	697	1,744	1,208	535	1,250
Fenton town	657,100	645,000	12,100	7,113	682	1,705	3,175	523	1,028
Kirkwood town	804,350	790,000	14,350	6,192	834	2,088	1,242	640	1,388
Lisle town, including Lisle village	873,925	832,000	41,925	9,285	907	2,268	2,967	695	2,448
Maine town	686,950	635,000	51,950	7,793	713	1,783	3,426	547	1,324
Nanticoke town	289,300	262,000	27,300	3,308	300	751	1,385	230	642
Sanford town, including part of Deposit village.	1,223,420	1,195,000	28,420	23,590	1,279	3,175	7,034	974	11,128
Triangle town, including Whitney Point village.	875,250	807,000	68,250	12,447	908	2,272	5,955	696	2,616
Union town, including Union village.	1,679,450	1,550,000	129,450	16,923	1,742	4,359	5,117	1,336	4,369
Vestal town	809,301	797,001	12,300	9,035	839	2,100	2,723	644	2,729
Windsor town, including Windsor village.	1,357,400	1,305,000	52,400	18,841	1,408	3,523	8,363	1,080	4,467
Cattaraugus	18,905,412	17,127,076	1,778,336	300,679	22,175	58,097	93,894	17,740	108,773
Allegany town	1,048,851	986,411	62,440	16,107	1,414	3,710	1,853	1,131	7,999
Ashford town	670,291	634,191	36,100	7,109	717	1,801	2,335	574	1,682
Carrolton town, including Limestone village.	300,118	297,318	2,800	9,183	515	1,237	2,567	412	4,452
Cold Spring town	209,591	201,091	8,500	3,834	300	1,013	676	240	1,605
Conewango town	516,395	465,845	50,550	6,106	584	1,317	2,103	467	1,635
Dayton town	477,019	451,369	25,650	5,226	590	1,478	350	472	2,336
East Otto town	672,374	618,399	53,975	6,192	646	1,459	2,307	517	1,263
Ellicottville town, including Ellicottville village.	603,349	534,349	69,000	10,313	696	2,088	2,960	557	4,012
Farmersville town	658,140	637,650	20,490	5,047	700	1,709	937	560	1,141

ASSESSED VALUATION OF PROPERTY TAXED AND AD VALOREM TAXATION, IN DETAIL: 1890—Continued.

COUNTIES AND MUNICIPALITIES.	ASSESSED VALUATION.			AD VALOREM TAXATION.					
	Total.	Real estate.	Personal property.	Total.	Levy, except for schools.			Levy for schools.	
					State.	County.	Municipal.	State.	County and minor division.
Cattaraugus—Continued.									
Franklinville town, including Franklinville village.	$1,113,437	$918,727	$194,710	$11,018	$1,182	$2,958	$2,976	$946	$2,956
Freedom town	669,695	628,995	40,700	5,629	701	1,639	1,511	561	1,217
Great Valley town	470,698	460,398	10,300	7,257	614	1,715	2,399	491	2,038
Hinsdale town	528,714	482,364	46,350	7,395	739	2,249	2,514	591	1,302
Humphrey town	350,858	343,218	7,640	3,866	344	974	1,404	275	869
Ischua town	371,293	354,593	16,700	3,759	438	1,032	936	350	1,003
Leon town	482,235	455,210	27,025	4,464	465	1,115	1,386	372	1,126
Little Valley town, including Little Valley village.	450,488	394,488	56,000	9,168	502	1,414	2,906	402	3,944
Lyndon town	415,827	402,827	13,000	3,138	400	913	487	320	1,018
Machias town	626,431	586,531	39,900	7,686	727	1,719	1,239	582	3,419
Mansfield town	529,389	503,209	26,180	4,520	530	1,334	1,135	424	1,097
Napoli town	461,221	446,221	15,000	3,728	445	1,011	805	356	1,111
New Albion town, including Cattaraugus village.	567,558	515,738	51,820	11,674	618	1,626	3,871	494	5,065
Olean town, including Olean village.	2,587,423	2,159,773	427,650	59,022	3,453	9,972	12,364	2,762	30,471
Otto town	487,446	443,296	44,150	6,455	483	1,154	3,000	387	1,431
Perrysburg town	478,598	432,848	45,750	5,463	519	1,259	1,693	415	1,577
Persia town, including part of Gowanda village.	349,693	302,795	46,898	11,041	414	1,137	6,072	331	3,087
Portville town	412,921	397,721	15,200	8,910	509	1,491	3,324	407	3,179
Randolph town, including Randolph village.	782,362	642,244	140,118	11,632	818	2,070	5,023	655	3,066
Red House town	213,480	204,830	8,650	3,929	309	874	1,007	247	1,492
Salamanca town, including Salamanca and West Salamanca villages	576,595	467,355	109,240	29,390	878	2,263	16,900	702	8,647
South Valley town	217,957	212,057	5,900	5,885	281	712	2,477	225	2,190
Yorkshire town, including Yorkshire Center village.	604,965	545,015	59,950	6,533	644	1,654	2,377	515	1,343
Cayuga	31,960,095	27,998,430	3,961,665	452,532	41,235	94,304	169,528	32,988	114,477
Auburn city	10,296,481	8,243,743	2,052,738	238,751	13,285	30,405	111,306	10,628	73,127
Aurelius town, including Cayuga village.	1,390,608	1,248,027	142,581	11,388	1,794	4,129	1,714	1,435	2,316
Brutus town, including Weedsport village.	1,641,811	1,405,545	236,266	18,933	2,118	4,883	7,335	1,695	2,902
Cato town, including Meridian village.	1,035,586	954,096	81,490	11,360	1,336	3,080	2,496	1,069	3,379
Conquest town	805,754	774,194	31,560	7,072	1,040	2,397	1,471	832	1,332
Fleming town	812,445	715,421	97,024	6,347	1,048	2,412	920	839	1,128
Genoa town, including Genoa village.	1,269,433	1,183,023	86,410	10,959	1,638	3,593	2,118	1,310	2,300
Ira town, including Cato village	798,384	771,834	26,550	8,110	1,030	2,375	1,626	824	2,255
Ledyard town, including Aurora village.	1,229,458	1,118,178	111,280	10,002	1,586	3,651	1,899	1,269	1,597
Locke town	504,128	464,428	39,700	4,915	651	1,348	875	520	1,521
Mentz town, including Port Byron village.	1,015,623	945,748	69,875	13,553	1,311	2,941	6,562	1,048	1,691
Montezuma town, including Montezuma village.	672,037	651,931	20,106	6,030	867	1,999	1,204	694	1,266
Moravia town, including Moravia village.	1,320,574	1,066,324	254,250	13,840	1,704	3,855	4,354	1,363	2,564
Niles town	843,966	756,316	87,650	8,541	1,089	2,506	2,453	871	1,622
Owasco town	693,177	620,877	72,300	6,640	894	2,058	1,941	715	1,032
Scipio town	1,232,411	1,151,361	81,050	9,478	1,590	3,659	1,233	1,272	1,724
Sempronius town	439,727	381,077	58,650	4,068	567	1,304	666	454	1,077
Sennett town	1,072,944	1,000,294	72,650	8,416	1,384	3,191	1,348	1,107	1,386
Springport town, including Union Springs village.	1,134,045	1,052,645	81,400	16,249	1,463	3,367	6,591	1,171	3,657
Sterling town, including Fairhaven village.	988,184	949,879	38,305	10,108	1,275	2,939	2,758	1,020	2,116
Summer Hill town	312,553	294,853	17,700	3,169	403	928	726	323	789
Throop town	627,270	572,670	54,600	5,268	809	1,866	930	647	1,016
Venice town	1,098,656	999,126	99,530	13,117	1,418	3,262	5,777	1,134	1,526
Victory town	724,840	676,840	48,000	6,218	935	2,156	1,225	748	1,154
Chautauqua	27,871,076	25,306,091	2,564,985	434,311	34,032	101,856	153,329	27,225	117,869
Arkwright town	327,620	313,270	14,350	4,055	400	1,197	1,167	320	971
Busti town	892,810	845,010	47,800	8,317	1,090	3,263	1,375	872	1,717
Carroll town, including Frewsburg village.	488,034	457,659	30,375	6,948	596	1,784	1,727	477	2,364
Charlotte town, including Sinclairville village.	614,329	580,964	33,365	10,514	750	2,245	4,103	600	2,816
Chautauqua town, including Mayville village.	1,730,867	1,572,847	158,020	23,189	2,113	6,325	6,905	1,691	6,155
Cherry Creek town, including Cherry Creek village.	590,490	547,165	43,325	8,788	721	2,158	3,778	577	1,554
Clymer town	492,740	437,040	55,700	5,607	602	1,801	1,530	481	1,193
Dunkirk city	1,829,390	1,698,690	130,700	52,178	2,234	6,686	21,613	1,787	19,858
Ellery town	949,030	886,420	62,610	9,958	1,159	3,468	1,738	927	2,666
Ellicott town, including Falconer village.	636,455	608,380	28,075	7,187	777	2,326	1,988	622	1,474
Ellington town	575,137	521,987	53,150	7,199	702	2,102	1,920	562	1,913
French Creek town	320,764	314,364	6,400	5,302	392	1,172	2,960	313	465
Gerry town	494,724	467,074	27,650	6,108	604	1,808	1,345	483	1,868
Hanover town, including Forestville and Silver Creek villages.	1,742,822	1,600,462	142,360	26,607	2,128	6,369	9,285	1,702	7,123

ASSESSED VALUATION OF PROPERTY TAXED AND AD VALOREM TAXATION, IN DETAIL: 1890—Continued.

COUNTIES AND MUNICIPALITIES.	ASSESSED VALUATION.			AD VALOREM TAXATION.					
	Total.	Real estate.	Personal property.	Total.	Levy, except for schools.			Levy for schools.	
					State.	County.	Municipal.	State.	County and minor division.
Chautauqua—Continued.									
Harmony town, including Panama village.	$1,393,023	$1,179,473	$213,550	$17,804	$1,701	$5,091	$4,999	$1,361	$4,652
Jamestown city	4,244,850	3,787,300	457,550	104,444	5,183	15,513	47,646	4,147	31,955
Kiantone town	282,910	276,170	6,740	3,470	345	1,034	1,109	276	706
Mina town	463,419	435,369	28,050	4,872	566	1,694	563	453	1,596
Poland town, including Kennedy village.	626,696	603,006	23,690	6,722	765	2,290	1,317	612	1,738
Pomfret town, including Fredonia village.	1,986,717	1,709,692	277,025	23,404	2,426	7,261	7,196	1,941	4,580
Portland town, including Brocton village.	1,166,938	1,081,338	85,600	11,337	1,425	4,265	1,563	1,140	2,944
Ripley town	1,283,190	1,136,240	146,950	12,490	1,567	4,689	1,814	1,253	3,167
Sheridan town	1,026,959	986,934	40,025	8,893	1,254	3,753	1,308	1,003	1,575
Sherman town, including Sherman village.	688,067	556,317	131,750	12,168	840	2,515	2,956	672	5,185
Stockton town	788,425	702,100	86,325	9,136	963	2,881	2,521	770	2,001
Villenova town	441,993	399,293	42,700	4,868	540	1,615	1,172	432	1,109
Westfield town, including Westfield village.	1,792,677	1,601,527	191,150	32,746	2,189	6,551	17,731	1,751	4,524
Chemung	21,689,919	19,837,171	1,852,748	426,896	26,743	116,324	196,787	20,672	66,370
Ashland town, including Wellsburg village.	510,869	502,119	8,750	5,066	703	2,392	571	543	857
Baldwin town	239,343	231,643	7,700	4,746	343	1,363	2,089	264	687
Big Flats town	903,450	888,300	15,150	10,905	1,388	4,799	2,249	1,073	1,396
Catlin town	364,932	358,132	6,800	5,619	467	1,894	1,742	362	1,154
Chemung town	885,495	874,895	10,600	14,486	1,527	5,267	3,544	1,180	2,968
Elmira city	14,864,487	13,163,139	1,701,348	306,177	16,230	72,560	159,259	12,546	45,582
Elmira town	533,172	489,272	43,900	7,203	827	2,957	1,628	639	1,152
Erin town	382,837	381,287	1,550	8,345	491	3,871	2,006	380	1,597
Horseheads town, including Horseheads village.	1,226,653	1,212,853	13,800	34,728	1,984	10,160	15,891	1,533	5,160
Southport town	910,495	885,245	25,250	9,733	1,149	4,852	1,113	888	1,731
Van Etten town, including Van Ettenville village.	314,166	313,066	1,100	9,279	498	2,031	4,713	385	1,652
Veteran town	554,020	537,220	16,800	10,609	1,136	4,178	1,982	879	2,434
Chenango	17,252,017	15,440,442	1,811,575	299,290	24,223	60,673	145,435	18,754	50,205
Afton town, including Afton village.	1,042,617	964,717	77,900	13,610	1,464	3,667	3,416	1,133	3,930
Bainbridge town, including Bainbridge village.	870,065	779,115	90,950	15,871	1,222	3,060	6,753	946	3,890
Columbus town	552,114	513,964	38,150	7,855	775	1,942	3,782	600	756
Coventry town	628,601	590,126	38,475	6,505	883	2,211	1,652	683	1,076
German town	216,114	214,314	1,800	2,584	303	760	529	235	757
Greene town, including Greene village.	1,744,886	1,519,186	225,700	23,498	2,450	6,136	8,620	1,897	4,395
Guilford town	1,213,897	1,135,497	78,400	17,416	1,704	4,269	7,538	1,320	2,585
Lincklaen town	215,201	196,901	18,300	4,333	302	757	2,440	234	600
McDonough town	337,236	321,836	15,400	5,294	474	1,186	829	367	2,438
New Berlin town, including New Berlin village.	1,114,721	914,696	200,025	19,304	1,565	3,920	8,194	1,212	4,413
North Norwich town	521,625	507,075	14,550	12,056	732	1,834	8,017	567	906
Norwich town, including Norwich village.	2,585,060	2,248,570	336,490	60,918	3,630	9,091	38,243	2,810	7,144
Otselic town	413,224	391,124	22,100	7,419	580	1,453	3,770	449	1,167
Oxford town, including Oxford village.	1,530,208	1,270,308	259,900	31,617	2,148	5,382	19,608	1,663	2,816
Pharsalia town	305,953	297,053	8,900	3,580	430	1,076	1,234	333	507
Pitcher town	286,691	261,611	25,080	3,905	403	1,008	1,159	312	1,023
Plymouth town	505,204	472,599	32,605	12,156	709	1,777	7,530	549	1,591
Preston town	419,634	383,984	35,650	4,069	589	1,476	705	456	843
Sherburne town, including part of Earleville village and Sherburne village.	1,541,012	1,327,812	213,200	20,983	2,164	5,420	5,274	1,675	6,450
Smithville town	553,846	531,196	22,650	11,660	778	1,948	6,674	602	1,658
Smyrna town, including Smyrna village.	654,108	598,758	55,350	14,657	918	2,300	9,468	711	1,260
Clinton	7,289,813	6,490,618	799,195	230,374	12,728	70,419	83,227	10,182	53,818
Altona town	198,071	198,071	.....	7,790	346	1,913	2,923	277	2,331
Ausable town, including parts of Clintonville and Keeseville villages	727,301	540,851	186,450	20,038	1,270	7,026	7,382	1,016	3,344
Beekmantown town	450,600	430,200	20,400	9,657	787	4,353	2,421	629	1,467
Black Brook town, including part of Ausable Forks village.	272,175	258,965	13,210	6,667	475	2,629	1,874	380	1,309
Champlain town, including Champlain and Rouse Point villages.	877,085	793,665	83,420	22,074	1,531	8,473	6,648	1,225	4,197
Chazy town	564,039	484,064	79,975	12,308	985	5,448	2,875	788	2,212
Clinton town	173,495	173,495	.....	5,268	303	1,676	1,601	242	1,446
Dannemora town	156,748	156,748	.....	4,849	274	1,514	1,530	213	1,312
Ellenburg town	344,773	340,473	4,300	9,752	602	3,330	3,060	482	2,278
Mooers town	441,890	418,740	23,150	11,776	772	4,269	3,018	617	3,100
Peru town	756,810	673,170	83,640	13,339	1,321	7,311	2,169	1,057	1,481
Plattsburg town, including Plattsburg village.	1,735,631	1,492,181	243,450	91,139	3,030	16,766	42,093	2,424	26,826
Saranac town	337,770	329,270	8,500	10,066	590	3,263	3,991	472	1,750
Schuyler Falls town	253,425	200,725	52,700	5,651	442	2,448	1,642	354	765

ASSESSED VALUATION OF PROPERTY TAXED AND AD VALOREM TAXATION, IN DETAIL: 1890—Continued.

COUNTIES AND MUNICIPALITIES.	ASSESSED VALUATION.			AD VALOREM TAXATION.					
					Levy, except for schools.			Levy for schools.	
	Total.	Real estate.	Personal property.	Total.	State.	County.	Municipal.	State.	County and minor division.
Columbia	$25,566,479	$22,133,956	$3,432,523	$382,707	$35,818	$100,215	$160,026	$28,654	$57,994
Ancram town	1,072,732	985,932	86,800	13,740	1,503	4,204	4,944	1,202	1,887
Austerlitz town	478,571	462,221	16,350	6,145	671	1,876	1,652	536	1,410
Canaan town	864,842	832,137	32,705	12,986	1,212	3,390	4,873	969	2,542
Chatham town, including part of Chatham village.	2,547,751	2,345,651	202,100	33,765	3,569	9,987	12,884	2,856	4,469
Claverack town, including Mellenville and Philmont villages.	2,257,707	2,101,207	156,500	25,136	3,163	8,850	4,960	2,531	5,632
Clermont town	715,794	581,860	133,934	8,084	1,003	2,806	2,131	802	1,342
Copake town	1,079,507	989,832	89,675	13,023	1,512	4,232	4,069	1,210	2,000
Gallatin town	599,196	577,046	22,150	7,827	839	2,349	2,730	672	1,237
Germantown town	624,593	571,568	53,025	7,918	875	2,448	1,532	700	2,363
Ghent town, including part of Chatham village.	1,778,660	1,655,510	123,150	25,550	2,493	6,972	5,535	1,993	8,557
Greenport town	1,005,176	839,026	166,150	11,410	1,408	3,940	3,404	1,127	1,531
Hillsdale town	754,949	665,399	89,550	12,070	1,058	2,959	4,087	846	3,120
Hudson city	4,896,267	3,531,357	1,364,910	117,551	6,859	19,192	79,012	5,488	7,000
Kinderhook town, including Kinderhook and Valatie villages.	2,296,758	1,762,489	534,269	27,725	3,218	9,003	8,695	2,574	4,235
Livingston town	1,203,581	1,143,676	59,905	13,321	1,686	4,718	2,744	1,349	2,824
New Lebanon town	710,285	678,385	31,900	16,384	995	2,784	9,356	796	2,453
Stockport town	775,385	729,035	46,350	9,443	1,086	3,039	2,837	869	1,612
Stuyvesant town	1,320,834	1,143,584	177,250	13,414	1,850	5,177	2,332	1,480	2,575
Taghkanick town	583,891	538,041	45,850	7,215	818	2,289	2,249	654	1,205
Cortland	9,135,104	8,265,397	869,707	213,727	15,020	46,383	98,319	11,685	42,320
Cincinnatus town	270,350	242,300	28,050	6,551	445	1,373	3,914	346	473
Cortlandville town, including Cortland and McGrawville villages and part of Homer village.	3,306,909	3,085,478	221,431	99,765	5,437	16,791	58,206	4,230	15,101
Cuyler town	376,814	367,214	9,600	9,656	620	1,913	5,295	483	1,345
Freetown town	214,470	205,190	9,280	3,774	353	1,089	583	274	1,475
Harford town	197,531	183,681	13,850	5,969	325	1,003	3,397	253	991
Homer town, including part of Homer village.	1,727,757	1,460,287	267,470	33,769	2,840	8,773	9,249	2,210	10,697
Lapeer town	192,459	182,559	9,900	2,894	316	977	486	246	869
Marathon town, including Marathon village.	540,489	409,339	131,150	9,915	889	2,744	3,006	692	2,584
Preble town	449,741	403,841	45,900	5,073	740	2,284	481	575	993
Scott town	221,012	204,812	16,200	3,221	363	1,122	605	283	848
Solon town	262,039	238,289	23,750	4,869	431	1,330	1,430	335	1,343
Taylor town	239,034	214,084	24,950	4,278	393	1,214	1,539	306	826
Truxton town	471,540	445,490	26,050	12,401	775	2,394	7,348	603	1,281
Virgil town	467,347	434,921	32,426	7,248	768	2,373	1,623	597	1,887
Willett town	197,612	187,912	9,700	4,344	325	1,003	1,157	252	1,607
Delaware	13,049,370	11,666,950	1,382,420	275,957	17,346	50,425	137,843	13,877	56,466
Andes town, including Andes village.	713,333	625,834	87,499	15,011	948	2,756	6,661	759	3,887
Bovina town	511,038	411,366	99,672	5,868	679	1,975	1,074	543	1,597
Colchester town	542,996	532,655	10,341	10,010	722	2,098	3,264	577	3,349
Davenport town	572,799	504,297	68,502	10,132	761	2,213	3,367	609	3,182
Delhi town, including Delhi village.	1,078,040	845,715	232,325	30,577	1,433	4,166	21,620	1,146	2,212
Deposit town, including part of Deposit village.	572,044	477,794	94,250	6,282	760	2,211	1,821	608	882
Franklin town, including Franklin village.	1,189,968	1,037,243	152,725	13,520	1,582	4,598	3,341	1,266	2,733
Hamden town	552,066	483,130	68,936	13,316	734	2,133	8,212	587	1,650
Hancock town, including Hancock village.	880,046	865,296	14,750	28,176	1,170	3,401	17,053	936	5,616
Harpersfield town, including part of Stamford village.	436,778	414,228	22,550	12,874	581	1,688	8,639	465	1,501
Kortright town	702,390	624,470	77,920	9,818	934	2,714	3,218	747	2,205
Masonville town	436,349	411,149	25,200	6,119	580	1,686	1,830	464	1,559
Meredith town	605,402	554,002	51,400	9,610	805	2,339	1,781	644	4,041
Middletown town, including Margaretville village.	668,892	604,404	64,488	17,005	889	2,585	10,875	711	1,945
Roxbury town, including Roxbury village.	993,392	931,825	61,567	18,727	1,320	3,839	9,611	1,056	2,901
Sidney town, including Sidney village.	659,023	612,778	46,245	15,706	876	2,547	7,499	701	4,083
Stamford town, including Hobart village and part of Stamford village.	636,635	543,710	92,925	20,110	846	2,460	11,309	677	4,818
Tompkins town	469,984	455,459	14,525	9,207	625	1,816	3,151	500	3,115
Walton town, including Walton village.	828,195	731,595	96,600	23,889	1,101	3,200	13,517	881	5,190
Dutchess	47,304,005	39,638,922	7,665,083	687,218	61,104	145,540	321,058	48,883	110,633
Amenia town	1,553,429	1,312,329	241,100	16,350	2,010	4,950	3,834	1,609	3,947
Beekman town	769,678	730,778	38,900	7,155	996	2,453	1,744	797	1,165
Clinton town	961,274	853,374	107,900	8,179	1,244	3,068	938	995	1,934
Dover town, including Dover Plains village.	1,196,141	1,019,941	176,200	10,898	1,547	3,812	1,789	1,239	2,511
East Fishkill town	1,276,582	1,179,957	96,625	12,390	1,652	4,068	2,303	1,322	3,045
Fishkill town, including Fishkill on Hudson, Fishkill, and Matteawan villages.	4,899,504	4,362,064	537,440	94,326	6,341	15,613	55,078	5,074	12,220
Hyde Park town	2,149,287	2,008,937	140,350	18,332	2,781	6,860	2,420	2,226	4,045
Lagrange town	1,142,157	1,042,507	99,650	10,560	1,478	3,620	1,395	1,183	2,884
Milan town	598,895	551,995	46,900	6,607	775	1,911	1,889	620	1,412

ASSESSED VALUATION OF PROPERTY TAXED AND AD VALOREM TAXATION, IN DETAIL: 1890—Continued

COUNTIES AND MUNICIPALITIES.	ASSESSED VALUATION.			AD VALOREM TAXATION.					
	Total.	Real estate.	Personal property.	Total.	Levy, except for schools.			Levy for schools.	
					State.	County.	Municipal.	State.	County and minor division.
Dutchess—Continued.									
Northeast town, including Millerton village.	$1,554,118	$1,443,068	$111,050	$17,053	$2,011	$4,952	$4,849	$1,610	$3,631
Pawling town, including Pawling village.	1,529,688	1,230,788	298,900	14,474	1,980	4,875	3,771	1,584	2,264
Pine Plains town	844,418	688,403	156,015	8,245	1,093	2,691	1,571	875	2,015
Pleasant Valley town, including Pleasant Valley village.	1,096,558	885,665	210,893	11,152	1,419	3,500	2,897	1,136	2,200
Poughkeepsie city	13,594,380	9,780,530	3,813,850	300,376	17,479	38,072	196,762	13,973	34,090
Poughkeepsie town, including part of Wappingers Falls village.	2,754,871	2,604,871	150,000	29,865	3,565	8,792	8,465	2,853	6,190
Red Hook town, including Red Hook and Tivoli villages.	3,063,365	2,423,015	640,350	28,805	3,965	9,777	6,060	3,172	5,831
Rhinebeck town, including Rhinebeck village.	2,762,688	2,407,928	354,760	28,072	3,576	8,818	6,259	2,861	6,558
Stanford town	1,382,524	1,250,124	132,400	13,798	1,790	4,406	3,471	1,431	2,700
Unionvale town	644,471	611,821	32,650	6,667	833	2,054	1,504	668	1,608
Wappinger town, including part of Wappingers Falls village.	1,950,367	1,812,567	137,800	29,018	2,525	6,214	10,971	2,019	7,289
Washington town, including Millbrook village.	1,579,610	1,438,260	141,350	14,896	2,044	5,034	3,088	1,636	3,094
Erie	196,000,962	183,159,835	12,841,127	3,643,028	217,280	511,774	2,069,099	173,824	671,051
Alden town, including Alden village.	1,794,832	1,763,425	31,407	15,141	1,989	4,706	4,621	1,592	2,233
Amherst town, including Williamsville village.	2,243,940	2,075,340	168,600	20,018	2,488	6,017	5,404	1,990	4,119
Aurora town, including East Aurora village.	1,551,171	1,341,171	210,000	18,433	1,719	4,149	6,842	1,376	4,347
Boston town	550,411	532,936	17,475	4,437	610	1,338	969	488	1,032
Brandt town	715,530	683,830	31,700	5,800	793	1,934	1,296	635	1,142
Buffalo city	160,266,391	149,275,266	10,991,125	3,256,849	177,668	416,935	1,941,659	142,135	578,452
Cheektowaga town	2,774,714	2,774,714	.....	21,022	3,076	7,491	1,052	2,461	6,942
Clarence town	2,009,792	1,933,642	76,150	14,138	2,228	4,296	2,613	1,782	3,219
Colden town	546,673	531,848	14,825	6,360	606	1,475	2,147	485	1,647
Collins town, including part of Gowanda village.	1,446,200	1,220,250	225,950	9,555	1,603	3,889	48	1,282	2,733
Concord town, including Springville village.	1,897,993	1,653,993	244,000	22,172	2,104	5,123	6,553	1,683	6,709
East Hamburg town	1,190,904	1,109,414	81,490	13,798	1,320	3,216	5,259	1,056	2,947
Eden town	958,009	903,409	54,600	11,624	1,062	2,587	4,462	850	2,663
Elma town	1,202,956	1,190,956	12,000	8,838	1,333	3,190	1,444	1,067	1,804
Evans town, including Angola village.	1,476,992	1,385,642	91,350	14,250	1,637	3,989	3,568	1,310	3,746
Grand Island town	784,927	784,927	.....	14,516	870	2,063	8,797	600	2,090
Hamburg town, including Hamburg village.	2,304,247	2,190,347	113,900	19,966	2,554	6,222	3,195	2,043	5,952
Holland town, including Holland village.	614,687	543,607	71,080	8,414	682	1,661	1,781	545	3,745
Lancaster town, including Lancaster village.	2,183,617	2,150,417	33,200	17,636	2,421	5,896	3,124	1,936	4,259
Marilla town	748,425	700,125	48,300	7,965	830	2,022	3,008	664	1,441
Newstead town, including Akron village.	1,776,302	1,705,437	70,865	20,104	1,969	4,796	5,417	1,575	6,347
North Collins town, including North Collins village.	885,553	819,753	65,800	7,203	982	2,390	706	785	2,340
Sardinia town	919,348	866,363	52,985	7,610	1,019	2,481	980	815	2,315
Tonawanda town, including Tonawanda village.	2,700,783	2,596,358	104,425	76,746	2,994	7,291	49,225	2,395	14,841
Wales town	614,018	596,318	17,700	5,318	681	1,659	1,312	544	1,122
West Seneca town	1,842,547	1,830,347	12,200	15,115	2,042	4,958	3,617	1,634	2,864
Essex	11,002,644	10,225,374	777,270	167,083	13,217	38,692	58,175	10,573	46,426
Chesterfield town, including parts of Clintonville and Keeseville villages.	862,365	786,865	75,500	9,540	1,035	3,031	3,670	829	975
Crown Point town	1,054,534	1,006,034	48,500	11,719	1,266	3,707	1,813	1,013	3,920
Elizabethtown town, including Elizabethtown village.	361,400	330,700	30,700	7,825	434	1,270	3,786	347	1,988
Essex town	718,610	618,560	100,050	7,631	363	2,526	1,520	690	2,032
Jay town, including part of Ausable Forks village.	350,990	342,870	8,120	7,789	421	1,234	3,163	337	2,634
Keene town	218,252	216,352	1,900	6,436	275	789	3,862	210	1,300
Lewis town	236,394	227,494	8,900	4,822	284	831	2,101	227	1,379
Minerva town	133,420	133,420	.....	5,197	160	469	2,646	128	1,794
Moriah town, including Mineville and Port Henry villages.	3,676,998	3,339,998	337,000	42,340	4,414	12,925	11,397	3,534	10,070
Newcomb town	157,053	155,853	1,200	2,652	189	552	1,129	151	631
North Elba town	186,140	183,140	3,000	3,363	223	654	1,133	178	1,175
North Hudson town	62,005	62,005	.....	3,560	74	218	2,324	60	884
St. Armand town	92,306	90,306	2,000	3,030	111	324	1,154	89	1,352
Schroon town	240,025	230,025	10,000	5,703	288	844	2,279	231	2,061
Ticonderoga town, including Ticonderoga village.	1,181,299	1,099,899	81,400	26,169	1,418	4,153	10,075	1,135	9,388
Westport town, including Westport village.	729,597	692,597	37,000	10,373	876	2,565	3,345	701	2,886
Willsboro town	674,912	645,712	29,200	6,950	807	2,367	1,822	649	1,305
Wilmington town	66,344	63,544	2,800	1,984	79	233	956	64	652

ASSESSED VALUATION OF PROPERTY TAXED AND AD VALOREM TAXATION, IN DETAIL: 1890—Continued.

COUNTIES AND MUNICIPALITIES.	ASSESSED VALUATION.			AD VALOREM TAXATION.					
	Total.	Real estate.	Personal property.	Total.	Levy, except for schools.			Levy for schools.	
					State.	County.	Municipal.	State.	County and minor division.
Franklin	$8,925,126	$7,891,059	$1,034,067	$162,496	$10,456	$49,378	$52,274	$8,365	$42,023
Bangor town	695,285	633,890	61,395	10,194	815	3,847	1,815	652	3,065
Belmont town	326,316	323,216	3,100	5,750	382	1,805	1,400	306	1,857
Bombay town	475,831	414,831	61,000	5,992	557	2,633	1,660	446	696
Brandon town	137,250	130,000	7,250	3,128	161	759	1,166	129	913
Brighton town	117,630	117,630	.....	2,836	138	651	1,041	110	896
Burke town	521,366	506,266	15,100	7,270	611	2,884	1,285	489	2,001
Chateaugay town, including Chateaugay village.	711,820	650,070	61,750	12,124	834	3,938	3,862	667	2,823
Constable town	289,530	271,980	17,550	4,602	339	1,602	1,455	271	935
Dickinson town	268,496	255,046	13,450	4,537	315	1,485	1,584	252	901
Duane town	79,494	77,494	2,000	2,109	93	440	646	74	856
Fort Covington town, including Fort Covington village.	553,720	493,970	59,750	9,483	649	3,063	3,396	519	1,856
Franklin town	128,028	128,028	.....	4,173	150	708	1,682	120	1,513
Harrietstown town, including Saranac Lake village.	216,790	206,940	9,850	10,326	254	1,199	6,647	203	2,023
Malone town, including Malone village.	2,854,402	2,257,330	597,072	55,144	3,344	15,792	17,187	2,675	16,146
Moira town, including Brushton village.	683,658	581,558	102,100	8,370	801	3,782	1,953	641	1,193
Santa Clara town, including Brandon village.	200,600	197,525	3,075	3,920	235	1,110	1,359	188	1,028
Waverly town, including St. Regis Falls village.	390,175	382,100	8,075	8,337	457	2,159	2,744	366	2,611
Westville town	274,735	263,185	11,550	4,201	321	1,521	1,392	257	710
Fulton	9,876,817	9,083,180	793,637	212,027	11,563	48,323	82,773	9,251	60,117
Bleecker town	43,911	43,911	.....	2,212	51	215	906	41	999
Broadalbin town, including Broadalbin village.	374,397	355,872	18,525	7,208	438	1,832	2,461	351	*2,126
Caroga town	39,401	39,401	.....	2,084	46	193	1,071	37	737
Ephratah town	346,353	311,853	34,500	6,845	406	1,695	2,171	324	2,249
Gloversville city	4,235,803	3,899,625	336,178	86,292	4,959	20,724	33,365	3,967	23,277
Johnstown town, including Johnstown village.	3,603,649	3,265,215	338,434	76,614	4,219	17,631	32,086	3,375	19,303
Mayfield town	397,399	367,149	30,250	7,025	465	1,944	1,932	372	2,312
Northampton town, including Northville village.	258,122	250,322	7,800	10,796	302	1,263	5,373	242	3,616
Oppenheim town	319,051	307,701	11,350	5,666	374	1,560	1,360	299	2,073
Perth town	209,744	193,444	16,300	3,110	246	1,026	716	197	925
Stratford town	48,987	48,687	300	4,175	57	240	1,332	46	2,500
Genesee	18,143,650	15,908,165	2,235,485	211,885	27,850	37,268	83,111	22,280	41,376
Alabama town	1,091,656	1,034,031	57,625	9,575	1,680	2,248	2,021	1,344	2,282
Alexander town, including Alexander village.	967,157	890,857	76,300	9,123	1,489	1,992	2,517	1,191	1,934
Batavia town, including Batavia village.	4,556,545	3,595,245	961,300	65,457	7,067	9,457	32,369	5,654	10,910
Bergen town, including Bergen village.	1,024,432	938,582	85,850	11,723	1,577	2,110	4,233	1,261	2,542
Bethany town	774,709	699,959	74,750	8,823	1,254	1,678	1,569	1,003	3,319
Byron town	1,240,384	1,049,939	190,445	11,093	1,909	2,555	2,100	1,527	3,002
Darien town	1,138,781	1,034,031	104,750	8,413	1,753	2,345	794	1,402	2,119
Elba town, including Elba village	1,024,932	938,582	86,350	9,366	1,577	2,111	2,340	1,262	2,076
Leroy town, including Leroy village.	2,426,469	2,083,969	342,500	37,355	3,623	4,848	21,661	2,898	4,325
Oakfield town, including Oakfield village.	679,635	652,235	27,400	6,640	1,046	1,400	1,880	837	1,477
Pavilion town	946,741	859,041	87,700	11,929	1,378	1,844	5,754	1,103	1,850
Pembroke town, including Corfu village.	1,055,071	986,306	68,765	11,894	1,624	2,173	3,780	1,299	3,018
Stafford town	1,217,138	1,145,388	71,750	10,494	1,873	2,507	2,093	1,499	2,522
Greene	14,249,695	12,807,380	1,442,315	239,541	17,446	97,027	71,743	13,957	39,368
Ashland town	239,400	220,000	19,400	3,840	293	1,630	1,040	235	642
Athens town, including Athens village.	1,331,975	1,300,675	31,300	22,018	1,631	9,069	6,487	1,305	3,526
Cairo town, including Cairo village.	762,155	704,505	57,650	12,279	933	5,190	3,691	746	1,719
Catskill town, including Catskill and Palenville villages.	4,443,087	3,699,975	743,112	87,039	5,440	30,253	36,193	4,352	10,801
Coxsackie town, including Coxsackie village.	2,262,943	2,100,443	162,500	35,380	2,771	15,409	6,105	2,217	8,878
Durham town	765,400	686,625	78,775	10,989	937	5,211	2,311	750	1,780
Greenville town	932,483	850,735	81,748	12,068	1,142	6,349	1,724	913	1,940
Halcott town	95,935	93,485	2,450	2,141	117	653	914	94	363
Hunter town, including Hunter village.	883,521	854,996	28,525	16,250	1,082	6,016	6,116	865	2,171
Jewett town	243,132	232,382	10,750	4,101	298	1,656	778	238	1,131
Lexington town	326,155	295,000	31,155	7,129	399	2,221	2,956	319	1,234
New Baltimore town, including New Baltimore village.	1,186,234	1,150,134	36,100	14,887	1,452	8,077	1,221	1,162	2,975
Prattsville town, including Prattsville village.	229,800	214,500	15,300	4,444	281	1,565	1,417	225	956
Windham town	547,475	403,925	143,550	6,976	670	3,728	790	536	1,252
Hamilton	1,658,368	1,652,168	6,200	34,182	1,454	12,000	13,405	1,118	6,2 5
Arietta town	251,528	251,528	.....	4,959	227	1,869	1,539	174	1,150
Benson town	65,930	65,930	.....	2,396	89	731	1,227	68	281
Hope town	116,059	111,059	5,000	2,007	61	505	850	47	544
Indian Lake town	154,806	154,806	.....	4,933	212	1,749	1,900	163	909

ASSESSED VALUATION OF PROPERTY TAXED AND AD VALOREM TAXATION, IN DETAIL: 1890—Continued.

COUNTIES AND MUNICIPALITIES.	ASSESSED VALUATION.			AD VALOREM TAXATION.					
					Levy, except for schools.			Levy for schools.	
	Total.	Real estate.	Personal property.	Total.	State.	County.	Municipal.	State.	County and minor division.
Hamilton—Continued.									
Lake Pleasant town	$284, 822	$283, 622	$1, 200	$4, 419	$194	$1, 602	$1, 514	$149	$960
Long Lake town	298, 562	298, 562	.....	8, 208	323	2, 666	4, 055	248	916
Morehouse town	195, 509	195, 509	.....	2, 999	190	1, 572	865	147	225
Wells town	291, 152	291, 152	.....	4, 261	158	1, 306	1, 455	122	1, 220
Herkimer	18, 886, 052	16, 955, 270	1, 930, 782	353, 575	31, 449	66, 920	135, 135	24, 385	95, 686
Columbia town	695, 253	642, 803	52, 450	6, 933	1, 158	2, 464	1, 226	898	1, 187
Danube town	614, 032	596, 432	17, 600	10, 156	1, 023	2, 176	4, 244	793	1, 920
Fairfield town	827, 724	774, 874	52, 850	11, 325	1, 378	2, 933	2, 374	1, 069	3, 571
Frankfort town, including Frankfort village.	1, 185, 537	1, 125, 287	60, 250	25, 353	1, 974	4, 201	12, 352	1, 531	5, 295
German Flats town, including Ilion and Mohawk villages.	2, 031, 365	1, 680, 826	350, 539	54, 509	3, 383	7, 198	29, 835	2, 623	11, 470
Herkimer town, including Herkimer village.	2, 353, 074	2, 159, 214	193, 860	34, 996	3, 918	8, 338	8, 681	3, 038	11, 021
Litchfield town	504, 201	458, 502	45, 699	5, 875	840	1, 787	913	651	1, 684
Little Falls town, including part of Little Falls village.	3, 328, 190	3, 044, 690	283, 500	108, 032	5, 542	11, 793	49, 538	4, 297	36, 862
Manheim town, including part of Little Falls village.	1, 345, 150	1, 319, 600	25, 550	20, 171	2, 241	4, 766	6, 490	1, 736	4, 938
Newport town, including Newport village.	744, 916	508, 016	236, 900	10, 137	1, 240	2, 639	2, 527	962	2, 769
Norway town	335, 215	303, 075	32, 140	3, 976	558	1, 188	678	433	1, 119
Ohio town	89, 146	78, 652	10, 494	2, 566	148	316	1, 119	115	868
Russia town	507, 820	299, 895	207, 925	8, 555	846	1, 799	3, 206	656	2, 048
Salisbury town	474, 368	434, 968	39, 400	7, 166	790	1, 680	2, 459	612	1, 625
Schuyler town	1, 101, 307	1, 079, 907	21, 400	10, 260	1, 834	3, 902	1, 137	1, 422	1, 965
Stark town	636, 184	583, 784	52, 400	9, 652	1, 059	2, 254	2, 956	821	2, 562
Warren town	846, 925	788, 925	58, 000	7, 824	1, 410	3, 001	995	1, 094	1, 324
Wilmurt town	460, 819	459, 319	1, 500	5, 211	767	1, 633	1, 417	595	799
Winfield town, including West Winfield village.	804, 826	616, 501	188, 325	10, 878	1, 340	2, 852	2, 988	1, 039	2, 659
Jefferson	32, 704, 208	29, 574, 097	3, 130, 111	374, 452	32, 355	76, 826	137, 541	25, 883	101, 847
Adams town, including Adams village.	1, 741, 775	1, 387, 025	354, 750	16, 054	1, 723	4, 092	5, 518	1, 379	3, 342
Alexandria town, including Alexandria Bay village.	1, 349, 316	1, 283, 516	65, 800	16, 039	1, 335	3, 170	5, 227	1, 068	5, 239
Antwerp town, including Antwerp village.	1, 632, 783	1, 549, 683	83, 100	13, 633	1, 615	3, 836	4, 262	1, 292	2, 628
Brownville town, including Brownville and Dexter villages.	1, 636, 876	1, 511, 236	125, 640	13, 701	1, 619	3, 845	3, 332	1, 296	3, 609
Cape Vincent town, including Cape Vincent village.	1, 611, 689	1, 496, 449	115, 240	15, 557	1, 595	3, 786	4, 817	1, 276	4, 083
Champion town, including West Carthage village.	1, 085, 804	999, 604	86, 200	10, 079	1, 074	2, 551	3, 659	859	1, 936
Clayton town, including Clayton village.	1, 690, 968	1, 608, 832	82, 136	22, 982	1, 673	3, 972	9, 472	1, 338	6, 527
Ellisburg town, including Belleville, Ellisburg, and Mannsville villages.	2, 283, 598	2, 114, 548	169, 050	21, 888	2, 259	5, 364	7, 333	1, 807	5, 125
Henderson town, including Henderson village.	949, 849	845, 819	104, 030	7, 440	940	2, 231	1, 544	752	1, 973
Hounsfield town, including Sacketts Harbor village.	1, 126, 545	1, 055, 795	70, 750	13, 844	1, 115	2, 646	6, 514	892	2, 677
Leray town	1, 444, 292	1, 345, 622	98, 670	10, 527	1, 429	3, 393	2, 286	1, 143	2, 276
Lorraine town	525, 924	508, 674	17, 250	6, 027	520	1, 235	1, 773	416	2, 083
Lyme town, including Chaumont village.	1, 257, 072	1, 185, 922	71, 150	11, 991	1, 244	2, 953	3, 638	995	3, 161
Orleans town	1, 444, 557	1, 407, 727	36, 830	14, 669	1, 429	3, 393	6, 224	1, 143	2, 480
Pamelia town	796, 254	777, 799	18, 455	5, 244	788	1, 871	837	630	1, 118
Philadelphia town, including Philadelphia village.	909, 023	869, 478	39, 545	10, 368	899	2, 135	3, 867	719	2, 748
Rodman town	977, 467	854, 692	122, 775	8, 455	967	2, 296	3, 061	774	1, 357
Rutland town	1, 118, 935	1, 032, 135	86, 800	8, 664	1, 107	2, 629	2, 618	886	1, 424
Theresa town, including Theresa village.	976, 584	919, 754	56, 830	12, 124	966	2, 294	5, 168	773	2, 923
Watertown city	5, 744, 195	4, 675, 665	1, 068, 530	99, 081	5, 683	13, 494	40, 260	4, 546	35, 098
Watertown town	910, 484	851, 734	58, 750	7, 879	901	2, 139	2, 828	721	1, 290
Wilna town, including Carthage village.	1, 283, 077	1, 088, 327	194, 750	23, 971	1, 269	3, 014	10, 787	1, 015	7, 886
Worth town	207, 141	204, 061	3, 080	4, 235	205	487	2, 516	163	864
Kings	459, 741, 010	445, 288, 853	14, 452, 157	12, 069, 223	548, 648	2, 074, 775	7, 338, 383	428, 867	1, 678, 550
Brooklyn city	445, 038, 201	430, 911, 794	14, 126, 407	11, 665, 236	531, 102	2, 009, 518	7, 072, 028	415, 151	1, 637, 437
Flatbush town, including Parkville and Windsor Terrace villages.	6, 271, 765	6, 156, 465	115, 300	143, 566	7, 485	27, 837	88, 566	5, 851	13, 827
Flatlands town, including Canarsie village.	1, 381, 936	1, 320, 886	61, 050	31, 920	1, 649	6, 134	16, 254	1, 289	6, 594
Gravesend town, including Coney Island village.	3, 059, 140	3, 001, 740	57, 400	121, 983	3, 650	13, 577	96, 712	2, 854	5, 190
New Utrecht town, including Bath Beach, Bay Ridge, and Fort Hamilton villages.	3, 989, 968	3, 897, 968	92, 000	106, 518	4, 762	17, 709	64, 823	3, 722	15, 502
Lewis	7, 515, 467	6, 923, 012	592, 455	141, 584	11, 801	35, 358	55, 152	9, 131	30, 142
Croghan town	440, 810	432, 120	8, 690	12, 341	520	1, 566	7, 596	403	2, 256
Denmark town, including Copenhagen village.	1, 103, 985	978, 985	125, 000	15, 760	1, 608	4, 539	5, 252	1, 245	3, 116
Diana town, including Harrisville village.	360, 715	349, 065	11, 650	7, 637	222	619	4, 168	172	2, 456
Greig town	85, 487	85, 487	.....	3, 765	169	809	2, 075	131	581

ASSESSED VALUATION OF PROPERTY TAXED AND AD VALOREM TAXATION, IN DETAIL: 1890—Continued.

COUNTIES AND MUNICIPALITIES.	ASSESSED VALUATION.			AD VALOREM TAXATION.					
	Total.	Real estate.	Personal property.	Total.	Levy, except for schools.			Levy for schools.	
					State.	County.	Municipal.	State.	County and minor division.
Lewis—Continued.									
Harrisburg town	$450,480	$421,580	$28,900	$5,925	$739	$2,167	$1,371	$572	$1,076
Highmarket town	139,030	135,530	3,500	3,009	189	707	917	146	1,050
Lewis town	130,980	125,705	5,275	2,928	213	592	1,061	164	898
Leyden town, including Port Leyden village.	546,165	523,815	22,350	8,808	1,031	3,063	2,081	797	1,836
Lowville town, including Lowville village.	1,377,880	1,187,180	190,700	28,210	1,979	5,835	13,155	1,531	5,710
Lyonsdale town	90,473	89,173	1,300	3,535	163	802	1,299	126	1,145
Martinsburg town	738,285	711,535	26,750	11,377	1,466	4,194	2,660	1,134	1,923
Montague town	110,830	110,830	.....	3,246	177	758	1,449	137	725
New Bremen town	273,580	252,240	26,340	6,206	409	1,256	2,771	317	1,453
Osceola town	74,331	74,331	.....	2,455	128	357	1,105	00	766
Pinckney town	290,130	275,580	14,550	4,751	489	1,360	1,626	378	898
Turin town, including Turin village.	496,505	457,405	39,100	8,449	1,000	2,867	1,818	774	1,990
Watson town	133,575	128,725	4,850	3,098	185	618	1,320	143	832
West Turin town, including Constableville village.	667,226	583,726	83,500	10,084	1,114	3,249	3,428	862	1,431
Livingston	25,911,875	22,952,020	2,959,855	275,649	33,656	69,978	94,557	26,541	50,917
Avon town, including Avon village.	2,361,000	1,974,050	386,950	20,936	3,067	6,376	4,265	2,418	4,810
Caledonia town	2,112,625	1,904,325	208,300	14,527	2,744	5,705	1,067	2,164	2,847
Conesus town	789,240	737,290	51,950	7,210	1,025	2,131	1,688	808	1,558
Geneseo town, including Geneseo village.	3,525,271	2,467,531	1,057,740	34,093	4,579	9,520	13,635	3,611	2,748
Groveland town	1,511,271	1,422,883	88,388	13,430	1,963	4,081	3,979	1,548	1,859
Leicester town	1,257,764	1,214,114	43,650	10,846	1,634	3,397	2,074	1,288	2,453
Lima town, including Lima village	1,523,426	1,389,376	134,050	14,114	1,979	4,114	3,547	1,560	2,914
Livonia town, including Livonia Station village.	2,085,834	1,745,484	340,350	17,472	2,709	5,633	3,119	2,137	3,874
Mount Morris town, including Mount Morris village.	2,131,518	1,957,068	174,450	35,123	2,769	5,756	18,695	2,183	5,720
North Dansville town, including Dansville village.	1,473,451	1,338,551	134,900	27,120	1,914	3,979	11,612	1,509	8,106
Nunda town, including Nunda village.	1,166,570	1,065,170	101,400	22,708	1,515	3,150	12,347	1,195	4,501
Ossian town	519,300	517,050	2,250	5,445	674	1,402	1,834	532	1,003
Portage town	731,364	696,210	35,154	6,248	950	1,975	1,392	749	1,182
Sparta town	774,717	762,617	12,100	7,035	1,006	2,092	1,922	795	1,220
Springwater town	1,073,057	969,140	103,917	9,920	1,394	2,898	2,124	1,099	2,405
West Sparta town	667,021	633,965	33,056	6,258	866	1,805	1,831	683	1,073
York town	2,208,446	2,157,196	51,250	23,164	2,868	5,964	9,426	2,262	2,644
Madison	19,802,241	17,999,201	1,803,040	305,994	25,100	69,423	134,051	20,080	57,340
Brookfield town, including Brookfield village.	1,401,964	1,190,095	211,869	16,234	1,777	5,037	2,980	1,422	5,018
Cazenovia town, including Cazenovia village.	1,831,939	1,616,039	215,900	30,501	2,322	6,507	14,505	1,858	5,309
De Ruyter town, including De Ruyter village.	595,349	551,799	43,550	10,460	755	1,913	4,382	604	2,806
Eaton town, including Morrisville village.	1,316,605	1,117,555	199,050	27,368	1,669	4,331	14,681	1,335	5,352
Fenner town	611,563	567,653	43,910	7,033	775	2,221	2,329	620	1,088
Georgetown town	484,910	465,360	19,550	5,611	615	1,648	1,572	492	1,284
Hamilton town, including part of Earlville village and Hamilton village.	1,601,195	1,378,169	223,026	20,426	2,030	5,185	5,993	1,624	5,594
Lebanon town	859,248	785,828	73,420	13,994	1,089	3,083	7,246	871	1,705
Lenox town, including Canastota and Oneida villages.	5,244,322	4,960,382	283,940	106,651	6,647	18,709	58,290	5,318	17,687
Madison town, including Madison village.	1,165,745	1,045,295	120,450	11,175	1,478	4,118	1,859	1,182	2,538
Nelson town	710,767	641,292	69,475	8,299	901	2,610	2,509	720	1,559
Smithfield town	614,374	514,324	100,050	6,048	779	2,156	1,757	623	733
Stockbridge town	825,861	768,711	57,150	16,385	1,047	2,773	9,633	837	2,095
Sullivan town, including Chittenango village.	2,538,399	2,396,699	141,700	25,809	3,216	9,132	6,315	2,574	4,572
Monroe	131,190,319	123,527,594	7,662,725	2,063,102	132,308	221,467	1,149,309	104,013	456,005
Brighton town, including Brighton village.	2,486,733	2,458,133	28,600	18,075	2,508	4,198	6,191	1,972	3,206
Chili town	2,351,443	2,307,143	44,300	14,916	2,371	3,970	4,721	1,864	1,990
Clarkson town	1,387,052	1,356,752	30,300	11,543	1,399	2,342	3,961	1,100	2,741
Gates town	2,567,185	2,504,685	62,500	14,334	2,589	4,334	2,526	2,035	2,850
Greece town, including Charlotte village.	3,974,955	3,779,730	195,225	34,470	4,009	6,710	14,158	3,152	6,441
Hamlin town	1,820,062	1,810,562	9,500	18,011	1,836	3,073	8,976	1,443	2,683
Henrietta town	1,978,947	1,883,847	95,100	13,863	1,996	3,341	4,192	1,569	2,765
Irondequoit town	1,560,400	1,498,400	62,000	9,439	1,574	2,634	2,235	1,237	1,759
Mendon town, including Honeoye Falls and Mendon villages.	2,261,944	2,149,494	112,450	19,704	2,281	3,818	7,447	1,793	4,365
Ogden town, including Spencerport village.	2,359,302	2,320,752	38,550	19,808	2,379	3,983	5,411	1,871	6,164
Parma town, including North Parma village.	2,017,276	1,908,576	108,700	16,378	2,034	3,405	4,887	1,599	4,453
Penfield town	1,743,682	1,648,382	95,300	12,456	1,758	2,944	3,320	1,382	3,052
Perinton town, including Fairport village.	3,023,973	2,868,773	155,200	26,897	3,050	5,104	7,292	2,398	9,053
Pittsford town, including Pittsford village.	1,765,140	1,665,340	99,800	12,943	1,780	2,980	3,996	1,399	2,788

ASSESSED VALUATION OF PROPERTY TAXED AND AD VALOREM TAXATION, IN DETAIL: 1890—Continued.

COUNTIES AND MUNICIPALITIES.	ASSESSED VALUATION.			AD VALOREM TAXATION.					
	Total.	Real estate.	Personal property.	Total.	Levy, except for schools.			Levy for schools.	
					State.	County.	Municipal.	State.	County and minor division.
Monroe—Continued.									
Riga town, including Churchville village.	$2,165,602	$2,093,302	$72,300	$16,640	$2,184	$3,656	$6,213	$1,717	$2,870
Rochester city	89,582,322	83,646,622	5,935,700	1,727,598	90,346	151,227	1,030,000	71,025	385,000
Rush town	1,527,664	1,465,464	62,200	8,821	1,541	2,579	1,632	1,212	1,857
Sweden town, including Brockport village.	3,400,992	3,090,892	310,100	37,618	3,430	5,741	22,193	2,696	3,558
Webster town, including Webster village.	1,506,257	1,419,757	86,500	11,808	1,519	2,542	2,943	1,194	3,610
Wheatland town	1,709,388	1,650,988	58,400	17,780	1,724	2,886	7,015	1,355	4,800
Montgomery	26,244,526	23,434,955	2,809,571	390,310	32,223	77,711	164,699	25,778	89,899
Amsterdam city	8,327,425	7,162,005	1,165,420	144,254	8,700	21,155	91,166	6,960	16,273
Amsterdam town, including Hagaman Mills village.	1,867,845	1,817,395	50,450	36,352	2,336	6,009	4,833	1,869	21,305
Canajoharie town, including Canajoharie village.	2,451,113	2,025,438	425,675	31,728	2,707	6,670	12,486	2,165	7,700
Charleston town	601,070	567,870	33,200	7,995	918	2,123	1,289	735	2,930
Florida town	1,253,488	1,229,917	23,571	16,853	1,805	4,343	3,667	1,444	5,594
Glen town, including Fultonville village.	1,697,066	1,544,666	152,400	20,188	2,175	5,063	6,159	1,740	5,051
Minden town, including Fort Plain village.	2,471,044	2,132,444	338,600	46,721	3,738	8,918	18,974	2,990	12,101
Mohawk town, including Fonda village.	2,300,508	2,146,108	154,400	26,959	3,190	7,793	6,941	2,552	6,483
Palatine town, including Nelliston and Palatine Bridge villages.	2,459,709	2,287,824	171,885	29,030	3,190	7,677	9,996	2,552	5,615
Root town	1,311,313	1,195,863	115,450	14,493	1,788	4,093	4,371	1,431	2,810
St. Johnsville town, including St. Johnsville village.	1,503 945	1,325,425	178,520	15,737	1,676	3,867	4,817	1,340	4,037
New York	1,618,740,805	1,398,290,007	220,450,798	33,212,035	2,730,479	.....	24,874,965	1,448,794	4,157,797
New York city, coextensive with New York county.	1,618,740,805	1,398,290,007	220,450,798	33,212,035	2,730,479	.....	a24,874,965	1,448,794	4,157,797
Niagara	31,351,748	28,813,693	2,538,055	573,110	35,508	130,037	259,680	28,406	119,479
Cambria town	1,304,006	1,261,506	42,500	12,769	1,477	5,409	2,560	1,182	2,141
Hartland town	1,411,695	1,335,945	75,750	15,856	1,599	5,855	4,517	1,279	2,606
Lewiston town, including Lewiston village.	1,576,145	1,544,645	31,500	29,070	1,785	6,537	16,301	1,428	3,019
Lockport city	6,645,740	6,220,900	424,840	143,337	7,527	27,564	68,550	6,021	33,675
Lockport town	1,557,258	1,460,608	96,650	14,855	1,764	6,459	2,415	1,411	2,806
Newfane town, including Olcott village.	1,429,317	1,374,417	54,900	22,662	1,619	5,928	10,597	1,295	3,223
Niagara town, including Niagara Falls and Suspension Bridge villages.	6,628,413	5,914,313	714,100	140,833	7,507	27,493	58,462	6,006	41,365
Pendleton town	893,496	864,446	29,050	8,728	1,012	3,706	1,696	810	1,504
Porter town, including Youngstown village.	1,091,779	1,021,279	70,500	12,215	1,236	4,528	3,529	989	1,933
Royalton town, including Middleport village.	2,438,314	2,304,014	134,300	26,478	2,762	10,113	6,702	2,209	4,692
Somerset town	1,061,772	991,722	70,050	20,148	1,202	4,404	10,353	962	3,227
Wheatfield town, including North Tonawanda village.	4,003,327	3,245,967	757,360	95,829	4,534	16,605	58,964	3,627	12,099
Wilson town, including Wilson village.	1,310,486	1,273,931	36,555	30,330	1,484	5,436	15,034	1,187	7,189
Oneida	48,734,477	44,514,809	4,219,668	1,024,152	75,918	236,625	477,419	58,773	175,417
Annsville town, including Taberg village.	461,364	454,063	7,301	12,881	719	2,240	7,214	556	2,152
Augusta town, including Oriskany Falls village.	742.558	670,208	72,350	10,834	1,157	3,605	2,470	896	2,706
Ava town	217,527	216,827	700	3,902	339	1,056	1,486	262	759
Boonville town, including Boonville village.	1,037,994	939,994	98,000	19,217	1,616	5,039	7,629	1,252	3,681
Bridgewater town	608,424	553,774	54,650	7,093	947	2,954	749	734	1,709
Camden town, including Camden village.	916,167	857,767	58,400	20,230	1,427	4,450	4,052	1,105	9,196
Deerfield town, including Deerfield village.	815,560	790,310	25,250	11,917	1,271	3,949	4,086	984	1,627
Florence town	222,150	220,000	2,150	5,613	346	1,078	2,226	268	1,695
Floyd town	441,548	431,618	9,930	6,077	688	2,144	1,171	532	1,542
Forestport town	83,401	82,651	750	3,991	130	439	1,570	101	1,751
Kirkland town, including Clinton village.	1,859,826	1,724,976	134,850	26,501	2,897	9,029	9,209	2,243	3,123
Lee town	529,162	518,662	10,500	9,359	824	2,569	3,287	638	2,041
Marcy town	656,862	645,062	11,800	7,985	1,023	3,189	1,839	792	1,142
Marshall town, including part of Waterville village.	984,094	945,544	38,550	11,123	1,533	4,778	2,093	1,187	1,532
New Hartford town, including New Hartford and Washington Mills villages, and part of New York Mills village.	1,907,774	1,681,074	226,700	23,581	2,972	9,231	5,015	2,301	4,062
Paris town, including Clayville and Sauquoit villages.	1,319,515	1,159,315	160,200	15,438	2,056	6,406	1,686	1,591	3,699
Remsen town, including Remsen village.	422,166	378,346	43,820	6,181	658	2,050	1,933	509	1,031
Rome city	5,878,400	5,420,081	458,319	138,932	9,157	28,557	75,979	7,089	18,150
Sangerfield town, including part of Warterville village.	1,297,160	1,180,310	116,850	25,859	2,021	6,297	8,161	1,564	7,816

a Of this amount, $710,898 is to supply the deficiencies in the product of city levy and $3,258,215 is regarded as a county charge, though not specifically so designated.

ASSESSED VALUATION OF PROPERTY TAXED AND AD VALOREM TAXATION, IN DETAIL: 1890—Continued.

COUNTIES AND MUNICIPALITIES.	ASSESSED VALUATION.			AD VALOREM TAXATION.					
	Total.	Real estate.	Personal property.	Total.	Levy, except for schools.			Levy for schools.	
					State.	County.	Municipal.	State.	County and minor division.
Oneida—Continued.									
Steuben town	$457,784	$441,534	$16,250	$5,567	$713	$2,222	$1,103	$552	$977
Trenton town, including Holland Patent and Trenton villages.	995,979	950,969	45,010	15,271	1,552	4,835	3,519	1,201	4,164
Utica city	18,861,961	16,649,231	2,212,730	511,750	29,383	91,602	289,018	22,747	79,000
Vernon town, including Oneida Castle and Vernon villages.	1,153,136	1,038,728	114,408	16,391	1,796	5,598	4,978	1,391	2,628
Verona town, including Durhamville village.	1,764,466	1,736,116	28,350	33,436	2,749	8,552	14,610	2,128	5,397
Vienna town	421,427	416,477	4,950	13,159	656	2,046	8,382	508	1,567
Western town	675,065	625,415	49,650	11,295	1,052	3,277	4,296	814	1,856
Westmoreland town	1,112,486	1,084,836	27,650	12,906	1,733	5,400	1,712	1,342	2,719
Whitestown town, including part of New York Mills village and Oriskany and Whitesboro villages.	2,890,521	2,700,921	189,600	37,663	4,503	14,033	7,946	3,486	7,695
Onondaga	80,295,575	73,847,497	6,448,078	1,268,705	86,880	166,237	669,083	69,504	277,001
Camillus town, including Camillus village.	2,568,196	2,257,596	310,600	18,776	2,783	5,317	5,519	2,226	2,931
Cicero town, including Brewerton village.	1,504,128	1,341,328	162,800	11,893	1,630	3,114	2,253	1,304	3,592
Clay town	1,857,106	1,788,506	68,600	13,002	2,012	3,845	2,763	1,610	2,772
Dewitt town, including East Syracuse village.	2,716,740	2,552,490	164,250	26,804	2,944	5,625	9,112	2,355	6,768
Elbridge town, including Elbridge and Jordan villages.	2,763,920	2,447,170	316,750	25,127	2,995	5,722	10,024	2,396	3,990
Fabius town, including Fabius village.	973,952	895,802	78,150	7,707	1,055	2,016	1,707	844	2,085
Geddes town, including Solvey village.	1,868,165	1,855,465	12,700	13,170	2,024	3,868	2,211	1,619	3,448
Lafayette town	1,332,970	1,171,440	161,530	10,071	1,444	2,760	2,713	1,155	1,999
Lysander town, including part of Baldwinsville village.	3,495,829	3,109,879	385,950	38,385	3,788	7,237	9,095	3,030	15,235
Manlius town, including Fayetteville and Manlius villages.	3,285,665	2,947,933	337,732	41,628	3,561	6,802	18,039	2,849	10,377
Marcellus town, including Marcellus village.	1,361,882	1,204,132	157,750	13,679	1,476	2,820	4,458	1,181	3,744
Onondaga town	2,860,285	2,688,035	172,250	23,592	3,099	5,922	6,186	2,479	5,906
Otisco town	666,344	601,094	65,250	5,735	722	1,380	1,860	578	1,195
Pompey town	1,653,372	1,505,272	148,100	12,161	1,791	3,423	2,759	1,433	2,755
Salina town, including Liverpool village.	1,357,850	1,336,850	21,000	27,335	1,471	2,811	17,372	1,177	4,504
Skaneateles town, including Mottville and Skaneateles villages.	2,803,270	2,320,220	483,050	26,874	3,038	5,804	9,134	2,430	6,468
Spafford town	688,486	612,986	75,500	5,537	746	1,425	1,790	597	979
Syracuse city	43,488,982	40,397,516	3,091,466	922,584	46,999	90,036	556,910	37,599	191,040
Tully town, including Tully village.	816,516	751,016	65,500	7,266	885	1,690	1,632	708	2,351
Van Buren town, including part of Baldwinsville village.	2,231,917	2,062,767	169,150	17,379	2,417	4,620	3,546	1,934	4,862
Ontario	33,946,555	30,296,685	3,649,870	368,896	38,383	73,273	128,677	30,706	97,857
Bristol town	896,885	792,949	103,936	6,460	1,014	1,936	850	811	1,849
Canadice town	485,955	443,355	42,600	3,915	549	1,049	893	440	984
Canandaigua town, including Canandaigua village.	6,516,490	5,710,220	806,270	97,499	7,368	14,066	39,780	5,894	30,391
East Bloomfield town	1,685,656	1,492,706	192,950	12,648	1,906	3,638	1,803	1,525	3,776
Farmington town	1,544,391	1,451,506	92,885	10,397	1,746	3,334	1,738	1,397	2,182
Geneva town, including Geneva village.	5,450,942	4,499,500	951,442	92,927	6,163	11,766	46,183	4,931	23,884
Gorham town, including part of Rushville village.	2,009,355	1,873,105	136,250	11,984	2,272	4,337	1,213	1,817	2,345
Hopewell town	1,574,710	1,520,660	54,050	9,500	1,781	3,399	1,202	1,424	1,694
Manchester town, including part of Clifton Springs village.	2,169,930	1,976,030	193,900	19,444	2,453	4,684	6,360	1,963	3,984
Naples town, including Naples village.	866,425	766,875	99,550	12,974	980	1,870	6,369	784	2,971
Phelps town, including part of Clifton Springs village, and Phelps village.	3,710,080	3,556,005	154,075	30,583	4,195	8,008	5,194	3,356	9,830
Richmond town	1,179,491	1,049,141	130,350	9,136	1,334	2,546	2,008	1,067	2,181
Seneca town	2,265,996	2,047,234	218,762	19,789	2,562	4,891	6,383	2,050	3,903
South Bristol town	455,100	430,600	24,500	5,334	515	982	1,999	412	1,426
Victor town, including Victor village.	1,957,124	1,744,774	212,350	18,574	2,213	4,224	5,686	1,770	4,681
West Bloomfield town	1,178,025	942,025	236,000	7,732	1,332	2,543	1,016	1,065	1,776
Orange	37,320,869	32,819,259	4,501,610	740,688	58,030	153,825	318,769	45,129	164,935
Blooming Grove town, including Washington village.	1,541,550	1,337,450	204,100	17,216	2,409	6,679	2,239	1,864	4,025
Chester town	1,173,070	917,845	255,225	13,960	1,833	5,065	2,282	1,419	3,361
Cornwall town, including Cornwall on Hudson village.	1,110,851	1,047,751	63,100	28,780	1,736	4,951	9,567	1,343	11,183
Crawford town	763,280	717,420	45,860	13,038	1,193	3,337	5,494	923	2,091
Deerpark town, including Port Jervis village.	2,029,345	1,883,490	145,855	106,635	3,171	9,229	62,796	2,454	28,985
Goshen town, including Goshen village.	2,615,895	2,148,045	467,850	40,605	4,088	11,421	14,550	3,163	7,383
Greenville town	360,657	344,007	16,650	4,855	564	1,570	806	436	1,479
Hamptonburg town	825,020	769,920	55,100	8,158	1,289	3,574	1,078	998	1,219
Highland town, including Highland Falls village.	664,175	639,175	25,000	12,494	1,038	3,507	3,667	803	3,479

ASSESSED VALUATION OF PROPERTY TAXED AND AD VALOREM TAXATION, IN DETAIL: 1890—Continued.

COUNTIES AND MUNICIPALITIES.	ASSESSED VALUATION.			AD VALOREM TAXATION.					
	Total.	Real estate.	Personal property.	Total.	Levy, except for schools.			Levy for schools.	
					State.	County.	Municipal.	State.	County and minor division.
Orange—Continued.									
Middletown city	$2,745,865	$2,518,625	$227,240	$98,387	$4,290	$11,882	$62,415	$3,320	$16,480
Minisink town, including Unionville village.	553,070	513,370	39,700	12,315	864	2,351	5,779	669	2,652
Monroe town, including Monroe village.	813,640	642,740	170,900	11,957	1,271	3,531	1,396	984	4,775
Montgomery town, including Montgomery and Walden villages.	2,002,100	1,822,400	179,700	37,609	3,129	8,867	15,971	2,421	7,221
Mount Hope town	596,149	547,749	48,400	6,781	932	2,584	595	721	1,949
Newburg city	9,158,785	7,729,035	1,429,750	207,299	14,021	31,956	106,499	11,075	43,748
Newburg town	2,128,380	1,724,230	404,150	20,359	3,326	7,821	2,268	2,574	4,370
New Windsor town, including New Windsor village.	1,445,546	1,391,296	54,250	15,743	2,259	6,022	2,918	1,748	2,796
Tuxedo town	1,042,209	965,409	76,800	11,680	1,629	4,522	2,268	1,260	2,001
Wallkill town	1,337,111	1,282,511	54,600	27,941	4,531	12,584	4,331	3,506	2,989
Warwick town, including Warwick village.	2,899,600	2,489,670	409,930	26,517	2,090	5,805	8,143	1,617	8,862
Wawayanda town	759,280	706,280	53,000	9,606	1,187	3,290	2,428	918	1,783
Woodbury town	755,291	680,841	74,450	8,753	1,180	3,277	1,279	913	2,104
Orleans	17,453,082	15,819,878	1,633,204	209,456	19,284	55,076	69,942	15,428	49,726
Albion town, including part of Albion village.	3,037,940	2,616,890	421,050	53,209	3,825	10,924	18,198	3,060	17,202
Barre town	1,379,115	1,336,965	42,150	10,666	1,377	3,931	2,321	1,101	1,936
Carlton town	1,238,933	1,182,223	56,710	16,367	1,361	3,888	6,612	1,089	3,417
Clarendon town	1,038,097	962,697	75,400	7,887	997	2,848	1,401	798	1,843
Gaines town, including part of Albion village.	1,323,165	1,148,115	175,050	13,738	1,709	4,880	3,662	1,367	2,120
Kendall town	986,075	918,675	67,400	12,949	1,032	2,948	5,721	826	2,422
Murray town, including Holley village.	1,915,803	1,729,184	186,619	22,150	1,966	5,615	7,106	1,573	5,890
Ridgeway town, including part of Medina village.	3,502,145	3,049,695	452,450	44,177	3,955	11,296	15,580	3,164	10,182
Shelby town, including part of Medina village.	1,963,672	1,878,672	85,000	16,050	1,926	5,501	3,988	1,541	3,094
Yates town	1,068,137	996,762	71,375	12,263	1,136	3,245	5,353	909	1,620
Oswego	25,464,260	23,945,125	1,519,135	530,255	31,382	101,857	285,360	24,091	87,565
Albion town, including Sand Bank village.	479,598	470,548	9,050	8,945	557	1,807	4,234	427	1,920
Amboy town	181,180	177,030	4,150	2,867	230	746	1,124	177	590
Boylston town	188,200	185,400	2,800	4,857	214	695	2,005	165	1,778
Constantia town, including Cleveland and Constantia villages.	432,730	425,580	7,150	10,887	540	1,753	5,485	415	2,694
Granby town, including Oswego Falls village.	1,599,730	1,573,830	25,900	25,729	1,815	5,891	10,103	1,393	6,527
Hannibal town, including Hannibal village.	536,125	519,175	16,950	16,169	1,345	4,364	7,123	1,032	2,305
Hastings town	864,920	806,720	58,200	16,319	1,090	3,539	8,378	837	2,475
Mexico town, including Mexico village.	1,290,850	1,224,300	66,550	17,040	1,614	5,239	5,790	1,239	3,158
New Haven town	578,767	539,307	39,460	7,960	826	2,681	2,231	634	1,588
Orwell town	389,346	361,046	28,300	5,529	494	1,604	1,909	379	1,143
Oswego city	9,351,993	8,582,678	769,315	234,217	10,463	33,960	151,837	8,032	29,925
Oswego town	896,181	856,291	39,890	14,376	1,398	4,537	5,114	1,073	2,254
Palermo town	525,740	498,890	26,850	7,063	683	2,217	2,458	524	1,181
Parish town, including Parish village.	356,743	330,493	26,250	8,430	530	1,720	3,815	407	1,958
Redfield town	254,137	254,137	.....	7,404	333	1,080	4,183	256	1,552
Richland town, including Pulaski village.	1,333,542	1,285,092	48,450	20,797	1,863	6,048	7,693	1,430	3,763
Sandy Creek town, including Lacona and Sandy Creek villages.	818,740	762,400	56,340	20,412	1,225	3,977	10,340	941	3,929
Schroeppel town, including Phenix village.	1,352,945	1,321,595	31,350	25,008	1,545	5,014	13,229	1,186	4,034
Scriba town	847,787	803,212	44,575	10,090	1,222	3,966	1,963	938	2,001
Volney town, including Fulton village.	2,641,890	2,437,435	204,455	56,517	2,729	8,857	32,884	2,095	9,952
West Monroe town	216,249	211,999	4,250	2,748	257	834	818	197	642
Williamstown town	326,867	317,967	8,900	6,891	409	1,328	2,644	314	2,196
Otsego	19,191,026	17,315,163	1,875,863	315,824	28,671	55,906	142,769	22,253	66,225
Burlington town	660,339	588,589	71,750	8,024	987	1,896	2,881	766	1,494
Butternuts town	952,834	870,534	82,300	10,091	1,424	2,526	3,528	1,105	1,508
Cherry Valley town, including Cherry Valley village.	808,474	639,999	168,475	14,577	1,208	2,561	6,548	937	3,323
Decatur town	246,558	236,658	9,900	2,785	368	850	575	286	706
Edmeston town	778,003	668,053	109,950	10,819	1,162	2,107	4,594	902	2,054
Exeter town	536,729	460,629	76,100	6,602	802	1,659	2,132	622	1,387
Hartwick town	779,047	712,047	67,000	6,554	1,164	2,258	742	903	1,487
Laurens town, including Laurens village.	750,969	688,819	62,150	8,693	1,122	2,037	2,907	871	1,756
Maryland town, including Schenevus village.	801,171	724,696	76,475	13,462	1,197	2,231	6,153	929	2,952
Middlefield town	1,011,474	982,599	28,875	14,094	1,511	3,015	5,436	1,173	2,959
Milford town	830,269	778,969	51,300	8,539	1,240	2,478	1,564	963	2,294
Morris town, including Morris village.	707,481	647,231	60,250	8,965	1,057	1,866	3,693	820	1,529
New Lisbon town	679,390	614,790	64,600	6,677	1,015	1,795	1,529	788	1,550
Oneonta town, including Oneonta village.	1,449,235	1,284,685	164,550	59,624	2,165	4,502	38,474	1,681	12,802

ASSESSED VALUATION OF PROPERTY TAXED AND AD VALOREM TAXATION, IN DETAIL: 1890—Continued.

COUNTIES AND MUNICIPALITIES.	ASSESSED VALUATION.			AD VALOREM TAXATION.					
	Total.	Real estate.	Personal property.	Total.	Levy, except for schools.			Levy for schools.	
					State.	County.	Municipal.	State.	County and minor division.
Otsego—Continued.									
Otego town	$782,572	$738,872	$43,700	$7,353	$1,169	$2,265	$843	$907	$2,169
Otsego town, including Cooperstown village.	2,058,912	1,781,512	277,400	46,939	3,076	6,445	30,237	2,388	4,793
Pittsfield town	442,183	420,563	21,620	8,605	661	1,389	4,958	513	1,084
Plainfield town	476,631	441,931	34,700	4,789	712	1,433	1,260	553	831
Richfield town, including Richfield Springs village.	888,273	774,523	113,750	22,344	1,327	2,674	10,251	1,030	7,062
Roseboom town	440,213	394,013	46,200	5,229	658	1,201	1,315	510	1,545
Springfield town	909,156	840,038	69,118	9,738	1,358	2,463	850	1,054	4,013
Unadilla town, including Unadilla village.	875,537	832,587	42,950	14,207	1,308	2,626	7,451	1,015	1,807
Westford town	445,346	406,746	38,600	6,552	665	1,316	2,131	516	1,924
Worcester town	880,230	786,080	94,150	10,562	1,315	2,313	2,717	1,021	3,196
Putnam	7,762,502	6,716,852	1,045,650	99,468	9,855	31,597	28,509	7,611	21,896
Carmel town	1,993,952	1,555,852	438,100	22,072	2,532	8,116	4,498	1,955	4,971
Kent town	522,200	480,000	42,200	5,610	663	2,126	1,061	512	1,248
Patterson town	1,015,200	874,000	141,200	9,446	1,289	4,132	791	995	2,239
Phillipstown town, including Cold Spring and Nelsonville villages.	478,300	390,000	88,300	24,776	2,256	7,234	7,622	1,743	5,921
Putnam Valley town	1,777,100	1,706,000	71,100	4,649	607	1,947	520	469	1,106
Southeast town	1,975,750	1,711,000	264,750	32,915	2,508	8,042	14,017	1,937	6,411
Queens	48,977,385	46,688,200	2,289,185	1,190,863	65,226	236,212	546,887	50,936	291,602
Flushing town, including College Point, Flushing, and Whitestone villages.	7,159,317	6,965,617	193,700	187,901	9,534	33,991	79,226	7,445	57,705
Hempstead town, including Far Rockaway, Hempstead, Inwood, Lawrence, Rockaway Beach, and Seaford villages.	7,863,675	7,512,975	350,700	125,385	10,472	37,782	46,604	8,178	22,349
Jamaica town, including Jamaica, Ozone Park, and Richmond Hill villages.	7,191,102	6,769,152	421,950	112,033	9,577	35,737	36,189	7,479	23,051
Long Island city	12,937,356	12,736,956	200,400	518,611	17,230	61,873	300,629	13,455	125,424
Newtown town, including Corona, Middle, Winfield, and Woodside villages.	4,595,277	4,512,977	82,300	105,282	6,120	21,861	50,384	4,779	22,138
North Hempstead town, including Roslyn village.	4,020,921	3,493,986	526,935	57,721	5,355	19,698	16,229	4,182	12,257
Oyster Bay town, including Sea Cliff village.	5,209,737	4,696,537	513,200	83,930	6,938	25,270	17,626	5,418	28,678
Rensselaer	80,471,417	72,260,824	8,210,593	1,335,318	82,709	208,517	783,261	64,446	196,385
Berlin town	470,745	462,695	8,050	9,439	484	1,220	5,746	377	1,612
Brunswick town	2,866,930	2,563,630	303,300	20,677	2,947	7,429	4,026	2,296	3,979
East Greenbush town	1,750,007	1,722,957	27,050	13,153	1,799	4,534	3,676	1,401	1,743
Grafton town	313,080	308,980	4,100	4,422	322	811	1,428	251	1,610
Greenbush town, coextensive with Greenbush village.	3,110,260	3,090,660	19,600	76,346	3,197	8,059	51,453	2,491	11,146
Hoosick town, including Hoosick Falls village.	5,570,821	4,466,471	1,104,350	93,260	5,726	14,435	42,911	4,461	25,727
Lansingburg town, including Lansingburg village.	6,229,287	5,615,295	613,992	108,420	6,403	16,141	a56,346	4,989	24,541
Nassau town, including Nassau village.	999,569	954,119	45,450	12,330	1,027	2,590	5,208	801	2,704
North Greenbush town, including Bath on Hudson village.	1,967,591	1,917,291	50,300	22,711	2,022	5,098	7,326	1,576	6,689
Petersburg town	549,910	534,160	15,750	5,345	567	1,430	1,535	440	1,373
Pittstown town	2,935,666	2,522,837	412,829	22,954	3,015	7,607	5,176	2,351	4,805
Poestenkill town	677,978	651,928	26,050	7,112	697	1,757	2,986	543	1,129
Sandlake town	1,068,624	993,769	74,855	12,347	1,098	2,769	5,336	856	2,288
Schaghticoke town, including Schaghticoke village.	2,336,458	2,221,308	115,150	20,860	2,401	6,054	5,574	1,871	4,960
Schodack town, including Castleton village.	3,900,392	3,708,342	192,050	30,190	4,009	10,106	6,733	3,124	6,218
Stephentown town	537,326	529,126	8,200	6,504	552	1,392	2,569	430	1,561
Troy city	45,186,773	39,997,256	5,189,517	869,248	46,443	117,085	575,232	36,188	94,300
Richmond	10,165,548	9,944,848	220,700	579,191	17,608	263,926	198,501	13,510	85,646
Castleton town, coextensive with New Brighton village.	3,332,995	3,258,495	74,500	236,559	7,572	113,488	67,203	5,809	42,487
Middletown town, including part of Edgewater village.	1,971,219	1,933,719	37,500	166,170	3,742	56,084	85,424	2,871	18,049
Northfield town, including Linoleumville and Port Richmond villages.	1,910,015	1,859,965	50,050	84,402	2,844	42,623	24,440	2,182	12,313
Southfield town, including part of Edgewater village.	1,492,479	1,459,879	32,600	45,268	1,725	25,866	11,392	1,324	4,961
Westfield town, including Tottenville village.	1,458,840	1,432,790	26,050	46,792	1,725	25,865	10,042	1,324	7,836
Rockland	11,766,171	10,683,647	1,082,524	229,801	16,517	58,112	86,923	13,213	55,036
Clarkstown town, including Upper Nyack village.	2,305,503	1,869,638	435,865	34,820	2,877	13,402	8,859	2,302	7,380
Haverstraw town, including Haverstraw and West Haverstraw villages.	1,991,912	1,869,638	122,274	52,398	2,872	10,919	24,777	2,298	11,532
Orangetown town, including Nyack, Piermont, South Nyack, and Sparkill villages.	3,915,808	3,685,858	229,950	82,004	5,645	16,717	34,292	4,516	20,834
Ramapo town, including Spring Valley village.	2,725,311	2,564,076	161,235	39,780	3,930	11,924	11,593	3,143	9,190
Stony Point town, including Stony Point village.	827,637	694,437	133,200	20,799	1,193	5,150	7,402	954	6,100

a Tax for village purposes estimated.

ASSESSED VALUATION OF PROPERTY TAXED AND AD VALOREM TAXATION, IN DETAIL: 1890—Continued.

COUNTIES AND MUNICIPALITIES.	ASSESSED VALUATION.			AD VALOREM TAXATION.					
					Levy, except for schools.			Levy for schools.	
	Total.	Real estate.	Personal property.	Total.	State.	County.	Municipal.	State.	County and minor division.
St. Lawrence	$33,483,754	$30,491,164	$2,992,590	$424,653	$34,037	$76,553	$191,064	$26,233	$96,76[illegible]
Brasher town, including Brasher Falls village.	949,745	918,245	31,500	12,740	1,058	2,375	5,108	815	3,38[illegible]
Canton town, including Canton village.	3,267,140	2,995,090	272,050	36,617	3,084	6,505	14,617	2,377	10,034
Clare town	54,665	54,465	200	1,073	71	169	559	55	219
Clifton town	111,770	111,770	.....	1,387	111	240	808	86	142
Colton town, including Colton village	555,801	536,801	19,000	6,689	454	1,310	2,650	350	1,925
Dekalb town, including Richville village.	1,037,451	1,002,651	34,800	12,288	1,233	2,782	3,258	950	4,065
De Peyster town	604,235	595,585	8,650	4,675	719	1,533	1,078	554	791
Edwards town	351,460	308,040	43,420	5,704	358	869	2,475	276	1,726
Fine town	281,160	273,160	8,000	3,823	167	369	1,739	128	1,420
Fowler town	529,130	513,530	15,600	8,786	555	1,078	5,115	428	1,610
Gouverneur town, including Gouverneur village.	2,378,090	2,189,870	188,220	32,682	2,161	4,794	13,359	1,666	10,702
Hammond town	742,940	706,500	36,440	7,261	770	1,642	2,440	593	1,816
Hermon town, including Hermon village.	450,815	435,615	15,200	6,138	554	1,189	1,788	427	2,180
Hopkinton town	578,280	534,480	43,800	6,644	673	1,589	2,756	519	1,107
Lawrence town	789,110	698,290	90,820	7,368	915	2,077	2,108	706	1,562
Lisbon town	2,066,470	2,031,670	34,800	13,438	1,975	4,364	3,369	1,522	2,208
Louisville town	682,970	676,420	6,550	6,440	753	1,609	2,403	580	1,095
Macomb town	405,540	400,020	5,520	4,925	441	1,056	1,322	340	1,766
Madrid town, including Madrid village.	995,220	861,570	133,650	9,901	1,045	2,445	4,173	805	1,433
Massena town, including Massena village.	1,063,030	1,010,460	52,570	12,921	989	2,185	4,857	762	4,128
Morristown town, including Morristown village.	1,011,330	951,500	59,830	8,507	936	2,098	2,007	721	2,745
Norfolk town	591,130	577,830	13,300	5,996	624	1,341	2,347	481	1,203
Ogdensburg city	3,826,770	3,067,095	759,675	79,552	3,822	9,636	47,210	2,946	15,938
Oswegatchie town	1,579,414	1,533,914	45,500	15,830	1,721	3,855	6,309	1,326	2,619
Parishville town, including Parishville village.	540,860	494,910	45,950	6,790	628	1,468	2,385	484	1,825
Pierrepont town	543,540	523,340	20,200	7,223	592	1,401	3,257	456	1,517
Pitcairn town	139,185	135,635	3,550	3,145	93	353	839	72	1,788
Potsdam town, including Norwood and Potsdam villages.	4,640,322	3,754,197	886,125	62,829	4,373	9,306	37,389	3,371	8,390
Rossie town	339,601	335,621	3,980	4,400	417	883	1,810	321	969
Russell town	535,000	523,500	11,500	7,314	624	1,420	3,055	481	1,734
Stockholm town	1,003,000	948,710	54,290	11,101	1,174	2,518	4,748	905	1,756
Waddington town, including Waddington village.	838,580	790,680	47,900	10,466	947	2,094	3,726	730	2,969
Saratoga	21,357,193	19,800,919	1,556,274	522,490	31,118	138,506	208,441	24,259	120,166
Ballston town, including part of Ballston Spa village.	961,947	890,447	71,500	11,533	1,402	6,088	1,083	1,093	1,867
Charlton town	652,484	510,234	142,250	8,164	951	4,188	872	741	1,412
Clifton Park town	1,513,602	1,332,971	180,631	18,764	2,205	9,413	2,380	1,719	3,047
Corinth town, including Corinth village.	342,519	328,169	14,350	12,723	499	2,371	7,277	389	2,187
Day town	37,178	34,000	3,178	5,029	54	611	648	42	3,674
Edinburg town	76,231	73,388	2,843	3,270	111	598	977	87	1,497
Galway town, including Galway village.	578,146	540,520	37,626	10,700	842	3,770	1,308	657	4,123
Greenfield town	501,426	473,834	27,592	8,852	731	3,356	1,761	570	2,484
Hadley town	66,590	64,390	2,200	3,465	97	464	1,658	76	1,170
Halfmoon town, including part of Mechanicsville village.	1,442,238	1,303,838	138,400	29,929	2,101	9,223	8,644	1,638	8,323
Malta town	639,217	577,417	61,800	8,952	931	4,140	1,613	726	1,542
Milton town, including part of Ballston Spa village.	1,837,363	1,602,783	234,580	59,836	2,677	12,023	24,928	2,087	18,121
Moreau town, including South Glens Falls village.	486,692	477,592	9,100	10,469	709	3,132	3,021	553	3,054
Northumberland town	509,358	476,758	32,600	7,583	742	3,205	1,635	579	1,422
Providence town	72,156	65,256	6,900	3,038	105	566	1,115	82	1,170
Saratoga Springs town, including Saratoga Springs village.	7,009,999	6,789,994	220,005	229,568	10,214	45,184	120,259	7,962	45,949
Saratoga town, including Schuylerville and Victory Mills villages.	1,343,546	1,262,896	80,650	29,094	1,958	8,706	11,080	1,526	5,824
Stillwater town, including part of Mechanicsville village and Stillwater village.	1,650,660	1,477,210	173,450	24,176	2,405	10,710	5,598	1,875	3,588
Waterford town, including Waterford village.	1,244,202	1,137,883	106,319	31,439	1,813	8,008	11,750	1,413	8,455
Wilton town	391,639	381,339	10,300	5,906	571	2,750	834	444	1,307
Schenectady	13,860,075	13,045,782	814,293	198,303	17,081	43,552	89,426	13,665	34,579
Duanesburg town	1,354,249	1,256,749	97,500	13,582	1,670	4,239	1,700	1,405	4,568
Glenville town	2,073,138	2,008,365	64,773	21,156	2,554	6,715	7,055	1,847	2,985
Niskayuna town	533,384	518,984	14,400	4,702	657	1,727	936	496	886
Princetown town	393,024	366,624	26,400	4,378	484	1,213	1,303	373	1,005
Rotterdam town	1,476,610	1,433,360	43,250	13,095	1,819	4,709	1,986	1,446	3,135
Schenectady city	8,029,670	7,461,700	567,970	141,390	9,897	24,949	76,446	8,098	22,000
Schoharie	13,682,152	12,125,749	1,556,403	156,415	13,346	31,187	59,765	10,677	41,440
Blenheim town	322,020	303,489	18,531	3,495	314	734	1,470	251	726
Broome town	390,165	351,165	39,000	3,960	381	889	1,623	305	762
Carlisle town	946,610	826,160	120,450	6,832	924	2,158	1,350	739	1,661
Cobleskill town, including Cobleskill village.	1,680,541	1,380,691	299,850	27,997	1,639	3,831	8,838	1,311	12,378

ASSESSED VALUATION OF PROPERTY TAXED AND AD VALOREM TAXATION, IN DETAIL: 1890—Continued.

COUNTIES AND MUNICIPALITIES.	ASSESSED VALUATION.			AD VALOREM TAXATION.					
	Total.	Real estate.	Personal property.	Total.	Levy, except for schools.			Levy for schools.	
					State.	County.	Municipal.	State.	County and minor division.
Schoharie—Continued.									
Conesville town	$375,298	$355,282	$20,016	$2,973	$366	$856	$848	$293	$610
Esperance town, including Esperance village.	613,977	469,561	144,416	7,112	599	1,399	2,559	479	2,076
Fulton town	798,636	743,936	54,700	6,368	779	1,820	1,866	623	1,280
Gilboa town	634,109	583,609	50,500	6,944	618	1,445	3,214	495	1,172
Jefferson town	622,995	542,960	80,035	4,891	608	1,420	1,253	486	1,124
Middleburg town, including Middleburg village.	1,478,591	1,244,116	234,475	20,016	1,442	3,370	8,906	1,154	5,144
Richmondville town, including Richmondville village.	899,137	829,937	69,200	10,207	877	2,050	4,295	702	2,283
Schoharie town, including Schoharie village.	1,402,678	1,234,578	168,100	17,100	1,368	3,197	8,512	1,095	2,928
Seward town	887,378	853,148	34,230	9,845	866	2,023	4,741	692	1,523
Sharon town, including Sharon Springs village.	1,308,155	1,264,405	43,750	16,836	1,276	2,982	6,756	1,021	4,801
Summit town	607,775	494,475	113,300	5,572	593	1,385	1,382	474	1,738
Wright town	714,087	648,237	65,850	6,267	690	1,628	2,152	557	1,234
Schuyler	7,005,626	6,296,431	709,195	114,543	9,262	33,576	46,643	7,161	17,901
Catharine town	485,490	462,540	22,950	6,979	642	2,327	2,026	496	1,488
Cayuta town	85,469	84,419	1,050	2,324	113	410	1,289	87	425
Dix town, including part of Watkins village.	1,439,656	1,248,956	190,700	22,105	1,904	6,900	6,989	1,472	4,840
Hector town	2,407,133	2,067,933	339,200	36,059	3,183	11,537	13,315	2,460	5,564
Montour town, including Havana village.	588,473	539,323	49,150	9,866	778	2,820	3,975	602	1,691
Orange town	388,812	374,117	14,695	7,658	514	1,863	3,783	397	1,101
Reading town, including part of Watkins village.	903,025	854,675	48,350	19,150	1,193	4,328	11,884	923	822
Tyrone town	707,568	664,468	43,100	10,402	935	3,391	3,382	724	1,970
Seneca	17,315,001	15,188,111	2,126,890	241,572	20,384	33,702	121,339	16,041	50,106
Covert town, including Farmer village.	1,615,506	1,238,931	376,575	14,158	1,902	3,145	5,049	1,497	2,565
Fayette town, including part of Waterloo village.	2,443,524	2,334,199	109,325	19,822	2,877	4,756	5,952	2,264	3,973
Junius town	1,082,956	1,014,006	68,950	6,689	1,274	2,107	1,081	1,003	1,224
Lodi town	1,440,325	1,261,055	179,270	10,294	1,696	2,804	2,865	1,334	1,595
Ovid town, including Ovid village	1,484,309	1,290,144	194,165	17,260	1,747	2,889	7,582	1,375	3,667
Romulus town	1,387,011	1,198,371	188,640	10,619	1,633	2,700	3,385	1,285	1,616
Seneca Falls town, including Seneca Falls village.	3,675,686	3,103,986	571,700	111,105	4,327	7,154	70,665	3,405	25,554
Tyre town	757,788	704,888	52,900	5,764	893	1,475	1,500	701	1,195
Varick town	1,108,415	1,018,615	89,800	7,946	1,305	2,157	1,857	1,027	1,600
Waterloo town, including part of Waterloo village.	2,319,481	2,023,916	295,565	37,915	2,730	4,515	21,403	2,150	7,117
Steuben	31,070,981	28,553,653	2,517,328	523,012	33,169	97,184	230,478	26,535	135,646
Addison town, including Addison village.	836,037	769,787	66,250	17,463	892	2,615	8,452	714	4,790
Avoca town, including Avoca village.	971,784	896,134	75,650	12,242	1,037	3,040	4,415	830	2,920
Bath town, including Bath and Savona villages.	3,947,995	3,240,543	707,452	48,627	4,214	12,348	20,099	3,372	8,594
Bradford town	339,177	322,877	16,300	4,288	362	1,061	1,871	290	704
Cameron town	554,894	541,407	13,487	6,900	592	1,736	2,749	474	1,349
Campbell town	775,452	744,902	30,550	10,556	828	2,425	3,838	662	2,803
Canisteo town, including Canisteo village.	1,116,714	1,051,314	65,400	22,513	1,192	3,493	13,321	953	3,554
Caton town	393,209	389,293	3,916	5,583	420	1,230	1,761	336	1,836
Cohocton town	1,333,244	1,262,893	70,351	14,977	1,423	4,170	2,569	1,139	5,676
Corning town	714,274	681,274	33,000	29,788	763	2,234	5,928	610	20,253
Corning village	2,609,405	2,463,605	145,800	52,255	2,786	8,162	39,079	2,228	(a)
Dansville town	878,445	844,751	33,694	7,878	938	2,748	1,852	750	1,590
Erwin town, including Painted Post village.	1,166,627	1,101,727	64,900	12,929	1,245	3,650	4,354	996	2,684
Fremont town	447,871	401,186	46,685	4,466	478	1,401	941	382	1,264
Greenwood town	371,353	355,166	16,187	9,182	396	1,161	5,914	317	1,394
Hartsville town	250,927	246,927	4,000	4,872	268	786	2,404	214	1,200
Hornby town	519,091	516,835	2,256	5,200	554	1,624	1,326	443	1,253
Hornellsville city	3,222,662	2,732,638	490,024	77,406	3,440	10,078	41,636	2,752	19,500
Hornellsville town	828,735	813,794	15,941	40,526	885	2,592	13,079	708	23,262
Howard town	734,355	675,557	58,798	8,223	784	2,297	2,438	627	2,077
Jasper town	686,463	650,775	35,688	7,505	733	2,147	2,195	586	1,844
Lindley town	451,995	450,195	1,800	13,048	483	1,414	9,059	386	1,706
Prattsburg town, including Prattsburg village.	991,931	877,557	114,374	14,176	1,059	3,103	4,274	847	4,893
Pulteney town	908,283	804,592	103,691	10,782	970	2,841	3,780	776	2,415
Rathbone town	470,464	460,164	10,300	6,568	502	1,471	2,200	402	1,993
Thurston town	327,553	319,836	7,717	4,597	350	1,024	1,435	280	1,508
Troupsburg town	527,917	507,401	20,516	8,090	564	1,651	3,717	451	1,707
Tuscarora town	459,780	446,718	13,062	5,924	491	1,438	2,409	393	1,193
Urbana town, including Hammondsport village.	1,411,037	1,261,037	150,000	23,307	1,506	4,413	12,192	1,205	3,991
Wayland town, including Wayland village.	754,790	724,560	30,230	8,245	806	2,361	1,780	645	2,653
Wayne town	351,158	339,108	12,050	5,533	375	1,098	3,170	300	590
West Union town	311,458	310,308	1,150	3,426	332	974	906	266	948
Wheeler town	662,959	639,576	23,383	7,063	708	2,074	2,009	566	1,706
Woodhull town	742,942	710,216	32,726	8,874	793	2,324	3,326	635	1,796

a Village school tax included in town.

ASSESSED VALUATION OF PROPERTY TAXED AND AD VALOREM TAXATION, IN DETAIL: 1890—Continued.

COUNTIES AND MUNICIPALITIES.	ASSESSED VALUATION.			AD VALOREM TAXATION.					
	Total.	Real estate.	Personal property.	Total.	Levy, except for schools.			Levy for schools.	
					State.	County.	Municipal.	State.	County and minor division.
Suffolk	$17,864,747	$15,918,497	$1,946,250	$298,561	$24,013	$53,594	$99,842	$18,613	$102,49
Babylon town, including Amityville and Breslau villages.	1,064,685	990,610	74,075	20,716	1,431	3,194	6,190	1,109	8,79
Brookhaven town, including Port Jefferson, Stony Brook, and Yaphank villages.	3,159,500	2,821,200	338,300	47,133	4,247	9,479	11,418	3,292	18,69
East Hampton town, including part of Sag Harbor village.	1,074,315	974,990	99,325	19,948	1,444	3,223	7,024	1,119	7,13
Huntington town, including Huntington village.	1,964,755	1,726,405	238,350	36,900	2,641	5,894	14,961	2,047	11,35
Islip town, including Bayshore village.	2,219,750	2,118,600	101,150	48,164	2,984	6,659	16,901	2,313	19,307
Riverhead town	1,076,955	914,405	162,550	18,356	1,448	3,231	4,107	1,122	8,448
Shelter Island town	421,800	390,900	30,900	6,070	567	1,265	2,199	439	1,600
Smithtown town	771,018	719,568	51,450	12,803	1,036	2,313	5,794	803	2,857
Southampton town, including Bridgehampton and Good Ground villages and part of Sag Harbor village.	3,680,309	3,313,809	366,500	47,602	4,947	11,041	17,429	3,835	10,350
Southold town, including Greenport and Orient villages.	2,431,660	1,948,010	483,650	40,869	3,268	7,295	13,819	2,534	13,953
Sullivan	5,603,356	5,463,103	140,253	154,232	7,150	34,414	69,269	5,720	37,679
Bethel town	566,502	553,252	13,250	8,758	723	3,479	1,590	578	2,388
Callicoon town	213,174	206,974	6,200	5,251	272	1,309	1,595	218	1,857
Cochecton town, including Cochecton village.	272,530	260,480	12,050	4,692	348	1,674	1,018	278	1,374
Delaware town	260,614	260,614	.....	6,737	333	1,601	2,223	266	2,314
Fallsburg town	461,391	451,641	9,750	11,274	589	2,833	5,216	471	2,165
Forestburg town	90,927	90,927	.....	4,343	115	558	2,982	93	595
Fremont town	252,978	248,078	4,900	6,586	323	1,554	1,516	258	2,935
Highland town	195,527	193,177	2,350	6,183	249	1,201	2,328	200	2,205
Liberty town, including Liberty village.	586,519	569,519	17,000	17,130	748	3,602	8,551	599	3,630
Lumberland town	286,477	286,377	100	8,043	366	1,759	4,257	292	1,369
Mamakating town, including Wurtsboro village.	913,050	913,050	.....	24,254	1,165	5,608	12,611	932	3,938
Neversink town	265,652	262,902	2,750	6,727	339	1,632	1,876	271	2,609
Rockland town	260,006	255,556	4,450	11,737	332	1,597	5,136	265	4,407
Thompson town, including Monticello village.	794,992	728,039	66,953	28,001	1,015	4,883	17,572	812	3,719
Tusten town	183,017	182,517	500	4,516	233	1,124	798	187	2,174
Tioga	13,538,704	12,563,784	974,920	256,201	16,026	32,675	116,685	12,355	78,460
Barton town, including Waverly village.	2,647,725	2,474,825	172,900	61,836	3,134	6,390	21,449	2,416	28,447
Berkshire town	456,683	431,783	24,900	6,467	541	1,102	2,133	417	2,274
Candor town	1,479,258	1,304,868	174,390	17,598	1,751	3,570	8,077	1,350	2,850
Newark Valley town, including Newark Valley village.	834,404	776,614	57,790	14,432	988	2,014	7,837	761	2,832
Nichols town	909,150	892,950	16,200	9,562	1,076	2,194	3,929	830	1,533
Owego town, including Owego village.	4,682,584	4,239,784	442,800	113,613	5,543	11,301	59,735	4,273	32,761
Richford town	400,478	382,478	18,000	5,749	474	967	2,454	366	1,488
Spencer town, including Spencer village.	817,932	773,392	44,540	13,677	968	1,974	6,197	746	3,792
Tioga town	1,310,490	1,287,090	23,400	13,267	1,551	3,163	4,874	1,196	2,483
Tompkins	10,963,176	9,760,271	1,202,905	209,436	18,179	41,204	89,488	14,543	46,022
Caroline town	921,200	885,700	35,500	9,362	873	1,978	2,660	698	3,153
Danby town	663,612	632,702	30,910	7,831	863	1,957	2,482	691	1,838
Dryden town, including Dryden and Freeville villages.	1,111,540	1,058,135	53,405	19,827	2,458	5,571	5,112	1,966	4,720
Enfield town	584,337	549,937	34,400	7,043	711	1,611	2,964	569	1,188
Groton town, including Groton village.	1,330,470	1,197,470	133,000	17,775	1,676	3,799	5,572	1,341	5,387
Ithaca town (a)	3,443,914	2,911,154	532,760	93,325	6,413	14,537	45,725	5,131	21,519
Lansing town	1,104,288	989,988	114,300	22,855	2,340	5,303	10,845	1,872	2,495
Newfield town	515,015	483,795	31,220	12,490	882	1,998	6,410	705	2,495
Ulysses town, including Trumansburg village.	1,288,800	1,051,390	237,410	18,928	1,963	4,450	7,718	1,570	3,227
Ulster	27,620,737	24,829,512	2,791,225	567,836	34,063	144,024	256,736	26,671	106,342
Denning town	55,515	55,515	.....	3,110	68	324	1,525	54	1,139
Esopus town, including Port Ewen village.	1,683,094	1,626,564	56,530	24,344	2,076	9,813	4,714	1,625	6,116
Gardiner town	771,816	747,016	24,800	10,322	952	4,500	1,690	745	2,435
Hardenburg town	67,554	65,110	2,444	2,876	83	394	1,407	65	927
Hurley town	505,698	503,598	2,100	8,705	624	2,948	2,660	488	1,985
Kingston city	8,868,810	6,785,135	2,083,675	222,917	10,937	34,696	124,118	8,564	44,602
Kingston town	47,819	47,819	.....	2,412	59	279	1,642	46	386
Lloyd town	966,545	942,220	24,325	12,197	1,192	5,635	1,518	933	2,919
Marbletown town, including High Falls village.	1,413,649	1,398,749	14,900	17,090	1,743	8,242	2,562	1,365	3,178
Marlboro town, including Marlboro and Milton villages.	1,071,651	1,060,501	11,150	17,360	1,322	6,248	3,754	1,035	5,001
New Paltz town, including New Paltz village.	919,825	852,425	67,400	10,016	1,134	5,363	1,806	888	825
Olive town	508,921	498,131	10,790	14,092	628	2,967	8,741	491	1,265
Plattekill town	849,863	834,063	15,800	10,057	1,048	4,955	1,747	821	1,486

a The valuation and taxation of Ithaca city is included in the town of Ithaca.

ASSESSED VALUATION OF PROPERTY TAXED AND AD VALOREM TAXATION, IN DETAIL: 1890—Continued.

COUNTIES AND MUNICIPALITIES.	ASSESSED VALUATION.			AD VALOREM TAXATION.					
	Total.	Real estate.	Personal property.	Total.	Levy, except for schools.			Levy for schools.	
					State.	County.	Municipal.	State.	County and minor division.
Ulster—Continued.									
Rochester town	$1,013,005	$1,001,305	$11,700	$13,998	$1,249	$5,906	$2,352	$978	$3,513
Rosendale town, including Rosendale village.	1,070,278	1,051,738	18,540	25,491	1,320	6,240	11,729	1,034	5,168
Saugerties town, including Saugerties village.	3,278,356	2,957,472	320,884	49,343	4,043	19,114	15,664	3,166	7,356
Shandaken town	539,822	530,722	9,100	14,393	666	3,147	7,536	521	2,523
Shawangunk town	967,360	948,010	19,350	27,479	1,193	5,640	16,963	934	2,749
Ulster town, including Eddyville village.	1,012,052	1,011,052	1,000	20,679	1,248	5,900	9,582	977	2,972
Wawarsing town, including Ellenville village.	1,630,466	1,553,096	77,370	54,097	2,011	9,506	32,139	1,575	8,866
Woodstock town	378,638	359,271	19,367	6,858	467	2,207	2,887	366	931
Warren	8,270,259	7,029,084	1,241,175	178,218	8,984	66,532	65,897	7,187	29,618
Bolton town	446,394	436,369	10,025	7,236	485	3,591	1,763	388	1,009
Caldwell town	619,234	544,009	75,225	9,317	673	4,982	1,490	538	1,634
Chester town	348,580	319,705	28,875	9,071	379	2,804	2,846	303	2,739
Hague town	135,365	121,740	13,625	3,135	147	1,089	923	118	858
Horicon town	167,285	163,435	3,850	4,386	182	1,344	1,644	146	1,070
Johnsburg town	424,028	398,153	25,875	10,172	459	3,415	3,551	367	2,380
Luzerne town, including Luzerne village.	174,122	158,022	16,100	6,024	189	1,401	2,539	151	1,744
Queensbury town, including Glens Falls village.	5,348,820	4,351,870	996,950	115,099	5,810	43,030	47,895	4,648	13,716
Stony Creek town	106,940	105,840	1,100	3,399	118	858	1,518	94	811
Thurman town	125,386	125,386	.....	2,967	136	1,009	1,112	109	601
Warrensburg town, including Warrensburg village.	374,105	304,555	69,550	7,412	406	3,009	616	325	3,056
Washington	17,182,569	15,134,095	2,048,474	263,356	26,812	55,000	95,593	20,923	65,028
Argyle town, including Argyle village.	1,213,940	1,093,615	120,325	10,944	1,885	3,875	1,967	1,475	1,742
Cambridge town, including part of Cambridge village.	1,179,567	1,017,217	162,350	10,146	1,837	3,772	1,333	1,433	1,771
Dresden town	134,272	133,017	1,255	2,563	209	430	718	163	1,043
Easton town	1,515,931	1,391,881	124,050	14,138	2,365	4,851	2,734	1,843	2,345
Fort Ann town, including Fort Ann village.	816,974	775,474	41,500	10,380	1,272	2,614	2,444	993	3,057
Fort Edward town, including Fort Edward village.	1,072,316	926,766	145,550	29,490	1,670	3,430	18,398	1,303	4,689
Granville town, including Granville, Middle Granville, and North Granville villages.	1,448,050	1,279,200	168,850	21,558	2,255	4,634	6,699	1,759	6,211
Greenwich town, including Greenwich village.	1,697,183	1,433,133	264,050	27,263	2,642	5,431	8,588	2,063	8,539
Hampton town	214,947	197,647	17,300	2,269	335	688	424	261	561
Hartford town	828,593	740,393	88,200	7,520	1,291	2,651	1,013	1,007	1,558
Hebron town	1,050,458	963,683	86,775	9,293	1,636	3,360	1,167	1,276	1,854
Jackson town	772,890	715,390	57,500	6,655	1,261	2,591	765	984	1,054
Kingsbury town, including Sandy Hill village.	1,325,340	1,160,634	164,706	31,019	2,064	4,241	15,647	1,610	7,457
Putnam town	229,414	207,916	21,498	2,533	357	734	321	279	842
Salem town, including Salem village.	1,380,189	1,122,799	257,390	20,766	2,149	4,417	6,247	1,677	6,276
White Creek town, including part of Cambridge village.	1,085,555	884,430	201,125	21,558	1,690	3,387	6,273	1,319	8,889
Whitehall town, including Whitehall village.	1,216,950	1,090,900	126,050	35,261	1,894	3,894	20,855	1,478	7,140
Wayne	26,542,068	24,059,073	2,482,995	350,415	32,835	61,585	155,023	26,268	74,704
Arcadia town, including Newark village.	2,941,949	2,684,389	257,560	49,832	3,639	6,826	30,031	2,912	6,424
Butler town	927,760	875,085	52,675	11,489	1,148	2,153	5,433	918	1,837
Galen town, including Clyde village.	3,539,281	3,325,056	214,225	42,137	4,378	8,212	18,902	3,503	7,142
Huron town	802,378	787,878	14,500	7,296	993	1,862	2,380	794	1,267
Lyons town, including Lyons village.	3,090,796	2,798,246	292,550	58,531	3,824	7,171	27,064	3,059	17,413
Macedon town, including Macedon village.	1,964,746	1,825,416	139,330	15,680	2,431	4,559	3,550	1,944	3,196
Marion town	1,098,113	866,663	231,450	8,878	1,359	2,548	1,688	1,087	2,196
Ontario town	1,038,988	977,538	61,450	14,823	1,285	2,411	7,380	1,028	2,719
Palmyra town, including Palmyra village.	3,211,304	2,658,329	552,975	34,709	3,973	7,451	12,146	3,178	7,961
Rose town	1,044,724	970,974	73,750	10,862	1,292	2,424	3,883	1,034	2,229
Savannah town, including Savannah village.	1,234,275	1,192,125	42,150	19,477	1,527	2,864	3,911	1,221	9,954
Sodus town, including Sodus village.	2,349,251	2,082,151	267,100	32,098	2,906	5,451	17,879	2,325	3,537
Walworth town	1,068,870	910,890	157,980	8,518	1,322	2,480	2,197	1,058	1,461
Williamson town	1,047,708	951,558	96,150	12,755	1,296	2,431	5,296	1,037	2,695
Wolcott town, including Red Creek and Wolcott villages.	1,181,925	1,152,775	29,150	23,330	1,462	2,742	13,283	1,170	4,673
Westchester	71,706,044	69,181,212	2,524,832	1,683,177	116,876	319,178	793,711	90,642	362,770
Bedford town, including parts of Katonah and Mount Kisco villages.	1,712,242	1,549,292	162,950	25,558	2,791	7,602	7,167	2,164	5,834
Cortlandt town, including Peekskill and Verplanck villages.	4,898,519	4,678,619	219,900	105,283	7,984	21,801	43,826	6,192	25,480
Eastchester town, including Mount Vernon village.	6,906,708	6,860,361	46,347	191,470	11,257	30,837	80,710	8,730	59,936

ASSESSED VALUATION OF PROPERTY TAXED AND AD VALOREM TAXATION, IN DETAIL: 1890—Continued.

COUNTIES AND MUNICIPALITIES.	ASSESSED VALUATION.			AD VALOREM TAXATION.					
	Total.	Real estate.	Personal property.	Total.	Levy, except for schools.			Levy for schools.	
					State.	County.	Municipal.	State.	County and minor division.
Westchester—Continued.									
Greenburg town, including Dobbs Ferry, Hastings upon Hudson, Irvington, and Tarrytown villages, and part of White Plains village.	$11,091,923	$10,768,323	$323,600	$218,744	$18,079	$49,401	$108,614	$14,021	$28,629
Harrison town	966,064	931,964	34,100	13,770	1,575	4,303	4,705	1,221	1,966
Lewisboro town, including part of Katonah village.	566,546	532,956	33,590	10,621	924	2,521	5,158	716	1,302
Mamaroneck town	1,647,299	1,625,799	21,500	41,078	2,685	7,355	19,856	2,082	9,100
Mount Pleasant town, including North Tarrytown village.	2,412,577	2,332,227	80,350	50,684	3,932	10,745	23,279	3,050	9,678
New Castle town, including Chappaqua village, and part of Mount Kisco village.	879,298	811,248	68,050	14,403	1,433	3,913	5,449	1,112	2,496
New Rochelle town, including New Rochelle village.	3,834,141	3,814,141	20,000	117,601	6,249	17,119	57,232	4,847	32,154
North Castle town	488,261	477,611	10,650	7,538	796	2,175	1,703	617	2,247
North Salem town	941,623	736,340	205,283	10,696	1,535	4,191	2,504	1,190	1,276
Ossining town, including Singsing village.	3,913,205	3,731,538	181,667	94,166	6,378	17,431	41,344	4,947	24,066
Pelham town, including City Island village.	1,102,833	1,102,833	.....	25,543	1,798	4,924	11,794	1,394	5,633
Poundridge town	257,666	231,526	26,140	3,461	420	1,146	712	326	857
Rye town, including Port Chester village.	3,979,952	3,755,602	224,350	105,546	6,487	17,770	52,562	5,031	23,696
Scarsdale town	563,500	521,100	42,400	5,165	918	2,517	418	712	600
Somers town	858,895	711,555	147,340	9,872	1,400	3,822	1,031	1,086	2,533
Westchester town, including Williamsbridge village.	3,695,650	3,563,650	132,000	97,848	6,024	16,500	44,268	4,672	26,384
White Plains town, including part of White Plains village.	2,261,973	2,183,273	78,700	68,873	3,687	10,075	42,923	2,859	9,329
Yonkers city	17,660,655	17,262,415	398,240	452,270	28,786	78,283	236,827	22,325	86,049
Yorktown town	1,066,514	998,839	67,675	12,987	1,738	4,747	1,629	1,348	3,525
Wyoming	15,262,983	13,619,553	1,643,430	176,898	20,082	27,100	75,591	15,863	38,262
Arcade town, including Arcade village.	818,153	730,953	87,200	11,198	1,076	1,453	5,434	850	2,385
Attica town, including Attica village.	1,149,381	1,057,431	91,950	18,624	1,512	2,041	9,543	1,195	4,333
Bennington town	733,977	661,327	72,650	8,784	966	1,303	4,011	763	1,741
Castile town, including Castile village.	1,545,592	1,395,012	150,580	13,964	2,034	2,744	4,238	1,606	3,342
Covington town	922,340	884,890	37,450	9,990	1,214	1,638	5,052	959	1,127
Eagle town	461,834	436,984	24,850	6,646	608	820	3,022	480	1,716
Gainesville town	898,016	798,061	99,955	10,850	1,182	1,594	4,292	933	2,849
Genesee Falls town, including Portageville village.	384,155	370,655	13,500	2,827	505	682	398	399	843
Java town	823,799	712,269	111,530	7,606	1,084	1,463	2,512	856	1,691
Middlebury town, including Wyoming village.	1,152,333	1,094,408	57,925	12,936	1,516	2,046	5,793	1,198	2,383
Orangeville town	567,655	514,705	52,950	3,709	747	1,008	671	590	693
Perry town, including Perry village.	1,810,038	1,502,838	307,200	21,388	2,381	3,214	6,227	1,881	7,685
Pike town, including Pike village	798,784	733,684	65,100	6,553	1,051	1,418	2,214	830	1,040
Sheldon town	741,868	634,618	107,250	6,419	976	1,317	817	771	2,538
Warsaw town, including Warsaw village.	1,840,209	1,552,069	288,140	31,139	2,421	3,267	20,883	1,913	2,655
Weathersfield town	614,849	539,649	75,200	4,265	809	1,092	484	639	1,241
Yates	11,564,425	10,506,930	1,057,495	127,785	15,650	23,134	51,112	12,520	25,369
Barrington town	651,299	624,199	27,100	6,315	881	1,303	2,122	705	1,304
Benton town, including part of Penn Yan village.	1,692,319	1,558,519	133,800	13,402	2,290	3,385	3,204	1,832	2,691
Italy town	404,493	393,043	11,450	5,668	547	809	2,844	438	1,030
Jerusalem town, including Branchport village.	1,806,514	1,644,769	161,745	16,019	2,445	3,614	4,043	1,956	3,961
Middlesex town	655,947	633,497	22,450	9,055	888	1,312	4,813	710	1,332
Milo town, including part of Penn Yan village.	2,956,627	2,582,427	374,200	40,440	4,001	5,915	20,888	3,201	6,435
Potter town, including part of Rushville village.	953,138	884,538	68,600	11,868	1,290	1,907	5,369	1,032	2,270
Starkey town, including Dundee village.	1,615,282	1,385,632	229,650	16,876	2,186	3,231	5,227	1,749	4,483
Torrey town, including Dresden village.	828,806	800,306	28,500	8,142	1,122	1,658	2,602	897	1,863

NORTH CAROLINA.

ASSESSED VALUATION.

The valuation of all property for assessment is made as of June 1 every 4 years, beginning with 1887. The assessment is made by assessors appointed for the purpose by the county commissioners, and all property is required to be listed at its true value in money.

The term "real estate" is declared to include not only the land itself, but all buildings, structures, and improvements of any kind thereon.

In the term "personal property" are included the usual chattels and money on hand, including all funds invested within 30 days before in United States bonds or other nontaxable property, credits, and the net income of the party for the previous year.

The following described property is exempt from taxation: property belonging to the United States, the state, or to any county or incorporated town used for public purposes; belonging to and exclusively used for the university, colleges, institutions of learning, the Masonic fraternity, order of Odd Fellows, and certain other benevolent organizations; schools for the education of youth, or support of the poor and afflicted; orphan asylums, churches, and burial lots, and $25 of personal property of each taxpayer.

The chairmen of the boards of list takers and assessors of the several townships compose a board of equalization for each county, and they have power to increase or decrease the property as listed, the aggregate not to be diminished.

It seems that the value of the franchise of any railroad, as determined by the treasurer, the auditor, and the governor of the state each year, is included in the ordinary assessment, as is also that of the machine and repair shops, general office building, storehouses, and all real and personal property outside of the right of way and the depot grounds. The chairmen of the boards of county commissioners of the several counties through which any railroad runs constitute a board of appraisers and assessors of such railroads. To this board the railroad officials are required to report the number of miles of such railroad lines in each county of the state and the number of miles in the state, including the roadbed, right of way, and superstructures thereon, main and side tracks, depot buildings and depot grounds, section and tool houses, rolling stock and personal property necessary for the construction, repairs, or successful operations of such railroads. Upon this property and the capital stock the board places a value and certifies to the several counties, cities, and towns through which the road runs its share thereof based upon the length of road therein, but the railroads pay direct to the state the taxes levied except that imposed for school purposes. The valuation of that part of railroad property made by this board in 1890 amounted to $18,438,298, but its distribution among the counties is not published. The amount therefore is not included in the detailed statement herewith, and the amount of personal property, $74,793,444, should therefore be increased to that extent, making the total valuation $235,300,674.

AD VALOREM TAXATION.

The board of county commissioners causes a revision of the tax list submitted to them to be placed in the hands of the sheriff for collection. It includes the amount due for state, county, and school purposes. The local taxes of cities are assessed and collected by their own officers.

The detailed statement herewith does not include the state tax levied on railroads to be paid direct to the state or that for schools collected by the counties, and which in 1890 was as follows:

Total	$114,420
General taxes	46,096
Pensions to disabled confederate soldiers	51,552
School purposes	16,772

In addition to this tax for pensions to disabled confederate soldiers, the state levied in 1890 a 3-mill tax on general property for like purposes, the amount of which is included in the levy for state purposes on general property, as reported by counties.

The tables showing valuation by counties and those showing taxation for state, state school, and county purposes have been compiled from the report of the state auditor for the year ending November 30, 1891; those for valuation and taxation of minor divisions, including local tax for schools levied on general property, have been compiled from local returns furnished this office.

ASSESSED VALUATION OF PROPERTY TAXED AND AD VALOREM TAXATION, IN DETAIL: 1890.

COUNTIES AND MUNICIPALITIES.	ASSESSED VALUATION.			AD VALOREM TAXATION.					
					Levy, except for schools.			Levy for schools.	
	Total.	Real estate.	Personal property.	Total.	State.	County.	Municipal.	State.	County and minor division.
The State	$216,862,376	$142,068,932	$74,793,444	$2,280,038	$604,567	$897,435	$432,316	$274,394	$71,326
Alamance	3,546,651	2,414,530	1,132,121	28,545	9,933	11,043	1,704	4,433	1,432
Burlington town	761,223	660,000	101,223	6,715	1,918	2,388	1,143	959	307
Alexander	945,103	625,701	319,402	9,343	2,647	5,008	520	1,168	.....
Taylorsville town	103,911	61,705	42,206	1,461	260	551	520	130	.....
Alleghany	602,343	361,897	240,446	5,425	1,687	2,985	.....	753	.....
Anson	1,947,618	1,303,176	644,442	15,701	5,448	6,613	1,192	2,448	.....
Wadesboro town	339,643	94,588	245,055	3,561	849	1,155	1,132	425	.....
Ashe	1,286,548	761,435	525,113	10,775	3,608	5,534	.....	1,633	.....
Beaufort	2,491,118	1,585,448	905,670	27,887	6,426	13,501	4,834	3,126	.....
Washington town	927,775	549,690	378,085	13,128	2,319	5,010	4,639	1,160	.....
Bertie	2,426,606	1,600,779	825,827	18,937	6,795	8,657	452	3,033	.....
Bladen	1,530,629	1,030,304	500,325	10,515	4,292	4,309	.....	1,914	.....
Brunswick	992,755	649,025	343,730	7,388	2,780	2,931	476	1,201	.....
Southport city	237,948	127,897	110,051	2,082	595	714	476	297	.....
Buncombe	7,624,918	5,099,005	2,525,913	136,337	21,349	35,969	51,539	9,441	18,039
Asheville city	5,153,935	3,329,725	1,824,210	103,079	12,885	20,616	51,539	.....	18,039
Burke	1,330,143	927,093	403,050	20,110	3,724	11,506	3,213	1,667	.....
Morganton town	321,333	208,404	112,929	7,214	803	2,796	3,213	402	.....
Cabarrus	2,987,011	1,849,537	1,137,474	27,390	8,364	10,022	3,834	3,734	1,436
Concord city	800,000	496,000	304,000	9,880	2,000	2,720	3,760	1,000	400
Caldwell	1,443,481	929,623	513,858	10,383	4,043	4,536	.....	1,804	.....
Camden	531,661	351,569	180,092	5,087	1,489	2,933	.....	665	.....
Carteret	892,062	624,184	267,878	8,946	2,466	3,204	1,131	1,115	1,030
Beaufort town	175,000	110,000	65,000	2,466	437	630	700	219	480
Morehead town	126,738	79,846	46,892	1,755	317	456	431	158	393
Caswell	2,074,744	1,282,355	792,389	17,326	5,811	7,722	1,200	2,593	.....
Catawba	2,747,585	1,738,547	1,009,038	21,640	7,683	7,631	2,935	3,391	.....
Hickory town	495,625	280,450	215,175	5,131	1,388	1,388	1,735	620	.....
Newton town	211,413	118,484	92,929	2,505	592	592	1,057	264	.....
Chatham	2,992,384	1,945,739	1,046,645	24,345	8,386	12,186	.....	3,773	.....
Cherokee	1,339,821	1,006,365	333,456	14,159	3,752	8,147	585	1,675	.....
Chowan	1,095,903	714,196	381,707	14,726	3,068	3,542	3,000	1,370	3,746
Edenton town	a294,736	a192,168	a102,568	a6,138	a825	a943	3,000	a368	a1,002
Clay	432,579	272,759	159,820	4,785	1,212	3,037	.....	536	.....
Cleveland	2,960,350	1,920,282	1,040,068	30,629	8,289	15,852	2,788	3,700	.....
Shelby town	475,258	356,444	118,814	7,279	1,331	2,566	2,788	594	.....
Columbus	1,526,920	961,832	565,088	12,786	4,276	5,505	185	1,909	911
Craven	2,366,523	1,570,860	795,663	40,417	6,626	20,044	10,800	2,947	.....
Newbern city	1,800,000	1,500,000	300,000	33,390	5,040	15,300	10,800	2,250	.....
Cumberland	2,919,919	2,071,087	848,832	47,093	8,176	22,130	13,075	3,712	.....
Fayetteville town	1,307,510	694,034	613,476	28,307	3,661	9,937	13,075	1,634	.....
Currituck	596,470	386,216	210,254	6,171	1,672	3,753	.....	746	.....
Dare	306,946	173,805	133,141	3,979	859	2,736	.....	384	.....
Davidson	2,996,110	1,999,877	996,233	22,485	8,389	9,047	954	3,745	350
Lexington town	370,400	186,400	184,000	3,338	1,049	829	954	451	55
Davie	1,562,628	955,086	607,542	12,146	4,375	5,529	289	1,953	.....
Duplin	1,654,781	1,072,073	582,708	12,462	4,633	5,476	215	2,138	.....
Durham	5,272,022	2,791,089	2,480,933	65,609	14,762	23,804	14,160	6,590	6,293
Durham city	3,146,949	1,258,858	1,888,091	47,359	8,811	14,161	14,160	3,934	6,293
Edgecombe	4,218,939	2,851,336	1,367,603	39,984	11,813	13,302	6,435	5,274	3,160
Tarboro town	1,015,684	685,587	330,097	14,168	2,844	3,199	6,093	1,270	762
Forsyth	6,123,250	2,989,416	3,133,834	69,787	17,175	17,487	24,412	7,654	3,059
Salem city	1,256,021	417,437	838,584	15,889	3,517	2,638	7,536	1,570	628
Winston city	2,500,000	1,500,000	1,000,000	34,056	7,000	5,250	16,250	3,125	2,431
Franklin	2,784,408	2,050,051	734,357	23,963	7,796	10,339	2,336	3,492	.....
Gaston	2,599,873	1,643,498	956,375	19,541	7,280	8,298	702	3,261	.....
Gates	1,028,009	643,411	384,598	7,525	2,878	3,334	.....	1,323	.....
Graham	572,542	457,674	114,868	6,066	1,603	2,801	.....	1,662	.....

a Estimated by this office.

ASSESSED VALUATION OF PROPERTY TAXED AND AD VALOREM TAXATION, IN DETAIL: 1890—Continued.

COUNTIES AND MUNICIPALITIES.	ASSESSED VALUATION.			AD VALOREM TAXATION.					
					Levy, except for schools.			Levy for schools.	
	Total.	Real estate.	Personal property.	Total.	State.	County.	Municipal.	State.	County and minor division.
Granville	$3,652,456	$2,702,409	$950,047	$36,987	$8,489	$15,538	$8,000	$4,960	.....
Oxford town	1,000,000	a740,000	a260,000	a15,000	a2,000	a4,000	a8,000	a1,000	.....
Greene	1,567,866	1,136,648	431,218	15,375	4,390	8,716	300	1,969	.....
Guilford	5,458,484	3,601,085	1,857,399	54,390	15,284	14,540	16,432	6,823	$1,311
Greensboro town	1,417,030	807,183	609,847	27,171	3,968	3,825	16,296	1,771	1,311
Halifax	3,261,786	2,384,543	877,243	25,197	9,133	10,006	1,981	4,077	.....
Weldon town	400,529	303,594	96,935	4,199	1,121	1,242	1,335	501	.....
Harnett	1,267,903	825,686	442,217	9,343	3,550	4,208	.....	1,585	.....
Haywood	1,599,475	1,085,364	514,111	18,441	4,480	10,052	1,910	1,999	.....
Henderson	1,698,111	1,246,031	452,080	21,265	4,755	11,887	2,500	2,123	.....
Hendersonville town	500,000	400,000	100,000	8,025	1,400	3,500	2,500	625	.....
Hertford	1,993,567	1,183,203	810,364	13,312	5,582	4,046	96	2,492	1,096
Hyde	964,725	535,783	428,942	7,565	2,701	3,658	.....	1,206	.....
Iredell	3,610,177	2,458,666	1,151,511	31,741	10,108	11,546	5,576	4,511	.....
Statesville city	868,136	517,379	350,757	11,503	2,431	2,778	5,209	1,085	.....
Jackson	908,033	638,126	269,907	6,941	2,542	3,263	.....	1,136	.....
Johnston	3,674,298	2,480,124	1,194,174	28,074	10,288	11,677	1,515	4,594	.....
Jones	960,384	741,494	218,890	9,930	2,689	5,891	150	1,200	.....
Lenoir	2,164,311	1,480,644	683,667	17,355	6,060	6,672	1,906	2,717	.....
Kinston town	587,143	304,200	282,943	5,666	1,644	1,829	1,468	734	.....
Lincoln	1,836,355	1,173,202	663,153	13,831	5,142	5,703	691	2,295	.....
McDowell	865,910	611,337	254,573	13,113	2,425	9,604	.....	1,084	.....
Macon	1,106,439	694,159	412,280	11,038	3,098	5,431	889	1,350	270
Madison	1,615,229	996,189	619,040	18,556	4,523	11,987	.....	2,046	.....
Martin	2,137,722	1,343,235	794,487	16,444	5,986	7,460	322	2,676	.....
Mecklenburg	8,184,371	4,597,026	3,587,345	151,508	22,916	69,618	43,944	10,230	4,800
Charlotte city	4,800,000	2,500,000	2,300,000	108,240	13,440	40,800	43,200	6,000	4,800
Mitchell	886,848	653,083	233,765	11,311	2,483	7,207	505	1,116	.....
Montgomery	1,331,440	874,797	456,643	13,243	3,728	7,851	.....	1,664	.....
Moore	2,248,554	1,431,511	817,043	20,223	6,296	9,561	1,550	2,816	.....
Nash	2,648,020	1,939,813	708,207	23,625	7,414	11,696	b1,205	3,310	.....
New Hanover	5,800,453	4,190,901	1,609,552	156,725	16,241	34,218	99,015	7,251	.....
Wilmington city	c4,950,772	3,756,682	1,194,090	148,770	13,862	29,705	99,015	6,188	.....
Northampton	2,699,408	1,895,688	803,720	19,346	7,558	8,450	.....	3,338	.....
Onslow	1,291,222	857,853	433,369	9,180	3,615	3,963	.....	1,602	.....
Orange	1,953,595	1,252,929	700,666	14,054	5,470	5,940	300	2,344	.....
Chapel Hill town	199,870	119,950	79,920	1,730	560	620	300	250	.....
Pamlico	553,039	349,532	203,507	6,383	1,549	4,093	50	691	.....
Pasquotank	1,426,020	1,003,987	422,033	15,503	3,993	9,594	(d)	1,783	133
Elizabeth town	a500,000	a350,000	a150,000	4,245	a1,400	a2,345	.....	a500	.....
Pender	1,187,874	874,451	313,423	8,641	3,326	3,807	.....	1,508	.....
Perquimans	1,318,393	788,960	529,433	9,719	3,692	3,799	250	1,648	330
Person	1,811,748	1,119,368	692,380	13,330	5,073	5,659	333	2,265	.....
Pitt	3,109,087	2,065,804	1,043,283	20,777	8,705	7,224	962	3,886	.....
Greenville town	384,998	189,671	195,327	3,406	1,078	885	962	481	.....
Polk	824,944	560,732	264,212	6,081	2,310	2,680	60	1,031	.....
Randolph	3,486,052	2,224,328	1,261,724	25,492	9,761	9,222	850	4,358	1,301
Randleman town	400,000	350,000	50,000	4,460	1,120	1,040	800	500	1,000
Richmond	2,548,551	1,427,312	1,121,239	23,732	7,136	12,710	700	3,186	.....
Laurinburg town	e350,000	f196,000	f154,000	3,868	980	1,750	700	438	.....
Robeson	3,573,780	2,367,253	1,206,527	27,079	10,007	11,955	650	4,467	.....
Rockingham	3,531,746	2,320,962	1,210,784	29,613	9,889	10,785	1,102	4,415	3,422
Reidsville town	1,300,000	1,000,000	300,000	13,337	3,640	3,900	750	1,625	3,422
Rowan	4,142,236	2,637,221	1,505,015	36,465	11,598	6,644	5,700	5,178	7,345
Salisbury city	1,500,000	1,250,000	250,000	18,375	4,200	2,400	5,700	1,875	4,200

a Estimated.
b Includes $845 local tax of Rocky Mount town, situated in Edgecombe and Nash counties.
c The assessed valuation for city purposes in Wilmington is stated as $5,530,985.
d No local tax reported.
e Estimated by town officials.
f Estimated by this office.

ASSESSED VALUATION OF PROPERTY TAXED AND AD VALOREM TAXATION, IN DETAIL: 1890—Continued.

COUNTIES AND MUNICIPALITIES.	ASSESSED VALUATION.			AD VALOREM TAXATION.					
	Total.	Real estate.	Personal property.	Total.	Levy, except for schools.			Levy for schools.	
					State.	County.	Municipal.	State.	County and minor division.
Rutherford	$1,991,533	$1,376,532	$615,001	$25,660	$5,576	$17,445	$150	$2,489	.....
Sampson	2,082,299	1,294,573	787,726	16,801	5,830	7,164	1,204	2,603	.....
Stanly	1,479,413	987,367	492,046	10,611	4,142	4,527	93	1,849	.....
Stokes	1,630,228	1,066,425	563,803	12,702	4,565	5,529	570	2,038	.....
Surry	2,045,061	1,285,494	759,567	13,836	5,726	5,304	250	2,556	.....
Swain	667,546	491,799	175,747	7,320	1,869	3,954	220	834	$443
Transylvania	688,064	485,366	202,698	5,763	1,927	2,976	.....	860	.....
Tyrrell	540,375	358,263	182,112	5,504	1,513	3,196	120	675	.....
Union	2,662,744	1,617,560	1,045,184	24,168	7,456	9,331	2,064	5,317	.....
Monroe town	589,724	250,480	339,244	5,897	590	2,064	2,064	1,179	.....
Vance	2,589,668	1,752,365	837,303	27,592	7,251	7,571	9,533	3,237	.....
Henderson town	1,209,747	639,345	570,402	17,910	3,387	3,508	9,503	1,512	.....
Wake	9,253,477	6,501,329	2,752,148	126,456	25,910	23,226	55,297	11,567	10,456
Raleigh city	4,871,243	3,102,236	1,769,007	96,855	13,639	12,178	55,207	6,089	9,742
Warren	2,047,813	1,424,735	623,078	14,566	5,734	6,152	120	2,560	.....
Washington	930,813	630,673	300,140	9,603	2,234	6,205	(a)	1,164	.....
Plymouth town	b250,000	b170,000	b80,000	b2,600	b600	b1,675	.....	b325	.....
Watauga	1,162,246	797,851	364,395	9,924	3,254	5,217	.....	1,453	.....
Wayne	4,589,249	3,061,252	1,527,997	38,480	12,850	13,843	6,050	5,737	.....
Goldsboro city	2,119,251	1,800,948	318,303	20,991	5,934	6,358	6,050	2,649	.....
Wilkes	1,534,440	994,964	539,476	19,991	4,296	13,777	.....	1,918	.....
Wilson	3,332,405	2,157,584	1,174,821	21,923	9,331	4,191	4,235	4,166	.....
Wilson town	1,210,000	600,000	610,000	10,709	3,388	1,573	4,235	1,513	.....
Yadkin	1,421,977	1,072,294	349,683	10,842	3,982	5,083	.....	1,777	.....
Yancey	561,060	350,207	210,853	6,975	1,571	3,740	.....	701	963

a No local tax reported. b Estimated.

NORTH DAKOTA.

ASSESSED VALUATION.

The assessment of all taxable property is made as of May 1 in every even numbered year. In every odd year the assessor is required to assess such real estate as may have become subject to taxation since the last previous assessment and all new buildings whether completed or in process of construction if over $100 in value, and in case of the destruction by fire, flood, or otherwise of any building of over $100 in value to determine as near as practicable how much less the land upon which such building was situated would sell for at private sale in consequence of such destruction, and make return thereof to the county auditor.

The assessments include all property, real, personal, and mixed (except the property used in the operation of railroads, the assessment of which is provided for by a special law hereinafter referred to), and moneys, credits, and investments, subject to the following statutory exemptions: public schoolhouses, academies, colleges, institutions, and seminaries of learning, with the books and furniture therein, and the grounds attached to such buildings necessary for their property use, occupancy, and enjoyment and not leased or otherwise used with a view to profit; houses used exclusively for public worship, and the lots or parts of lots upon which such houses are erected; lands used exclusively for burying grounds or cemeteries; property belonging to the United States or to the state; buildings belonging to the counties used for holding courts, for jails, for county offices, with the ground, not exceeding in any county 10 acres, on which buildings are erected; lands and buildings belonging to any county, township, or town used exclusively for the accommodation or support of the poor; buildings belonging to institutions of purely public charity, including public hospitals, Young Men's Christian Association buildings, together with the land actually occupied by such institutions, not leased or otherwise used with a view to profit, and all moneys and credits appropriated solely to sustaining and belonging exclusively to such institutions; all land owned and occupied by agricultural societies not leased or used with a view to profit, not exceeding 80 acres; fire engines and other implements used for the extinguishment of fires, with the buildings used exclusively for the safe keeping thereof and for the meeting of fire companies, whether belonging to any town or fire company organized therein; public market houses, public squares, or other public grounds, town or township houses, or

halls used exclusively for public purposes, and all works, machinery, or fixtures belonging to any town and used exclusively for conveying water to such town, and public libraries and real and personal property belonging to or connected therewith.

The assessment of real estate must be made by the assessor upon actual view when practicable.

Every owner of taxable personal property is required to list it annually by classes as enumerated by statute, with the value thereof, and make oath to the correctness of the schedule. This requirement appears to be simply for the assistance of the assessor, for it is made the duty of that officer to determine and fix the true and full value of all items included in the schedule, as also that of all real estate. If any owner fails or refuses to make such list, or if any list is, in the opinion of the assessor, incorrect, the assessor is required to list and assess the personal property from the best information he can obtain, and to that end he is empowered to examine under oath any person in relation thereto.

The board of supervisors of each town, the recorder and president of each incorporated village, and the assessor, recorder, and mayor of each city (except certain cities whose charters provide for a board of equalization) are required to meet as a board of review on the fourth Monday of June annually and examine and see that all taxable property in their town or district has been properly listed and valued by the assessor.

The county commissioners, or a majority of them, with the county auditor, compose a board for the equalization of the assessments as between the several cities, towns, and districts in the county. They are not allowed to decrease the aggregate assessment of the county, but may increase it.

The state board of equalization, composed of the governor, state auditor, and attorney general, with one qualified elector from each judicial district of the state, appointed by the governor, by and with the advice of the senate, annually equalizes the assessments as between the several counties at the true and full value of all property included therein. Upon final adjournment of the board the state auditor is required to certify to each county auditor the results of its action, in order to enable the latter officer to finally correct the assessment books.

Under a law passed by the legislative assembly of Dakota, approved March 7, 1889, as amended by chapter 134 of the acts of the state of 1890, railroad companies may, in lieu of all ad valorem taxation, pay the state a certain percentage of gross earnings. If any railroad company fails to take advantage of the provisions of that act, chapter 135 of the act of 1890 provides for the assessment of its property and the distribution by the state board of equalization of the valuations among the several counties entitled thereto for taxation the same as other property.

As no railroad property has been reported by the several counties in their returns to this office, it is presumed all the railroads have complied with the provisions of said act of 1889, and that such property is exempt from all ad valorem taxation. One-half of the money collected under the act is retained by the state and one-half is apportioned to the several counties through which the roads run.

AD VALOREM TAXATION.

The taxation herein reported is that levied for 1890.

The rate of taxation for state purposes is 6.5 mills: 4 mills for general purposes, 0.5 mill for payment of interest on state debt, and 2 mills for common schools.

All county taxes are levied by the county commissioners at the time of their meeting in July of each year. The law provides that the amount of such taxes shall be based upon an itemized statement of the county expenses, with an excess of 5 per cent. There is no county school tax, all local taxation for school purposes being levied by the several school districts and boards of education. Special taxes for local improvements levied upon property benefited by such improvements and poll taxes are not herein included.

The aggregate valuation of the state and of each county and the taxation for state purposes are as reported by the state auditor; the statistics of county taxation and all taxes for municipal and school purposes are taken from special returns made to this office by county, municipal, and school officers.

A number of the townships having 1,000 population and over are organized, but only for school purposes, and do not therefore appear separately reported herein.

ASSESSED VALUATION OF PROPERTY TAXED AND AD VALOREM TAXATION, IN DETAIL: 1890.

COUNTIES AND MUNICIPALITIES.	ASSESSED VALUATION.			AD VALOREM TAXATION.					
	Total.	Real estate.	Personal property.	Total.	Levy, except for schools.			Levy for schools.	
					State.	County.	Municipal.	State.	County and minor division.
The State	$88,203,054	$65,181,187	$23,021,867	$2,427,563	$400,877	$649,581	$385,059	$176,306	$815,740
Barnes	3,775,106	3,129,591	645,515	126,072	16,988	39,484	14,655	7,550	47,395
Valley village	376,887	229,664	147,223	19,034	1,696	3,769	9,799	754	3,016
Benson	643,069	384,716	258,353	23,271	2,894	3,963	6,569	1,286	8,559
Billings	463,881	42,128	421,753	4,271	2,087	1,154	.....	928	102
Bottineau	557,319	285,788	271,531	18,109	2,508	7,432	892	1,115	6,162
Burleigh	3,545,715	2,930,859	614,856	90,653	15,956	31,911	18,951	7,091	16,744
Bismarck city	1,585,182	1,287,724	297,458	48,030	7,133	14,267	16,644	3,170	6,816
Cass	12,271,598	9,300,940	2,970,658	359,249	55,222	79,765	68,864	24,543	130,855
Casselton township	707,876	412,347	295,529	25,148	3,185	4,601	5,864	1,416	10,082
Fargo city	2,975,999	1,960,479	1,015,520	107,733	13,392	19,344	40,000	5,952	29,045
Cavalier	1,256,659	760,809	495,850	62,589	9,655	23,900	6,704	2,513	19,817
Dickey	2,862,851	2,081,417	781,434	138,177	12,883	14,080	53,772	5,626	51,816
Eddy	710,503	534,882	175,621	19,208	3,197	9,497	.....	1,421	5,093
Emmons	926,044	640,774	285,270	24,770	4,167	8,674	.....	1,852	10,077
Foster	1,145,929	968,601	177,328	28,446	5,157	5,783	3,901	2,292	11,313
Grand Forks	10,516,768	7,364,464	3,152,304	281,886	47,325	38,451	72,700	21,034	102,376
Grand Forks city	2,513,630	1,866,757	646,873	92,317	11,311	10,054	40,266	5,027	25,659
Grand Forks township	167,468	134,655	32,813	2,699	754	586	118	335	906
Griggs	1,750,559	1,362,577	387,982	45,074	7,878	20,583	2,706	3,501	10,406
Kidder	1,409,493	1,213,404	196,089	31,687	6,343	15,215	1,465	2,819	5,845
Lamoure	2,331,387	2,025,562	305,825	49,977	10,491	12,823	2,300	4,663	19,700
Logan	458,698	408,879	49,819	9,558	2,064	5,121	.....	917	1,456
McHenry	343,238	117,885	225,353	11,522	1,545	3,607	.....	686	5,684
McIntosh	465,025	197,311	267,714	12,465	2,093	5,650	.....	930	3,792
McLean	676,378	597,224	79,154	18,111	3,044	7,794	.....	1,353	5,920
Mercer	219,567	186,816	32,751	5,597	988	1,482	1,080	439	1,608
Morton	2,184,647	1,643,551	541,096	65,272	9,831	29,507	9,120	4,369	12,445
Mandan city	831,450	642,334	189,116	22,535	3,742	2,661	7,592	1,663	6,877
Nelson	1,479,342	992,744	486,598	47,396	6,657	17,534	6,239	2,959	14,007
Oliver	361,287	307,359	53,928	5,315	1,626	1,734	.....	723	1,232
Pembina	5,395,361	3,947,656	1,447,705	149,787	24,279	41,435	11,186	10,791	62,096
Pembina township	636,409	492,811	143,598	15,938	2,864	4,900	2,474	1,273	4,427
St. Joseph township	431,260	310,140	121,120	11,299	1,941	3,321	862	863	4,312
St. Thomas township	459,234	373,698	85,536	14,328	2,067	3,536	2,418	918	5,389
Pierce	187,138	88,283	98,855	2,130	802	a954	(b)	374	(b)
Ramsey	2,135,052	1,432,720	702,332	56,455	9,608	17,754	6,486	4,270	18,337
Lake township	792,285	505,185	287,100	26,526	3,575	6,576	6,486	1,585	8,304
Ransom	2,620,791	1,949,540	671,251	73,809	11,794	24,898	5,944	5,242	25,931
Richland	5,400,161	4,258,421	1,141,740	144,290	24,300	35,101	35,266	10,800	38,823
Wahpeton city	790,383	491,419	298,964	31,990	3,557	5,138	18,864	1,581	2,850
Walcott township	300,793	222,567	78,226	5,496	1,355	1,955	367	602	1,217
Rolette	544,367	261,964	282,403	16,342	2,450	5,226	874	1,080	6,703
Sargent	2,066,579	1,456,444	610,135	73,477	9,300	17,566	12,467	4,133	30,011
Stark	850,560	624,961	225,599	24,567	3,828	11,837	.....	1,701	7,201
Steele	1,843,487	1,379,220	464,267	48,065	8,296	9,541	7,566	3,687	18,975
Stutsman	3,689,292	3,190,073	499,219	75,440	16,602	23,621	7,338	7,379	20,500
Jamestown city	917,226	687,587	229,639	29,352	4,128	4,128	7,338	1,834	11,924
Towner	527,024	346,414	180,610	16,351	2,372	8,084	.....	1,054	4,841
Traill	5,178,034	3,659,012	1,519,022	95,931	23,301	21,244	5,276	10,356	35,754
Buxton township	315,944	225,171	90,773	6,876	1,421	1,295	1,579	631	1,950
Mayville township	610,793	391,920	218,873	11,206	2,749	2,443	2,068	1,222	2,724
Roseville township	470,876	338,380	132,496	10,343	2,119	1,884	1,629	942	3,769
Walsh	5,537,015	4,026,176	1,510,839	141,359	24,917	36,123	22,038	11,074	47,207
Grafton city	486,965	240,825	246,140	16,579	2,191	3,091	5,015	974	5,308
Grafton township	219,329	155,905	63,424	5,186	987	1,401	902	439	1,457
Kensington township	331,958	197,847	134,111	10,397	1,494	2,118	1,756	664	4,365
Ward	305,581	130,397	175,184	10,178	1,375	4,053	700	611	3,439
Wells	1,076,942	951,625	125,317	17,518	4,846	7,000	.....	2,154	3,518
All unorganized counties not separately reported.	490,607	.....	490,607	3,189	2,208	.....	.....	981	.....

a Estimated

OHIO.

ASSESSED VALUATION.

The present system of assessment of property for the purposes of taxation is that established by an act of the general assembly March 2, 1846, subject to various slight modifications since enacted.

A general assessment of all real estate is made once in 10 years by the district assessors. Since the act of 1846 and prior to the census year 5 general assessments of real estate had been made, namely, in 1847, 1854, 1861, 1871, and 1881.

The township and city assessors annually, on or before the third Monday of May, assess all taxable personal property, except that of railroads, and such taxable real estate as may have been omitted from the prior tax list. They are required also to appraise the increase in value of real estate caused by the erection thereon since the last assessment of new buildings or other structures of any kind over $100 in value and to determine the decrease in value thereof in consequence of the destruction by fire, flood, or otherwise of any structures thereon of over $100 in value.

Taxable property includes all property, whether real or personal, and all moneys, credits, investments in bonds, stocks, or otherwise of persons residing in the state, subject only to the following specific exemptions: public schoolhouses and houses used exclusively for public worship, the books and furniture therein, and the grounds attached to such buildings necessary for the proper occupancy, use, and enjoyment of the same and not leased or otherwise used with a view to profit; all public colleges, public academies, all buildings connected with the same, and all lands connected with public institutions of learning not used with the view to profit, not to extend, however, to leasehold estates of real property held under the authority of any college or university of learning of this state, provided, nevertheless, that all leaseholds or other estates of property whatsoever, real or personal, the rents, issues, profits, and income of which have been or hereafter shall be given to any city, town, village, school district, or subdistrict in this state exclusively for the use, endowment, or support of schools for the free education of youth without charge, are and shall be exempt from taxation so long as such property or the rents, issues, profits, and income thereof shall be used and applied exclusively for the support of free education by such city, town, village, district, or subdistrict; lands used exclusively as graveyards or grounds for burying the dead except such as are held by any person or persons, company or corporation with a view to profit or for the purpose of speculating in the sale thereof; property, whether real or personal, belonging exclusively to the United States or the state; buildings belonging to counties used for holding courts, for jails, or for county offices, with the ground, not exceeding in any county 10 acres, on which such buildings are erected; lands, houses, and other buildings belonging to any county, township, or town used exclusively for the accommodation or support of the poor; buildings belonging to institutions of purely public charity, together with the land actually occupied by such institutions, not leased or otherwise used with a view to profit, and all moneys and credits appropriated solely to sustaining and belonging exclusively to such institutions; fire engines and other implements used for the extinguishment of fires, with the buildings used exclusively for the safe keeping thereof and for the meeting of fire companies, whether belonging to any town or to any fire company organized therein; market houses, public squares, or other public grounds, town or township houses or halls used exclusively for public purposes, and all works, machinery, and fixtures belonging to any town and used exclusively for conveying water to such town; personal property of any description not exceeding $50 in value for any one owner; funds raised and set apart for the purpose of building monuments to the fallen soldiers of this state and all monuments and monumental buildings, when erected, shall be forever exempt from taxation for any purpose whatever; lands on which are situate any prehistoric earthworks, and which have been or may hereafter be purchased by any person, association, or company for the purpose of the preservation of said earthworks, and are not held for profit, but are or shall be dedicated to public uses as prehistoric parks; shares and loans of any building and loan company advanced to its members except shares or stock upon which no loans have been made or money advanced by the company; property, real or personal, belonging to or which may hereafter belong to any incorporated post of the Grand Army of the Republic or Union Veterans' Union which is intended to create a fund to be used for the care and maintenance of indigent soldiers of the late war and the widows and orphans of those deceased, and all interest or income derived therefrom.

Individuals and corporations are required to list all taxable personal property at its true value annually and to return the list under oath to the assessor or county auditor.

The personal property of railroads is annually appraised by boards of valuation, consisting of the auditors of the several counties through which such railroads run, and is apportioned to the several counties and minor divisions.

An annual county board, composed of the county commissioners and county auditor of each county, equalizes the real and personal property and moneys and credits in each exclusive of cities of the first and second classes, and in each city of those two classes an annual city board, composed of the county auditor and 6 electors, performs a like duty. Such boards equalize the assessment of all personal property and moneys and credits, but as to real

estate they are restricted to the equalization of such as has been newly listed and that which has been increased in value by the erection of new structures thereon or decreased in value by the destruction of buildings by fire, flood, or otherwise, except in case of gross inequality, and then only upon reasonable notice to all persons directly interested and an opportunity for a full hearing.

The decennial county, city, and state boards of equalization meet after each decennial assessment of real estate and equalize the valuations thereof. The law minutely prescribes the duties of each board, its intent being to secure the listing of all real estate at its true value, due regard being given by the local boards to the relative situation, quality of soil, improvement, and natural and artificial advantages possessed by each tract or lot.

The shares of incorporated banks and property of railroads are annually equalized by a state board composed of the auditor of state, treasurer of state, and attorney general.

The valuation herein reported is that assessed and equalized for 1890, and therefore includes the real estate as revalued in 1881, with the increase of value thereof since added by improvements.

The report of the auditor of state for 1890 divides the total herein given in the following manner:

Total	$1,778,138,477
Real estate in cities, towns, and villages	506,663,058
Real estate not in cities, towns, and villages	725,642,254
Chattel property (including moneys, credits, and investments)	545,833,165

AD VALOREM TAXATION.

The taxation herein reported is that levied upon the valuations assessed and equalized in 1890, and includes all the ad valorem taxes levied in the state, exclusive of special assessments upon specific property benefited by public improvements.

The rate of state taxation is 2.7 mills upon $1 of valuation. Of this total rate, 1 mill is for the state common school fund, 0.3 mill for state debt or sinking fund, and 1.7 mills for state general revenue fund.

The total taxation for county purposes herein shown was levied for the following specific purposes:

Total	$8,577,134
For general county purposes	3,457,523
For the poor	897,691
For bridges	1,623,421
For buildings	406,543
For payment of debt	927,333
For indigent soldiers	425,629
For roads	838,994

There is no county school tax, the entire taxation herein reported under "Levy for schools—county and minor division" being levied in the cities, villages, school districts, and special school districts.

All townships, cities, and villages having 1,000 or more population are herein shown separately, the townships including all districts and special districts and all cities and villages having less than 1,000 population.

In addition to the road taxes above shown, as included with county taxation, about $500,000 is included in township taxation and classified as a minor division levy.

The valuations of real and personal property of the several counties and the total valuations of the several townships, cities, and villages, separately shown, are as reported by the auditor of state. For a segregation of the valuation of the several minor divisions as between real estate and personal property this office has relied upon special reports furnished by the auditors of the several counties and by local officials.

The taxation for all purposes has been computed in this office at the mill rates reported in the printed official tax lists of the several counties furnished by the county treasurers.

ASSESSED VALUATION OF PROPERTY TAXED AND AD VALOREM TAXATION, IN DETAIL: 1890.

COUNTIES AND MUNICIPALITIES.	ASSESSED VALUATION.			AD VALOREM TAXATION.					
	Total.	Real estate.	Personal property.	Total.	Levy, except for schools.			Levy for schools.	
					State.	County.	Municipal.	State.	County and minor division.
The State	$1,778,138,477	$1,232,305,312	$545,833,165	$33,889,417	$3,022,840	$8,577,134	$11,741,423	$1,778,144	$8,769,876
Adams	6,007,515	4,238,090	1,769,425	130,773	10,213	68,486	8,559	6,008	37,507
Bratton township	281,515	228,350	53,165	6,475	479	3,209	563	282	1,942
Franklin township	241,065	181,245	59,820	5,687	410	2,748	217	241	2,071
Green township	351,721	257,790	93,931	7,272	598	4,010	298	352	2,014
Jefferson township	412,801	262,650	150,151	9,494	702	4,706	784	413	2,889
Liberty township	549,957	401,580	148,377	10,413	935	6,270	513	550	2,145
Manchester township	11,395	6,000	5,395	266	19	130	26	11	80
Manchester village	423,550	258,770	164,780	11,436	720	4,828	2,499	424	2,965
Meigs township	428,426	311,340	117,086	9,869	728	4,884	386	428	3,443
Monroe township	275,853	229,570	46,283	6,069	469	3,145	248	276	1,931
Oliver township	254,694	190,550	64,144	5,603	433	2,903	229	255	1,783
Scott township	633,615	326,700	306,915	11,405	1,077	7,223	253	634	2,218
Sprigg township	628,463	479,910	148,553	13,825	1,068	7,164	566	628	4,399
Tiffin township	569,305	400,820	168,485	13,148	968	6,490	687	569	4,434
Wayne township	477,615	337,520	140,095	9,553	812	5,445	430	478	2,388
Winchester township	467,540	365,295	102,245	10,258	795	5,331	860	467	2,805
Allen	16,577,891	9,736,660	6,841,231	397,879	28,182	154,174	110,010	16,578	88,935
Amanda township	556,760	393,480	163,280	11,604	947	5,178	1,115	557	3,807
Auglaize township	747,688	546,900	200,788	15,204	1,271	6,954	2,406	748	3,825
Bath township	1,042,878	609,115	433,763	17,834	1,773	9,699	2,190	1,043	3,129
Bluffton village	251,298	163,170	88,128	8,393	427	2,337	3,117	251	2,261
Delphos city	699,286	388,760	310,526	21,258	1,189	6,503	8,322	699	4,545
Delphos city in Allen and Van Wert counties (totals of).	1,071,430	635,360	436,070	32,087	1,822	9,182	13,048	1,071	6,964
German township	900,315	483,865	416,450	17,909	1,531	8,373	2,265	900	4,840
Jackson township	945,322	573,855	371,467	17,070	1,607	8,791	2,511	945	3,216
Lima city	4,585,429	2,890,164	1,695,265	153,154	7,795	42,644	64,656	4,586	33,473
Marion township	1,118,396	676,645	441,751	22,363	1,901	10,401	4,138	1,118	4,805
Monroe township	878,059	603,835	274,224	17,378	1,493	8,166	1,573	878	5,268
Ottawa township	27,866	21,840	6,026	537	47	259	.....	28	203
Perry township	813,792	518,995	294,797	17,369	1,383	7,568	2,524	814	5,080
Richland township	940,233	678,900	261,333	21,135	1,598	8,744	5,541	940	4,312
Shawnee township	1,974,897	455,281	1,519,616	31,203	3,357	18,367	4,542	1,975	2,962
Spencer township	346,860	228,895	117,965	9,099	590	3,226	1,042	347	3,894
Spencerville village	187,679	98,760	88,919	6,494	319	1,745	2,610	188	1,632
Sugar Creek township	561,133	404,200	156,933	9,875	954	5,219	1,458	561	1,683
Ashland	13,864,520	9,849,080	4,015,440	203,130	23,570	58,231	45,184	13,865	62,280
Ashland village	1,236,280	773,430	462,850	33,364	2,102	5,192	15,438	1,236	9,396
Greene township	1,329,050	872,080	456,970	19,749	2,260	5,582	3,844	1,329	6,734
Hanover township	480,850	442,900	37,950	7,350	818	2,020	1,140	481	2,891
Jackson township	922,570	669,580	252,990	11,565	1,568	3,875	1,820	923	3,379
Loudonville village	500,450	280,420	220,030	13,324	851	2,102	3,364	501	6,506
Milton township	777,270	535,930	241,340	10,337	1,321	3,265	1,321	777	3,653
Mohican township	963,130	719,500	243,630	13,156	1,637	4,045	1,890	963	4,621
Montgomery township	1,110,100	774,970	335,130	14,491	1,887	4,662	2,442	1,110	4,390
Orange township	1,058,180	809,330	248,850	12,113	1,799	4,444	2,434	1,058	2,378
Perry township	969,810	708,970	260,840	10,581	1,649	4,073	2,046	970	1,843
Vermilion township	1,376,650	1,040,870	335,780	16,069	2,340	5,782	2,834	1,377	3,736
Ashtabula	18,680,776	11,934,056	6,746,720	321,475	31,757	89,668	67,229	18,681	114,140
Andover township	667,587	450,362	217,225	11,812	1,135	3,194	2,142	668	4,673
Ashtabula township	699,247	395,241	304,006	11,467	1,189	3,356	2,028	699	4,195
Ashtabula village	2,260,818	1,118,244	1,142,574	67,200	3,843	10,852	25,547	2,261	24,697
Austinburg township	565,747	347,952	217,795	6,733	962	2,716	1,075	566	1,414
Conneaut township	738,027	435,030	302,997	9,004	1,255	3,542	1,107	738	2,362
Conneaut village	706,786	380,546	326,240	21,204	1,201	3,393	7,068	707	8,835
Geneva township	671,554	363,002	308,552	9,471	1,142	3,224	1,612	672	2,821
Geneva village	1,001,133	590,025	411,108	24,927	1,702	4,805	7,408	1,001	10,011
Jefferson township	448,827	332,618	116,209	6,016	763	2,155	1,302	449	1,347
Jefferson village	584,005	289,333	294,672	15,067	993	2,803	4,263	584	6,424
Kingsville township	842,927	423,233	419,694	12,844	1,433	4,046	2,023	843	4,499
Monroe township	586,664	446,533	140,131	8,331	997	2,816	1,232	587	2,699
Morgan township	562,554	350,512	212,042	7,874	956	2,700	1,125	562	2,531
Pierpont township	398,374	315,573	82,801	5,776	677	1,912	797	398	1,992
Saybrook township	1,024,334	564,141	460,193	13,828	1,741	4,917	1,639	1,024	4,507
Athens	9,131,150	6,040,030	3,091,120	198,956	15,523	73,049	41,594	9,131	59,659
Alexander township	413,385	289,650	123,735	7,564	703	3,307	1,570	413	1,571
Ames township	527,475	371,420	156,055	8,810	897	4,220	1,055	528	2,110
Athens township	556,630	347,280	209,350	11,801	946	4,453	1,948	557	3,897
Athens village	942,160	488,940	453,220	26,569	1,602	7,537	9,893	942	6,595
Bern township	423,965	299,365	124,600	8,056	721	3,392	1,696	424	1,823
Canaan township	458,200	321,795	136,405	8,064	779	3,665	1,146	458	2,016
Carthage township	359,565	291,505	68,060	6,976	611	2,877	1,402	360	1,726
Dover township	569,780	368,350	201,430	12,015	969	4,558	1,994	570	3,924
Lodi township	405,405	313,715	91,690	8,391	689	3,243	1,622	405	2,432
Nelsonville village	666,865	429,195	237,670	21,474	1,134	5,335	5,535	667	8,803
Rome township	579,455	347,857	231,598	12,125	985	4,636	2,028	579	3,897
Trimble township	714,010	458,815	255,195	16,260	1,214	5,712	3,320	714	5,300
Troy township	529,375	330,585	198,790	11,522	900	4,235	2,196	529	3,662
Waterloo township	473,825	320,450	153,375	9,723	805	3,790	1,421	474	3,233
York township	1,089,230	803,740	285,490	22,549	1,851	8,714	3,595	1,089	7,300

ASSESSED VALUATION OF PROPERTY TAXED AND AD VALOREM TAXATION, IN DETAIL: 1890—Continued.

COUNTIES AND MUNICIPALITIES.	ASSESSED VALUATION.			AD VALOREM TAXATION.					
					Levy, except for schools.			Levy for schools.	
	Total.	Real estate.	Personal property.	Total.	State.	County.	Municipal.	State.	County and minor division.
Auglaize	$9,552,507	$6,482,440	$3,070,067	$198,080	$16,239	$66,868	$41,515	$9,553	$63,9
Clay township	517,520	388,050	129,470	9,464	880	3,623	1,255	518	3,1
Duchouquet township	881,249	585,360	295,889	17,660	1,498	6,169	3,367	881	5,7
German township	484,310	321,520	162,790	7,748	823	3,390	629	484	2,4
Goshen township	276,660	200,140	76,520	5,367	470	1,937	885	277	1,7
Jackson township	407,327	314,220	93,107	5,726	692	2,851	429	407	1,3
Logan township	478,459	322,640	155,819	9,281	813	3,349	1,292	478	3,3
Minster village	193,972	149,840	44,132	3,919	330	1,358	1,261	194	7
Moulton township	471,139	312,230	158,909	7,444	801	3,298	989	471	1,8
New Bremen village	345,010	191,070	153,940	9,316	587	2,415	4,244	345	1,7
Noble township	436,837	330,840	105,997	8,475	743	3,058	1,179	437	3,0
Pusheta township	623,502	441,070	182,432	10,475	1,060	4,365	2,556	624	1,87
St. Mary township	712,812	453,320	259,492	13,011	1,212	4,990	2,156	713	3,94
St. Mary village	622,051	366,060	255,991	22,642	1,057	4,354	7,278	622	9,33
Salem township	347,510	270,070	77,440	5,700	591	2,433	938	348	1,39
Union township	615,350	487,500	127,850	10,482	1,046	4,307	789	615	3,72
Wapakoneta village	1,068,579	561,300	507,279	33,127	1,817	7,480	9,938	1,069	12,82
Washington township	654,720	458,500	196,220	10,394	1,113	4,583	745	655	3,29
Wayne township	415,500	328,710	86,790	7,849	706	2,908	1,585	415	2,23
Belmont	24,694,287	16,261,630	8,432,657	395,044	41,980	123,471	96,243	24,694	108,65
Barnesville village	1,008,010	542,210	465,800	21,168	1,714	5,040	5,846	1,008	7,56
Bellaire city	3,269,126	2,036,500	1,232,626	75,517	5,558	16,345	27,461	3,269	22,88
Bridgeport village	1,140,263	581,360	558,903	22,463	1,938	5,701	6,842	1,140	6,84
Colerain township	1,151,737	746,110	405,627	14,397	1,958	5,759	2,015	1,152	3,51
Flushing township	1,142,079	702,040	440,039	14,221	1,942	5,710	1,899	1,142	3,52
Goshen township	1,089,702	730,430	359,272	14,334	1,852	5,449	2,125	1,090	3,81
Kirkwood township	1,034,295	774,920	259,375	12,921	1,758	5,171	1,859	1,034	3,09
Martins Ferry city	1,565,442	1,108,450	456,992	43,049	2,661	7,827	15,654	1,565	15,34
Mead township	752,394	576,650	175,744	10,990	1,279	3,762	3,009	752	2,18
Pease township	1,255,563	883,050	372,513	16,364	2,135	6,278	2,511	1,256	4,18
Pultney township	1,160,753	756,130	404,623	18,319	1,973	5,804	3,366	1,161	6,01
Richland township	2,304,136	1,587,910	716,226	26,655	3,917	11,521	3,687	2,304	5,22
St. Clairsville village	713,751	310,600	403,151	15,846	1,213	3,569	7,138	714	3,21
Smith township	1,116,251	718,860	397,391	11,386	1,898	5,581	1,786	1,116	1,00
Somerset township	804,118	517,380	286,738	11,178	1,367	4,021	1,367	804	3,61
Union township	1,124,705	821,910	302,795	12,043	1,912	5,624	1,646	1,125	1,73
Warren township	1,085,709	737,410	348,299	15,075	1,846	5,428	1,954	1,086	4,76
Washington township	567,293	413,730	153,563	9,699	964	2,836	1,588	567	3,744
Wayne township	547,519	421,350	126,169	7,556	931	2,738	1,150	547	2,190
Wheeling township	1,126,561	790,830	335,731	11,604	1,915	5,633	1,577	1,127	1,352
York township	734,880	503,800	231,080	10,259	1,249	3,674	1,763	735	2,838
Brown	10,568,607	7,603,174	2,965,433	223,258	17,967	87,719	50,734	10,569	56,269
Byrd township	455,588	315,060	140,528	9,248	774	3,781	1,822	456	2,415
Clarke township	535,295	384,110	151,185	10,717	910	4,443	1,778	535	3,051
Eagle township	290,391	207,932	82,459	5,750	494	2,410	1,016	291	1,539
Franklin township	297,349	232,485	64,864	5,650	506	2,468	1,041	297	1,338
Georgetown village	494,297	301,987	192,310	13,000	840	4,103	4,350	494	3,213
Green township	424,828	315,221	109,607	9,521	722	3,526	2,362	425	2,486
Huntington township	742,308	536,919	205,389	16,174	1,262	6,161	2,450	742	5,559
Jefferson township	459,093	341,002	118,691	9,154	780	3,810	1,768	459	2,337
Lewis township	1,153,220	839,507	313,713	26,767	1,960	9,572	5,130	1,153	8,952
Perry township	1,080,805	867,763	213,132	20,048	1,838	8,971	4,915	1,081	3,243
Pike township	311,517	228,115	83,402	6,699	530	2,586	1,090	312	2,181
Pleasant township	773,715	593,802	179,913	15,138	1,316	6,421	3,896	774	2,731
Ripley village	1,015,052	529,649	485,403	26,645	1,725	8,425	8,882	1,015	6,598
Scott township	344,184	264,279	79,905	6,884	585	2,857	1,377	344	1,721
Sterling township	385,175	286,062	99,113	7,319	655	3,197	1,926	385	1,156
Union township	1,110,359	856,161	254,198	20,764	1,888	9,216	4,163	1,111	4,386
Washington township	361,174	249,511	111,663	7,765	614	2,998	1,264	361	2,528
Butler	a32,540,462	22,939,172	9,601,290	537,466	55,319	130,162	183,651	32,540	135,794
Fairfield township	3,179,429	2,272,370	907,059	31,700	5,405	12,718	2,785	3,179	7,613
Hamilton city	6,672,277	4,754,315	1,917,962	178,170	11,343	26,689	93,412	6,672	40,054
Hanover township	1,375,717	1,039,967	335,750	15,495	2,339	5,503	3,300	1,376	2,977
Lemon township	2,346,518	1,867,700	478,818	30,526	3,989	9,286	7,627	2,346	7,178
Liberty township	1,483,717	1,048,545	435,172	17,565	2,522	5,935	2,991	1,484	4,633
Madison township	1,866,884	1,176,745	690,139	22,496	3,174	7,467	2,334	1,867	7,654
Middletown city	3,769,915	2,114,230	1,655,685	83,819	6,409	15,080	39,710	3,770	18,850
Milford township	1,431,276	1,122,800	308,476	16,403	2,433	5,725	2,404	1,431	4,410
Morgan township	1,050,640	736,400	314,240	13,296	1,786	4,202	1,576	1,051	4,681
Oxford township	1,240,454	969,350	271,104	15,140	2,109	4,962	2,165	1,240	4,664
Oxford village	838,466	428,180	410,286	19,453	1,425	3,354	5,450	839	8,385
Reily township	1,123,922	912,650	211,272	16,038	1,911	4,496	2,887	1,124	5,620
Ross township	1,342,160	934,565	407,595	15,327	2,282	5,368	2,281	1,342	4,054
St. Clair township	1,597,913	1,089,730	508,183	17,910	2,716	6,392	3,820	1,598	3,384
Union township	1,715,184	1,289,045	426,139	23,191	2,916	6,861	5,963	1,715	5,736
Wayne township	1,505,990	1,182,580	323,410	20,937	2,560	6,024	4,946	1,506	5,901
Carroll	10,315,160	7,239,500	3,075,660	126,045	17,536	49,513	15,562	10,315	33,119
Augusta township	727,700	516,420	211,280	8,514	1,237	3,493	1,237	728	1,819
Brown township (b)	1,602,410	990,560	611,850	22,088	2,724	7,691	3,562	1,602	6,509
Carrollton village	495,680	251,650	244,030	7,832	843	2,379	644	496	3,470
Center township	331,280	265,970	65,310	3,875	563	1,590	431	331	960

ASSESSED VALUATION OF PROPERTY TAXED AND AD VALOREM TAXATION, IN DETAIL: 1890—Continued.

COUNTIES AND MUNICIPALITIES.	ASSESSED VALUATION.			AD VALOREM TAXATION.					
					Levy, except for schools.			Levy for schools.	
	Total.	Real estate.	Personal property.	Total.	State.	County.	Municipal.	State.	County and minor division.
Carroll—Continued.									
Fox township	$779,300	$555,610	$223,690	$8,261	$1,325	$3,741	$857	$779	$1,559
Monroe township	686,830	481,610	205,220	9,948	1,168	3,297	1,808	687	2,988
Orange township	890,120	554,530	335,590	10,413	1,513	4,273	1,352	890	2,385
Rose township	887,720	652,450	235,270	10,593	1,509	4,261	621	888	3,314
Champaign	20,660,671	14,176,800	6,483,871	290,646	35,123	55,784	94,726	20,661	84,352
Adams township	792,360	627,240	165,120	12,043	1,347	2,139	2,377	792	5,388
Concord township	1,010,830	779,460	231,370	10,916	1,718	2,729	2,274	1,011	3,184
Goshen township	1,224,779	909,170	315,609	12,248	2,082	3,307	2,939	1,225	2,695
Jackson township	1,300,942	974,530	326,412	15,789	2,212	3,512	3,252	1,301	5,512
Johnson township	943,546	684,280	259,266	11,324	1,604	2,548	2,548	944	3,680
Mad River township	1,798,304	1,153,380	644,924	17,622	3,057	4,855	2,697	1,798	5,215
Mechanicsburg village	852,862	412,840	440,022	13,646	1,450	2,303	4,435	853	4,605
Rush township	1,416,995	956,680	460,315	20,636	2,409	3,826	6,769	1,417	6,215
St. Paris village	465,072	280,400	184,672	10,418	791	1,256	4,139	465	3,767
Salem township	2,424,090	1,759,650	664,440	22,786	4,121	6,545	5,260	2,424	4,436
Union township	1,299,480	987,070	312,410	13,372	2,209	3,509	2,975	1,300	3,379
Urbana city	3,638,456	2,115,160	1,523,296	90,233	6,185	9,824	48,755	3,638	21,831
Urbana township	1,584,098	1,171,080	413,018	15,166	2,693	4,277	1,743	1,584	4,869
Wayne township	1,167,057	794,690	372,367	15,172	1,984	3,151	3,151	1,167	5,719
Clark	33,203,227	21,785,720	11,417,507	557,887	56,445	129,493	187,809	33,203	150,937
Bethel township	2,118,699	1,442,990	675,709	31,949	3,602	8,263	3,617	2,119	14,348
German township	1,272,649	971,800	300,849	14,891	2,164	4,963	1,273	1,273	5,218
Greene township	1,297,241	940,820	356,421	14,509	2,205	5,059	2,235	1,297	3,713
Harmony township	1,714,888	1,261,960	452,928	15,262	2,915	6,688	1,200	1,715	2,744
Madison township	1,486,992	1,021,140	465,852	15,282	2,528	5,799	2,528	1,487	2,940
Mad River township	1,527,666	970,240	557,426	18,717	2,597	5,958	2,370	1,528	6,264
Moorefield township	1,565,400	1,060,000	505,400	19,778	2,661	6,105	2,974	1,565	6,473
Pike township	1,322,049	980,550	341,499	14,277	2,247	5,156	1,586	1,322	3,966
Pleasant township	1,252,498	956,660	295,838	15,314	2,129	4,885	2,289	1,252	4,759
South Charleston village	414,237	176,530	237,707	7,788	704	1,616	2,154	414	2,900
Springfield city	16,530,557	10,430,550	6,100,007	363,173	28,102	64,469	163,153	16,531	90,918
Springfield township	2,700,351	1,572,480	1,127,871	26,947	4,591	10,532	2,430	2,700	6,694
Clermont	13,700,550	10,201,390	3,499,160	245,545	23,291	100,014	42,019	13,701	66,520
Batavia township	1,639,660	1,146,220	493,440	30,108	2,787	11,970	5,700	1,640	8,011
Franklin township	1,072,690	798,940	273,750	21,160	1,824	7,831	4,627	1,073	5,805
Goshen township	941,710	663,890	277,820	15,067	1,601	6,874	1,883	942	3,767
Jackson township	591,040	462,410	128,630	9,221	1,005	4,315	946	591	2,364
Miami township	1,813,180	1,293,180	520,000	33,973	3,082	13,236	7,514	1,813	8,328
Monroe township	753,570	575,150	178,420	12,811	1,281	5,501	1,507	754	3,768
New Richmond village	460,020	277,400	182,620	11,960	782	3,358	3,496	460	3,864
Ohio township	406,310	310,240	96,070	7,725	691	2,966	1,056	406	2,606
Pierce township	709,950	543,250	166,700	11,076	1,207	5,183	1,420	710	2,556
Stonelick township	671,390	504,000	167,390	12,283	1,141	4,901	2,561	672	3,008
Tate township	1,024,300	820,290	204,010	17,934	1,741	7,477	3,349	1,024	4,343
Union township	1,119,720	908,490	211,230	19,236	1,904	8,174	2,687	1,120	5,351
Washington township	1,077,250	806,980	270,270	16,926	1,831	7,864	1,690	1,077	4,464
Wayne township	633,390	494,690	138,700	11,401	1,077	4,624	1,267	633	3,800
Williamsburg township	786,370	596,260	190,110	14,664	1,337	5,740	2,316	786	4,485
Clinton	15,144,942	10,823,840	4,321,102	232,350	25,746	68,152	55,429	15,145	67,878
Blanchester village	265,687	153,450	112,237	6,218	452	1,196	1,926	266	2,378
Chester township	1,009,510	803,200	206,310	13,729	1,716	4,543	1,999	1,009	4,462
Clarke township	1,010,487	741,799	268,688	17,183	1,718	4,547	2,968	1,010	6,940
Green township	1,731,728	1,225,380	506,348	25,084	2,944	7,793	4,292	1,732	8,323
Jefferson township	547,131	376,600	170,531	8,763	930	2,462	1,489	547	3,275
Liberty township	816,080	616,350	199,730	11,115	1,387	3,672	2,710	816	2,530
Marion township	537,786	388,750	149,036	8,272	914	2,420	2,017	538	2,383
Richland township	1,151,681	850,986	300,695	15,901	1,958	5,182	3,801	1,152	3,808
Sabina village	338,216	192,950	145,266	8,185	575	1,522	3,382	338	2,368
Union township	2,110,978	1,566,900	544,078	27,282	3,589	9,499	6,911	2,111	5,172
Vernon township	800,587	546,585	254,002	11,141	1,361	3,603	1,700	801	3,676
Washington township	824,550	640,160	184,390	12,109	1,402	3,710	2,875	824	3,298
Wayne township	970,575	771,360	199,215	12,133	1,650	4,368	1,553	971	3,591
Wilmington city	1,655,980	835,610	820,370	36,763	2,815	7,452	14,904	1,656	9,936
Wilson township	780,165	634,850	145,315	11,155	1,326	3,511	2,027	780	3,511
Columbiana	25,525,020	16,461,720	9,063,300	393,157	43,393	86,785	125,693	25,525	111,761
Butler township	1,130,040	841,490	288,550	11,752	1,921	3,842	2,147	1,130	2,712
Center township	929,310	738,610	190,700	10,594	1,580	3,160	2,138	929	2,787
Columbiana village	558,740	261,970	296,770	13,166	950	1,900	4,503	559	5,254
East Liverpool city	2,122,000	1,378,010	743,990	50,857	3,607	7,215	20,944	2,122	16,969
East Palestine village	379,150	225,170	153,980	11,733	644	1,289	5,687	379	3,734
Elkrun township	940,900	728,090	212,810	9,391	1,599	3,199	1,600	941	2,052
Fairfield township	1,283,550	819,810	463,740	13,092	2,182	4,364	2,951	1,284	2,311
Hanover township	1,306,250	923,630	382,620	13,623	2,221	4,441	1,854	1,306	3,801
Knox township	1,253,340	872,380	380,960	13,788	2,131	4,261	1,629	1,253	4,514
Leetonia village	684,050	346,950	337,100	20,269	1,163	2,326	10,895	684	5,201
Liverpool township	459,410	246,730	212,680	4,503	781	1,562	873	460	827
Middleton township	893,820	678,800	215,020	10,190	1,519	3,039	1,699	894	3,039
New Lisbon village	900,010	544,650	355,360	22,674	1,530	3,060	10,884	900	6,300
Perry township	730,320	411,670	318,650	7,157	1,241	2,483	953	730	1,750
St. Clair township	646,380	518,350	128,030	6,194	1,099	2,198	1,097	646	1,154
Salem city	2,252,350	1,144,310	1,108,040	50,453	3,829	7,658	20,947	2,252	15,767
Salem township	1,020,340	627,960	392,380	10,817	1,735	3,469	2,754	1,020	1,839

ASSESSED VALUATION OF PROPERTY TAXED AND AD VALOREM TAXATION, IN DETAIL: 1890—Continued.

COUNTIES AND MUNICIPALITIES.	ASSESSED VALUATION.			AD VALOREM TAXATION.					
					Levy, except for schools.			Levy for schools.	
	Total.	Real estate.	Personal property.	Total.	State.	County.	Municipal.	State.	County and minor division.
Columbiana—Continued.									
Salineville village	$437,610	$310,280	$127,330	$8,322	$744	$1,488	$2,592	$438	$3,060
Unity township	1,391,000	862,830	528,170	15,648	2,365	4,730	2,782	1,391	4,380
Washington township	555,080	311,820	243,260	5,162	944	1,887	779	555	997
Washingtonville village (part of)	113,950	83,310	30,640	1,724	194	387	231	114	798
Washingtonville village in Columbiana and Mahoning counties (totals of).	158,120	107,430	50,690	2,383	269	601	248	158	1,107
Wellsville city	1.639,450	923,520	715,930	39,859	2,787	5,574	18,383	1,640	11,475
West township	1,390,920	825,190	565,730	13,632	2,365	4,729	1,944	1,391	3,203
Yellow Creek township	462 720	358,650	104,070	6,201	787	1,573	787	463	2,591
Coshocton	13,637,790	9,337,580	4,300,210	218,601	23,184	69,553	50,643	13,638	61,583
Adams township	460,960	372,150	88,810	7,214	784	2,351	1,267	461	2,351
Clarke township	488,430	328,410	160,020	6,886	830	2,491	1,661	488	1,416
Coshocton village	1,518,450	838,950	679,500	42,516	2,581	7,744	16,247	1,519	14,425
Crawford township	493,850	341,780	152,070	6,716	840	2,519	1,629	494	1,234
Franklin township	600,010	344,940	255,070	7,920	1,020	3,060	1,500	600	1,740
Jackson township	482,580	392,750	89,830	7,431	820	2,461	1,737	483	1,930
Jefferson township	628,790	481,470	147,320	9,338	1,069	3,207	1,541	629	2,892
Lafayette township	834,450	583,100	251,350	10,329	1,419	4,256	1,669	834	2,151
Linton township	604,230	478,760	125,470	9,883	1,027	3,082	2,088	604	3,082
Monroe township	291,360	211,460	79,900	4,690	495	1,486	1,020	291	1,398
Oxford township	719,450	457,090	262,360	8,453	1,223	3,669	1,619	719	1.223
Tuscarawas township	637,750	358,620	279,130	12,410	1,084	3,252	2,977	638	4,459
Virginia township	526,930	309,330	217,600	7,377	896	2,687	2,108	527	1.159
White Eyes township	547,970	386,990	160,980	7,891	932	2,795	1,808	548	1,808
Crawford	18,411,110	12,313,000	6,098,110	255,704	31,299	60,756	82,699	18,411	62,539
Auburn township	706,350	513,190	193,160	7,416	1,201	2,331	565	706	2.613
Bucyrus city	2,650,320	1,446,590	1,203,730	63,343	4,506	8,746	38,165	2,650	9,276
Bucyrus township	1,217,780	836,150	381,630	12,095	2,070	4,019	974	1,218	3.814
Chatfield township	824,100	594,620	229,480	7,993	1,401	2,719	1.236	824	1,813
Cranberry township	928,900	617,970	310,930	10,964	1,579	3,065	1.988	929	3,403
Crestline village	1,027,330	623,580	403,750	25,129	1,746	3,390	12,270	1,027	6,696
Galion city	2,252,310	1,500,010	752,300	46,622	3,829	7,432	20,721	2,252	12.388
Holmes township	1,159,830	788,460	371,370	9,164	1,972	3,828	348	1,160	1,856
Jackson township	283,830	187,420	96,410	2,866	482	937	397	284	766
Jefferson township	749,700	432,710	316,990	8,650	1,275	2,474	1,027	750	3.124
Liberty township	1,090,790	811,780	279,010	9,419	1,854	3,599	327	1,091	2,548
Lykens township	667,380	522,640	144,740	5,807	1,135	2,203	334	667	1,468
Polk township	790,870	592,040	198,830	8,720	1,344	2,609	1,424	791	2.552
Whetstone township	1,482,780	973,030	509,750	14,224	2,521	4,893	1,370	1,483	3.957
Cuyahoga	121,801,990	87,214,865	34,587,125	3,298,485	207,063	341,046	1,682,907	121,802	945.667
Bedford township	905,250	527,345	377,905	12,215	1,539	2.535	4,526	905	2,710
Bedford village	266,685	127,385	139,300	5,440	453	747	2,399	267	1.574
Berea village	634,980	377,150	257,830	17,682	1,079	1,778	7,841	635	6,349
Brecksville township	719,105	539,895	179,210	9,995	1,222	2,013	2,445	719	3,596
Brooklyn township	891,290	610,125	281,165	14,209	1,515	2,496	4,504	891	4,803
Brooklyn village	747,730	620,935	126,795	38,393	1,271	2.094	27,550	748	6,730
Chagrin Falls township	180,530	132,855	47,675	3,028	307	505	595	180	1,441
Chagrin Falls village	384,130	239,340	144,790	8,758	653	1,076	2,036	384	4,609
Cleveland city	99,614,055	72,734,940	26,879,115	2,918,692	169,344	278,919	a1,539,041	99,614	831,774
Dover township	754,620	574,420	180,200	11,244	1,283	2,113	4,603	755	2,490
East Cleveland township	3,074,950	1,947,745	1,127,205	55,623	5.227	8,610	21,539	3,075	17,172
Euclid township	1,418,660	846,035	572,625	19,703	2,412	3,972	4,502	1,419	7,398
Independence township	829,550	600,290	229,260	11,946	1,410	2,323	4,396	830	2,987
Middleburg township	974,130	556,980	417,150	10,668	1,656	2,728	1,949	974	3,361
Newburg township	858,955	580,185	278,770	10,482	1,460	2,405	1,438	859	4,320
Olmsted township	853,415	576,810	276,605	12,780	1,451	2,390	3,156	853	4,930
Parma township	701.775	570,720	131,055	8,350	1,193	1.965	1,824	702	2,666
Rockport township	2,768,430	1,359,925	1,408,505	35,234	4,706	7,752	9,718	2,768	10,290
Royalton township	726,595	534,825	191,770	8,208	1,235	2,034	1,597	727	2,615
Strongsville township	657,165	497,115	160,050	7,688	1,117	1,840	1,643	657	2,431
Warrensville township	885,725	643,495	242,230	9,832	1,506	2,480	1,771	886	3,189
West Cleveland village	1,023,925	671,940	351,985	45,922	1,741	2,867	28,926	1,024	11,364
Darke	23,273,270	15,830,780	7,442,490	341,365	39,565	104,730	73,193	23,273	100.604
Adams township (b)	1,657,670	1,027,200	630,470	22,769	2,818	7,460	3,798	1,658	7,035
Allen township	494,460	371,600	122,860	9,009	841	2,225	1,444	494	4,005
Arcanum village	419,520	216,340	203,180	9,497	713	1,888	4,588	420	1,888
Brown township	1,100,610	733,550	367,060	17,385	1,871	4,953	2,973	1,101	6,487
Butler township	1,340,730	871,360	469,370	16,741	2,279	6,033	1.859	1,341	5,229
Franklin township	843,240	627,440	215,800	12,008	1,434	3,795	2,141	843	3.795
German township	1,061,280	830,290	230,990	13,819	1,804	4,776	2,387	1,061	3,791
Greenville city	2,765,650	1,517,470	1,248,180	61,398	4,702	12,445	24,890	2,766	16,595
Greenville township	2,321,330	1,605,150	716,180	31,038	3,946	10,446	4,667	2,321	9,658
Harrison township	1,358,400	961,450	396,950	17,458	2,309	6,113	2,965	1,358	4,713
Jackson township	984,920	639,670	345,250	12,538	1,674	4,432	1,832	985	3,615
Mississinawa township	496,250	388,480	107,770	6,890	844	2,233	1,332	496	1,985
Monroe township	906,100	635,480	270,620	8,955	1,540	4,077	982	906	1,450
Neave township	836,710	572,340	264,370	9,189	1,423	3,765	1,104	837	2,060

a Exclusive of special taxes, amounting to about $700,000.
b Includes a part of Bradford village; for totals of village, see Miami county details.

ASSESSED VALUATION OF PROPERTY TAXED AND AD VALOREM TAXATION, IN DETAIL: 1890—Continued.

COUNTIES AND MUNICIPALITIES.	ASSESSED VALUATION.			AD VALOREM TAXATION.					
					Levy, except for schools.			Levy for schools.	
	Total.	Real estate.	Personal property.	Total.	State.	County.	Municipal.	State.	County and minor division.
Darke—Continued.									
Patterson township	$458,420	$351,060	$107,360	$6,330	$779	$2,063	$280	$458	$2,750
Richland township	830,760	533,180	297,580	8,312	1,412	3,738	669	831	1,662
Twin township	1,025,540	722,020	303,520	14,374	1,744	4,615	2,375	1,026	4,614
Union village	255,520	168,730	86,790	7,001	434	1,150	2,708	256	2,453
Van Buren township	835,780	634,040	201,740	9,432	1,421	3,761	1,742	836	1,672
Versailles village	402,200	264,870	137,330	10,360	684	1,810	2,735	402	4,729
Wabash township	371,490	273,970	97,520	5,918	632	1,672	1,386	371	1,857
Washington township	1,024,810	756,250	268,560	12,549	1,742	4,612	1,378	1,025	3,792
Wayne township	942,480	710,280	232,200	11,631	1,602	4,241	2,019	942	2,827
York township	539,400	418,560	120,840	6,764	917	2,427	939	539	1,942
Defiance	7,803,137	5,221,321	2,581,816	208,181	13,265	84,274	63,040	7,803	39,799
Adams township	466,305	349,036	117,269	8,813	793	5,036	1,492	466	1,026
Defiance city	2,323,470	1,288,490	1,034,980	84,109	3,950	25,093	41,125	2,324	11,617
Defiance township	346,812	221,354	125,458	8,046	590	3,745	1,457	347	1,907
Delaware township	517,183	319,831	197,352	11,645	879	5,586	2,221	517	2,442
Farmer township	436,268	344,288	91,980	8,813	742	4,712	1,091	436	1,832
Hicksville township	462,970	343,480	119,490	9,943	787	5,000	1,528	463	2,165
Hicksville village	383,042	270,051	112,991	11,721	651	4,137	3,869	383	2,681
Highland township	412,010	323,880	88,130	9,850	700	4,450	2,266	412	2,022
Mark township	365,175	254,005	111,170	8,947	621	3,944	1,461	365	2,556
Milford township	397,200	326,090	71,110	8,659	675	4,290	1,311	397	1,986
Richland township	580,934	340,385	240,549	13,419	987	6,274	1,801	581	3,776
Tiffin township	454,520	348,590	105,930	9,274	773	4,909	864	455	2,273
Washington township	428,144	310,210	117,934	9,559	728	4,624	1,638	428	2,141
Delaware	17,794,911	12,309,390	5,485,521	267,925	30,251	78,298	70,192	17,795	71,389
Berkshire township	922,142	666,860	255,282	14,314	1,568	4,057	2,871	922	4,896
Berlin township	825,864	574,740	251,124	11,480	1,404	3,634	2,313	826	3,303
Brown township	800,329	543,750	256,579	9,882	1,360	3,522	1,361	800	2,839
Concord township	595,500	465,860	129,640	8,397	1,012	2,620	1,906	596	2,263
Delaware city	3,945,214	2,354,300	1,590,914	86,795	6,707	17,359	39,058	3,945	19,726
Delaware township	1,015,080	714,840	300,240	15,553	1,726	4,466	3,553	1,015	4,793
Liberty township	979,293	667,180	312,113	13,025	1,665	4,309	1,567	979	4,505
Oxford township	790,648	553,340	237,308	9,680	1,344	3,479	1,615	791	2,451
Radnor township	1,161,174	740,580	420,594	14,775	1,974	5,109	3,368	1,161	3,163
Scioto township	1,135,430	809,600	325,830	17,786	1,930	4,996	3,598	1,136	6,126
Erie	15,922,869	10,151,756	5,771,113	312,776	27,069	62,099	125,233	15,923	82,452
Berlin township	1,276,866	904,730	372,136	18,221	2,171	4,980	4,788	1,277	5,005
Florence township	672,819	512,490	160,329	7,946	1,144	2,624	1,346	673	2,159
Huron township	770,315	514,900	255,115	8,624	1,309	3,003	1,925	770	1,617
Huron village	396,734	191,980	204,754	12,298	674	1,547	4,562	397	5,118
Kelleys Island township	345,693	180,430	165,263	4,356	588	1,348	.....	346	2,074
Margaretta township	1,259,702	807,070	452,632	16,880	2,141	4,913	3,527	1,260	5,039
Milan township	1,343,390	672,043	671,347	23,851	2,284	5,239	8,667	1,343	6,318
Oxford township	705,004	504,513	200,491	9,693	1,199	2,749	1,763	705	3,277
Perkins township	1,044,866	770,730	274,136	12,852	1,776	4,075	2,299	1,045	3,657
Sandusky city	6,401,671	3,936,810	2,464,861	176,686	10,883	24,967	92,824	6,401	41,611
Vermilion township	1,010,192	596,070	414,122	13,018	1,717	3,940	1,862	1,010	4,489
Fairfield	19,446,600	13,580,910	5,865,690	276,689	33,059	95,288	56,667	19,447	72,228
Amanda township	1,539,870	1,064,340	475,530	18,673	2,618	7,545	2,681	1,540	4,289
Bern township	1,042,990	651,120	391,870	15,791	1,773	5,111	2,425	1,043	5,439
Bloom township	1,307,370	898,030	409,340	15,526	2,222	6,406	2,150	1,307	3,441
Clear Creek township	1,235,940	946,520	289,420	15,088	2,101	6,056	1,860	1,236	3,835
Greenfield township	1,514,480	1,003,430	511,050	18,372	2,575	7,421	3,136	1,515	3,725
Hocking township	968,580	656,360	312,220	14,464	1,647	4,746	2,421	969	4,681
Lancaster city	3,107,930	1,988,070	1,119,860	69,306	5,283	15,229	23,620	3,108	22,066
Liberty township	1,697,980	1,256,920	441,060	21,220	2,887	8,320	3,803	1,698	4,512
Madison township	584,400	401,980	182,420	8,415	993	2,864	1,403	584	2,571
Pleasant township	1,406,810	1,152,110	254,700	18,465	2,392	6,893	3,693	1,407	4,080
Richland township	832,450	594,780	237,670	9,993	1,415	4,079	1,769	832	1,8.8
Rush Creek township	741,190	484,480	256,710	9,289	1,260	3,632	2,149	741	1,507
Violet township	1,584,580	1,139,760	444,820	19,397	2,694	7,764	3,193	1,585	4,101
Walnut township	1,882,030	1,343,010	539,020	22,690	3,199	9,222	2,364	1,882	6,0.3
Fayette	15,150,052	11,293,280	3,856,772	256,407	25,755	89,385	60,382	15,150	65,735
Jasper township	1,419,151	1,054,170	364,981	21,798	2,412	8,373	3,350	1,419	6,244
Jefferson township	2,099,256	1,593,750	505,506	27,041	3,569	12,385	3,847	2,099	5,141
Madison township	875,223	636,790	238,433	12,489	1,488	5,164	1,575	875	3,387
Marion township	921,008	753,700	167,308	12,644	1,566	5,434	2,052	921	2,671
Paint township	1,700,384	1,405,490	294,894	26,348	2,891	10,032	4,267	1,700	7,458
Perry township	829,600	645,800	183,800	13,274	1,410	4,895	1,825	830	4,314
Union township	2,242,486	1,623,700	618,786	33,412	3,812	13,231	7,400	2,242	6,727
Washington city	2,120,545	1,340,600	779,945	64,889	3,605	12,511	28,733	2,121	17,919
Wayne township	1,471,692	1,085,580	386,112	21,192	2,502	8,683	3,826	1,472	4,709
Franklin	67,857,040	49,364,980	18,492,060	1,356,043	115,357	318,928	513,997	67,857	339,904
Blendon township	832,120	650,560	181,560	9,237	1,415	3,911	999	832	2,080
Clinton township	1,613,510	1,146,130	467,380	22,427	2,743	7,583	2,420	1,613	8,068
Columbus city	43,663,270	31,570,710	12,092,560	1,047,918	74,228	205,217	474,183	43,663	250,627
Franklin township	1,970,630	1,447,790	522,840	24,239	3,350	9,262	2,759	1,971	6,897
Hamilton township	1,442,130	1,104,560	337,570	17,162	2,452	6,778	2,452	1,442	4,038
Jackson township	1,527,340	1,175,940	351,400	17,509	2,597	7,179	2,237	1,527	3,969
Jefferson township	992,630	610,820	381,810	11,812	1,687	4,665	1,985	993	2,482
Madison township	3,051,930	2,371,960	679,970	37,129	5,188	14,344	6,288	3,052	8,257
Marion township	2,118,440	1,379,570	738,870	30,293	3,601	9,957	2,966	2,118	11,651

ASSESSED VALUATION OF PROPERTY TAXED AND AD VALOREM TAXATION, IN DETAIL: 1890—Continued.

COUNTIES AND MUNICIPALITIES.	ASSESSED VALUATION.			AD VALOREM TAXATION.					
	Total.	Real estate.	Personal property.	Total.	Levy, except for schools.			Levy for schools.	
					State.	County.	Municipal.	State.	County and minor division.
Franklin—Continued.									
Mifflin township	$1,113,450	$781,490	$331,960	$13,787	$1,893	$5,233	$1,425	$1,113	$4,123
Norwich township	972,980	726,440	246,540	13,704	1,654	4,573	1,628	973	4,876
Perry township	1,109,510	849,530	259,980	11,984	1,886	5,215	888	1,110	2,885
Plain township	666,990	534,560	132,430	7,909	1,134	3,135	800	667	2,173
Pleasant township	1,224,110	949,230	274,880	16,641	2,081	5,753	2,252	1,224	5,331
Prairie township	1,134,700	811,240	323,460	14,752	1,929	5,333	1,816	1,135	4,539
Sharon township	1,096,660	806,540	290,120	14,194	1,864	5,154	1,177	1,097	4,902
Truro township	1,416,350	1,006,550	409,800	17,767	2,408	6,657	2,490	1,416	4,796
Washington township	748,620	605,890	142,730	10,582	1,273	3,519	1,332	749	3,709
Westerville village	372,600	249,400	123,200	7,974	633	1,751	2,795	373	2,422
Fulton	7,128,560	5,155,750	1,972,810	133,656	12,119	37,781	34,349	7,129	42,278
Amboy township	339,430	282,960	56,470	5,557	577	1,799	1,178	339	1,664
Clinton township	779,080	529,890	249,190	11,816	1,324	4,129	2,204	779	3,380
Delta village	202,580	114,370	88,210	7,860	344	1,074	1,985	203	4,254
Dover township	244,580	206,420	38,160	4,660	416	1,296	694	245	2,009
Franklin township	441,080	369,050	72,030	6,255	750	2,338	1,491	441	1,235
Fulton township	393,870	338,690	55,180	7,069	670	2,087	916	394	3,002
German township	1,066,560	681,670	384,890	17,337	1,813	5,653	3,366	1,066	5,439
Gorham township	852,590	635,260	217,330	16,436	1,449	4,519	5,679	853	3,936
Pike township	300,790	252,910	47,880	5,319	511	1,594	1,359	301	1,554
Royalton township	367,110	302,400	64,710	6,036	624	1,946	948	367	2,151
Swan Creek township	559,130	334,700	224,430	11,700	951	2,963	3,107	559	4,120
Wauseon village	439,930	243,060	196,870	15,161	748	2,331	8,122	440	3,520
York township	780,920	554,780	226,140	13,117	1,328	4,139	2,407	781	4,462
Gallia	7,865,026	5,210,590	2,654,436	134,731	13,371	49,550	27,456	7,865	36,489
Addison township	599,858	391,750	208,108	8,039	1,020	3,779	1,140	600	1,500
Cheshire township	656,198	464,950	191,248	9,359	1,116	4,134	1,247	656	2,206
Clay township	309,607	231,740	77,867	4,640	526	1,951	227	310	1,626
Gallipolis city	2,121,896	1,325,890	796,006	47,318	3,607	13,368	17,612	2,122	10,609
Gallipolis township	313,797	225,110	88,687	4,519	533	1,977	126	314	1,569
Greenfield township	233,239	141,190	92,049	3,615	397	1,469	350	233	1,166
Green township	533,096	360,650	172,446	7,356	906	3,359	426	533	2,132
Guyan township	325,721	228,070	97,651	5,880	554	2,052	668	326	2,280
Harrison township	267,524	198,600	68,924	4,413	455	1,685	535	267	1,471
Huntington township	421,268	268,760	152,508	6,956	716	2,654	1,238	421	1,927
Morgan township	288,414	196,580	91,834	4,556	490	1,817	663	288	1,298
Ohio township	250,540	177,920	72,620	3,959	426	1,578	451	251	1,253
Perry township	361,562	242,040	119,522	5,424	615	2,278	723	362	1,446
Raccoon township	430,647	271,750	158,897	6,346	732	2,713	431	431	2,039
Springfield township	462,512	269,340	193,172	6,799	786	2,914	694	462	1,943
Walnut township	289,147	216,250	72,897	5,552	492	1,822	925	289	2,024
Geauga	7,897,698	5,615,860	2,281,838	100,137	13,426	26,062	16,991	7,898	35,760
Burton township	675,135	470,000	205,135	11,478	1,148	2,228	2,701	675	4,726
Chardon township	357,360	245,360	112,000	4,287	607	1,179	822	357	1,322
Chardon village	369,202	203,290	165,912	6,276	628	1,218	849	369	3,212
Greene	21,687,555	15,020,210	6,667,345	355,685	36,869	104,100	90,512	21,688	102,516
Bath township	1,986,386	1,398,960	587,426	25,879	3,377	9,535	3,065	1,986	7,916
Beaver Creek township	2,131,511	1,573,410	558,101	29,841	3,624	10,231	4,796	2,131	9,059
Caesar Creek township	951,617	729,920	221,697	11,705	1,618	4,568	1,903	952	2,664
Cedarville township	1,432,619	1,031,900	400,719	21,291	2,435	6,876	5,301	1,433	5,246
Cedarville village	267,734	161,550	106,184	6,426	455	1,285	2,543	268	1,875
Jamestown village	495,605	217,580	278,025	10,903	842	2,379	2,230	496	4,956
Jefferson township	963,282	734,460	228,822	15,027	1,638	4,624	2,745	963	5,057
Miami township	983,852	729,620	254,232	15,602	1,673	4,722	4,402	984	3,821
Ross township	1,134,241	898,300	235,941	17,466	1,928	5,444	2,949	1,134	6,011
Silver Creek township	872,007	677,160	194,847	12,721	1,482	4,186	2,703	872	3,478
Spring Valley township	1,651,681	1,147,760	503,921	22,950	2,808	7,928	5,058	1,652	5,504
Sugar Creek township	1,221,026	929,140	291,886	15,105	2,076	5,861	2,577	1,221	3,370
Xenia city	3,828,972	2,081,720	1,747,252	93,034	6,509	18,379	37,514	3,829	26,803
Xenia township	2,611,605	1,877,790	733,815	40,267	4,440	12,536	8,488	2,612	12,191
Yellow Springs village	438,043	286,200	151,843	8,717	745	2,103	2,803	438	2,628
Guernsey	10,527,966	7,390,098	3,137,868	202,757	17,898	76,854	40,784	10,528	56,693
Cambridge city	1,378,843	717,792	661,051	40,814	2,344	10,066	15,029	1,379	11,996
Cambridge township	599,870	431,249	168,621	10,138	1,020	4,379	1,200	600	2,939
Center township	430,172	296,919	133,253	7,699	731	3,140	903	430	2,495
Jackson township	464,741	351,862	112,879	8,485	790	3,393	1,420	465	2,417
Knox township	298,366	240,101	58,265	5,042	507	2,178	776	298	1,283
Liberty township	394,187	290,575	103,612	8,006	670	2,878	1,522	394	2,542
Londonderry township	572,113	459,116	112,997	9,669	973	4,176	1,831	572	2,117
Madison township	357,027	268,688	88,339	7,176	607	2,606	1,250	357	2,356
Millwood township	793,506	455,017	338,489	14,128	1,349	5,791	2,543	793	3,652
Oxford township	572,800	409,699	163,101	9,729	974	4,181	1,369	573	2,632
Richland township	578,438	406,000	172,438	10,815	983	4,223	1,912	579	3,118
Spencer township	689,431	482,803	206,628	14,186	1,172	5,033	1,971	689	5,321
Valley township	427,856	307,182	120,674	6,375	728	3,123	556	428	1,540
Wheeling township	407,466	323,500	83,966	6,643	693	2,975	1,345	408	1,222
Wills township	691,303	519,647	171,656	11,426	1,175	5,047	1,516	691	2,997
Hamilton	222,352,030	172,000,640	50,351,390	5,577,306	377,998	858,355	3,132,458	222,352	986,143
Anderson township	2,184,700	1,811,790	372,910	32,728	3,714	9,656	7,536	2,185	9,637
Avondale village	3,363,580	2,719,180	644,400	82,811	5,718	14,867	45,408	3,364	13,454
Carthage village	700,650	540,620	160,030	17,684	1,191	3,097	7,300	701	5,395
Cincinnati city	177,773,240	137,121,460	40,651,780	4,739,435	302,215	661,316	2,844,372	177,773	753,759

ASSESSED VALUATION OF PROPERTY TAXED AND AD VALOREM TAXATION, IN DETAIL: 1890—Continued.

COUNTIES AND MUNICIPALITIES.	ASSESSED VALUATION.			AD VALOREM TAXATION.					
					Levy, except for schools.			Levy for schools.	
	Total.	Real estate.	Personal property.	Total.	State.	County.	Municipal.	State.	County and minor division.
Hamilton—Continued.									
Cleves village	$266, 380	$209, 180	$57, 200	$6, 883	$453	$1, 177	$2, 163	$266	$2, 824
Clifton village	2, 599, 390	1, 870, 620	728, 770	61, 083	4, 419	11, 489	35, 402	2, 599	7, 174
Colerain township	1, 911, 350	1, 621, 590	289, 760	25, 646	3, 249	8, 448	5, 734	1, 911	6, 304
College Hill village	1, 084, 490	398, 860	685, 630	14, 772	1, 844	4, 794	5, 965	1, 085	1, 084
Columbia township	4, 533, 420	3, 607, 900	925, 520	72, 089	7, 707	20, 038	17, 480	4, 533	22, 331
Delhi township	2, 198, 350	1, 674, 350	524, 000	36, 588	3, 737	9, 717	7, 857	2, 198	13, 079
Glendale village	1, 132, 650	805, 860	326, 790	27, 886	1, 926	5, 006	14, 158	1, 133	5, 663
Green township	2, 199, 690	1, 973, 550	226, 140	36, 062	3, 739	9, 723	9, 140	2, 200	11, 260
Harrison township	628, 810	545, 790	83, 020	10, 284	1, 069	2, 779	2, 515	629	3, 292
Harrison village	497, 540	301, 280	196, 260	11, 006	846	2, 199	3, 980	498	3, 483
Hartwell village	862, 420	704, 640	157, 780	23, 820	1, 466	3, 812	9, 918	862	7, 762
Linwood village	606, 850	484, 230	122, 620	12, 756	1, 032	2, 682	4, 187	607	4, 248
Lockland village	962, 990	788, 650	174, 340	25, 825	1, 637	4, 257	10, 301	963	8, 667
Madisonville village	706, 410	564, 700	141, 710	18 281	1, 201	3, 122	7, 248	706	6, 004
Miami township	1, 265, 410	905, 920	359, 490	25, 267	2, 151	5, 593	6, 209	1, 265	10, 049
Mill Creek township	4, 739, 650	3, 742, 590	997, 060	79, 319	8, 057	20, 949	20, 270	4, 740	25, 303
Reading village	564, 400	451, 080	113, 320	15, 949	959	2, 495	5, 723	564	6, 208
Riverside village	935, 950	729, 280	206, 670	20, 479	1, 591	4, 137	8, 199	936	5, 616
Spencer township	119, 910	107, 520	12, 390	1, 682	204	530	348	120	480
Springfield township	3, 278, 660	2, 593 600	685, 060	52, 818	5, 574	14, 492	13, 353	3, 279	16, 120
Sycamore township	2, 689, 690	2, 142, 340	547, 350	44, 024	4, 572	11, 889	12, 381	2, 690	12, 492
Symmes township	874, 470	667, 490	206, 980	13, 838	1, 487	3, 865	4, 451	875	3, 160
Westwood village	784, 160	583, 320	200, 840	18, 316	1, 333	3, 466	7, 261	784	5, 472
Whitewater township	994, 290	807, 850	186, 440	13, 738	1, 690	4, 395	2, 675	994	3, 984
Wyoming village	989, 100	786, 130	202, 970	24, 609	1, 681	4, 372	8, 665	989	8, 902
Hancock	18, 646, 667	12, 652, 932	5, 993, 735	411, 570	31, 699	149, 173	109, 744	18, 647	102, 307
Allen township	836, 852	477, 855	358, 997	13, 477	1, 423	6, 695	1, 615	837	2, 907
Amanda township	754, 587	605, 160	149, 427	11, 812	1, 283	6, 037	1, 257	754	2, 481
Biglick township	843, 083	680, 650	162, 433	13, 321	1, 433	6, 745	801	843	3, 499
Blanchard township	861, 810	679, 620	182, 190	19, 613	1, 465	6, 894	5, 504	862	4, 888
Delaware township	765, 657	560, 050	205, 607	13, 370	1, 302	6, 125	1, 574	766	3, 603
Eagle township	813, 637	632, 760	180, 877	12, 042	1, 383	6, 509	651	814	2, 685
Findlay city	4, 683, 140	2, 794, 280	1, 888, 860	167, 187	7, 961	37, 465	70, 247	4, 683	46, 831
Fostoria city (part of) (a)	245, 957	172, 105	73, 852	8, 289	418	1, 968	3, 935	246	1, 722
Jackson township	673, 190	505, 980	167, 210	10, 501	1, 144	5, 386	1, 144	673	2, 154
Liberty township	1, 154, 746	602, 260	552, 486	20, 208	1, 963	9, 238	4, 965	1, 155	2, 887
McComb village	211, 350	112, 960	98, 390	7, 502	359	1, 691	2, 663	211	2, 578
Madison township	525, 887	388, 140	137, 747	8, 940	894	4, 207	1, 315	526	1, 998
Orange township	730, 485	577, 670	152, 815	11, 761	1, 242	5, 844	1, 534	730	2, 411
Pleasant township	715, 668	482, 153	233, 515	15, 505	1, 217	5, 725	2, 397	716	5, 450
Union township	975, 662	681, 910	293, 752	19, 281	1, 659	7, 805	4, 444	976	4, 397
Washington township	1, 280, 055	840, 980	439, 075	18, 799	2, 176	10, 240	2, 031	1, 280	3, 072
Hardin	11, 579, 020	7, 858, 600	3, 720, 420	268, 920	19, 684	110, 001	58, 513	11, 579	69, 143
Ada village	420, 670	259, 540	161, 130	17, 836	715	3, 996	6, 815	421	5, 889
Blanchard township	554, 100	351, 920	202, 180	9, 087	942	5, 264	1, 219	554	1, 108
Buck township	659, 990	483, 810	176, 180	12, 804	1, 122	6, 270	1, 386	660	3, 366
Dudley township	644, 510	484, 910	159, 600	10, 377	1, 096	6, 123	580	644	1, 934
Dunkirk village	281, 570	178, 310	103, 260	9, 855	479	2, 675	788	282	5, 631
Forest village	363, 720	168, 340	195, 380	10, 111	618	3, 455	3, 455	364	2, 219
Hale township	770, 850	519, 850	251, 000	15, 718	1, 310	7, 323	918	771	5, 396
Jackson township	579, 200	370, 970	208, 230	10, 518	985	5, 502	1, 150	579	2, 302
Kenton city (b)	1, 807, 250	1, 081, 790	725, 460	66, 196	3, 072	17, 169	28, 425	1, 807	15, 723
Liberty township	766, 320	472, 640	293, 680	19, 132	1, 303	7, 280	3, 525	766	6, 258
Lynn township	376, 680	270, 660	106, 020	6, 555	640	3, 579	829	377	1, 130
McDonald township	497, 770	388, 810	108, 960	10, 404	846	4, 729	1, 344	498	2, 987
Marion township	451, 040	316, 670	134, 370	9, 562	767	4, 285	902	451	3, 157
Pleasant township	935, 770	711, 810	223, 960	16, 142	1, 591	8, 890	1, 591	936	3, 134
Roundhead township	341, 310	273, 280	68, 030	7, 748	580	3, 243	1, 195	341	2, 389
Washington township	721, 090	406, 580	314, 510	13, 556	1, 226	6, 850	2, 235	721	2, 524
Harrison	13, 449, 840	8, 144, 490	5, 305, 350	168, 815	22, 865	53, 799	33, 366	13, 450	45, 335
Athens township	1, 045, 400	669, 410	375, 990	10, 387	1, 777	4, 182	1, 441	1, 045	1, 942
Cadiz township	1, 289, 340	859, 200	430, 140	17, 461	2, 192	5, 157	5, 544	1, 289	3, 279
Cadiz village	1, 112, 020	368, 820	743, 200	24, 687	1, 890	4, 448	12, 233	1, 112	5, 004
Franklin township	477, 170	328, 650	148, 520	6, 114	811	1, 909	648	477	2, 269
Freeport township	543, 870	361, 820	182, 050	7, 346	925	2, 175	1, 350	544	2, 352
German township	930, 910	555, 980	374, 930	9, 495	1, 583	3, 724	559	931	2, 698
Green township	1, 325, 550	910, 770	414, 780	12, 072	2, 253	5, 302	1, 482	1, 326	1, 709
Monroe township	814, 070	386, 790	427, 280	10, 012	1, 384	3, 256	1, 621	814	2, 937
Moorefield township	725, 280	486, 330	238, 950	8, 848	1, 236	2, 901	508	725	3, 481
North township	921, 600	421, 140	500, 460	11, 304	1, 567	3, 686	1, 882	922	3, 247
Rumley township	805, 530	415, 340	390, 190	12, 579	1, 369	3, 222	1, 543	806	5, 639
Short Creek township	1, 221, 500	813, 590	407, 910	13, 740	2, 077	4, 886	1, 775	1, 222	3, 780
Washington township	579, 460	389, 230	190, 230	6, 606	985	2, 318	811	579	1, 913
Henry	6, 260, 962	4, 354, 831	1, 906, 131	150, 459	10, 644	58, 853	34, 771	6, 261	39, 930
Bartlow township	315, 664	154, 080	161, 584	7, 679	537	2, 967	2, 210	316	1, 649
Damascus township	448, 848	326, 910	121, 938	10, 734	763	4, 219	2, 161	449	3, 142
Deshler village	169, 124	111, 395	57, 729	6, 527	287	1, 590	2, 621	169	1, 860
Flatrock township	522, 519	382, 715	139, 804	10, 017	888	4, 912	1, 002	523	2, 692
Freedom township	329, 725	263, 260	66, 465	6, 462	560	3, 099	1, 319	330	1, 154
Harrison township	394, 450	332, 780	61, 670	7, 278	671	3, 708	858	394	1, 647
Holgate village	136, 954	64, 795	72, 159	4, 328	233	1, 287	1, 438	137	1, 233
Liberty township	631, 548	431, 770	199, 778	13, 037	1, 074	5, 937	2, 448	632	2, 946

a For totals of Fostoria city in Hancock and Senaca counties, see Senaca county details.

b Includes South Kenton.

ASSESSED VALUATION OF PROPERTY TAXED AND AD VALOREM TAXATION, IN DETAIL: 1890—Continued.

COUNTIES AND MUNICIPALITIES.	ASSESSED VALUATION.			AD VALOREM TAXATION.					
					Levy, except for schools.			Levy for schools.	
	Total.	Real estate.	Personal property.	Total.	State.	County.	Municipal.	State.	County and minor division.
Henry—Continued.									
Marion township	$365,031	$230,030	$135,001	$8,680	$621	$3,431	$1,669	$365	$2,59
Monroe township	369,961	238,240	131,721	9,324	629	3,478	1,480	370	3,36
Napoleon township	611,074	428,345	182,729	16,718	1,039	5,744	4,950	611	4,37
Napoleon village	730,149	528,546	201,603	22,488	1,241	6,863	7,813	730	5,84
Pleasant township	348,200	235,705	112,495	7,360	592	3,273	801	348	2,34
Richfield township	239,409	185,310	54,099	5,291	407	2,251	718	239	1,67
Ridgeville township	294,485	217,470	77,015	7,071	501	2,768	1,620	294	1,88
Washington township	353,821	223,480	130,341	7,465	601	3,326	1,663	354	1,52
Highland	15,016,935	10,714,285	4,302,650	225,660	25,529	75,085	39,519	15,017	70,51
Brush Creek township	525,383	419,830	105,553	6,567	893	2,627	950	525	1,57
Clay township	429,498	314,470	115,028	5,798	730	2,147	591	429	1,90
Concord township	430,169	346,370	83,799	6,367	731	2,151	765	430	2,29
Dodson township	827,133	561,830	265,303	10,794	1,406	4,136	1,977	827	2,44
Fairfield township	1,638,584	1,123,170	515,414	29,274	2,786	8,193	7,614	1,639	9,042
Greenfield village	731,558	426,645	304,913	11,998	1,244	3,658	1,906	732	4,458
Hillsboro village	2,316,027	1,206,460	1,109,567	32,656	3,937	11,580	2,629	2,316	12,194
Liberty township	1,550,542	1,246,300	304,242	23,522	2,636	7,753	5,871	1,550	5,712
Madison township	956,914	720,200	236,714	19,163	1,627	4,785	5,804	957	5,990
Newmarket township	442,599	337,890	104,709	6,373	752	2,213	611	443	2,354
Paint township	1,424,793	1,109,200	315,593	18,095	2,422	7,124	1,853	1,425	5,271
Penn township	1,002,229	784,830	217,399	15,963	1,704	5,011	3,881	1,002	4,365
Salem township	299,903	228,880	71,023	4,259	510	1,499	851	300	1,099
Union township	598,979	473,420	125,559	9,198	1,018	2,995	1,959	590	2,627
White Oak township	493,552	368,500	125,052	7,541	839	2,468	878	494	2,862
Hocking	6,066,143	4,089,908	1,976,235	119,086	10,312	48,529	21,126	6,066	33,053
Benton township	207,660	168,632	39,028	4,341	353	1,661	665	208	1,454
Falls township	927,696	563,101	364,595	16,477	1,577	7,422	2,505	928	4,045
Good Hope township	258,192	144,661	113,531	5,098	439	2,066	645	258	1,690
Green township	673,304	419,272	254,032	11,850	1,145	5,386	1,279	673	3,367
Laurel township	240,273	192,151	48,122	4,936	408	1,922	721	240	1,645
Logan city	966,496	632,639	333,857	27,061	1,643	7,732	9,955	966	6,765
Marion township	336,087	217,627	118,460	5,780	571	2,689	840	336	1,344
Perry township	497,402	382,446	114,956	8,505	846	3,979	636	497	2,547
Salt Creek township	302,001	235,955	66,046	4,590	513	2,416	302	302	1,057
Starr township	544,794	326,280	218,514	8,771	926	4,358	763	545	2,179
Ward township	736,670	513,492	223,178	15,028	1,252	5,893	1,989	737	5,157
Holmes	9,085,231	6,045,290	3,039,941	145,714	15,445	59,717	29,534	9,085	31,933
Berlin township	594,555	406,600	187,955	9,566	1,011	3,920	1,546	595	2,494
German township	767,992	494,870	273,122	11,208	1,306	5,065	1,688	768	2,381
Hardy township	694,294	509,610	184,684	11,537	1,180	4,580	2,429	694	2,654
Killbuck township	510,096	320,270	189,826	8,294	867	3,355	1,587	510	1,975
Mechanic township	628,267	449,160	179,107	8,763	1,068	4,142	1,758	628	1,167
Millersburg village	669,185	419,540	249,645	16,859	1,138	4,413	6,624	669	4,015
Monroe township	392,927	292,670	100,257	6,810	668	2,591	1,430	393	1,728
Paint township	596,760	418,380	178,380	8,407	1,014	3,931	1,012	597	1,853
Prairie township	699,146	503,520	195,626	10,410	1,188	4,609	1,677	699	2,237
Richland township	455,849	223,950	231,899	7,293	775	3,006	1,958	456	1,093
Ripley township	582,451	415,150	167,301	8,263	990	3,839	1,513	582	1,339
Salt Creek township	754,785	504,280	250,505	11,093	1,283	4,978	1,731	755	2,346
Walnut Creek township	602,100	405,080	197,020	8,667	1,024	3,671	1,444	602	1,926
Washington township	875,034	470,330	404,704	13,130	1,488	5,892	1,830	875	3,045
Huron	18,708,763	13,134,990	5,573,773	297,927	31,805	84,189	69,391	18,709	93,833
Bellevue village (part of)	552,313	312,550	239,763	13,642	939	2,485	5,247	552	4,419
Bellevue village in Huron and Sandusky counties (totals of).	991,533	560,420	431,113	24,929	1,686	4,945	9,374	991	7,933
Chicago Junction village	225,920	113,390	112,520	6,033	384	1,017	1,261	226	3,145
Clarksfield township	658,736	490,850	167,886	10,803	1,120	2,964	2,635	659	3,425
Fairfield township	808,739	608,050	200,689	9,888	1,375	3,639	2,022	809	2,043
Greenwich township	880,424	640,800	239,624	13,543	1,497	3,962	2,822	881	4,381
Lyme township	965,252	637,290	327,962	12,233	1,641	4,344	1,448	965	3,835
New Haven township	674,363	521,000	153,363	8,919	1,146	3,035	1,686	674	2,378
New London township	636,467	492,360	144,107	8,020	1,082	2,864	1,209	637	2,228
New London village	392,754	249,860	142,894	9,623	668	1,767	1,689	393	5,106
Norwalk city	2,700,314	1,630,890	1,069,424	71,600	4,590	12,152	29,955	2,700	21,603
Norwalk township	843,358	604,150	239,208	11,028	1,434	3,795	1,519	843	3,437
Peru township	810,979	598,820	212,159	9,813	1,379	3,649	1,541	811	2,433
Plymouth village (part of) (a)	241,135	118,450	122,685	4,895	410	1,085	1,471	241	1,688
Ridgefield township	1,370,191	874,440	495,751	19,375	2,329	6,166	3,418	1,370	6,092
Townsend township	799,469	548,620	250,849	12,392	1,359	3,598	1,438	800	5,197
Wakeman township	877,179	572,320	304,859	12,807	1,491	3,947	2,106	877	4,386
Jackson (b)	6,220,376	3,897,825	2,322,551	152,161	10,575	57,849	34,399	6,220	43,118
Bloomfield township	328,868	208,633	120,235	6,248	559	3,058	987	329	1,315
Coalton village	104,573	66,341	38,232	2,980	178	972	993	105	732
Coal township	420,443	266,749	153,694	10,113	715	3,910	1,472	420	3,596
Franklin township	394,734	250,419	144,315	7,500	671	3,671	1,184	395	1,579
Jackson township	207,336	131,530	75,806	5,348	352	1,928	1,410	207	1,451
Jackson village	1,203,833	715,173	488,660	36,477	2,047	11,196	12,399	1,204	9,631
Jefferson township	455,348	288,873	166,475	9,345	774	4,235	1,633	455	2,248
Liberty township	287,816	182,590	105,226	5,929	489	2,677	748	288	1,727
Lick township	351,635	223,077	128,558	7,912	598	3,270	1,196	352	2,496

a For totals of Plymouth village in Huron and Richland counties, see Richland county details.
b The total valuations of the several municipalities are as reported by the auditor of the state; the divisions thereof, except for Jackson village, between real estate and personal property are estimated by this office, on account of the failure of the county auditor to report.

ASSESSED VALUATION OF PROPERTY TAXED AND AD VALOREM TAXATION, IN DETAIL: 1890—Continued.

COUNTIES AND MUNICIPALITIES.	ASSESSED VALUATION.			AD VALOREM TAXATION.					
					Levy, except for schools.			Levy for schools.	
	Total.	Real estate.	Personal property.	Total.	State.	County.	Municipal.	State.	County and minor division.
Jackson—Continued.									
Madison township	$485,235	$307,833	$177,402	$9,459	$825	$4,513	$929	$485	$2,707
Milton township	394,046	249,982	144,064	8,728	670	3,664	1,182	394	2,818
Scioto township	382,128	242,422	139,706	8,178	650	3,554	917	382	2,675
Wellston city	815,253	517,196	298,057	25,792	1,386	7,582	8,590	815	7,419
Jefferson	19,708,530	12,663,490	7,045,040	312,374	33,505	93,816	91,004	19,709	74,340
Cross Creek township	1,241,090	742,790	498,300	14,871	2,110	a6,950	1,715	1,241	2,855
Island Creek township	1,392,210	898,680	493,530	18,054	2,367	a7,796	2,088	1,392	4,411
Knox township	949,200	664,190	285,010	11,680	1,614	3,417	2,087	949	3,613
Mount Pleasant township	1,196,250	601,960	594,290	16,438	2,034	4,307	3,141	1,196	5,760
Salem township	1,101,830	787,760	314,070	14,331	1,873	a6,170	1,704	1,102	3,482
Saline township	776,200	366,710	409,490	9,299	1,319	2,794	1,849	776	2,561
Smithfield township	1,426,210	874,940	551,270	15,093	2,425	5,134	2,051	1,426	4,057
Steubenville city	5,361,260	3,721,520	1,639,740	122,237	9,114	a30,023	55,757	5,362	21,981
Steubenville township	1,130,030	592,230	537,800	19,293	1,921	a6,328	4,124	1,130	5,790
Toronto village	534,810	355,920	178,890	14,885	909	a2,349	6,814	535	4,278
Warren township	898,130	567,400	330,730	10,823	1,527	3,233	1,662	898	3,503
Wayne township	1,364,680	831,400	533,280	14,868	2,320	4,913	2,684	1,365	3,586
Wells township	995,210	715,520	279,690	15,440	1,692	a5,573	2,575	995	4,605
Knox	16,369,900	11,628,169	4,741,731	245,942	27,829	73,665	63,042	16,370	65,036
Brown township	548,040	425,201	122,839	7,837	932	2,466	1,534	548	2,357
Clinton township	864,723	618,974	245,749	12,885	1,470	3,891	4,065	865	2,594
Hilliar township	896,347	610,637	285,710	12,423	1,524	4,034	2,700	896	3,269
Jefferson township	394,928	286,941	107,987	5,529	671	1,777	1,284	395	1,402
Liberty township	624,078	471,117	152,961	7,364	1,061	2,808	999	624	1,872
Mount Vernon city	2,354,031	1,483,361	850,670	63,718	3,968	10,503	30,576	2,334	16,337
Pike township	729,570	523,316	206,254	10,214	1,240	3,283	1,094	730	3,867
Union township	661,460	426,299	235,161	11,269	1,124	2,977	2,584	661	3,923
Wayne township	1,241,462	852,817	388,645	16,718	2,111	5,587	3,490	1,242	4,288
Lake	12,218,325	7,037,630	5,180,695	181,069	20,771	45,208	44,796	12,218	58,076
Fairport village	194,145	61,510	132,635	3,533	330	718	1,408	194	883
Madison township	1,783,590	1,144,440	639,150	23,938	3,032	6,599	3,235	1,784	9,288
Mentor township	1,413,555	818,970	594,585	19,580	2,403	5,230	4,122	1,414	6,411
Painesville township	1,123,250	673,650	449,600	13,704	1,910	4,156	1,404	1,123	5,111
Painesville village	2,664,500	1,428,010	1,236,490	55,954	4,530	9,859	22,781	2,664	16,120
Perry township	1,120,770	651,570	469,200	13,001	1,905	4,147	1,905	1,121	3,923
Willoughby township	1,811,390	860,350	951,040	20,323	3,079	6,702	3,398	1,811	5,333
Willoughby village	589,105	325,790	263,315	10,368	1,001	2,180	2,474	589	4,124
Lawrence	8,744,059	5,848,320	2,895,739	205,524	14,865	80,445	43,994	8,744	57,476
Aid township	290,363	211,300	79,063	5,688	494	2,671	261	290	1,972
Decatur township	250,611	168,900	81,711	4,963	426	2,306	226	251	1,754
Elizabeth township	586,103	346,680	239,423	13,480	996	5,392	2,403	586	4,103
Fayette township	342,612	239,730	102,882	6,906	582	3,152	431	343	2,398
Hamilton township	613,441	337,320	276,121	11,101	1,043	5,644	807	613	2,994
Ironton city	3,554,699	2,382,240	1,172,459	103,797	6,043	32,703	36,613	3,555	24,883
Lawrence township	213,523	162,330	51,193	4,356	363	1,964	320	214	1,495
Mason township	317,652	201,050	116,602	5,877	540	2,922	191	318	1,906
Perry township	333,850	248,030	85,820	6,731	567	3,072	421	334	2,337
Rome township	418,894	329,450	89,444	7,704	712	3,854	377	419	2,342
Symmes township	256,296	198,650	57,646	5,024	436	2,358	436	256	1,538
Union township	543,447	357,040	186,407	10,042	924	4,999	315	543	3,261
Upper township	550,323	348,520	201,803	11,006	936	5,063	715	550	3,742
Windsor township	287,499	202,950	84,549	5,634	480	2,645	201	287	2,012
Licking	29,242,467	20,468,610	8,773,857	484,068	49,712	143,288	140,463	29,242	121,363
Etna township	710,660	559,660	151,000	8,665	1,208	3,482	1,350	711	1,914
Granville township	1,111,498	946,570	164,928	15,968	1,890	5,446	2,945	1,112	4,575
Granville village	637,434	222,820	414,614	15,107	1,084	3,123	5,259	637	5,004
Hanover township	977,045	595,770	381,275	11,817	1,661	4,788	1,703	977	2,688
Harrison township	1,188,039	819,870	368,169	15,405	2,020	5,821	1,841	1,188	4,535
Hartford township	968,568	731,990	236,578	11,360	1,647	4,746	1,411	969	2,587
Jersey township	801,970	633,830	168,140	10,210	1,363	3,930	1,403	802	2,712
Licking township	1,110,891	851,520	259,371	12,992	1,888	5,443	2,444	1,111	2,106
Lima township	1,343,302	790,780	552,522	16,536	2,284	6,582	2,082	1,343	4,245
Madison township	1,041,198	634,880	406,318	11,195	1,770	5,102	1,458	1,041	1,824
Monroe township	907,077	665,740	241,337	16,882	1,542	4,445	4,327	907	5,601
Newark city	6,042,100	3,882,140	2,159,960	154,678	10,272	29,606	66,463	6,042	42,295
Newark township	1,250,165	880,630	369,535	15,617	2,125	6,126	3,250	1,250	2,866
Newton township	912,495	696,910	215,585	11,785	1,551	4,471	1,338	912	3,513
Perry township	509,570	382,580	126,990	6,777	806	2,497	1,070	510	1,834
St. Albans township	988,098	743,600	244,498	14,996	1,680	4,842	1,557	988	5,929
Union township	1,848,996	1,255,130	593,866	22,250	3,143	9,060	4,862	1,849	3,336
Washington township	1,221,407	725,990	495,417	19,154	2,076	5,985	4,581	1,221	5,291
Logan	15,905,270	11,509,680	4,395,590	253,005	27,039	95,432	49,649	15,905	64,980
Bellefontaine village	2,126,850	1,307,670	819,180	54,235	3,616	12,761	25,097	2,127	10,634
Bokescreek township	732,070	582,530	149,540	12,065	1,244	4,393	1,094	732	4,602
Degraff village	482,670	254,920	227,750	10,330	821	2,896	2,027	483	4,103
Harrison township	1,032,270	696,540	335,730	12,078	1,755	6,194	1,239	1,032	1,858
Jefferson township	1,123,180	880,090	243,090	14,240	1,909	6,739	983	1,123	3,486
Lake township	528,520	365,040	163,480	6,922	898	3,171	951	528	1,374
Liberty township	968,120	729,380	238,740	14,249	1,646	5,809	2,829	968	2,997
McArthur township	756,880	554,700	202,180	9,761	1,287	4,541	1,374	757	1,802

a Includes county pike taxation.

ASSESSED VALUATION OF PROPERTY TAXED AND AD VALOREM TAXATION, IN DETAIL: 1890—Continued.

COUNTIES AND MUNICIPALITIES.	ASSESSED VALUATION.			AD VALOREM TAXATION.					
	Total.	Real estate.	Personal property.	Total.	Levy, except for schools.			Levy for schools.	
					State.	County.	Municipal.	State.	County and minor division.
Logan—Continued.									
Miami township	$921,550	$656,980	$264,570	$13,269	$1,567	$5,529	$1,564	$922	$3,687
Monroe township	895,350	714,550	180,800	11,012	1,522	5,372	1,343	895	1,880
Perry township	694,700	510,090	184,610	9,101	1,181	4,168	764	695	2,293
Pleasant township	651,010	469,810	181,200	8,873	1,107	3,906	651	651	2,558
Richland township	888,870	626,780	262,090	17,403	1,511	5,333	2,765	889	6,905
Rush Creek township	1,226,840	854,820	372,020	18,769	2,086	7,361	1,691	1,227	6,404
Stokes township	482,030	377,730	104,300	6,459	819	2,892	820	482	1,446
Washington township	514,900	415,220	99,680	8,110	875	3,090	1,133	515	2,497
Lorain	19,010,254	12,391,228	6,619,026	287,828	32,317	58,932	84,720	19,010	92,849
Amherst township	771,775	499,453	272,322	10,356	1,312	2,393	1,775	772	4,104
Avon township	899,227	648,455	250,772	9,982	1,529	2,788	1,529	899	3,237
Black River township	417,052	214,005	203,047	4,145	709	1,293	751	417	975
Brownhelm township	774,620	439,970	334,650	9,295	1,317	2,401	2,401	775	2,401
Carlisle township	702,154	475,055	227,099	7,729	1,194	2,177	1,404	702	2,252
Eaton township	739,427	521,725	217,702	8,426	1,257	2,292	1,288	739	2,850
Elyria township	575,058	348,395	226,663	7,001	977	1,783	1,783	575	1,883
Elyria village	2,435,040	1,403,685	1,031,355	47,726	4,139	7,549	23,863	2,435	9,740
Grafton township	643,325	436,280	207,045	8,095	1,094	1,994	1,718	643	2,646
Lagrange township	745,239	498,725	246,514	10,752	1,267	2,310	2,285	745	4,145
Lorain village	1,004,153	704,153	300,000	25,606	1,707	3,113	8,736	1,004	11,046
North Amherst village	369,035	228,910	140,125	7,307	627	1,144	3,137	369	2,030
Oberlin village	1,297,551	706,545	591,006	32,439	2,206	4,022	10,640	1,298	14,273
Ridgeville township	822,411	526,085	296,326	9,374	1,398	2,549	2,138	822	2,467
Russia township	659,779	456,290	203,489	8,259	1,122	2,045	1,188	660	3,244
Wellington township	578,951	368,450	210,501	6,976	984	1,795	1,158	579	2,460
Wellington village	861,028	540,905	320,123	20,320	1,464	2,669	9,299	861	6,027
Lucas	42,308,640	30,227,250	12,081,390	1,124,807	71,925	258,083	512,646	42,309	239,844
Adams township	968,080	617,580	350,500	12,779	1,646	5,905	1,743	968	2,517
Maumee village	306,080	215,040	91,040	10,436	520	1,867	5,992	306	1,751
Monclova township	489,260	326,420	162,840	7,016	832	2,985	753	489	1,957
Oregon township	1,214,860	1,028,240	186,620	20,870	2,065	7,411	2,282	1,215	7,897
Providence township	339,840	234,280	105,560	4,896	578	2,073	885	340	1,020
Richfield township	410,510	339,340	71,170	5,627	698	2,504	758	411	1,256
Sylvania township	626,930	401,340	225,590	8,918	1,066	3,824	806	627	2,595
Toledo city	34,422,600	24,592,950	9,829,650	998,255	58,518	209,978	a492,243	34,423	203,093
Washington township	1,662,470	1,265,640	396,830	24,811	2,826	10,141	2,426	1,663	7,755
Waterville township	641,380	436,940	204,440	12,297	1,090	3,912	1,625	641	5,029
Waynesfield township	256,180	156,020	100,160	4,357	436	1,563	743	256	1,359
Madison	15,298,639	10,720,296	4,578,343	247,594	26,008	82,613	54,490	15,299	69,184
Darby township	655,095	432,620	222,475	9,450	1,114	3,538	1,638	655	2,505
Fairfield township	926,252	660,674	265,578	14,495	1,575	5,002	2,361	926	4,631
Jefferson township	1,279,246	868,980	410,266	20,273	2,175	6,908	3,581	1,279	6,330
London city	1,911,862	1,044,410	867,452	40,053	3,250	10,324	15,008	1,912	9,559
Paint township	981,196	726,250	254,946	14,472	1,668	5,298	2,600	981	3,925
Plain city village (part of)	275,236	151,150	124,086	5,395	468	1,486	1,239	275	1,927
Plain village in Madison and Union counties (totals of).	339,949	186,800	153,149	6,716	578	1,881	1,537	340	2,380
Pleasant township	1,170,432	786,550	383,882	21,983	1,990	6,320	6,265	1,171	6,237
Range township	1,233,856	963,530	270,326	21,856	2,098	6,663	3,161	1,234	8,700
Stokes township	921,469	692,730	228,739	15,888	1,566	4,976	2,711	922	5,713
Union township	1,431,401	1,008,290	423,111	20,854	2,433	7,730	3,793	1,431	5,467
Mahoning	22,454,010	14,193,750	8,260,260	396,482	38,172	110,025	111,991	22,454	113,840
Austintown township	863,340	537,240	326,100	10,813	1,468	4,230	2,266	863	1,986
Beaver township	1,264,290	937,520	326,770	14,144	2,149	6,195	1,647	1,264	2,889
Boardman township	618,040	463,960	154,080	8,343	1,051	3,028	1,669	618	1,977
Canfield township	909,400	579,500	329,900	13,244	1,546	4,456	2,804	910	3,528
Coitsville township	679,730	443,560	236,170	10,943	1,155	3,331	1,223	680	4,554
Goshen township	1,125,660	691,520	434,140	12,157	1,914	5,516	1,575	1,126	2,026
Green township (b)	1,036,760	721,980	314,780	11,847	1,762	5,080	1,606	1,037	2,362
Poland township	1,664,370	794,880	869,490	24,917	2,829	8,155	4,025	1,664	8,244
Smith township	1,211,030	626,630	584,400	12,715	2,059	5,934	1,574	1,211	1,937
Springfield township	1,405,030	989,550	415,480	17,696	2,389	6,885	2,529	1,405	4,488
Youngstown city	7,001,020	4,179,910	2,821,110	196,028	11,902	34,305	84,012	7,001	58,808
Youngstown township	2,150,290	1,399,250	751,040	34,124	3,655	10,537	3,695	2,150	14,087
Marion	14,202,234	9,296,460	4,905,774	241,960	24,144	78,112	49,446	14,202	76,056
Big Island township	832,471	530,370	302,101	10,905	1,415	4,579	1,000	832	3,079
Bowling Green township	574,195	430,080	144,115	8,755	976	3,158	1,005	574	3,042
Claridon township	1,180,782	699,350	481,432	19,227	2,007	6,494	3,818	1,181	5,727
Greencamp township	616,739	417,730	199,009	10,565	1,049	3,392	1,393	617	4,114
Marion city	3,152,178	1,705,800	1,446,378	80,065	5,359	17,337	29,000	3,152	25,217
Marion township	998,021	579,350	418,671	14,756	1,697	5,489	578	998	5,994
Montgomery township	1,031,888	616,260	415,628	19,454	1,754	5,675	2,963	1,032	8,030
Pleasant township	840,081	545,700	294,381	9,577	1,428	4,621	840	840	1,848
Prospect township	863,883	559,690	304,193	14,597	1,469	4,751	2,857	864	4,656
Richland township	933,585	599,860	333,725	10,923	1,587	5,135	1,400	934	1,867
Medina	13,462,772	8,355,040	5,107,732	163,447	22,887	45,773	26,933	13,463	54,391
Guilford township	949,052	618,225	330,827	12,258	1,613	3,227	2,739	949	3,730
Harrisville township	963,407	319,364	644,043	11,849	1,638	3,276	1,927	964	4,044
Lafayette township	643,920	453,640	190,280	6,568	1,095	2,189	644	644	1,996
Liverpool township	629,766	416,680	213,086	7,180	1,071	2,141	819	630	2,519
Medina village	908,234	387,750	520,484	19,440	1,544	3,088	7,542	908	6,358

a Exclusive of special taxes and assessments, amounting to $229,106.
b Includes a part of Washingtonville village; for village totals, see details of Columbiana county.

ASSESSED VALUATION OF PROPERTY TAXED AND AD VALOREM TAXATION, IN DETAIL: 1890—Continued.

COUNTIES AND MUNICIPALITIES.	ASSESSED VALUATION.			AD VALOREM TAXATION.					
					Levy, except for schools.			Levy for schools.	
	Total.	Real estate.	Personal property.	Total.	State.	County.	Municipal.	State.	County and minor division.
Medina—Continued.									
Sharon township	$717,710	$530,230	$187,480	$7,464	$1,220	$2,440	$574	$718	$2,512
Spencer township	653,793	426,340	227,453	7,234	1,112	2,223	523	654	2,722
Wadsworth township	845,339	566,030	279,309	11,051	1,437	2,874	845	845	5,050
Wadsworth village	422,915	219,850	203,065	8,162	719	1,438	1,311	423	4,271
Westfield township	1,804,272	522,760	1,281,512	18,595	3,067	6,134	2,346	1,804	5,244
Meigs	8,056,399	5,915,509	2,140,890	176,413	13,696	60,423	52,952	8,056	41,286
Bedford township	373,413	279,308	94,105	7,131	635	2,801	1,978	373	1,344
Chester township	462,395	345,980	116,415	10,033	786	3,468	2,312	462	3,005
Columbia township	400,391	258,302	142,089	7,006	681	3,003	1,321	400	1,601
Lebanon township	480,145	355,760	124,385	8,780	816	3,601	1,441	480	2,442
Letart township	373,014	283,253	89,761	7,042	634	2,798	1,044	373	2,193
Middleport village	776,831	582,539	194,292	19,808	1,321	5,826	7,224	777	4,660
Olive township	338,992	258,444	80,548	7,393	576	2,543	1,694	339	2,241
Orange township	293,909	210,238	83,671	5,799	500	2,204	1,616	294	1,185
Pomeroy city	1,475,480	1,060,528	414,952	42,789	2,508	11,066	19,624	1,476	8,115
Rutland township	740,579	525,670	214,909	13,330	1,259	5,554	2,814	741	2,962
Salem township	440,393	307,846	132,547	8,818	749	3,303	2,026	440	2,300
Salisbury township	528,186	426,904	101,282	10,298	898	3,961	2,271	528	2,640
Scipio township	427,656	321,706	105,950	8,283	727	3,207	2,566	428	1,355
Sutton township	945,015	699,031	245,984	19,903	1,606	7,088	5,021	945	5,243
Mercer	8,126,510	5,488,430	2,638,080	178,978	13,815	75,577	35,276	8,127	46,183
Blackcreek township	464,190	332,290	131,900	8,820	789	4,317	1,170	464	2,080
Butler township	583,190	345,930	237,260	13,183	992	5,424	2,890	583	3,294
Celina village	706,120	457,150	248,970	25,973	1,201	6,567	11,447	706	6,052
Center township	460,740	342,400	118,340	9,675	783	4,285	1,382	461	2,764
Dublin township	858,250	561,410	296,840	20,738	1,459	7,982	4,711	858	5,728
Fort Recovery village	234,180	136,490	97,690	8,344	398	2,178	2,592	234	2,942
Franklin township	399,600	267,600	132,000	6,793	679	3,716	800	400	1,198
Gibson township	309,500	244,790	64,710	5,510	526	2,878	841	310	955
Granville township	600,220	373,690	226,530	12,806	1,020	5,582	1,954	600	3,650
Hopewell township	398,030	262,840	135,190	6,767	677	3,702	.....	398	1,990
Jefferson township	461,840	289,570	172,270	8,817	785	4,295	1,023	462	2,252
Liberty township	370,530	260,840	109,690	7,411	630	3,446	1,112	371	1,852
Marion township	779,520	542,560	236,960	15,201	1,325	7,249	2,340	780	3,507
Recovery township	397,100	272,020	125,080	7,189	675	3,693	693	397	1,731
Union township	615,130	463,220	151,910	13,204	1,046	5,721	1,587	615	4,235
Washington township	488,370	335,630	152,740	8,547	830	4,542	734	488	1,953
Miami	24,761,686	17,136,950	7,624,736	450,076	42,095	151,046	107,815	24,762	124,358
Bethel township	1,471,330	1,078,060	393,270	21,922	2,501	8,975	1,103	1,471	7,872
Bradford village (part of)	192,940	90,500	102,440	5,306	328	1,177	1,293	193	2,315
Bradford village, in Darke and Miami counties (totals of).	305,520	153,040	152,480	8,279	519	1,684	2,104	306	3,666
Brown township	1,258,026	914,890	343,136	15,770	2,139	7,674	667	1,258	4,032
Concord township	1,338,720	991,130	347,590	18,612	2,276	8,166	1,205	1,339	5,626
Covington village	630,410	385,880	244,530	11,978	1,072	3,846	3,625	630	2,805
Elizabeth township	1,201,020	841,970	359,050	14,533	2,042	7,326	841	1,201	3,123
Lost Creek township	1,173,180	891,950	281,230	15,418	1,994	7,156	1,299	1,173	3,796
Monroe township	1,125,540	895,860	229,680	15,133	1,913	6,866	1,013	1,126	4,215
Newberry township	1,616,730	1,146,910	469,820	19,178	2,749	9,862	1,536	1,617	3,414
Newton township	1,604,660	1,284,250	320,410	26,250	2,728	9,788	3,710	1,605	8,419
Piqua city	3,754,070	2,431,490	1,322,580	108,492	6,382	22,900	51,055	3,754	24,401
Spring Creek township	1,272,420	895,880	376,540	19,987	2,163	7,762	3,039	1,272	5,751
Staunton township	1,299,060	954,610	344,450	15,068	2,208	7,924	909	1,299	2,728
Tippecanoe village	740,660	453,120	287,540	15,479	1,259	4,518	5,036	741	3,925
Troy village	2,681,760	1,497,490	1,184,270	71,872	4,559	16,359	24,136	2,682	24,136
Union township	2,240,410	1,589,910	650,500	39,001	3,809	13,666	5,549	2,240	13,737
Washington township	1,160,750	793,050	367,700	16,077	1,973	7,081	1,799	1,161	4,063
Monroe	6,340,116	3,989,190	2,350,926	104,872	10,778	24,726	a27,831	6,340	35,197
Adams township	204,440	155,740	48,700	3,506	347	797	1,084	205	1,073
Bethel township	234,480	155,090	79,390	4,291	399	914	1,102	235	1,641
Center township	446,763	311,320	135,443	6,879	759	1,742	1,340	447	2,591
Franklin township	264,591	177,760	86,831	4,570	450	1,032	1,296	265	1,527
Green township	255,216	176,300	78,916	4,313	434	995	1,200	255	1,429
Jackson township	186,766	146,630	40,136	3,212	317	728	747	187	1,233
Lee township	258,335	173,370	84,965	4,624	439	1,008	1,472	258	1,447
Malaga township	583,320	374,220	209,100	7,794	992	2,275	1,419	583	2,525
Ohio township	529,184	294,110	235,074	7,620	900	2,064	1,852	529	2,275
Perry township	228,260	152,710	75,550	4,359	388	890	1,255	228	1,598
Salem township	589,322	351,150	238,172	12,000	1,002	2,298	3,110	589	5,001
Seneca township	385,916	230,500	155,416	6,756	656	1,505	1,794	386	2,415
Sunsbury township	510,382	333,280	177,102	8,927	868	1,991	2,810	510	2,748
Switzerland township	440,250	211,750	228,500	5,327	748	1,717	1,189	440	1,233
Washington township	258,272	187,340	70,932	4,441	439	1,007	929	258	1,808
Wayne township	196,276	141,950	54,326	2,964	334	766	687	196	981
Woodsfield village	274,822	115,270	159,552	6,047	467	1,072	2,309	275	1,924
Montgomery	57,435,790	39,016,740	18,419,050	1,069,373	97,641	207,777	382,166	57,436	324,353
Butler township	1,680,110	1,207,480	472,630	21,868	2,856	8,134	1,808	1,680	7,390
Clay township	1,888,370	1,328,290	560,080	27,738	3,210	9,796	5,503	1,888	7,341
Dayton city	30,723,730	20,692,270	10,031,460	711,854	52,230	76,809	b337,025	30,724	215,066
German township	1,317,120	955,090	362,030	18,510	2,239	7,112	2,634	1,317	5,208

a Includes road taxes payable in labor.
b Inclusive of electric and gaslight taxes levied upon certain real estate.

ASSESSED VALUATION OF PROPERTY TAXED AND AD VALOREM TAXATION, IN DETAIL: 1890—Continued.

COUNTIES AND MUNICIPALITIES.	ASSESSED VALUATION.			AD VALOREM TAXATION.					
	Total.	Real estate.	Personal property.	Total.	Levy, except for schools.			Levy for schools.	
					State.	County.	Municipal.	State.	County and minor division.
Montgomery—Continued.									
Germantown village	$965,660	$403,290	$562,370	$16,610	$1,642	$3,766	$4,442	$966	$5,794
Harrison township	2,551,940	1,678,150	873,790	32,163	4,338	12,505	2,552	2,552	10,216
Jackson township	1,547,850	1,086,800	461,050	23,922	2,631	8,100	2,027	1,548	9,616
Jefferson township	1,451,770	1,136,810	314,960	17,567	2,468	7,840	1,582	1,452	4,225
Madison township	1,830,910	1,263,490	567,420	25,450	3,113	9,887	2,243	1,831	8,376
Mad River township	3,034,500	1,700,960	1,333,540	35,797	5,159	13,352	2,943	3,034	11,309
Miamisburg village	1,343,990	697,060	646,930	26,612	2,285	5,242	9,677	1,344	8,064
Miami township	2,182,440	1,610,310	572,130	29,004	3,710	11,616	2,619	2,182	8,877
Perry township	1,402,740	1,042,180	360,560	17,100	2,385	6,863	1,565	1,403	4,884
Randolph township	1,416,670	1,072,100	344,570	18,417	2,408	6,942	1,417	1,417	6,233
Van Buren township	1,647,900	1,231,180	416,720	17,518	2,802	8,075	939	1,648	4,054
Washington township	1,499,350	1,174,030	325,320	18,215	2,549	7,270	1,949	1,499	4,948
Wayne township	950,740	737,250	213,490	11,028	1,616	4,468	1,241	951	2,752
Morgan	8,376,487	5,347,085	3,029,402	137,094	14,240	44,396	35,358	8,376	34,724
Bristol township	775,480	546,255	229,225	10,856	1,318	4,110	2,404	775	2,249
Center township	416,129	302,973	113,156	6,491	707	2,206	832	416	2,330
Homer township	523,524	353,197	170,327	8,743	890	2,775	2,251	523	2,304
McConnelsville village	838,589	363,929	474,660	17,528	1,426	4,445	7,044	839	3,774
Malta township	925,145	491,506	433,639	18,229	1,573	4,903	5,135	925	5,093
Marion township	859,584	525,756	333,828	11,786	1,461	4,556	3,009	860	1,900
Meigsville township	512,119	365,214	146,905	8,091	871	2,714	1,741	512	2,253
Morgan township	217,463	166,260	51,203	3,846	370	1,153	870	217	1,236
Penn township	466,317	301,816	164,501	6,714	793	2,471	1,865	466	1,119
Union township	537,926	385,381	152,545	9,305	914	2,851	2,474	538	2,528
Windsor township	673,665	407,909	265,756	12,957	1,145	3,570	2,959	674	4,609
Morrow	12,609,353	9,026,307	3,583,046	156,006	21,436	45,394	35,391	12,609	41,176
Bennington township	699,264	518,619	180,645	8,671	1,189	2,517	1,345	699	2,921
Canaan township	787,406	612,626	174,780	8,682	1,338	2,835	1,811	787	1,911
Cardington township	774,157	550,404	223,753	8,390	1,316	2,787	1,781	774	1,732
Cardington village	556,543	317,258	239,285	11,854	946	2,003	4,452	557	3,896
Congress township	722,230	556,840	165,390	7,367	1,228	2,600	1,228	722	1,589
Gilead township	1,290,771	859,926	430,845	16,481	2,194	4,647	3,138	1,291	5,211
Mount Gilead village	676,604	361,448	315,156	14,683	1,150	2,436	7,375	677	3,045
North Bloomfield township	678,800	534,536	144,264	7,468	1,154	2,444	1,290	679	1,901
South Bloomfield township	671,023	531,042	139,981	8,675	1,141	2,416	1,929	671	2,518
Westfield township	768,066	590,090	177,976	8,295	1,306	2,765	1,229	768	2,227
Muskingum	28,439,684	20,007,504	8,432,180	477,103	48,347	142,198	148,085	28,440	110,033
Blue Rock township	643,581	473,460	170,121	9,204	1,094	3,218	1,352	644	2,896
Brush Creek township	621,119	420,900	200,219	8,696	1,056	3,106	994	621	2,919
Clay township	340,564	237,085	103,479	6,306	579	1,703	1,402	341	2,281
Dresden village	324,645	210,580	114,065	6,494	552	1,623	1,721	325	2,273
Falls township	1,425,212	1,066,670	358,542	17,103	2,423	7,126	2,423	1,425	3,706
Harrison township	359,299	261,059	98,240	7,075	611	1,796	1,814	359	2,495
Hopewell township	1,005,352	793,220	212,132	11,963	1,709	5,027	1,407	1,005	2,815
Jackson township	785,378	464,100	321,278	10,356	1,335	3,927	1,521	785	2,788
Jefferson township	49,963	34,900	15,063	800	85	250	65	50	350
Meigs township	742,880	579,870	163,010	8,765	1,263	3,714	1,634	743	1,411
Newton township	1,445,828	1,040,330	405,498	16,447	2,458	7,229	2,589	1,446	2,725
Rich Hill township	839,455	610,190	229,265	9,738	1,427	4,197	1,343	840	1,931
Salt Creek township	644,990	480,130	164,860	7,600	1,096	3,225	838	645	1,796
Springfield township	754,076	610,650	143,426	9,199	1,282	3,770	1,508	754	1,885
Union township	939,403	636,780	302,623	13,048	1,597	4,697	3,809	939	2,006
Washington township	1,011,349	648,710	362,639	10,417	1,719	5,057	1,416	1,011	1,214
Wayne township	920,618	655,130	265,488	10,956	1,565	4,603	1,289	921	2,578
Zanesville city	9,031,009	6,221,880	2,809,129	230,137	15,353	45,155	110,927	9,031	49,671
Noble	6,791,046	4,785,250	2,005,796	116,175	11,545	40,746	18,230	6,791	38,863
Beaver township	686,202	472,970	213,232	11,404	1,167	4,117	1,843	686	3,591
Caldwell village	303,643	130,660	172,983	8,897	516	1,822	2,429	304	3,826
Center township	410,141	290,870	119,271	7,787	697	2,461	1,348	410	2,871
Elk township	376,200	273,650	102,550	6,031	639	2,257	903	376	1,856
Enoch township	336,328	262,250	74,078	5,489	572	2,018	706	336	1,857
Jackson township	478,557	343,210	135,347	8,210	814	2,871	696	479	3,350
Jefferson township	370,603	234,480	136,123	6,834	630	2,224	1,018	371	2,591
Marion township	571,969	373,160	198,809	9,810	972	3,432	1,711	572	3,123
Noble township	450,423	308,420	142,003	7,296	766	2,702	1,351	450	2,027
Olive township	441,511	294,260	147,251	8,170	751	2,649	1,148	441	3,181
Seneca township	394,471	293,110	101,361	6,312	671	2,367	789	394	2,091
Sharon township	406,767	296,470	110,297	5,817	691	2,441	1,058	407	1,220
Stock township	351,681	281,580	70,101	5,496	598	2,110	771	352	1,665
Ottawa	6,868,786	4,171,340	2,697,446	120,700	11,677	29,536	31,695	6,869	40,923
Allen township	486,336	276,780	209,556	7,392	827	2,091	1,799	486	2,189
Benton township	821,059	443,320	377,739	14,555	1,396	3,531	3,881	821	4,926
Carroll township	414,881	322,410	92,471	6,846	705	1,784	1,038	415	2,904
Clay township	837,103	465,590	371,513	16,446	1,423	3,600	4,426	837	6,160
Danbury township	650,082	365,260	284,822	10,369	1,105	2,795	3,154	650	2,665
Elmore village	223,443	141,420	82,023	4,111	380	961	983	223	1,564
Harris township	641,552	491,260	150,292	10,446	1,091	2,759	2,501	642	3,453
Oak Harbor village	255,533	133,780	121,753	9,137	434	1,099	3,771	256	3,577
Portage township	382,502	209,650	172,852	4,906	650	1,645	1,301	382	928
Port Clinton village	377,055	200,680	176,375	9,200	641	1,621	3,922	377	2,639
Put in Bay township	307,730	243,910	63,820	5,598	523	1,323	1,290	308	2,154
Salem township	694,974	409,960	285,014	10,415	1,182	2,988	1,250	695	4,300

ASSESSED VALUATION OF PROPERTY TAXED AND AD VALOREM TAXATION, IN DETAIL: 1890—Continued.

COUNTIES AND MUNICIPALITIES.	ASSESSED VALUATION.			AD VALOREM TAXATION.					
					Levy, except for schools.			Levy for schools.	
	Total.	Real estate.	Personal property.	Total.	State.	County.	Municipal.	State.	County and minor division.
Paulding	$3,718,691	$2,329,824	$1,388,867	$134,257	$6,322	$55,037	$27,836	$3,719	$41,343
Antwerp village	191,799	122,540	69,259	10,741	326	2,839	2,014	192	5,370
Auglaize township	161,975	123,955	38,020	5,345	275	2,397	1,215	162	1,296
Benton township	180,600	138,830	41,770	6,089	307	2,673	1,625	181	1,303
Blue Creek township	237,225	136,280	100,945	10,188	403	3,511	1,986	237	4,051
Brown township	404,983	256,374	148,609	12,213	689	5,994	2,263	405	2,862
Carryall township	306,202	205,120	101,082	10,360	521	4,532	1,825	306	3,176
Crane township	386,143	218,570	167,573	11,682	657	5,715	2,221	386	2,703
Emerald township	288,440	157,520	130,920	8,076	490	4,269	1,298	288	1,731
Harrison township	232,187	120,330	111,857	8,010	395	3,436	1,625	232	2,322
Jackson township	289,591	170,495	119,096	10,380	492	4,286	2,016	290	3,296
Latty township	200,810	141,680	59,130	7,128	341	2,972	1,807	201	1,807
Paulding township	346,844	184,940	161,904	11,672	590	5,133	1,989	347	3,613
Paulding village	174,543	103,110	71,433	10,299	297	2,583	3,055	175	4,189
Payne village	100,122	72,930	27,192	4,906	170	1,482	1,051	100	2,103
Washington township	217,227	177,150	40,077	7,168	309	3,215	1,846	217	1,521
Perry	10,177,403	6,782,503	3,394,900	199,673	17,302	80,401	32,050	10,177	59,743
Clayton township	588,388	413,745	174,643	9,826	1,000	4,648	766	588	2,824
Coal township	297,203	245,991	51,212	6,489	505	2,348	743	297	2,596
Corning village	160,206	68,073	92,133	5,367	272	1,266	2,548	160	1,121
Harrison township	520,597	318,580	202,017	9,297	885	4,113	1,112	521	2,666
Hopewell township	963,767	617,557	346,210	15,035	1,639	7,614	963	964	3,855
Jackson township	711,441	414,597	296,844	12,720	1,210	5,620	1,713	711	3,466
Monday Creek township	302,537	242,492	60,045	5,506	514	2,390	605	303	1,694
Monroe township	783,103	582,683	200,420	16,729	1,331	6,186	2,947	783	5,482
New Lexington village	409,049	226,682	182,367	11,617	696	3,231	2,291	409	4,990
New Straitsville village	285,810	173,145	112,665	9,603	486	2,258	3,286	286	3,287
Pike township	694,399	451,000	243,399	12,656	1,181	5,486	2,214	694	3,081
Pleasant township	369,562	234,243	135,319	6,209	628	2,919	444	370	1,848
Reading township	943,079	649,428	293,651	17,537	1,603	7,450	1,604	943	5,937
Salt Lick township	327,035	209,259	117,776	6,533	556	2,584	721	327	2,345
Shawnee village	483,118	356,730	126,388	14,445	821	3,817	4,106	483	5,218
Somerset village	275,892	134,100	141,792	5,821	469	2,180	1,241	276	1,655
Thorn township	1,261,080	800,390	460,690	21,100	2,144	9,962	3,370	1,261	4,363
Pickaway	19,577,520	14,909,610	4,667,910	304,726	33,282	129,212	57,024	19,578	65,630
Circleville city	3,180,176	2,039,940	1,140,236	66,783	5,406	20,989	25,123	3,180	12,085
Circleville township	718,945	497,440	221,505	8,538	1,222	4,745	288	719	1,564
Darby township	889,597	664,651	224,946	15,765	1,512	5,871	2,134	890	5,358
Deer Creek township	1,089,826	845,398	244,428	17,748	1,853	7,193	3,396	1,090	4,216
Harrison township	1,042,520	787,845	254,675	15,654	1,772	6,881	2,638	1,043	3,320
Jackson township	1,286,530	1,022,260	264,270	15,825	2,187	8,491	965	1,287	2,895
Monroe township	1,035,000	846,480	188,520	18,631	1,760	6,831	2,277	1,035	6,728
Perry township	1,176,111	881,828	294,283	19,568	1,999	7,762	4,341	1,176	4,290
Pickaway township	1,821,803	1,480,720	341,083	22,408	3,097	12,024	2,678	1,822	2,787
Salt Creek township	1,264,122	1,030,695	233,427	17,483	2,149	8,343	2,215	1,264	3,512
Scioto township	1,219,333	965,721	253,612	19,554	2,073	8,048	2,674	1,219	5,540
Walnut township	1,545,086	1,170,235	374,851	22,095	2,627	10,198	2,549	1,545	5,176
Washington township	938,479	691,080	247,399	12,857	1,596	6,194	1,877	938	2,252
Pike	5,391,767	3,633,268	1,758,499	107,036	9,166	45,021	19,748	5,392	27,709
Benton township	192,567	149,311	43,256	4,102	327	1,608	626	193	1,348
Jackson township	714,684	547,384	167,300	13,330	1,215	5,968	2,144	715	3,288
Mifflin township	197,305	140,103	57,202	4,735	336	1,647	1,174	197	1,381
Newton township	246,020	158,708	87,312	5,413	418	2,054	1,046	246	1,649
Pebble township	276,617	196,150	80,467	5,754	470	2,310	816	277	1,881
Peepee township	644,255	475,648	168,607	11,601	1,095	5,380	1,968	644	2,514
Piketon village	166,934	69,159	97,775	3,356	284	1,394	593	167	918
Scioto township	457,589	302,518	155,071	8,421	778	3,821	1,716	458	1,648
Seal township	634,364	409,603	224,761	10,611	1,079	5,297	1,468	634	2,133
Sunfish township	114,176	76,759	37,417	2,431	194	953	371	114	799
Waverly village	678,370	434,311	244,059	14,754	1,153	5,664	4,206	678	3,053
Portage	18,082,690	10,635,720	7,446,970	231,771	30,741	48,823	49,840	18,083	84,284
Atwater township	884,024	466,340	417,684	9,989	1,503	2,387	1,591	884	3,624
Brimfield township	723,043	488,150	234,893	7,447	1,229	1,952	1,229	723	2,314
Franklin township	788,221	428,160	360,061	9,567	1,340	2,128	1,419	788	3,892
Garrettsville township	628,007	253,870	374,137	11,556	1,068	1,696	4,396	628	3,768
Hiram township	827,541	459,810	367,731	6,207	1,407	2,234	993	828	745
Kent village	1,249,729	683,920	565,809	30,994	2,125	3,374	10,498	1,250	13,747
Mantua township	1,011,212	636,810	374,402	10,341	1,719	2,730	1,416	1,011	3,465
Palmyra township	566,680	378,550	188,130	5,784	963	1,530	680	567	2,044
Randolph township	924,505	631,320	293,185	9,379	1,572	2,496	1,294	925	3,092
Ravenna township	949,102	506,850	442,252	9,681	1,613	2,563	2,468	949	2,088
Ravenna village	1,783,222	882,260	900,962	38,339	3,031	4,815	16,227	1,783	12,483
Rootstown township	861,872	467,240	394,632	10,945	1,465	2,327	2,844	862	3,447
Suffield township	836,226	563,180	273,046	8,928	1,422	2,258	920	836	3,492
Preble	18,285,748	12,688,830	5,596,918	253,485	31,086	85,943	45,168	18,286	73,002
Dixon township	1,167,776	920,850	246,926	13,428	1,985	5,488	1,576	1,168	3,211
Eaton village	1,823,775	978,820	844,955	35,746	3,100	8,572	10,851	1,824	11,399
Gratis township	1,333,104	974,720	358,384	18,280	2,266	6,266	2,178	1,333	6,237
Harrison township	1,678,145	1,166,520	511,625	24,865	2,853	7,887	3,711	1,678	8,736
Israel township	1,462,343	1,077,930	384,413	19,449	2,486	6,873	1,682	1,462	6,946
Jackson township	1,291,278	917,990	373,288	15,237	2,195	6,069	2,647	1,291	3,035
Jefferson township	1,368,569	953,490	415,079	21,171	2,327	6,432	4,883	1,369	6,160
Lanier township	1,619,099	1,097,530	521,569	19,625	2,753	7,610	3,023	1,619	4,620

ASSESSED VALUATION OF PROPERTY TAXED AND AD VALOREM TAXATION, IN DETAIL: 1890—Continued.

COUNTIES AND MUNICIPALITIES.	ASSESSED VALUATION.			AD VALOREM TAXATION.					
	Total.	Real estate.	Personal property.	Total.	Levy, except for schools.			Levy for schools.	
					State.	County.	Municipal.	State.	County and minor division.
Preble—Continued.									
Monroe township	$1,458,292	$986,260	$472,032	$20,081	$2,479	$6,854	$4,562	$1,458	$4,728
Somers township	1,619,906	1,077,060	542,846	22,842	2,754	7,614	5,002	1,620	5,852
Twin township	1,365,347	985,940	379,407	16,853	2,321	6,417	2,233	1,366	4,516
Washington township	1,443,038	1,109,580	333,458	17,981	2,453	6,782	2,165	1,443	5,138
Putnam	8,162,353	5,372,020	2,790,333	191,817	13,876	65,299	56,249	8,162	48,231
Blanchard township	655,747	475,240	180,507	13,898	1,115	5,246	4,404	656	2,477
Columbus Grove village	317,401	178,140	139,261	10,220	540	2,539	3,650	317	3,174
Greensburg township	330,656	244,910	85,746	5,918	562	2,645	661	331	1,719
Jackson township	311,903	205,910	105,993	6,550	530	2,495	1,653	312	1,560
Jennings township	464,939	309,560	155,379	10,449	791	3,720	2,705	465	2,768
Leipsic village	176,460	102,130	74,330	5,752	300	1,412	1,923	176	1,941
Liberty township	510,598	304,870	205,728	9,151	868	4,085	1,645	511	2,042
Monroe township	223,300	175,170	48,130	4,399	380	1,786	893	223	1,117
Monterey township	321,278	218,470	102,808	6,407	546	2,570	1,285	321	1,685
Ottawa township	702,859	490,880	211,979	15,033	1,195	5,623	4,920	703	2,592
Ottawa village	504,302	294,560	209,742	17,650	857	4,034	7,212	504	5,043
Palmer township	450,176	194,590	255,586	10,460	765	3,601	2,881	450	2,763
Perry township	280,192	194,090	86,102	6,696	476	2,242	1,245	280	2,453
Pleasant township	677,699	491,750	185,949	16,284	1,152	5,422	5,760	678	3,272
Riley township	613,101	436,090	177,011	16,125	1,042	4,905	5,273	613	4,292
Sugar Creek township	525,900	377,450	148,450	12,832	894	4,207	3,524	526	3,681
Union township	457,090	347,040	110,050	10,357	777	3,657	2,900	457	2,566
Van Buren township	638,752	331,170	307,582	13,636	1,086	5,110	3,715	639	3,086
Richland	23,150,020	15,529,640	7,620,380	398,600	39,355	112,021	132,947	23,150	91,127
Blooming Grove township	636,860	516,450	120,410	7,265	1,083	3,248	509	637	1,788
Cass township	1,001,310	662,300	339,010	12,263	1,702	4,019	1,797	1,001	3,744
Jefferson township	1,334,860	937,300	397,560	17,829	2,269	7,739	2,076	1,335	4,410
Madison township	1,484,930	800,860	684,070	17,374	2,524	8,613	1,782	1,485	2,970
Mansfield city	5,713,700	3,762,230	1,951,470	185,547	9,713	24,569	105,555	5,714	39,996
Monroe township	1,275,310	775,650	499,660	14,253	2,168	6,416	1,280	1,275	3,114
Plymouth township	806,300	577,420	228,880	8,826	1,371	3,951	242	806	2,456
Plymouth village (part of)	276,820	149,570	127,250	5,482	471	1,190	1,606	277	1,938
Plymouth village in Huron and Richland counties (totals of).	517,955	268,020	249,935	10,377	881	2,275	3,077	518	3,626
Sharon township	826,930	522,510	304,420	7,914	1,406	3,421	413	827	1,847
Shelby village	799,260	482,120	317,140	15,826	1,359	3,437	6,634	799	3,597
Springfield township	1,379,600	803,560	576,040	13,348	2,345	5,484	690	1,380	3,449
Troy township	928,170	622,810	305,360	10,244	1,578	3,900	1,390	928	2,448
Washington township	1,008,510	805,970	202,540	14,018	1,714	6,051	2,622	1,009	2,622
Worthington township	870,050	636,110	233,940	12,348	1,479	4,170	1,815	870	4,014
Ross	22,256,811	15,280,840	6,975,971	363,800	37,837	122,412	91,177	22,257	90,117
Buckskin township	1,545,101	1,037,700	507,401	20,607	2,627	8,498	3,765	1,545	4,172
Chillicothe city	5,718,258	3,365,200	2,353,058	131,520	9,721	31,450	50,321	5,718	34,310
Colerain township	839,566	622,240	217,326	12,607	1,427	4,618	1,980	839	3,743
Concord township	2,159,185	1,522,280	636,905	30,530	3,671	11,875	5,102	2,159	7,723
Deerfield township	767,835	587,480	180,355	12,301	1,305	4,223	2,319	768	3,686
Franklin township	464,371	326,560	137,811	7,801	789	2,554	1,347	464	2,647
Green township	1,892,748	1,414,770	477,978	23,711	3,218	10,410	4,427	1,893	3,763
Harrison township	248,581	182,190	66,391	4,648	423	1,367	869	249	1,740
Huntington township	473,790	294,140	179,650	8,670	805	2,606	2,890	474	1,895
Liberty township	1,200,983	882,480	318,503	13,811	2,042	6,605	1,201	1,201	2,762
Paint township	500,717	358,930	141,787	6,910	851	2,754	1,051	501	1,753
Paxton township	746,065	486,140	259,925	13,251	1,268	4,103	2,482	746	4,652
Scioto township	1,331,809	960,250	371,559	16,790	2,264	7,325	2,380	1,332	3,489
Springfield township	753,934	559,290	194,644	10,254	1,282	4,147	1,809	754	2,262
Twin township	1,231,064	891,980	339,084	17,528	2,093	6,771	3,617	1,231	3,816
Union township	1,751,208	1,368,960	382,248	23,198	2,977	9,632	3,912	1,751	4,926
Sandusky	15,781,965	11,375,275	4,406,690	276,937	26,829	88,379	76,468	15,782	69,479
Ballville township	1,052,890	822,910	229,980	15,056	1,790	5,896	2,606	1,053	3,711
Bellevue village (part of) (a)	439,220	247,870	191,350	11,287	747	2,460	4,127	439	3,514
Clyde village	727,295	439,025	288,270	17,455	1,236	4,073	6,655	727	4,764
Fremont city	2,316,190	1,515,270	800,920	70,496	3,937	12,971	37,838	2,316	13,434
Green Creek township	1,280,550	934,000	346,550	21,380	2,177	7,171	2,395	1,281	8,356
Jackson township	1,230,050	891,650	338,400	14,189	2,091	6,888	1,581	1,230	2,399
Madison township	630,590	486,640	143,950	13,352	1,072	3,531	4,350	631	3,768
Riley township	903,080	732,580	170,500	13,500	1,535	5,057	1,986	903	4,019
Sandusky township	959,290	710,020	249,270	16,693	1,631	5,372	2,687	959	6,044
Scott township	791,360	663,280	128,080	11,239	1,345	4,432	1,189	791	3,482
Townsend township	841,690	651,820	189,870	12,496	1,431	4,714	3,026	842	2,483
Washington township	1,653,470	1,207,500	445,970	21,057	2,811	9,259	2,010	1,654	5,323
Woodville township	1,080,770	757,810	322,960	15,406	1,837	6,052	3,042	1,081	3,394
York township	1,359,270	905,360	453,910	15,584	2,311	7,612	1,992	1,359	2,310
Scioto	10,822,686	6,977,920	3,844,766	249,762	18,399	95,240	60,928	10,823	64,372
Bloom township	559,228	342,140	217,088	10,943	951	4,921	762	559	3,750
Brush Creek township	201,332	125,600	75,732	4,673	342	1,772	503	201	1,855
Clay township	780,845	532,790	248,055	11,401	1,328	6,871	78	781	2,343
Green township	714,787	451,470	263,317	12,962	1,215	6,290	715	715	4,027
Harrison township	365,747	242,930	122,817	6,401	622	3,218	366	366	1,829
Jefferson township	108,011	81,730	26,281	2,139	184	951	140	108	756
Madison township	372,012	268,820	103,192	7,626	632	3,274	744	372	2,604
Nile township	421,421	319,950	101,471	8,463	716	3,709	337	422	3,279
Porter township	799,895	438,550	361,345	14,798	1,360	7,039	800	800	4,799

a For totals of Bellevue village in Huron and Sandusky counties, see details of Huron county.

ASSESSED VALUATION OF PROPERTY TAXED AND AD VALOREM TAXATION, IN DETAIL: 1890—Continued.

COUNTIES AND MUNICIPALITIES.	ASSESSED VALUATION.			AD VALOREM TAXATION.					
	Total.	Real estate.	Personal property.	Total.	Levy, except for schools.			Levy for schools.	
					State.	County.	Municipal.	State.	County and minor division.
Scioto—Continued.									
Portsmouth city	$4,630,114	$2,889,560	$1,740,554	$135,199	$7,871	$40,745	$53,246	$4,630	$28,707
Union township	150,770	86,460	64,310	3,393	256	1,327	302	151	1,357
Valley township	602,296	413,900	188,396	10,540	1,024	5,300	1,205	602	2,409
Vernon township	234,879	179,490	55,389	4,580	399	2,067	352	235	1,527
Washington township	468,138	309,360	158,778	8,364	796	4,119	380	468	2,601
Seneca	22,925,160	16,715,520	6,209,640	373,264	38,073	100,871	126,138	22,925	84,357
Adams township	1,130,790	864,380	266,410	13,970	1,922	4,976	1,965	1,131	3,976
Big Spring township	1,080,610	726,860	353,750	11,432	1,837	4,755	729	1,081	3,030
Bloom township	1,227,650	921,920	305,730	15,694	2,087	5,402	3,413	1,228	3,564
Clinton township	1,306,940	964,750	342,190	15,039	2,222	5,751	2,221	1,307	3,538
Eden township	1,134,100	924,120	209,980	12,021	1,928	4,990	1,701	1,134	2,268
Fostoria city (part of)	1,843,030	1,124,860	718,170	55,290	3,133	8,109	29,304	1,843	12,901
Fostoria city in Hancock and Seneca counties (totals of).	2,088,987	1,296,965	792,022	63,579	3,551	10,077	33,239	2,089	14,023
Hopewell township	1,065,300	770,130	295,170	10,377	1,811	4,687	1,492	1,065	1,322
Jackson township	1,035,970	700,990	334,980	10,889	1,761	4,558	933	1,036	2,601
Liberty township	1,243,450	854,710	388,740	16,621	2,114	5,471	2,696	1,243	5,097
Loudon township	1,168,930	810,110	358,820	12,823	1,987	5,143	1,753	1,169	2,771
Pleasant township	1,188,230	894,410	293,820	15,155	2,020	5,228	1,783	1,188	4,936
Reed township	928,150	745,360	182,790	9,931	1,578	4,084	1,392	928	1,949
Scipio township	1,232,200	946,780	285,420	14,623	2,095	5,422	2,375	1,232	3,499
Seneca township	1,136,170	855,980	280,190	14,202	1,932	4,999	1,932	1,136	4,203
Thompson township	1,093,790	942,010	151,780	10,416	1,859	4,813	984	1,094	1,666
Tiffin city	3,785,300	2,713,070	1,072,230	115,028	6,435	16,655	65,442	3,785	22,711
Venice township	1,324,550	955,080	369,470	19,753	2,252	5,828	6,023	1,325	4,325
Shelby	12,474,217	8,714,437	3,759,780	231,466	21,206	72,350	67,326	12,474	58,110
Clinton township	611,180	425,010	186,170	9,752	1,039	3,545	2,078	611	2,479
Cynthian township	591,860	459,720	132,140	9,884	1,006	3,433	2,486	592	2,367
Dinsmore township	1,029,760	723,230	306,530	17,545	1,751	5,973	4,964	1,030	3,827
Franklin township	750,260	512,840	237,420	12,322	1,275	4,351	2,916	750	3,030
Greene township	659,350	500,150	159,200	10,088	1,121	3,824	2,375	659	2,109
Jackson township	781,900	605,390	176,510	15,012	1,329	4,535	2,893	782	5,473
Loramie township	898,440	603,470	294,970	14,465	1,527	5,211	3,775	898	3,054
McLean township	648,770	487,100	161,670	10,368	1,103	3,763	1,946	649	2,907
Orange township	772,110	551,350	220,760	11,582	1,313	4,478	1,931	772	3,088
Perry township	882,730	597,120	285,610	12,358	1,501	5,120	2,912	883	1,942
Salem township	672,510	496,750	175,760	13,480	1,143	3,900	3,331	672	4,434
Sidney village	2,163,570	1,262,390	901,180	62,094	3,678	12,549	27,477	2,164	16,226
Turtle Creek township	668,950	474,340	194,610	10,998	1,137	3,880	1,807	669	3,505
Van Buren township	639,233	486,383	152,850	10,867	1,087	3,707	3,517	639	1,917
Stark	41,107,660	27,274,370	13,833,290	711,056	69,883	160,320	236,371	41,108	203,374
Alliance city	2,081,170	1,418,560	662,610	56,400	3,538	8,117	21,853	2,081	20,811
Bethlehem township	1,334,080	995,260	338,820	13,850	2,268	5,203	2,022	1,334	3,023
Canal Fulton village	307,560	186,700	120,860	6,059	523	1,200	1,106	308	2,922
Canton city	9,241,270	6,066,650	3,174,620	266,149	15,710	36,041	126,606	9,241	78,551
Canton township	1,866,220	1,178,740	687,480	22,084	3,172	7,278	3,703	1,866	6,065
Jackson township	1,565,110	1,215,820	349,290	18,155	2,661	6,104	2,347	1,565	5,478
Lake township	1,863,420	1,226,870	636,550	18,611	3,168	7,267	2,137	1,863	4,176
Lawrence township	1,566,020	1,035,890	530,130	21,326	2,662	6,108	3,318	1,566	7,672
Lexington township	1,773,860	650,160	523,700	15,871	1,995	4,578	845	1,174	7,279
Louisville village	424,150	199,310	224,840	5,387	721	1,654	1,125	424	1,463
Marlboro township	1,059,160	756,100	303,060	15,719	1,800	4,131	1,378	1,059	7,351
Massillon city	3,259,250	1,961,290	1,297,960	85,392	5,541	12,711	41,066	3,259	22,815
Minerva village (part of)	211,540	116,630	94,910	4,633	360	825	1,865	212	1,371
Minerva village in Carroll and Stark counties (totals of).	312,190	180,490	131,700	6,948	531	1,308	2,872	312	1,925
Navarre village	209,480	124,200	85,280	3,666	356	817	773	210	1,510
Nimishillen township	1,671,030	1,068,940	602,090	16,634	2,841	6,517	2,184	1,671	3,421
Osnaburg township	1,519,290	1,071,510	447,780	14,706	2,583	5,925	2,442	1,519	2,237
Paris township	1,396,430	949,470	446,960	13,923	2,374	5,446	1,868	1,396	2,839
Perry township	1,828,900	1,214,680	614,220	19,928	3,109	7,133	4,804	1,829	3,053
Pike township	974,460	668,300	306,160	10,524	1,656	3,800	1,462	975	2,631
Plain township	2,225,750	1,501,650	724,100	21,766	3,784	8,680	4,006	2,226	3,070
Sandy township	946,850	674,050	272,800	10,894	1,610	3,693	2,262	947	2,382
Sugar Creek township	1,568,010	1,044,150	523,860	17,047	2,666	6,115	2,766	1,568	3,932
Tuscarawas township	1,415,730	1,021,060	394,670	16,989	2,407	5,521	2,407	1,416	5,238
Washington township	1,398,920	928,380	470,540	15,343	2,378	5,456	2,026	1,399	4,084
Summit	27,647,772	18,063,040	9,584,732	512,357	47,001	102,297	167,705	27,648	167,706
Akron city	11,617,000	7,103,520	4,513,480	308,293	19,749	42,983	129,939	11,617	104,005
Boston township	653,670	429,920	223,750	10,246	1,111	2,419	2,085	654	3,977
Copley township	806,200	616,380	189,820	8,479	1,371	2,983	1,192	806	2,127
Coventry township	1,164,050	806,860	357,190	12,790	1,979	4,307	2,445	1,164	2,895
Cuyahoga Falls village	938,412	679,350	259,062	20,167	1,595	3,472	7,593	938	6,569
Franklin township	1,242,430	850,990	391,440	14,730	2,112	4,597	1,988	1,242	4,791
Green township	1,295,770	951,160	344,610	15,290	2,203	4,794	2,462	1,296	4,535
Hudson township	747,360	461,440	285,920	7,571	1,270	2,765	1,196	747	1,593
Hudson village	541,510	274,660	266,850	9,920	921	2,004	2,274	542	4,179
Norton township	1,146,546	766,360	380,186	14,818	1,949	4,242	2,573	1,147	4,907
Portage township	1,035,140	815,940	219,200	12,380	1,760	3,830	2,691	1,035	3,064
Springfield township	1,264,759	885,760	378,999	14,165	2,150	4,680	1,897	1,265	4,173
Tallmadge township	1,084,178	630,160	454,018	13,254	1,843	4,011	1,988	1,084	4,328

ASSESSED VALUATION OF PROPERTY TAXED AND AD VALOREM TAXATION, IN DETAIL: 1890—Continued.

COUNTIES AND MUNICIPALITIES.	ASSESSED VALUATION.			AD VALOREM TAXATION.					
	Total.	Real estate.	Personal property.	Total.	Levy, except for schools.			Levy for schools.	
					State.	County.	Municipal.	State.	County and minor division.
Trumbull	$20,548,603	$12,300,950	$8,247,653	$257,464	$34,933	$55,481	$51,016	$20,549	$95,485
Bazetta township	827,046	526,800	300,246	9,506	1,406	2,233	1,525	827	3,515
Bristol township	634,316	398,080	236,236	6,860	1,078	1,713	832	634	2,603
Brookfield township	684,761	392,860	291,901	8,764	1,164	1,849	1,232	685	3,834
Farmington township	676,808	454,950	221,858	6,442	1,151	1,827	976	677	1,811
Hartford township	624,137	408,730	215,407	8,300	1,061	1,685	1,070	624	3,860
Hubbard township	817,124	478,310	338,814	7,479	1,389	2,206	506	817	2,561
Hubbard village	190,159	99,320	90,839	2,851	323	513	494	190	1,331
Kinsman township	872,148	462,580	409,568	9,196	1,483	2,355	331	872	4,155
Liberty township	1,137,323	658,460	478,863	17,348	1,933	3,071	1,259	1,137	9,948
Newton township	732,110	476,410	255,700	10,348	1,245	1,977	2,548	732	3,846
Niles city	730,287	421,260	309,027	18,549	1,242	1,972	6,572	730	8,033
Vienna township	540,599	338,840	201,759	6,246	919	1,460	731	541	2,595
Warren city	2,656,857	1,298,030	1,358,827	56,856	4,517	7,173	23,911	2,657	18,598
Warren township	844,326	420,540	423,786	7,569	1,435	2,280	376	845	2,633
Weathersfield township	798,727	462,000	336,727	10,596	1,358	2,156	1,454	799	4,829
Tuscarawas	18,678,947	12,786,780	5,892,167	299,771	31,754	59,773	84,937	18,679	104,628
Auburn township	502,418	362,454	139,964	6,104	854	1,608	1,095	502	2,045
Bucks township	514,638	370,120	144,518	5,456	875	1,647	978	515	1,441
Dover village	853,655	524,631	329,024	26,463	1,451	2,731	12,336	854	9,091
Clay township	763,724	468,467	295,257	9,391	1,298	2,444	2,046	764	2,839
Dennison village	554,094	310,410	243,684	6,068	942	1,773	5,596	554	7,203
Dover township	1,125,351	846,565	278,786	15,520	1,913	3,602	3,882	1,125	4,998
Fairfield township	507,737	394,552	113,185	5,484	863	1,625	1,320	508	1,168
Franklin township	682,039	527,200	154,839	8,252	1,159	2,182	2,033	682	2,196
Goshen township	1,140,375	828,090	312,285	17,797	1,939	3,649	2,591	1,140	8,478
Jefferson township	475,826	331,320	144,506	5,520	809	1,523	1,070	476	1,642
Lawrence township	856,648	628,967	227,681	10,365	1,456	2,741	1,285	857	4,026
Mill township	689,595	449,786	239,809	9,388	1,172	2,207	3,011	690	2,308
New Comerstown village	322,827	178,060	144,767	7,102	549	1,033	3,583	323	1,614
New Philadelphia city	1,492,219	959,915	532,304	41,782	2,537	4,775	17,310	1,492	15,668
Oxford township	579,571	395,740	183,831	8,384	985	1,855	1,217	580	3,747
Rush township	522,088	401,810	120,278	5,765	888	1,671	909	522	1,775
Salem township	1,146,458	714,413	432,045	15,310	1,949	3,669	4,335	1,146	4,211
Sandy township	840,233	550,961	289,272	10,809	1,428	2,689	2,191	840	3,661
Sugar Creek township	765,134	502,884	262,250	9,094	1,301	2,448	1,224	765	3,356
Uhrichsville city	646,213	426,473	219,740	17,448	1,099	2,068	7,431	646	6,204
Warwick township	736,815	484,177	252,638	10,211	1,253	2,358	1,884	737	3,979
Wayne township	620,346	437,909	182,437	8,127	1,055	1,985	1,756	620	2,711
York township	553,835	385,310	168,525	6,646	941	1,772	1,274	554	2,105
Union	11,239,404	8,276,960	2,962,444	210,498	19,107	68,560	49,949	11,239	61,643
Allen township	673,846	514,730	159,116	11,202	1,146	4,110	1,621	674	3,651
Claiborne township	851,693	658,550	193,143	17,374	1,448	5,195	6,082	852	3,797
Darby township	915,930	632,490	283,440	14,255	1,557	5,587	2,340	916	3,855
Dover township	511,422	388,530	122,892	7,826	869	3,120	564	511	2,762
Jackson township	468,439	372,020	96,419	9,649	796	2,857	2,249	468	3,279
Jerome township	857,867	588,400	269,467	16,507	1,458	5,233	4,638	858	4,320
Leesburg township	664,232	511,410	152,822	11,067	1,129	4,052	2,851	664	2,371
Liberty township	609,682	478,750	30,932	10,104	1,036	3,719	1,325	610	3,414
Marysville village	980,592	563,220	417,372	24,973	1,667	5,981	9,480	981	6,864
Paris township	870,323	696,350	173,973	13,747	1,480	5,309	2,374	870	3,714
Plain village (part of) (a)	64,713	35,650	29,063	1,321	110	395	298	65	453
Richwood village	422,950	274,790	148,160	12,607	719	2,580	4,444	423	4,441
Taylor township	548,660	434,900	113,760	9,697	933	3,347	1,850	549	3,018
Union township	1,236,370	953,960	282,410	20,914	2,102	7,542	3,729	1,236	6,305
Washington township	428,176	330,170	98,006	9,685	728	2,612	2,920	428	2,997
York township	650,290	498,140	152,150	12,073	1,106	3,967	2,708	650	3,642
Van Wert	8,372,218	4,682,680	3,689,538	182,372	14,233	60,280	b47,438	8,372	52,049
Delphos city (part of) (c)	372,144	246,600	125,544	10,829	633	2,679	4,726	372	2,419
Harrison township	468,250	337,680	130,570	9,518	796	3,371	1,873	468	3,010
Hoaglin township	318,600	217,050	101,550	6,500	542	2,294	1,115	319	2,230
Jackson township	162,060	102,240	59,820	3,549	276	1,167	810	162	1,134
Jennings township	408,520	250,120	158,400	7,966	694	2,941	1,103	409	2,819
Liberty township	628,397	339,960	288,437	14,412	1,068	4,525	3,579	628	4,612
Pleasant township	665,052	360,150	304,902	11,029	1,131	4,788	1,862	665	2,583
Ridge township	723,155	373,630	349,525	10,197	1,229	5,207	868	723	2,170
Tully township	679,900	281,500	398,400	12,996	1,156	4,895	2,507	680	3,758
Union township	354,010	192,710	161,300	8,081	602	2,549	1,718	354	2,858
Van Wert city	1,526,734	817,500	709,234	45,192	2,595	10,993	16,336	1,527	13,741
Washington township	784,056	418,430	365,626	18,947	1,333	5,645	6,032	784	5,153
Willshire township	687,190	401,560	285,630	12,461	1,168	4,948	2,651	687	3,007
York township	594,150	343,550	250,600	10,695	1,010	4,278	2,258	594	2,555
Vinton	4,093,026	2,553,395	1,539,631	90,467	6,958	41,749	11,084	4,093	26,583
Clinton township	560,215	302,024	258,191	13,767	952	5,714	1,640	560	4,901
Elk township	793,250	442,691	350,559	18,647	1,349	8,091	3,461	793	4,953
Harrison township	187,029	106,874	80,155	3,572	318	1,908	224	187	935
Jackson township	232,947	177,701	55,246	4,892	396	2,376	256	233	1,631
Knox township	131,278	95,812	35,466	2,612	223	1,339	197	131	722
Madison township	367,607	222,992	144,615	8,853	625	3,750	1,021	368	3,089
Richland township	327,409	238,263	89,146	7,335	557	3,339	819	328	2,292
Swan township	389,125	244,437	144,688	7,548	661	3,969	389	389	2,140
Vinton township	263,104	175,515	87,589	6,025	447	2,684	789	263	1,842
Wilkesville township	386,839	217,066	169,773	7,355	658	3,946	1,147	387	1,217

a For totals of Plain village in Madison and Union counties, see details of Madison county.
b Special ditch taxes, amounting to about $30,000, not included.
c For totals of Delphos city in Allen and Van Wert counties, see details of Allen county.

ASSESSED VALUATION OF PROPERTY TAXED AND AD VALOREM TAXATION, IN DETAIL: 1890—Continued.

COUNTIES AND MUNICIPALITIES.	ASSESSED VALUATION.			AD VALOREM TAXATION.					
	Total.	Real estate.	Personal property.	Total.	Levy, except for schools.			Levy for schools.	
					State.	County.	Municipal.	State.	County and minor division.
Warren	$19,616,591	$13,070,899	$6,545,692	$274,487	$33,348	$72,581	$76,937	$19,617	$72,004
Clear Creek township	2,205,699	1,624,419	581,280	25,606	3,750	8,161	5,996	2,206	5,493
Deerfield township	1,593,625	1,090,375	503,250	24,100	2,709	5,896	5,825	1,594	8,076
Franklin township	1,789,242	1,239,099	550,143	23,322	3,042	6,620	6,083	1,789	5,788
Franklin village	1,241,830	717,510	524,320	30,425	2,111	4,595	12,915	1,242	9,562
Hamilton township	1,327,059	813,008	514,051	19,069	2,256	4,910	5,022	1,327	5,554
Harlan township	1,170,525	875,831	294,694	14,786	1,990	4,331	3,698	1,170	3,597
Lebanon village	1,666,612	825,382	841,230	26,000	2,833	6,167	10,000	1,667	5,333
Massie township	808,126	638,216	169,910	9,567	1,374	2,990	2,114	808	2,281
Salem township	1,242,144	643,981	598,163	15,764	2,112	4,596	5,144	1,242	2,670
Turtle Creek township	2,851,812	2,176,852	674,960	35,322	4,848	10,552	8,555	2,852	8,515
Washington township	868,946	570,126	298,820	11,250	1,477	3,215	2,433	869	3,256
Wayne township	2,184,933	1,375,828	809,105	30,816	3,714	8,084	7,287	2,185	9,546
Washington	13,349,847	9,037,720	4,312,127	259,511	22,695	76,092	78,784	13,350	68,590
Adams township	543,647	381,100	162,547	9,941	924	3,099	2,072	544	3,302
Aurelius township	315,178	154,290	160,888	6,250	536	1,796	1,347	315	2,256
Barlow township	479,054	325,630	153,424	7,908	814	2,730	1,964	479	1,921
Belpre township	965,190	615,210	349,980	16,635	1,641	5,501	2,606	965	5,922
Decatur township	319,783	244,010	75,773	5,501	544	1,823	1,343	320	1,471
Fearing township	395,484	250,470	145,014	6,621	672	2,254	1,621	395	1,679
Grandview township	519,134	350,780	168,354	12,237	883	2,959	4,383	519	3,493
Independence township	216,437	159,120	57,317	4,504	368	1,234	1,255	216	1,431
Lawrence township	349,843	244,110	105,733	5,948	595	1,994	2,029	350	980
Liberty township	259,685	185,820	73,865	4,518	441	1,480	1,065	260	1,272
Ludlow township	182,673	134,470	48,203	3,069	311	1,041	639	183	895
Marietta city	2,990,493	1,990,210	1,000,283	78,265	5,084	17,046	36,696	2,991	16,448
Marietta township	634,346	441,690	192,656	11,128	1,078	3,616	2,537	634	3,263
Muskingum township	573,025	428,950	144,075	8,710	974	3,266	1,891	573	2,006
Newport township	569,301	421,170	148,131	10,381	968	3,245	2,334	569	3,265
Salem township	523,519	330,490	193,029	9,471	890	2,984	1,989	524	3,084
Warren township	546,709	385,910	160,799	8,810	929	3,116	2,351	547	1,867
Waterford township	1,186,830	763,670	423,160	19,818	2,018	6,765	4,345	1,187	5,503
Watertown township	413,308	301,170	112,138	7,385	703	2,356	1,653	413	2,260
Wesley township	402,073	291,680	110,393	7,478	683	2,292	1,488	402	2,613
Wayne	24,819,835	16,478,700	8,341,135	311,011	42,194	84,387	82,370	24,820	77,240
Baughman township	1,661,924	951,910	710,014	17,446	2,825	5,650	3,745	1,662	3,564
Canaan township	1,430,449	978,990	451,459	17,462	2,432	4,863	3,005	1,430	5,732
Chester township	1,306,990	1,012,200	294,790	13,723	2,222	4,444	3,006	1,307	2,744
Chippewa township	1,339,288	985,650	353,638	13,749	2,277	4,554	2,946	1,339	2,633
Clinton township	916,345	572,070	344,275	9,805	1,558	3,116	1,833	916	2,382
Congress township	1,530,681	1,131,890	398,791	19,181	2,602	5,204	4,720	1 531	5,124
Doylestown village	429,253	205,990	223,263	5,235	730	1,459	901	429	1,716
East Union township	1,283,615	945,370	338,245	12,800	2,182	4,364	1,970	1,284	3,000
Franklin township	1,166,031	893,780	272,251	11,108	1,982	3,964	2,099	1,166	1,897
Green township	1,776,108	1,012,350	763,758	17,825	3,019	6,039	4,141	1,776	2,850
Milton township	1,459,577	938,540	521,037	15,179	2,481	4,963	3,649	1,460	2,626
Orrville village	674,710	356,830	317,880	11,862	1,147	2,294	4,576	675	3,170
Paint township	838,396	628,250	210,146	8,671	1,425	2,850	1,606	838	1,952
Plain township	1,328,950	995,310	333,640	16,743	2,259	4,518	4,120	1,329	4,517
Salt Creek township	838,708	633,460	205,248	10,446	1,426	2,852	2,427	839	2,902
Shreve village	292,832	140,750	152,082	5,446	498	996	1,025	293	2,634
Sugar Creek township	1,404,347	976,980	427,367	18,191	2,388	4,775	3,504	1,404	6,120
Wayne township	1,450,575	965,290	485,285	13,636	2,466	4,932	1,886	1,451	2,901
Wooster city	2,521,735	1,459,370	1,062,365	58,502	4,287	8,574	a27,235	2,522	15,884
Wooster township	1,169,321	693,720	475,601	14,001	1,988	3,976	3,976	1,169	2,892
Williams	8,886,310	6,014,360	2,871,950	173,919	15,107	63,093	38,081	8,886	48,752
Brady township	636,640	434,240	202,400	13,884	1,082	4,520	3,958	637	3,687
Bridgewater township	477,680	384,170	93,510	8,264	812	3,391	1,290	478	2,293
Bryan village	991,580	578,230	413,350	31,200	1,686	7,040	10,575	992	10,907
Center township	715,490	455,200	260,290	11,654	1,216	5,080	2,497	715	2,146
Florence township	713,060	530,610	182,450	12,214	1,212	5,063	2,104	713	3,122
Jefferson township	718,840	531,430	187,410	10,423	1,222	5,104	1,797	719	1,581
Madison township	578,220	408,330	169,890	11,974	983	4,105	1,087	578	5,221
Mill Creek township	480,295	301,125	179,170	7,012	816	3,410	769	480	1,537
Montpelier village	183,890	102,540	81,350	7,646	313	1,306	2,165	184	3,678
Northwest township	440,360	336,560	103,800	5,719	749	3,127	1,271	440	132
Pulaski township	775,760	516,830	258,930	12,521	1,319	5,508	2,397	776	2,521
St. Joseph township	738,825	442,205	296,620	13,970	1,256	5,246	2,894	739	3,835
Springfield township	635,160	420,010	215,150	11,971	1,080	4,510	2,468	635	3,278
Stryker village	132,470	80,040	52,430	4,822	225	940	1,273	132	2,252
Superior township	668,040	492,840	175,200	10,645	1,136	4,743	1,536	668	2,562
Wood	16,339,950	10,205,400	6,134,550	274,290	27,778	81,700	56,044	16,340	92,428
Bloom township	1,764,490	624,290	1,140,200	20,514	3,000	8,822	1,704	1,764	5,224
Bowling Green town	873,460	615,020	258,440	30,715	1,485	4,367	11,762	873	12,228
Center township	554,910	415,470	139,440	10,266	943	2,775	2,109	555	3,884
Freedom township	792,640	514,380	278,260	10,887	1,348	3,963	1,101	793	3,682
Grand Rapids township	370,780	274,740	96,040	8,257	630	1,854	973	371	4,429
Henry township	827,970	360,220	467,750	11,021	1,408	4,140	1,858	828	2,787
Jackson township	389,240	233,770	155,470	7,408	662	1,946	1,686	389	2,725
Lake township	1,000,150	518,490	481,660	13,647	1,700	5,001	2,862	1,000	3,084
Liberty township	840,820	512,700	328,120	11,100	1,429	4,204	1,314	841	3,312

a Includes railroad tax levied upon all taxable property, amounting to $2,522, but excluding sewer tax levied in sewer district No. 1.

ASSESSED VALUATION OF PROPERTY TAXED AND AD VALOREM TAXATION, IN DETAIL: 1890—Continued.

COUNTIES AND MUNICIPALITIES.	ASSESSED VALUATION.			AD VALOREM TAXATION.					
	Total.	Real estate.	Personal property.	Total.	Levy, except for schools.			Levy for schools.	
					State.	County.	Municipal.	State.	County and minor division.
Wood—Continued.									
Middleton township	$717,750	$510,660	$207,090	$10,967	$1,220	$3,589	$1,048	$718	$4,392
Milton township	675,080	490,040	185,040	12,058	1,148	3,375	1,616	675	5,244
Montgomery township	902 700	586,710	315,990	13,434	1,535	4,513	3,146	903	3,337
North Baltimore village	470,220	262,620	207,600	13,071	799	2,351	4,279	470	5,172
Perrysburg township	949,500	693,080	256,420	19,572	1,614	4,748	5,602	950	6,658
Perrysburg village	321,830	223,070	98,760	11,199	547	1,609	5,825	322	2,896
Perry township	981,530	664,600	316,930	11,325	1,669	4,908	1,823	982	1,943
Plain township	555,170	467,220	87,950	8,328	944	2,776	444	555	3,609
Portage township	652,200	463,190	189,010	9,296	1,109	3,261	1,092	652	3,182
Troy township	710,600	439,220	271,380	11,654	1,208	3,553	1,208	711	4,974
Washington township	555,300	395,370	159,930	8,019	944	2,777	1,099	555	2,644
Webster township	523,800	379,810	143,990	6,600	890	2,619	524	524	2,043
Weston township	494,370	324,330	170,040	9,802	840	2,472	2,263	494	3,733
Wyandot	12,141,500	7,712,960	4,428,540	196,279	20,641	66,778	52,012	12,142	44,706
Antrim township	1,015,920	692,970	322,950	15,978	1,727	5,587	2,775	1,016	4,873
Carey village	496,130	301,090	195,040	15,677	844	2,729	5,159	496	6,449
Crane township	1,171,120	707,700	463,420	16,136	1,991	6,441	3,957	1,171	2,576
Crawford township	841,200	582,080	259,120	14,225	1,430	4,627	4,720	841	2,607
Eden township	897,030	596,550	300,480	10,906	1,525	4,934	1,574	897	1,976
Jackson township	549,530	318,670	230,860	7,552	934	3,022	1,397	550	1,649
Mifflin township	740,560	480,660	259,900	9,684	1,259	4,073	1,389	741	2,222
Pitt township	913,460	512,770	400,690	13,159	1,553	5,024	2,107	913	3,562
Richland township	560,780	391,240	169,540	7,713	953	3,084	872	561	2,243
Salem township	910,940	521,090	389,850	12,064	1,549	5,010	2,317	911	2,277
Sycamore township	833,570	533,220	300,350	12,697	1,417	4,585	3,445	834	2,416
Tymochtee township	878,470	665,260	213,210	12,560	1,493	4,831	2,196	878	3,162
Upper Sandusky village	1,553,040	830,970	722,070	33,856	2,640	8,542	16,462	1,553	4,659

OREGON.

ASSESSED VALUATION.

All property is liable to taxation unless expressly exempted therefrom.

The term "real estate" includes not only the land itself, but also all buildings, trees, and improvements thereon or pertaining thereto, and a mortgage, deed of trust, or other obligation whereby land or real property situated in no more than one county is made security for the payment of a debt, together with such debt, is for the purpose of taxation deemed and treated as real property.

The term "personal property" includes all household furniture, goods, chattels, moneys, and gold dust on hand or deposit, either within or without the state; all boats and vessels, whether at home or abroad, and all capital invested therein; all debts due or to become due from solvent debtors; all public or corporation stocks, and such portion of the capital of incorporated companies as is not invested in real estate.

The following classes of property are exempt from taxation: property of the United States or state; all property of the several counties, municipalities, and school districts used or intended for corporate purposes; the personal property of all literary, benevolent, charitable, and scientific institutions, and such portion of their real estate as may be actually occupied for the purposes for which such institutions were incorporated; all houses of public worship and the lots on which they are situated; burial grounds; public libraries; property of Indians not citizens; personal property of all persons who by reason of infirmity, age, or poverty may be unable, in the opinion of the assessor, to contribute toward the public charges, and the personal property of every householder to the amount of $300.

The county assessor is required to make an assessment of all property every year and to make return thereof to the county clerk. It is made the duty of this officer to deduct the amount of indebtedness within the state of any person assessed from the amount of his taxable property; also that of any debt secured on real estate situated in no more than one county.

The county judge, county clerk, and the assessors of the several counties of the state constitute a board of equalization, whose duty it is, under certain restrictions, to increase or decrease the assessments as may be necessary for their proper correction.

The real estate of railroad corporations is assessed in the county where it lies in the same manner as the real estate of individuals. The value of the movable property, or rolling stock, is apportioned between the several counties of the state through which the road runs in the ratio that the number of miles of such road in each county bears to the total number of miles in the state, and it is made the duty of the proper officer of every road to send to the several clerks of the several counties annually a sworn statement of the amount and kind of such rolling stock owned by the road and the number of miles operated in the state and county. Upon such rolling stock the county assessor, school clerk, or other proper officer places its true value and includes the same in his assessment list with that of individuals.

The assessment herein reported is that published by the secretary of state in his report for the year ending December 31, 1890, and is for $166,025,731. From this amount, however, there was deducted the amount of indebtedness and other exemptions, leaving the taxable property $114,077,788, on which was levied a state tax of $4\frac{12}{35}$ mills and the county and local levies. This valuation for taxation was distributed among the counties as follows: Baker, $2,016,658; Benton, $3,777,929; Clackamas, $3,380,551; Clatsop, $3,441,900; Columbia, $945,849; Coos, $2,149,450; Crook, $1,208,860; Curry, $486,290; Douglas, $2,808,475; Gilliam, $897,402; Grant, $1,208,120; Harney, $1,408,690; Jackson, $3,281,092; Josephine, $777,079; Klamath, $1,022,915; Lake, $1,395,988; Lane, $4,918,999; Linn, $6,490,028; Malheur, $838,391; Marion, $7,654,323; Morrow, $1,220,033; Multnomah, $39,595,525; Polk, $3,345,755; Sherman, $673,466; Tillamook, $591,793; Umatilla, $4,383,159; Union, $3,406,255; Wallawa, $725,418; Wasco, $2,422,341; Washington, $3,703,470; Yamhill, $3,901,584. Total, $114,077,788.

AD VALOREM TAXATION.

It is made the duty of the governor, secretary of state, and state treasurer each year to ascertain the amount of revenue necessary for state purposes and make apportionment thereof to the several counties for collection.

The statistics of taxation for counties and of the valuation and taxation of minor divisions, including school districts which raised the local school tax reported, have been obtained from special reports to this office.

ASSESSED VALUATION OF PROPERTY TAXED AND AD VALOREM TAXATION, IN DETAIL: 1890.

COUNTIES AND MUNICIPALITIES.	ASSESSED VALUATION.			AD VALOREM TAXATION					
	Total.	Real estate.	Personal property.	Total	Levy, except for schools.			Levy for schools.	
					State.	County.	Municipal.	State.	County and minor division.
The State	$166,025,731	$107,640,259	$58,385,472	$2,887,013	$495,934	$1,174,026	$349,776	.....	$867,277
Baker	3,091,571	1,764,384	1,327,187	51,268	8,758	30,250	(a)	.....	12,260
Baker city	1,166,284	776,905	389,379	19,594	3,266	11,663	.....	.....	4,665
Benton	5,086,875	3,282,779	1,804,096	93,676	16,407	35,890	3,606	.....	37,773
Corvallis city	795,425	485,425	310,000	20,660	3,476	7,557	2,650	.....	6,977
Clackamas	5,372,965	3,774,448	1,598,517	108,716	14,681	47,328	10,000	.....	36,707
Oregon city	b1,700,000	b1,000,000	b700,000	41,450	b4,590	b15,300	b10,000	.....	b11,560
Clatsop	5,576,796	4,161,464	1,415,332	114,670	14,948	34,419	24,000	.....	41,303
Astoria city	4,800,000	3,500,000	1,300,000	101,040	12,864	29,616	24,000	.....	34,560
Columbia	1,401,040	812,234	588,806	27,814	5,117	13,242	.....	.....	9,455
Coos	2,863,365	1,749,120	1,114,245	55,066	9,335	34,391	.....	.....	11,340
Crook	1,841,157	450,135	1,391,022	25,196	5,250	13,902	.....	.....	6,044
Curry	660,556	367,428	293,128	15,674	2,112	10,631	.....	.....	2,931
Douglas	4,383,835	2,686,805	1,697,030	84,877	12,197	34,985	3,520	.....	34,175
Roseburg city	620,000	370,000	250,000	14,716	1,716	4,960	3,100	.....	4,940
Gilliam	1,502,862	632,771	870,091	17,358	3,897	8,974	.....	.....	4,487
Grant	1,680,600	622,650	1,057,950	48,035	5,347	25,834	.....	.....	16,854
Harney	1,721,349	732,863	988,486	26,898	5,518	14,087	250	.....	7,043
Jackson	4,635,520	2,968,091	1,667,429	88,117	14,249	34,311	6,747	.....	32,810
Ashland town	465,000	310,000	155,000	14,688	2,032	4,983	3,023	.....	4,650
Josephine	1,177,334	769,374	407,960	25,498	3,375	12,011	2,342	.....	7,770
Grant Pass town	468,298	244,850	223,448	16,797	2,046	7,726	2,342	.....	4,683
Klamath	1,534,089	920,773	613,316	30,779	4,442	20,458	764	.....	5,115
Lake	1,875,544	674,054	1,201,490	32,138	6,063	11,865	250	.....	13,960
Lane	6,872,053	4,136,624	2,735,429	140,936	21,363	63,947	6,436	.....	49,190
Eugene city	1,219,600	696,913	522,687	39,479	5,330	15,855	6,098	.....	12,196
Linn	9,027,740	6,599,948	2,427,792	163,218	28,185	55,263	13,033	.....	66,737
Albany city	1,630,600	945,738	684,862	48,707	7,126	13,860	11,415	.....	16,306
Malheur	1,032,529	446,727	585,802	24,601	3,641	16,768	.....	.....	4,192
Marion	11,463,302	7,224,422	4,238,880	182,387	33,242	89,227	17,906	.....	42,012
Salem city	1,594,700	c1,194,700	c400,000	41,749	4,624	12,407	15,947	.....	8,771
Morrow	2,116,262	761,237	1,355,025	32,417	5,298	14,640	1,400	.....	11,079
Multnomah	54,680,495	40,126,990	14,553,505	909,412	171,958	277,169	226,342	.....	233,943
Albina city	1,779,560	c1,479,560	c300,000	28,569	5,517	9,076	8,898	.....	5,078
East Portland city	6,050,950	5,637,575	413,375	108,896	18,758	30,860	33,380	.....	25,898
Portland city	25,660,965	18,025,175	7,635,790	497,749	79,649	130,871	184,064	.....	103,165
Polk	4,851,555	3,105,175	1,746,380	70,154	14,530	26,766	3,129	.....	d25,729

a No minor division tax.
b No return received from Oregon city; estimated by this office.
c The total valuation as reported is correct; division of property estimated.
d The district school taxes herein included are the collections; amount levied not reported.

ASSESSED VALUATION OF PROPERTY TAXED AND AD VALOREM TAXATION, IN DETAIL: 1890—Continued.

COUNTIES AND MUNICIPALITIES.	ASSESSED VALUATION.			AD VALOREM TAXATION.					
	Total.	Real estate.	Personal property.	Total.	Levy, except for schools.			Levy for schools.	
					State.	County.	Municipal.	State.	County and minor division.
Sherman	$1,104,124	$592,626	$511,498	$10,102	$2,925	$3,367	.....	.....	$3,810
Tillamook	866,482	487,822	378,660	12,743	2,570	6,214	.....	.....	3,959
Umatilla	7,697,961	4,864,807	2,833,154	132,860	19,035	65,747	$16,162	.....	31,916
Pendleton town	2,200,000	1,700,000	500,000	54,555	6,555	22,500	15,000	.....	10,500
Union	5,509,265	3,018,180	2,491,085	90,449	14,793	47,688	1,300	.....	26,668
Lagrande city	583,723	401,933	181,790	9,444	1,564	5,078	(a)	.....	2,802
Wallowa	1,315,869	488,897	826,972	36,047	3,150	19,738	.....	.....	13,159
Wasco	3,378,827	1,893,674	1,485,153	77,099	10,520	37,697	7,000	.....	21,882
Dalles city	2,000,000	b1,100,000	b900,000	48,600	6,200	22,400	7,000	.....	13,000
Washington	5,537,800	3,685,005	1,852,795	48,379	16,084	17,834	503	.....	13,958
Yamhill	6,166,009	3,838,752	2,327,257	110,429	16,944	49,383	5,086	.....	39,016
McMinnville city	722,172	416,235	305,937	17,275	1,986	5,777	4,962	.....	4,550

a No minor division tax. b Estimated.

PENNSYLVANIA.

ASSESSED VALUATION.

All ratable property taxable for state, county, or local purposes is annually assessed by the assessors of the several townships, cities, wards, and boroughs. The real estate, however, is assessed only once in 3 years (the last triennial assessment was made in 1888), and the valuation thereof then fixed continues until the next triennial assessment, subject to reassessment in the intervening years only in case it has been improved by the erection of buildings or by other improvements or lessened in value by fire or flood.

The ratable property taxable for state purposes only does not include real estate, but includes all stages, omnibuses, hacks, cabs, and other vehicles used for transporting passengers for hire except steam and street passenger railway cars; all annuities yielding over $200; all mortgages; all moneys owing by solvent debtors, whether by promissory note or penal or single bill, bond, or judgment; all articles of agreement and accounts bearing interest; all public loans whatsoever except those issued by the United States or the commonwealth; all loans issued by or shares of stock in any bank, corporation, company, or limited partnership created or formed under the laws of the United States or the commonwealth, or any other state or government, including car trust securities and loans secured by bonds or any other form of certificate or evidence of indebtedness, whether the interest be included in the principal of the obligation or payable by the terms thereof, except shares of stock in any corporation or limited partnership liable to the capital stock tax levied directly by the state or received from the payment of such tax by the provisions of section 21 of act 332 of 1889; all moneys loaned or invested in other states, territories, the District of Columbia, or foreign countries; all other moneyed capital in the hands of individual citizens of the commonwealth, building and loan associations, and bank notes and notes discounted or negotiated by any bank or banking institution, savings institution, or trust company specially excepted. The aggregate valuation of ratable personal property taxable for state purposes in 1890, as reported by the secretary of internal affairs, is $571,599,715, but it is known that this amount does not include the state valuation of Monroe and Potter counties, which failed to report to the secretary, and that the true aggregate is about $574,000,000.

The property taxable for county and local purposes includes real estate, embracing all houses, lands, lots of ground and ground rents, mills and manufactories of all descriptions, all furnaces, forges, bloomeries, distilleries, sugarhouses, malthouses, breweries, tanyards, and ferries; personal property, including all horses, mares, geldings, and cattle above the age of 4 years, and offices and posts of profit, professions, trades, and occupations.

The property taxable for school purposes by the several school districts embraces all property taxable for state, county, and local general purposes as last assessed and adjusted by the county commissioners.

The following described property is exempt from taxation: churches, meetinghouses, or other regular places of stated worship, with the grounds thereto annexed necessary for the occupancy and enjoyment thereof; burial grounds not used or held for private or corporate profit; hospitals, universities, colleges, seminaries, academies, associations, and institutions of learning, benevolence, or charity, with the grounds belonging thereto, founded, endowed, and maintained by public or private charity; schoolhouses belonging to any county, borough, or school district, with the grounds belonging thereto; courthouses and jails, with the grounds belonging thereto, and all educational, charitable, and penal institutions supported by the appropriations annually made therefor by the state.

In addition to the above specified exemptions the laws of 1889 provide that in case any bank or savings institution incorporated by the United States or the commonwealth shall elect annually to collect from the shareholders thereof a tax of 6 mills on the dollar upon the par value of all the shares of said bank or institution and pay the same into the state treasury on or before the first day of March of each year the shares and so much of the capital and profits of such bank as shall not be invested in real estate shall be exempt from local taxation.

The boards of revision of cities and the county commissioners of each county, acting as a board of revision, revise and equalize the local assessments, subject to the right of appeal in the city of Philadelphia and in certain counties to the court of common pleas. This revision extends to all taxable property whether assessed for state or county and local taxation, but such revision of the valuation of property taxable for state purposes is subject to equalization by the state board of revenue commissioners, which is required to meet at Harrisburg at least once in 3 years and "ascertain and determine the fair and just valuation of the property of the cities and counties made taxable by law by adjusting and equalizing the same as far as possible so as to make all taxes bear as equally as practicable upon all property taxable for state purposes in proportion to its actual value".

The valuation herein reported is that locally assessed and adjusted in 1890 and reported by the commissioners of the several counties to the secretary of internal affairs of the commonwealth and published by that officer in his annual report of 1890, and includes all ratable property taxable for state, county, and local purposes except "salaries, emoluments of office, posts of profit, trades, occupations, and professions", and these exceptions were also excluded from the valuation of the commonwealth by the Tenth Census. Their assessed valuation was $76,723,291 in 1890 and $68,659,580 in 1880.

Household furniture and pleasure carriages, which were included in the valuation of 1880, are not included in 1890, the law providing for their taxation having been repealed in 1887.

The assessments reported do not include the capital of corporations, joint stock associations, or limited partnerships, gross receipts of transportation and certain other companies, net earnings of certain corporations and companies and gross premiums and assessments of insurance companies, upon which the state directly levies its tax, or the stock of banks or banking institutions incorporated by the United States or the commonwealth, which have elected to pay the state the 6-mill tax in lieu of local taxation, as above stated.

AD VALOREM TAXATION.

The taxation reported is that levied upon the assessment of 1890, and includes taxes levied for state purposes upon the ratable personal property charged with such taxation, taxes for general county and local purposes levied upon real estate and certain personal property hereinbefore mentioned, and school district and school taxes based upon all the ratable real estate and personal property and upon occupations.

The rate of taxation for state purposes in 1890 is a uniform rate of 3 mills on the dollar of the state valuation, which would produce, based upon the aggregate state valuation above named, about $1,722,000, a sum slightly less than the total returned by the several minor divisions and herein reported.

The state does not retain all the collections arising from the taxation levied by it upon the ratable personal property, for under the provisions of a law passed by the general assembly in 1889 it returns to each county and to Philadelphia one-third of such taxes assessed therein.

An act of the general assembly approved May 9, 1889, provided for the annual collection by the commonwealth, through the commissioners of the several counties, of statistics showing the entire amount of taxes levied and collected or worked out in the several wards, boroughs, and townships for the maintenance of state, county, and local governments during the year immediately preceding the first day of June. Under the provisions of that law complete or partial reports from the commissioners of only 42 of the 67 counties, covering the year ending June 1, 1890, have been published by the secretary of internal affairs.

This office, however, through correspondence directly with the local officers, has obtained a report from every township, city, and borough of the taxation levied in 1890 for the various purposes named, and the figures are presented in detail for every place in the commonwealth having the power to levy taxes except the "poor districts", from which it has been found impossible to obtain reports.

There is no state or county tax specially levied for school purposes, but the state must, under its constitution, appropriate from its general revenue for such purposes a sum not less than $1,000,000 annually. The general assembly at its biennial session in 1889 appropriated $2,000,000 for each of the 2 years commencing June 1, 1889 and 1890.

The total taxation in 1880 reported by the Tenth Census, $28,604,334, is exclusive of the local taxes of 116 townships and 2 boroughs, from which no reports were then received, and for the purpose of comparison the aggregate of 1880 should be increased an estimated amount of $175,000, making the total taxation for that year $28,779,334.

ASSESSED VALUATION OF PROPERTY TAXED AND AD VALOREM TAXATION, IN DETAIL: 1890.

COUNTIES AND MUNICIPALITIES.	ASSESSED VALUATION.			AD VALOREM TAXATION.					
	Total.	Real estate.	Personal property.	Total.	Levy, except for schools.			Levy for schools.	
					State.	County.	Municipal.	State.	County and minor division.
The State	$2,659,796,909	$2,042,016,599	$617,780,310	$37,337,062	$1,723,284	$5,263,321	$19,183,154	.....	$11,167,303
Adams	13,916,357	10,963,076	2,953,281	129,475	7,271	41,490	41,770	.....	38,944
Bendersville borough	84,560	56,770	27,790	1,171	76	225	389	.....	481
Berwick borough	281,428	95,050	186,378	1,581	552	364	216	.....	449
Berwick township	269,619	218,071	51,548	1,568	131	808	226	.....	403
Butler township	498,465	422,034	76,431	5,081	153	1,602	1,872	.....	1,454
Conewago township	521,874	464,321	57,553	3,258	121	1,711	978	.....	448
Cumberland township	711,449	569,356	142,093	7,530	317	2,163	2,700	.....	2,350
East Berlin borough	313,749	191,374	122,375	2,408	355	720	519	.....	814
Edgewood borough (a)	.....	.....	.....	.....	.....	.....	.....	.....	.....
Franklin township	940,478	671,114	269,364	8,265	702	2,563	2,800	.....	2,200
Freedom township	244,702	198,927	45,775	2,127	103	751	640	.....	633
Germany township	364,174	293,039	71,135	2,383	167	1,105	470	.....	641
Gettysburg borough	1,201,993	777,787	424,206	15,543	1,227	3,048	7,196	.....	4,072
Hamiltonban township	634,326	566,521	67,805	5,760	140	2,127	1,508	.....	1,985
Hamilton township	406,680	359,996	46,684	3,003	89	1,340	872	.....	702
Highland township	254,499	206,544	47,955	2,081	107	773	890	.....	311
Huntington township	607,121	520,831	86,290	5,744	176	1,964	1,964	.....	1,640
Latimore township	599,919	485,717	114,202	5,661	261	1,838	1,752	.....	1,810
Liberty township	354,460	298,725	55,735	2,985	119	1,121	1,024	.....	721
Littlestown borough	312,764	191,665	121,099	5,033	348	749	1,968	.....	1,968
McSherrystown borough	189,213	129,775	59,438	1,455	168	516	580	.....	191
Menallen township	477,459	404,693	72,766	7,171	129	1,560	3,120	.....	2,362
Mountjoy township	578,698	485,180	93,518	4,612	195	1,822	1,286	.....	1,309
Mount Pleasant township	783,385	639,040	144,345	6,345	321	2,407	1,372	.....	2,245
New Oxford borough	316,287	190,676	125,611	2,746	364	742	857	.....	783
Oxford township	436,944	391,296	45,648	3,187	99	1,442	1,237	.....	409
Reading township	601,873	516,030	85,843	5,946	177	1,929	1,730	.....	2,110
Straban township	759,621	612,070	147,551	6,356	319	2,341	1,986	.....	1,710
Tyrone township	423,871	365,417	58,454	4,611	117	1,367	1,090	.....	2,037
Union township	606,331	537,794	68,537	3,635	134	1,997	415	.....	1,089
York Springs borough	140,415	103,263	37,152	1,003	104	395	113	.....	391
Independent school districts	.....	.....	.....	1,226	.....	.....	.....	.....	1,226
Allegheny	300,271,662	254,512,160	45,759,502	5,747,938	132,709	820,696	3,368,338	.....	1,426,195
Aleppo township	188,396	154,420	33,976	2,611	91	516	599	.....	1,405
Allegheny city	58,270,479	47,859,475	10,411,004	951,928	30,281	155,280	468,618	.....	297,749
Baldwin township	1,977,650	1,697,045	280,605	13,474	705	5,598	1,404	.....	5,767
Bellevue borough	1,004,980	703,645	301,335	15,436	886	2,298	6,892	.....	5,360
Beltzhoover borough	306,144	294,100	12,044	6,912	27	1,015	1,811	.....	4,059
Bethel township	838,375	653,015	185,360	5,802	476	2,102	2,036	.....	1,188
Braddock borough	2,042,760	1,844,620	198,140	48,764	557	6,338	27,000	.....	14,869
Braddock township	4,432,215	4,002,140	430,075	58,754	4,176	12,595	12,595	.....	29,388
Chartiers borough	756,183	663,490	92,693	15,336	260	2,262	5,277	.....	7,537
Chartiers township	3,093,745	2,689,825	403,920	50,306	1,148	8,714	19,612	.....	20,832
Collier township	1,192,825	1,104,105	88,720	17,819	192	3,586	11,984	.....	2,057
Coraopolis borough	266,925	219,005	47,920	4,577	132	741	1,235	.....	2,469
Crescent township	173,770	151,295	22,475	1,715	59	504	505	.....	647
East Deer township	743,340	687,005	56,335	6,445	119	2,236	1,532	.....	2,558
Elizabeth borough	678,387	474,740	203,647	10,003	603	1,569	2,616	.....	5,215
Elizabeth township	1,757,628	1,513,120	244,508	20,793	634	5,013	6,436	.....	8,710
Etna borough	1,317,537	1,247,000	70,537	23,736	190	4,046	13,000	.....	6,500
Fawn township	321,450	266,295	55,155	3,014	123	888	1,076	.....	927
Findley township	1,156,035	1,001,410	154,625	10,438	337	3,269	3,792	.....	3,040
Forward township	1,245,641	1,101,160	144,481	12,136	362	3,518	4,128	.....	4,128
Franklin township	397,453	352,710	44,743	3,793	79	1,174	1,340	.....	1,200
Glenfield borough	226,560	203,030	23,530	4,022	65	704	1,145	.....	2,108
Greentree borough	418,560	350,050	68,510	6,593	180	1,128	3,761	.....	1,524
Hampton township	717,336	618,094	99,242	6,425	239	2,002	1,668	.....	2,516
Harmer township	471,125	444,750	26,375	4,767	51	1,426	1,400	.....	1,890
Harrison township	988,208	922,875	65,333	12,143	150	3,193	3,100	.....	5,700
Homestead borough	1,718,641	1,581,065	137,576	38,760	388	5,482	14,618	.....	18,272
Indiana township	656,305	609,245	47,060	6,286	123	1,933	2,739	.....	1,491
Jefferson township	1,708,231	1,425,985	282,246	17,408	711	4,669	6,873	.....	5,155
Kilbuck township	754,075	573,165	180,910	6,031	523	1,880	471	.....	3,157
Knoxville borough	497,805	474,360	23,445	7,620	63	1,583	2,987	.....	2,987
Leet township	1,399,386	844,674	554,712	9,981	1,624	2,679	2,563	.....	3,115
Lincoln township	426,966	365,440	61,526	6,615	115	1,277	2,214	.....	3,009
Lower St. Clair township	857,245	755,025	102,220	10,874	288	2,576	3,041	.....	4,969
McCandless township	803,228	738,565	64,663	5,710	122	2,360	2,050	.....	1,178
McKeesport borough	5,941,639	5,140,465	801,174	175,554	2,315	17,113	106,979	.....	49,147
Mansfield borough	613,451	541,390	72,061	12,319	196	1,864	3,847	.....	6,412
Marshall township	452,773	395,235	57,538	3,500	98	1,330	1,162	.....	910
Mifflin township	3,105,147	2,572,335	532,812	41,404	1,448	8,562	14,270	.....	17,124
Millvale borough	841,437	777,603	63,834	17,905	159	2,667	10,670	.....	4,409
Moon township	840,422	711,435	128,987	9,208	308	2,307	3,015	.....	3,578
Neville township	236,945	225,100	11,845	2,133	19	712	416	.....	986
North Fayette township	1,510,375	1,229,720	280,655	13,668	679	4,054	3,253	.....	5,682
North Versailles township	1,528,317	1,450,420	77,897	14,264	190	4,660	3,231	.....	6,183
Oakmont borough	881,920	662,730	219,190	10,525	637	2,166	542	.....	7,180
O'Hara township	1,683,823	1,377,125	306,698	12,714	842	4,392	3,500	.....	3,980
Ohio township	403,205	367,155	36,050	3,963	62	1,201	1,500	.....	1,200

a Included in part of Sterrett township.

ASSESSED VALUATION OF PROPERTY TAXED AND AD VALOREM TAXATION, IN DETAIL: 1890—Continued.

COUNTIES AND MUNICIPALITIES.	ASSESSED VALUATION.			AD VALOREM TAXATION.					
	Total.	Real estate.	Personal property.	Total.	Levy, except for schools.			Levy for schools.	
					State.	County.	Municipal.	State.	County and minor division.
Allegheny—Continued.									
Osburn borough	$204,730	$184,070	$20,660	$2,656	$57	$591	$1,004		$1,004
Patton township	1,050,665	916,150	134,515	11,697	315	2,976	4,203		4,203
Penn township	1,456,336	1,269,450	186,886	14,156	446	4,107	4,802		4,801
Pine township	577,619	499,355	78,264	4,365	176	1,612	1,350		1,227
Pittsburg city	157,959,041	134,425,308	23,533,733	3,632,026	68,451	428,064	2,438,156		697,355
Plum township	1,267,352	1,095,535	171,817	9,530	359	3,565	2,968		2,638
Reserve township	1,326,394	1,098,465	227,929	15,268	571	3,575	5,834		5,288
Reynoldton borough	322,862	294,505	28,357	6,987	80	974	3,626		2,307
Richland township	653,085	604,470	48,615	4,632	70	1,959	1,522		1,081
Robinson township	1,069,720	957,840	111,880	8,516	221	3,076	2,637		2,582
Ross township	1,446,065	1,239,257	206,808	9,930	462	4,058	2,705		2,705
Scott township	1,260,294	1,060,405	199,889	12,871	522	3,454	3,733		5,162
Sewickley borough	1,960,605	1,383,570	577,035	26,044	1,700	4,557	10,655		9,132
Sewickley township	292,620	266,925	25,695	3,252	41	867	1,170		1,174
Shaler township	1,505,087	1,300,310	204,777	16,797	500	4,346	4,500		7,451
Sharpsburg borough	1,782,885	1,559,195	223,690	23,053	636	5,147	11,517		5,753
Snowden township	534,005	472,345	61,660	4,417	128	1,522	1,600		1,167
South Fayette township	1,513,637	1,350,135	163,502	13,668	383	4,333	5,371		3,581
South Versailles township	101,030	97,695	3,335	1,172	4	352	291		525
Springdale township	493,892	397,195	96,697	5,233	274	1,296	1,508		2,155
Spring Garden borough	230,275	170,700	59,575	3,204	133	629	975		1,467
Sterrett township	930,125	842,254	87,871	8,819	240	2,709	4,064		1,806
Stowe township	1,505,075	1,404,565	100,510	22,259	206	4,553	10,000		7,500
Tarentum borough	998,375	811,525	186,850	15,852	522	2,882	4,897		7,551
Union township	277,737	245,190	32,547	4,794	85	860	1,568		2,281
Upper St. Clair township	931,335	773,520	157,815	7,922	396	2,526	2,000		3,000
Verona borough	460,211	431,960	28,251	10,005	76	1,463	3,482		4,984
Versailles township	743,922	629,946	113,976	10,929	271	2,124	3,867		4,667
West Bellevue borough	519,576	467,950	51,626	6,049	150	1,499	2,200		2,200
West Deer township	858,608	779,410	79,198	11,829	114	2,560	7,469		1,686
West Elizabeth borough	299,840	191,180	108,660	4,372	318	665	1,668		1,721
West Liberty borough	322,956	255,014	67,942	2,461	176	859	215		1,211
Wilkinsburg borough	2,705,095	2,246,240	458,855	52,467	1,326	7,256	21,278		22,607
Wilkins township	865,565	753,870	111,695	8,173	268	2,498	1,000		4,407
Wilmerding borough (a)									
Independent school districts				8,349					8,349
Armstrong	10,029,330	8,214,305	1,815,025	240,397	4,363	66,500	95,488		74,046
Apollo borough	295,944	271,650	24,294	7,926	65	2,294	2,637		2,930
Atwood borough	41,008	30,819	10,189	474	25	250	66		133
Bethel township	156,825	136,153	20,672	2,772	38	1,110	958		666
Boggs township	201,548	174,187	27,361	4,836	52	1,397	2,095		1,292
Brady Bend township	131,943	107,551	24,392	4,841	60	886	2,361		1,534
Burrell township	202,648	171,767	30,881	4,491	55	1,396	1,382		1,658
Cowanshannock township	580,210	512,659	67,551	10,464	115	4,116	3,523		2,710
Dayton borough	99,334	65,255	34,079	1,013	96	515	102		300
East Franklin township	345,958	307,000	38,958	6,829	70	2,472	2,524		1,763
Elderton borough	61,123	45,480	15,643	1,382	41	396	425		520
Freeport borough	529,306	479,194	50,112	10,081	138	3,787	3,051		3,105
Gilpin township	303,092	282,694	20,398	5,253	42	2,200	632		2,379
Hovey township	49,400	22,791	26,609	25,525	75	207	24,832		411
Kiskiminitas township	461,373	401,360	60,013	9,113	118	3,262	1,685		4,048
Kittanning borough	992,979	562,862	430,117	25,135	1,273	4,649	9,909		9,304
Kittanning township	310,953	287,474	23,479	7,482	17	2,320	2,926		2,219
Leechburg borough	286,574	237,345	49,229	8,649	134	2,048	1,479		4,988
Madison township	230,360	196,346	34,014	4,367	71	1,602	1,494		1,200
Mahoning township	227,398	191,396	36,002	5,713	76	1,559	2,446		1,632
Manor township (b)	497,686	437,323	60,363	8,553	143	3,481	1,860		3,069
Manorville borough	41,651	40,330	1,321	1,207	1	331	370		505
North Buffalo township	330,990	275,459	55,531	4,929	122	2,207	1,200		1,400
Parker city	223,228	118,185	105,043	8,296	301	995	3,400		3,600
Parks township	175,143	150,937	24,206	3,320	47	1,210	1,568		495
Perry township	166,010	127,649	38,361	3,780	90	1,052	978		1,660
Pine township	71,468	61,777	9,691	2,621	23	520	1,390		688
Plum Creek township	529,056	461,482	67,574	10,024	123	3,701	3,200		3,000
Queenstown borough	20,673	11,199	9,474	498	26	95	167		210
Redbank township	228,539	189,268	39,271	5,882	91	1,502	649		3,640
South Bend township	292,386	242,627	49,759	4,630	95	1,975	1,310		1,250
South Bethlehem borough	39,121	19,229	19,892	505	59	157	146		143
South Buffalo township	486,264	402,190	84,074	9,569	194	3,227	4,082		2,066
Sugarcreek township	187,546	165,706	21,840	4,837	29	1,353	1,962		1,493
Valley township	257,040	236,379	20,661	5,618	26	1,911	1,784		1,897
Washington township	228,664	162,226	66,438	4,403	174	1,312	1,401		1,516
Wayne township	398,681	347,043	51,638	7,935	104	2,739	2,992		2,100
West Franklin township	280,479	250,299	30,180	6,719	51	2,011	2,455		2,202
Worthington borough	66,729	31,014	35,715	562	103	255	47		157
Independent school districts				163					163
Beaver	25,491,461	21,700,088	3,791,373	256,401	9,489	48,352	96,603		101,957
Baden borough	187,694	165,465	22,229	1,429	55	374	250		750
Beaver borough	1,486,468	911,506	574,962	19,552	1,695	1,976	9,881		6,000
Beaver Falls borough	3,780,731	3,520,150	260,581	50,266	694	7,883	18,269		23,420
Big Beaver township	662,380	507,724	154,656	4,015	391	1,148	1,170		1,306

a Included in report of North Versailles township.

b Includes Ford village.

ASSESSED VALUATION OF PROPERTY TAXED AND AD VALOREM TAXATION, IN DETAIL: 1890—Continued.

COUNTIES AND MUNICIPALITIES.	ASSESSED VALUATION.			AD VALOREM TAXATION.					
	Total.	Real estate.	Personal property.	Total.	Levy, except for schools.			Levy for schools.	
					State.	County.	Municipal.	State.	County and minor. division.
Beaver—Continued.									
Borough township	$199,648	$172,255	$27,393	$1,383	$75	$383	$365	.....	$560
Bridgewater borough	380,233	327,976	52,257	4,588	145	757	1,519	.....	2,167
Brighton township	575,845	507,391	68,454	4,150	138	1,111	1,389	.....	1,512
Chippewa township	353,035	318,864	34,171	2,475	52	703	714	.....	1,006
Darlington borough	77,662	35,420	42,242	496	119	94	70	.....	213
Darlington township	729,309	658,241	71,068	4,971	126	1,453	1,491	.....	1,901
Economy borough (a)	.....	.....	.....	.....	.....	.....	.....	.....	.....
Economy township	707,905	595,798	112,107	2,992	237	1,324	(b)	.....	1,431
Fallston borough	243,276	214,040	29,236	2,656	78	480	856	.....	1,242
Frankfort Springs borough	54,005	43,905	10,100	525	22	110	165	.....	228
Franklin township	508,487	430,987	77,500	3,639	169	950	1,320	.....	1,200
Freedom borough	227,704	189,126	38,578	1,770	111	449	482	.....	728
Georgetown borough	82,367	69,157	13,210	791	36	165	118	.....	472
Glasgow borough	40,510	39,805	705	481	.....	95	101	.....	285
Greene township	820,303	716,938	103,365	7,654	231	1,548	3,290	.....	2,585
Hanover township	1,011,231	908,095	103,136	8,597	167	1,998	3,000	.....	3,432
Harmony township	831,515	524,620	306,895	2,008	887	1,121	(b)	.....	.....
Hookstown borough	89,891	60,535	29,356	1,038	73	155	205	.....	605
Hopewell township	807,280	685,072	122,208	6,904	270	1,537	2,863	.....	2,234
Independence township	538,227	444,442	93,785	4,344	189	1,000	1,462	.....	1,693
Industry township	322,286	288,394	33,892	2,509	62	614	693	.....	1,110
Marion township	273,972	237,791	36,181	2,478	76	521	654	.....	1,227
Moon township	617,375	535,954	81,421	4,550	178	1,178	2,328	.....	866
New Brighton borough	2,425,976	2,143,404	282,572	35,318	802	4,819	15,157	.....	14,540
New Gallilee borough	117,594	86,600	30,994	1,176	89	230	351	.....	536
New Sewickley township	916,495	772,272	144,223	7,387	271	1,775	2,662	.....	2,679
North Sewickley township	545,591	471,215	74,376	4,210	149	1,044	1,801	.....	1,216
Ohio township	885,090	606,743	278,347	4,259	767	1,328	900	.....	1,264
Patterson township	198,305	191,570	6,735	2,242	12	430	600	.....	1,200
Phillipsburg borough	513,802	444,170	69,632	6,672	201	1,031	2,564	.....	2,876
Pulaski township	485,629	449,674	35,955	4,228	66	1,006	1,508	.....	1,648
Raccoon township	475,989	430,784	45,205	4,276	68	965	1,675	.....	1,568
Rochester borough	1,639,424	1,447,770	191,654	23,382	525	3,195	11,407	.....	8,255
Rochester township	448,268	411,043	37,225	3,738	79	905	1,527	.....	1,227
St. Clair borough	127,866	103,841	24,025	1,523	68	245	482	.....	728
South Beaver township	643,143	588,331	54,812	4,903	94	1,281	1,857	.....	1,671
White township	458,950	443,020	15,930	4,688	22	971	1,457	.....	2,238
Independent school districts	.....	.....	.....	2,138	.....	.....	.....	.....	2,138
Bedford	9,711,002	7,563,713	2,147,289	176,754	4,398	59,051	47,151	.....	65,654
Bedford borough	1,159,511	589,980	569,531	19,484	1,670	4,512	6,527	.....	6,775
Bedford township	829,499	709,270	120,229	14,126	243	5,402	3,858	.....	4,623
Bloomfield township	328,745	289,273	39,472	3,989	78	2,189	938	.....	784
Broadtop township	332,714	298,236	34,478	10,880	51	2,399	3,153	.....	5,277
Coaldale borough	28,382	25,312	3,070	1,016	5	211	350	.....	450
Colerain township	395,847	340,087	55,760	5,070	99	2,582	913	.....	1,476
Cumberland Valley township	351,392	270,199	81,193	5,263	187	2,076	1,300	.....	1,700
East Providence township	228,592	185,110	43,482	4,658	67	1,499	1,237	.....	1,855
East St. Clair township	293,603	221,200	72,403	4,962	155	1,757	1,600	.....	1,450
Everett borough	446,231	265,640	180,591	8,037	524	2,052	2,060	.....	3,401
Harrison township	182,729	157,596	25,133	3,110	32	1,251	469	.....	1,358
Hopewell township	273,204	237,843	35,361	5,315	59	1,866	1,890	.....	1,500
Hyndman borough	98,549	87,908	10,641	3,537	28	722	698	.....	2,089
Juniata township	310,139	262,614	47,525	4,902	75	2,066	1,144	.....	1,617
Kimmell township	135,066	110,400	24,666	2,329	40	891	637	.....	761
King township	160,704	133,000	27,704	3,100	48	1,047	1,331	.....	674
Liberty township	277,986	253,620	24,366	5,427	44	1,928	1,302	.....	2,153
Londonderry township	226,446	179,130	47,316	5,151	84	1,467	1,400	.....	2,200
Manns Choice borough	55,613	49,480	6,133	1,402	12	395	229	.....	766
Mann township	64,479	39,550	24,929	2,111	34	396	750	.....	931
Monroe township	286,533	227,305	59,228	7,690	82	1,881	2,227	.....	3,500
Napier township	529,138	427,900	101,238	7,680	190	3,346	2,137	.....	2,007
New Paris borough	34,128	27,030	7,098	2,481	17	223	1,650	.....	591
Pleasantville borough	43,865	38,000	5,865	878	11	303	138	.....	426
Rainsburg borough	54,989	41,155	13,834	981	33	337	143	.....	468
St. Clairsville borough	33,939	18,520	15,419	458	41	157	60	.....	200
Saxton borough	154,414	89,320	65,094	2,769	189	730	517	.....	1,333
Schellsburg borough	101,783	67,020	34,763	1,556	94	531	221	.....	710
Snakespring township	287,109	243,240	43,869	3,714	89	1,839	1,051	.....	735
Southampton township	155,467	114,540	40,927	4,090	58	998	893	.....	2,141
South Woodbury township	619,035	536,800	82,235	9,792	171	4,031	1,427	.....	4,163
Union township	132,041	107,400	24,641	3,279	38	877	871	.....	1,493
West Providence township	342,771	299,700	43,071	6,173	69	2,319	1,903	.....	1,882
West St. Clair township	205,034	162,095	42,939	4,241	74	1,320	1,184	.....	1,663
Woodbury borough	91,251	68,140	23,111	1,083	63	526	72	.....	422
Woodbury township	460,074	390,100	69,974	5,474	144	2,925	871	.....	1,534
Independent school districts	.....	.....	.....	546	.....	.....	.....	.....	546
Berks	78,703,892	60,503,799	18,200,093	760,840	48,449	167,868	333,409	.....	211,114
Albany township	799,975	595,958	204,017	6,755	551	1,626	1,440	.....	3,138
Alsace township	350,202	252,923	97,279	4,391	233	724	1,536	.....	1,898
Amity township	1,119,303	865,109	254,194	7,150	582	2,444	1,955	.....	2,169
Bern township	1,344,390	1,094,285	250,105	8,776	563	3,023	2,407	.....	2,783

a Included in report of Harmony township.

b No local tax levied.

ASSESSED VALUATION OF PROPERTY TAXED AND AD VALOREM TAXATION, IN DETAIL: 1890—Continued.

COUNTIES AND MUNICIPALITIES.	ASSESSED VALUATION.			AD VALOREM TAXATION.					
	Total.	Real estate.	Personal property.	Total.	Levy, except for schools.			Levy for schools.	
					State.	County.	Municipal.	State.	County and minor division.
Berks—Continued.									
Bernville borough	$260, 543	$125, 075	$135, 468	$1, 438	$392	$363	$76	.....	$607
Bethel township	1, 311, 562	1, 029, 544	282, 018	8, 627	672	2, 849	2, 455	.....	2, 651
Birdsboro borough	1, 432, 829	745, 888	686, 941	12, 642	2, 028	2, 157	4, 148	.....	4, 309
Boyertown borough	1, 035, 103	632, 563	402, 540	7, 127	1, 166	1, 781	1, 811	.....	2, 369
Brecknock township	473, 630	382, 666	90, 964	3, 647	181	1, 091	1, 125	.....	1, 250
Caernarvon township	558, 509	458, 499	100, 010	4, 746	219	1, 297	1, 585	.....	1, 645
Center township	929, 611	762, 974	166, 637	8, 455	361	2, 038	1, 894	.....	4, 102
Centerport borough	80, 421	40, 274	40, 147	530	115	127	119	.....	169
Colebrookdale township	794, 650	631, 477	163, 173	4, 867	382	1, 740	1, 120	.....	1, 625
Cumru township	1, 788, 686	1, 411, 901	376, 785	5, 756	874	4, 063	169	.....	650
District township	318, 393	246, 723	71, 670	2, 266	173	687	905	.....	501
Douglass township	547, 549	405, 908	141, 641	5, 434	343	1, 170	2, 231	.....	1, 690
Earl township	301, 121	229, 480	71, 641	3, 735	162	660	1, 451	.....	1, 459
Exeter township	1, 574, 318	1, 301, 989	272, 329	12, 204	592	3, 612	3, 400	.....	4, 600
Fleetwood borough	494, 136	285, 905	208, 231	3, 439	603	834	327	.....	1, 675
Greenwich township	840, 859	679, 007	161, 852	5, 973	362	1, 896	1, 525	.....	2, 190
Hamburg borough	853, 268	599, 176	254, 092	8, 287	723	1, 734	2, 630	.....	3, 200
Heidelberg township	1, 194, 210	1, 081, 416	112, 794	6, 943	240	2, 903	1, 500	.....	2, 300
Hereford township	845, 997	614, 181	231, 816	5, 843	531	1, 770	2, 108	.....	1, 434
Jefferson township	638, 483	521, 316	117, 167	3, 916	227	1, 454	1, 153	.....	1, 082
Kutztown borough	811, 990	382, 911	429, 079	3, 752	1, 265	1, 130	452	.....	905
Lenhartsville borough	50, 489	37, 609	12, 880	351	32	116	.....	.....	203
Long Swamp township	1, 070, 212	822, 832	247, 380	9, 369	565	2, 446	3, 424	.....	2, 934
Lower Alsace township	278, 917	234, 742	44, 175	4, 447	110	696	1, 778	.....	1, 863
Lower Heidelberg township	1, 731, 705	1, 369, 062	362, 643	14, 094	867	3, 847	4, 980	.....	4, 400
Maidencreek township	1, 161, 213	959, 096	202, 117	7, 913	483	2, 643	3, 114	.....	1, 673
Marion township	1, 242, 529	1, 000, 193	242, 336	6, 247	577	2, 733	1, 610	.....	1, 327
Maxatawny township	2, 077, 085	1, 536, 570	540, 515	13, 283	1, 400	4, 227	3, 500	.....	4, 156
Muhlenberg township	1, 352, 771	1, 083, 126	269, 645	9, 115	683	2, 978	3, 000	.....	2, 454
North Heidelberg township	596, 086	491, 811	104, 275	3, 423	216	1, 344	632	.....	1, 231
Oley township	2, 237, 120	1, 410, 795	826, 325	14, 773	2, 187	3, 916	4, 020	.....	4, 650
Ontelaunee township	957, 471	763, 482	193, 989	7, 615	490	2, 073	3, 231	.....	1, 821
Penn township	878, 607	714, 333	164, 274	5, 436	370	1, 967	1, 540	.....	1, 559
Perry township	892, 648	766, 602	126, 046	6, 915	276	2, 092	1, 950	.....	2, 597
Pike township	337, 843	263, 959	73, 884	4, 626	151	775	1, 500	.....	2, 200
Reading city	31, 654, 901	24, 546, 039	7, 108, 862	417, 787	20, 919	67, 146	232, 027	.....	97, 695
Richmond township	1, 342, 094	1, 119, 869	222, 225	8, 395	526	3, 034	1, 491	.....	3, 344
Robeson township	922, 165	770, 527	151, 638	10, 573	277	2, 265	3, 656	.....	4, 355
Rockland township	538, 725	443, 327	95, 398	5, 385	200	1, 265	2, 619	.....	1, 301
Ruscombmanor township	439, 066	351, 548	87, 518	4, 154	193	1, 022	1, 580	.....	1, 359
Spring township	2, 001, 009	1, 666, 971	334, 038	14, 094	794	4, 600	4, 500	.....	4, 200
Tilden township	621, 311	509, 525	111, 786	4, 504	255	1, 442	1, 250	.....	1, 557
Topton borough	236, 144	169, 424	66, 720	2, 141	188	483	222	.....	1, 248
Tulpehocken township	1, 193, 535	966, 530	227, 005	8, 034	506	2, 690	2, 151	.....	2, 687
Union township	675, 208	513, 092	162, 116	6, 168	384	1, 461	2, 702	.....	1, 621
Upper Bern township	607, 684	468, 076	139, 608	5, 702	351	1, 276	2, 112	.....	1, 963
Upper Tulpehocken township	631, 199	520, 552	110, 647	4, 613	228	1, 460	1, 353	.....	1, 572
Washington township	1, 159, 495	850, 382	309, 113	7, 632	778	2, 411	2, 197	.....	2, 246
Windsor township	495 349	416, 085	79, 264	3, 276	142	1, 156	1, 140	.....	838
Womelsdorf borough	621, 573	360, 492	261, 081	4, 076	761	1, 048	608	.....	1, 659
Blair	27, 775, 421	25, 092, 810	2, 662, 611	369, 615	6, 496	68, 482	146, 138	.....	148, 499
Allegheny township	800, 037	729, 869	70, 168	9, 694	117	2, 077	2, 100	.....	5, 400
Altoona city	12, 026, 389	11, 303, 036	723, 353	206, 602	2, 024	30, 692	98, 588	.....	75, 298
Antis township	923, 300	839, 068	84, 232	7, 426	140	2, 277	2, 732	.....	2, 277
Bellwood borough	281, 721	259, 245	22, 476	3, 979	57	730	872	.....	2, 320
Blair township	544, 362	498, 545	45, 817	4, 281	65	1, 375	1, 724	.....	1, 117
Catharine township	397, 252	365, 232	32, 020	2, 959	55	967	782	.....	1, 155
East Tyrone borough	59, 800	55, 625	4, 175	1, 636	7	146	342	.....	1, 141
Frankstown township	742, 009	652, 880	89, 129	6, 446	171	1, 775	2, 145	.....	2, 355
Freedom township	284, 300	238, 917	45, 383	3, 951	92	691	1, 049	.....	2, 119
Gaysport borough	250, 098	217, 700	32, 398	2, 518	87	601	721	.....	1, 109
Greenfield township	354, 139	299, 154	54, 985	3, 814	100	857	1, 057	.....	1, 800
Hollidaysburg borough	1, 502, 307	1, 130, 015	372, 292	19, 560	1, 076	3, 120	6, 584	.....	8, 780
Huston township	728, 476	664, 546	63, 930	2, 798	95	1, 803	300	.....	600
Juniata township	118, 565	100, 262	18, 303	2, 391	24	295	894	.....	1, 178
Logan township	2, 613, 833	2, 420, 809	193, 024	22, 852	462	6, 582	4, 900	.....	10, 908
Martinsburg borough	181, 331	133, 915	46, 416	1, 684	128	394	314	.....	848
Newry borough	78, 568	37, 080	41, 488	856	120	121	115	.....	500
North Woodbury township	844, 994	749, 340	95, 654	6, 145	197	2, 014	1, 525	.....	2, 409
Roaring Spring borough	347, 287	320, 220	27, 067	3, 245	68	818	666	.....	1, 693
Snyder township	491, 419	456, 457	34, 962	6, 396	47	1, 275	2, 976	.....	2, 098
Taylor township	800, 698	728, 179	72, 519	6, 901	105	1, 971	1, 189	.....	3, 636
Tyrone borough	1, 623, 139	1, 388, 230	234, 909	25, 748	664	3, 867	9, 283	.....	11, 934
Tyrone township	733, 119	637, 694	95, 425	7, 789	184	1, 705	2, 890	.....	3, 010
Woodbury township	1, 029, 278	866, 792	162, 486	9, 048	411	2, 329	2, 390	.....	3, 918
Independent school districts	.....	.....	.....	896	.....	.....	.....	.....	896
Bradford	25, 414, 083	20, 607, 173	4, 806, 910	288, 310	11, 062	88, 520	78, 036	.....	110, 692
Alba borough	57, 517	48, 040	9, 477	903	21	211	226	.....	445
Albany township	340, 632	283, 070	57, 562	4, 099	101	1, 237	761	.....	2, 000
Armenia township	102, 925	89, 833	13, 092	1, 245	7	405	250	.....	583
Asylum township	499, 437	424, 175	75, 262	5, 313	153	1, 812	1, 763	.....	1, 585

ASSESSED VALUATION OF PROPERTY TAXED AND AD VALOREM TAXATION, IN DETAIL: 1890—Continued.

COUNTIES AND MUNICIPALITIES.	ASSESSED VALUATION.			AD VALOREM TAXATION.					
	Total.	Real estate.	Personal property.	Total.	Levy, except for schools.			Levy for schools.	
					State.	County.	Municipal.	State.	County and minor division.
Brdford—Continued.									
Athens borough	$1,079,768	$875,750	$204,018	$18,115	$566	$3,742	$5,140	.....	$8,667
Athens township	1,851,922	1,624,445	227,477	15,117	549	6,870	3,426	.....	4,272
Barclay township	78,001	68,856	9,145	2,354	10	351	1,107	.....	886
Burlington borough	108,457	45,865	62,592	903	178	207	180	.....	338
Burlington township	411,076	360,015	51,061	3,404	100	1,517	376	.....	1,411
Canton borough	587,814	364,185	223,629	7,033	639	1,579	1,183	.....	3,632
Canton township	781,396	594,955	186,441	7,361	393	2,636	1,973	.....	2,359
Columbia township	783,682	698,155	85,527	6,328	141	2,968	731	.....	2,488
Franklin township	269,830	214,150	55,680	1,772	123	924	.....	.....	725
Granville township	459,656	380,890	78,766	4,361	126	1,686	627	.....	1,922
Herrick township	461,003	310,665	150,338	3,881	375	1,352	675	.....	1,479
Leraysville borough	198,579	116,395	82,184	2,076	231	512	455	.....	878
Leroy township	427,663	379,618	48,045	5,967	65	1,644	3,114	.....	1,144
Litchfield township	458,510	381,370	77,140	3,969	145	1,646	820	.....	1,358
Monroe borough	170,135	130,230	39,905	2,803	111	567	284	.....	1,841
Monroe township	433,411	394,212	39,199	6,182	48	1,688	2,463	.....	1,983
New Albany borough	52,387	32,820	19,567	812	51	159	201	.....	401
North Towanda township	214,485	172,430	42,055	10,836	90	754	4,539	.....	5,453
Orwell township	546,667	464,535	82,132	4,869	156	1,993	2,395	.....	325
Overton township	188,966	172,149	16,817	2,851	15	755	1,570	.....	511
Pike township	646,229	565,805	80,424	5,431	137	2,416	896	.....	1,982
Ridgebury township	527,050	448,165	78,885	6,248	148	1,934	1,935	.....	2,231
Rome borough	119,435	68,040	51,395	883	147	293	3,347	.....	370
Rome township	430,387	367,450	62,937	7,676	114	1,578	73	.....	2,637
Sheshequin township	755,956	655,290	100,666	4,403	190	2,779	750	.....	684
Smithfield township	928,706	785,190	143,516	7,894	290	3,349	1,255	.....	3,000
South Creek township	351,857	314,490	37,367	3,574	56	1,345	839	.....	1,334
South Waverly borough	239,439	214,135	25,304	3,343	66	923	917	.....	1,437
Springfield township	756,465	675,750	80,715	5,907	95	2,912	725	.....	2,175
Standing Stone township	396,498	326,755	69,743	3,019	160	1,388	525	.....	946
Sylvania borough	77,600	57,985	19,615	700	47	258	188	.....	207
Terry township	333,617	302,835	30,782	3,473	41	1,306	654	.....	1,472
Towanda borough	2,118,795	1,683,355	435,440	26,065	1,235	7,094	8,868	.....	8,868
Towanda township	485,597	365,000	120,597	3,061	315	1,544	541	.....	661
Troy borough	1,090,159	550,240	539,919	11,643	1,594	2,317	2,609	.....	5,123
Troy township	778,972	694,305	84,667	7,385	137	2,962	1,200	.....	3,086
Tuscarora township	380,474	340,160	40,314	5,288	43	1,474	1,931	.....	1,810
Ulster township	484,608	405,105	79,503	5,312	163	1,749	2,200	.....	1,200
Warren township	593,001	483,615	109,386	8,706	196	2,118	3,892	.....	2,500
Wells township	529,709	468,645	61,064	5,928	69	2,040	2,287	.....	1,532
West Burlington township	379,383	338,990	40,393	2,897	56	1,452	358	.....	1,031
Wilmot township	417,474	360,680	56,794	4,993	87	1,577	1,181	.....	2,148
Windham township	609,873	444,685	165,188	6,760	403	1,908	2,855	.....	1,594
Wyalusing borough	130,473	102,140	28,333	2,031	74	452	451	.....	1,054
Wyalusing township	625,190	447,425	177,765	6,014	446	1,938	1,585	.....	2,045
Wysox township	663,217	514,130	149,087	5,416	359	2,199	1,715	.....	1,143
Independent school districts	.....	.....	.....	11,706	.....	.....	.....	.....	11,706
Bucks	49,296,014	36,863,371	12,432,643	345,403	31,251	82,486	117,045	.....	114,621
Bedminster township	1,478,635	1,019,268	459,367	9,357	1,098	2,330	2,910	.....	3,019
Bensalem township	1,838,958	1,466,669	372,289	12,705	896	3,234	4,530	.....	4,045
Bridgeton township	241,711	152,094	89,617	2,102	233	399	597	.....	873
Bristol borough	2,357,380	1,840,785	516,595	30,374	1,487	4,318	13,500	.....	11,069
Bristol township	1,452,057	985,201	466,856	7,967	1,220	2,210	2,373	.....	2,164
Buckingham township	2,291,319	1,844,552	446,767	14,315	1,027	4,052	5,000	.....	4,236
Doylestown borough	2,220,127	1,396,383	823,744	15,910	2,420	3,084	4,613	.....	5,793
Doylestown township	1,690,433	1,295,537	394,896	8,902	998	2,827	2,691	.....	2,386
Durham township	929,134	792,768	136,366	8,012	324	1,788	3,000	.....	2,900
East Rockhill township	412,683	315,764	96,919	2,071	242	696	556	.....	577
Falls township	1,998,847	1,557,220	441,627	12,401	1,052	3,469	3,618	.....	4,262
Haycock township	555,296	360,817	194,479	5,091	500	817	2,245	.....	1,529
Hilltown township	2,143,303	1,616,840	526,463	12,777	1,276	3,571	3,204	.....	4,726
Hulmeville borough	192,750	132,490	60,260	1,598	163	314	721	.....	400
Langhorne borough	583,057	330,635	252,422	3,483	728	748	1,305	.....	702
Lower Makefield township	1,646,490	1,306,352	340,138	12,915	792	2,933	4,394	.....	4,796
Middletown township	1,761,297	1,389,572	371,725	9,801	914	3,029	2,085	.....	3,773
Milford township	1,469,726	1,090,655	379,071	9,051	864	2,519	3,149	.....	2,519
Morrisville borough	718,868	323,793	395,075	6,878	1,152	787	3,000	.....	1,939
New Britain township	1,688,561	1,236,089	452,472	8,971	1,137	2,725	2,498	.....	2,611
New Hope borough	431,927	254,978	176,949	4,350	512	631	967	.....	2,240
Newtown borough	1,147,523	740,100	407,423	8,813	1,195	1,618	2,900	.....	3,100
Newtown township	716,907	617,198	99,709	4,506	168	1,372	1,717	.....	1,249
Nockamixon township	561,781	378,149	183,632	6,756	417	942	2,737	.....	2,660
Northampton township	2,216,746	1,839,560	377,186	11,862	840	3,978	3,818	.....	3,226
Perkasie borough	261,204	193,145	68,059	1,765	185	447	556	.....	577
Plumstead township	1,649,938	1,187,378	462,560	11,642	1,096	2,706	4,059	.....	3,781
Quakertown borough	1,210,036	856,019	354,017	9,866	1,006	1,972	3,444	.....	3,444
Richland township	1,316,551	970,794	345,757	11,038	839	2,188	4,096	.....	3,915
Sellersville borough	582,698	366,305	216,393	4,106	622	828	831	.....	1,825
Solebury township	1,851,059	1,484,215	366,844	12,473	822	3,199	3,996	.....	4,456
Southampton township	1,441,942	1,123,575	318,367	6,932	768	2,464	1,500	.....	2,200
Springfield township	1,372,542	1,180,314	192,228	10,204	405	2,578	3,500	.....	3,721
Telford borough	96,417	57,455	38,962	602	111	132	105	.....	254

ASSESSED VALUATION OF PROPERTY TAXED AND AD VALOREM TAXATION, IN DETAIL: 1890—Continued.

COUNTIES AND MUNICIPALITIES.	ASSESSED VALUATION.			AD VALOREM TAXATION.					
					Levy, except for schools.			Levy for schools.	
	Total.	Real estate.	Personal property.	Total.	State.	County.	Municipal.	State.	County and minor division.
Bucks—Continued.									
Tinicum township	$967,595	$709,618	$257,977	$8,467	$573	$1,682	$3,500	.....	$2,712
Upper Makefield township	923,225	693,800	229,425	7,523	500	1,581	2,863	.....	2,579
Warminster township	1,146,753	872,205	274,548	5,746	691	1,905	1,600	.....	1,550
Warrington township	823,214	705,995	117,219	5,015	237	1,529	1,700	.....	1,549
Warwick township	666,078	531,823	134,255	3,947	269	1,193	1,085	.....	1,400
West Rockhill township	1,294,483	1,067,320	227,163	9,385	493	2,403	4,781	.....	1,708
Wrightstown township	946,763	579,941	366,822	4,777	979	1,288	1,301	.....	1,209
Independent school districts	.....	.....	.....	947	.....	.....	.....	.....	947
Butler	14,096,436	11,458,664	2,637,772	208,618	6,111	37,075	75,220	.....	90,212
Adams township	420,007	350,050	69,957	8,521	141	1,149	4,179	.....	3,052
Allegheny township	260,789	236,477	24,312	5,196	39	763	2,418	.....	1,976
Brady township	242,202	211,276	30,926	1,941	65	671	107	.....	1,098
Buffalo township	389,858	347,454	42,404	4,442	67	1,113	2,040	.....	1,222
Butler borough	2,118,393	1,686,707	431,686	34,898	1,232	5,351	8,932	.....	19,383
Butler township	314,017	275,690	38,327	5,904	77	878	2,919	.....	2,030
Center township	273,102	242,323	30,779	4,425	46	780	2,079	.....	1,520
Centerville borough	72,235	63,364	8,871	823	19	214	177	.....	413
Cherry township	303,983	270,876	33,107	4,938	59	879	2,600	.....	1,400
Clay township	330,651	298,657	31,994	3,355	50	948	1,101	.....	1,256
Clearfield township	253,858	215,291	38,567	4,226	74	694	2,078	.....	1,380
Clinton township	366,246	323,838	42,408	6,005	55	1,056	3,494	.....	1,400
Concord township	294,672	274,083	20,589	2,943	16	878	585	.....	1,464
Conoquenessing township	309,825	261,075	48,750	4,950	85	861	2,860	.....	1,144
Cranberry township	366,483	320,349	46,134	4,699	95	1,008	1,675	.....	1,921
Donegal township	328,738	237,958	90,780	7,668	218	798	2,928	.....	3,724
Evans borough	179,825	66,318	113,507	2,462	327	235	1,000	.....	900
Fairview borough	69,927	34,579	35,348	712	100	119	(a)	.....	493
Fairview township	353,978	294,701	59,277	4,084	134	963	35	.....	2,952
Forward township	432,803	314,526	118,277	7,352	305	1,025	4,737	.....	1,285
Franklin township	280,125	237,470	42,655	1,360	71	776	142	.....	371
Harmony borough	100,298	86,860	13,438	1,390	34	281	225	.....	850
Harrisville borough	146,908	54,417	92,491	2,300	265	186	549	.....	1,300
Jackson township	352,628	296,868	55,760	4,037	121	945	1,710	.....	1,261
Jefferson township	402,318	312,526	89,792	4,480	187	1,034	1,251	.....	2,008
Karns borough	29,407	21,586	7,821	686	17	84	138	.....	447
Lancaster township	298,301	248,787	49,514	4,533	99	805	2,145	.....	1,484
Marion township	273,354	244,295	29,059	4,151	57	769	1,788	.....	1,537
Mercer township	167,437	142,587	24,850	2,809	45	466	1,605	.....	693
Middlesex township	413,622	346,895	66,727	6,540	138	1,117	2,605	.....	2,680
Millerstown borough	179,667	77,165	102,502	4,495	285	287	1,435	.....	2,488
Muddycreek township	269,473	236,762	32,711	3,726	55	756	2,645	.....	270
Oakland township	316,721	255,335	61,386	2,874	133	830	681	.....	1,230
Parker township	310,577	260,433	50,144	5,734	98	870	1,155	.....	3,611
Penn township	398,199	295,072	103,127	4,586	242	994	2,246	.....	1,104
Petrolia borough	32,421	25,875	6,546	1,338	[illegible]	110	547	.....	673
Portersville borough	45,008	38,614	6,394	664	14	127	253	.....	270
Prospect borough	79,398	51,576	27,822	654	77	171	35	.....	371
Saxonburg borough	151,901	82,644	69,257	909	200	269	(a)	.....	440
Slipperyrock township	385,408	335,858	49,550	1,563	88	1,075	200	.....	200
Summit township	325,919	273,773	52,146	3,813	106	878	1,590	.....	1,239
Sunbury borough	46,834	36,913	9,921	707	24	119	238	.....	326
Venango township	242,621	221,917	20,704	11,085	22	713	1,850	.....	8,500
Washington township	338,009	292,981	45,028	3,889	96	940	627	.....	2,226
Winfield township	309,569	247,913	61,656	3,853	142	796	1,897	.....	1,018
Worth township	347,331	305,164	42,167	4,401	85	961	1,608	.....	1,747
Zelienople borough	171,390	102,786	68,604	2,092	198	333	111	.....	1,450
Independent school districts	.....	.....	.....	405	.....	.....	.....	.....	405
Cambria	6,646,542	5,122,080	1,524,462	279,176	3,813	86,750	86,223	.....	102,390
Adams township	166,903	110,229	56,674	5,114	137	1,855	1,417	.....	1,705
Allegheny township	126,183	101,957	24,226	5,324	37	1,755	1,507	.....	2,025
Ashville borough	19,376	18,651	625	1,117	.....	334	140	.....	643
Barr township	85,238	75,068	10,170	3,224	8	1,261	845	.....	1,110
Blacklick township	66,447	52,102	14,345	2,388	29	867	620	.....	872
Cambria township	144,925	121,741	23,184	5,568	40	1,983	1,445	.....	2,100
Carrolltown borough	66,135	41,136	24,999	1,517	22	738	(a)	.....	757
Carroll township	130,100	119,743	10,357	4,733	35	2,014	1,342	.....	1,342
Chest Springs borough	20,212	15,993	4,219	774	9	294	171	.....	300
Chest township	50,223	39,967	10,256	1,779	13	697	462	.....	607
Clearfield township	85,567	71,816	13,751	3,651	7	1,275	1,099	.....	1,270
Conemaugh township	84,038	57,260	26,778	2,527	69	953	684	.....	821
Coopersdale borough	50,656	47,073	3,583	2,565	8	795	543	.....	1,219
Croyle township	124,323	113,271	11,052	6,316	12	1,947	1,593	.....	2,764
Dean township	35,500	30,325	5,175	1,678	8	526	544	.....	600
East Conemaugh borough	91,435	86,386	5,049	4,313	12	1,465	1,050	.....	1,786
East Taylor township	58,175	54,405	3,770	3,127	2	918	510	.....	1,697
Ebensburg borough	240,112	100,173	139,939	5,284	403	1,758	1,464	.....	1,659
Elder township	104,112	86,402	17,710	3,721	38	1,492	1,282	.....	909
Franklin borough	48,981	46,412	2,569	2,455	5	798	797	.....	855
Gallitzin borough	169,775	141,117	28,658	6,150	72	2,476	1,279	.....	2,323
Gallitzin township	93,195	84,939	8,256	4,304	6	1,448	1,000	.....	1,850
Hastings borough (b)	.....	.....	.....	.....	.....	.....	.....	.....	.....
Jackson township	115,534	98,540	16,994	4,723	19	1,681	1,152	.....	1,871

a No local tax levied.

b Included in report of Chest township.

ASSESSED VALUATION OF PROPERTY TAXED AND AD VALOREM TAXATION, IN DETAIL: 1890—Continued.

COUNTIES AND MUNICIPALITIES.	ASSESSED VALUATION.			AD VALOREM TAXATION.					
	Total.	Real estate.	Personal property.	Total.	Levy, except for schools.			Levy for schools.	
					State.	County.	Municipal.	State.	County and minor division.
Cambria—Continued.									
Johnstown city	$2,612,170	$1,981,625	$630,545	$126,244	$1,816	$32,709	$49,638	.....	$42,087
Lilly borough	33,495	26,755	6,740	1,169	12	542	181	.....	434
Loretto borough	95,351	25,066	70,285	1,081	208	422	51	.....	400
Lower Yoder township	211,864	187,593	24,271	10,737	52	3,435	2,590	.....	4,660
Munster township	54,083	40,687	13,396	1,941	23	710	558	.....	650
Portage township	105,875	87,100	18,775	4,201	39	1,505	1,266	.....	1,391
Reade township	176,597	153,342	23,255	7,257	33	2,641	1,775	.....	2,808
Richland township	170,931	100,397	70,534	2,140	180	1,720	120	.....	120
South Fork borough	53,281	43,374	9,907	2,348	22	798	600	.....	928
Stony Creek township	228,799	171,494	57,305	7,185	148	2,985	1,228	.....	2,824
Summerhill township	62,091	57,933	4,158	3,549	1	946	1,065	.....	1,537
Susquehanna township	116,320	103,911	12,409	4,811	15	1,753	1,237	.....	1,806
Tunnelhill borough	25,212	23,750	1,462	924	2	427	(a)	.....	495
Upper Yoder township	130,683	94,051	36,632	8,578	82	1,658	1,000	.....	5,838
Washington township	216,620	170,340	46,280	7,381	120	2,757	1,829	.....	2,675
West Taylor township	85,921	78,431	7,490	3,853	10	1,325	1,000	.....	1,518
White township	57,793	43,915	13,878	2,496	23	778	974	.....	721
Wilmore borough	32,311	17,510	14,801	929	42	309	165	.....	413
Cameron	1,209,958	1,052,379	157,579	46,647	383	13,952	16,804	.....	15,508
Driftwood borough	52,444	36,923	15,521	1,830	44	470	451	.....	865
Emporium borough	262,469	203,242	59,227	10,134	165	2,925	2,351	.....	4,693
Gibson township	208,028	173,114	34,914	8,128	90	2,229	3,224	.....	2,585
Grove township	197,358	187,457	9,901	6,633	19	2,478	2,401	.....	1,735
Lumber township	131,827	112,684	19,143	3,466	44	1,463	1,105	.....	854
Portage township	41,977	39,517	2,460	955	4	508	310	.....	133
Shippen township	315,855	299,442	16,413	15,501	17	3,879	6,962	.....	4,643
Carbon	5,792,115	4,200,565	1,591,550	169,482	4,466	45,841	43,654	.....	75,521
Banks township	287,651	254,282	33,369	21,727	82	3,399	7,382	.....	10,864
East Mauch Chunk borough	193,677	187,507	6,170	7,200	13	2,290	1,834	.....	3,063
East Penn township	124,557	75,035	49,522	4,133	126	835	1,220	.....	1,952
Franklin township	168,139	137,510	30,629	7,248	66	1,661	1,760	.....	3,761
Kidder township	76,393	63,843	12,550	3,420	28	746	1,292	.....	1,354
Lansford borough	275,380	241,448	33,932	14,015	91	2,758	4,318	.....	6,848
Lausanne township	20,509	7,794	12,715	596	35	100	223	.....	238
Lehighton borough	449,317	288,542	160,775	15,500	470	3,228	4,405	.....	7,397
Lehigh township	43,443	29,221	14,222	1,321	35	361	400	.....	525
Mahoning township	304,294	231,720	72,574	9,824	176	2,476	3,172	.....	4,000
Mauch Chunk borough	2,344,685	1,390,710	953,975	32,605	2,850	13,686	6,907	.....	9,162
Mauch Chunk township	370,789	362,039	8,750	16,719	10	3,763	2,746	.....	10,200
Packer township	92,071	67,918	24,153	2,495	54	732	895	.....	814
Parryville borough	91,150	80,019	11,131	2,563	29	854	700	.....	980
Penn Forest township	33,294	23,149	10,145	1,591	17	322	733	.....	519
Summit Hill borough	379,895	374,545	5,350	12,401	.....	3,915	2,826	.....	5,660
Towamensing township	260,669	190,992	69,677	5,249	152	2,195	1,036	.....	1,866
Weatherly borough	163,265	147,141	16,124	8,360	39	1,973	1,055	.....	5,293
Weissport borough	112,937	47,150	65,787	2,515	193	547	750	.....	1,025
Center	13,345,984	10,431,053	2,914,931	183,405	7,261	22,936	81,637	.....	71,571
Bellefonte borough	1,874,276	951,762	922,514	39,286	2,726	2,100	21,666	.....	12,794
Benner township	471,976	423,724	48,252	5,063	80	906	2,718	.....	1,359
Boggs township	331,785	279,646	52,139	6,508	90	642	3,209	.....	2,567
Burnside township	108,081	50,156	57,925	1,170	153	123	473	.....	421
Center Hall borough	161,910	92,333	69,577	1,828	199	212	590	.....	827
College township	607,496	539,916	67,580	7,174	146	1,159	1,300	.....	4,569
Curtin township	59,670	49,073	10,597	2,251	13	118	1,206	.....	914
Ferguson township	703,929	617,054	86,875	7,887	179	1,319	3,110	.....	3,279
Gregg township	802,632	673,871	128,761	5,744	277	1,459	1,090	.....	2,918
Haines township	732,531	528,779	203,752	5,727	520	1,158	2,286	.....	1,763
Halfmoon township	312,232	282,126	30,106	2,387	53	600	968	.....	766
Harris township	443,955	360,666	83,289	3,242	199	776	1,137	.....	1,130
Howard borough	154,335	93,034	61,301	1,249	173	215	323	.....	538
Howard township	186,817	166,075	20,742	3,843	34	366	2,010	.....	1,433
Huston township	132,206	101,561	30,645	2,677	65	233	1,428	.....	951
Liberty township	247,311	208,316	38,995	4,399	81	466	2,099	.....	1,753
Marion township	362,609	320,171	42,438	2,129	81	680	369	.....	999
Milesburg borough	114,104	92,725	21,379	1,424	57	210	263	.....	894
Miles township	713,946	525,590	188,356	5,227	471	1,153	1,953	.....	1,650
Millheim borough	197,929	136,960	60,969	1,866	165	316	709	.....	676
Patton township	359,615	317,790	41,825	2,435	79	685	833	.....	838
Penn township	389,909	337,973	51,936	2,650	104	731	1,089	.....	726
Philipsburg borough	704,289	544,655	159,634	21,805	437	1,261	9,415	.....	10,692
Potter township	835,197	737,720	97,477	8,883	169	1,586	4,051	.....	3,077
Rush township	261,939	221,708	40,231	7,539	80	540	4,034	.....	2,885
Snow Shoe township	192,350	168,696	23,654	3,115	27	436	1,301	.....	1,351
Spring township	889,612	767,736	121,876	10,512	311	1,632	4,489	.....	4,080
Taylor township	87,613	73,201	14,412	2,178	21	166	1,233	.....	758
Union township	153,026	126,013	27,013	3,811	39	289	2,221	.....	1,262
Unionville borough	95,261	67,845	27,416	1,043	78	151	374	.....	440
Walker township	560,352	493,387	66,965	6,139	129	1,059	2,645	.....	2,306
Worth township	97,091	80,791	16,300	2,214	25	189	1,045	.....	955

a No local tax levied.

ASSESSED VALUATION OF PROPERTY TAXED AND AD VALOREM TAXATION, IN DETAIL: 1890—Continued.

COUNTIES AND MUNICIPALITIES.	ASSESSED VALUATION.			AD VALOREM TAXATION.					
	Total.	Real estate.	Personal property.	Total.	Levy, except for schools.			Levy for schools.	
					State.	County.	Municipal.	State.	County and minor division.
Chester	$61,378,078	$47,436,495	$13,941,583	$560,366	$36,111	$130,037	$200,966	.....	$193,252
Atglen borough	195,764	132,480	63,284	1,713	185	382	382	.....	764
Birmingham township	511,369	348,455	162,914	3,211	397	974	874	.....	966
Caln township	646,978	531,528	115,450	5,902	270	1,457	2,277	.....	1,898
Charlestown township	625,230	523,643	101,587	5,497	195	1,450	2,037	.....	1,815
Coatesville borough	1,703,196	1,279,555	423,641	22,177	1,229	3,654	8,647	.....	8,647
Downingtown borough	1,023,600	674,640	348,960	10,063	1,012	1,938	3,137	.....	3,976
East Bradford township	1,253,131	899,993	353,138	8,897	935	2,397	3,500	.....	2,065
East Brandywine township	687,366	452,655	234,711	5,773	632	1,241	1,988	.....	1,912
East Caln township	223,259	201,990	21,269	1,483	34	549	500	.....	400
East Coventry township	755,130	580,245	174,885	7,027	399	1,626	2,270	.....	2,732
East Fallowfield township	814,486	740,641	73,845	6,656	131	2,025	2,000	.....	2,500
East Goshen township	775,033	594,543	180,490	5,053	457	1,587	1,600	.....	1,409
East Marlboro township	1,146,396	807,980	338,416	7,913	891	2,176	2,019	.....	2,827
East Nantmeal township	653,452	563,262	90,190	5,894	179	1,526	2,150	.....	2,039
East Nottingham township	719,284	645,962	73,322	6,230	128	1,745	1,667	.....	2,690
East Pikeland township	642,395	512,770	129,625	4,962	298	1,407	1,958	.....	1,299
Easttown township	1,068,634	912,800	155,834	12,606	383	2,484	5,761	.....	3,978
East Vincent township	931,964	676,350	255,614	8,018	628	1,876	2,840	.....	2,674
East Whiteland township	724,460	538,760	185,700	8,262	455	2,023	3,600	.....	2,184
Elk township	376,363	335,728	40,635	1,527	73	920	180	.....	354
Franklin township	571,732	468,984	102,748	4,388	216	1,286	1,040	.....	1,846
Highland township	661,878	567,779	94,099	4,845	194	1,527	1,255	.....	1,869
Honeybrook township	1,348,882	1,061,981	286,901	12,189	706	2,928	4,700	.....	3,855
Hopewell borough	76,030	69,190	6,840	758	11	188	(a)	.....	559
Kennett Square borough	1,054,485	591,525	462,960	12,198	1,355	1,646	5,823	.....	3,374
Kennett township	1,115,060	926,808	188,252	9,253	448	2,494	3,915	.....	2,396
London Britain township	437,341	366,381	70,960	4,411	152	983	1,576	.....	1,700
Londonderry township	481,700	403,575	78,125	4,915	181	1,073	2,234	.....	1,427
London Grove township	1,863,358	1,433,458	429,900	14,758	1,113	3,975	4,870	.....	4,800
Lower Oxford township	717,337	618,291	99,046	6,843	232	1,643	2,319	.....	2,649
Malvern borough	359,480	332,115	27,365	4,014	60	931	1,765	.....	1,258
New Garden township	1,316,689	971,924	344,765	8,482	900	2,695	2,572	.....	2,315
Newlin township	589,990	534,216	55,774	5,214	85	1,442	2,100	.....	1,587
New London township	543,549	484,910	58,639	5,279	104	1,300	1,895	.....	1,980
North Coventry township	779,833	645,477	134,356	8,116	300	1,816	2,700	.....	3,300
Oxford borough	1,090,707	780,960	309,747	13,446	902	2,168	6,121	.....	4,255
Parkesburg borough	643,021	471,574	171,447	5,080	492	1,340	768	.....	2,480
Pennsbury township	768,745	585,455	183,290	5,012	450	1,581	1,264	.....	1,717
Penn township	451,830	392,285	59,545	3,904	123	1,056	1,576	.....	1,149
Phenixville borough	3,338,943	2,876,305	462,638	44,367	1,306	8,143	15,021	.....	19,897
Pocopson township	457,701	373,136	84,565	3,417	186	1,017	1,250	.....	964
Sadsbury township	349,202	291,030	58,172	3,402	135	821	1,384	.....	1,062
Schuylkill township	650,647	528,287	122,360	8,448	275	1,506	3,624	.....	3,043
South Coventry township	365,046	285,833	79,213	2,593	180	800	803	.....	810
Spring borough	646,640	502,720	143,920	11,477	413	1,450	4,719	.....	4,895
Thornbury township	305,239	260,447	44,792	1,710	[illegible]	696	605	.....	311
Tredyffrin township	1,836,837	1,559,792	277,045	14,875	645	4,245	5,000	.....	4,985
Upper Oxford township	672,389	542,025	130,364	7,236	312	1,474	3,800	.....	1,650
Upper Uwchlan township	840,933	571,682	269,251	5,930	693	1,581	2,053	.....	1,603
Uwchlan township	579,769	423,154	156,615	3,807	386	1,163	1,158	.....	1,100
Valley township	364,320	300,570	63,750	4,561	159	848	1,665	.....	1,889
Wallace township	655,678	457,110	198,568	6,343	521	1,243	3,449	.....	1,130
Warwick township	693,452	577,484	115,968	6,888	249	1,628	2,796	.....	2,215
West Bradford township	941,487	700,392	241,095	6,443	619	1,909	1,825	.....	2,090
West Brandywine township	491,105	413,874	77,231	4,933	154	1,141	1,943	.....	1,695
West Caln township	702,919	582,508	120,411	6,362	260	1,566	2,136	.....	2,400
West Chester borough	8,213,713	5,426,620	2,787,093	76,167	8,217	14,501	26,494	.....	26,955
West Fallowfield township	793,772	560,144	233,628	6,158	601	1,549	2,005	.....	2,003
West Goshen township	1,143,229	879,724	263,505	7,133	690	2,347	2,809	.....	1,287
West Marlboro township	917,180	738,088	179,092	7,207	443	1,990	1,980	.....	2,794
West Nantmeal township	671,326	557,852	113,474	5,140	251	1,523	1,581	.....	1,785
West Nottingham township	458,292	436,531	21,761	3,723	21	654	1,257	.....	1,791
West Pikeland township	565,446	456,005	109,441	4,601	237	1,260	1,774	.....	1,330
West Sadsbury township	486,833	415,234	71,599	3,618	142	1,140	1,294	.....	1,042
Westtown township	686,300	535,200	151,100	4,733	372	1,460	1,750	.....	1,151
West Vincent township	973,465	728,678	244,787	6,808	596	1,987	2,340	.....	1,885
West Whiteland township	918,138	721,387	196,751	6,220	494	1,960	2,198	.....	1,568
Willistown township	1,308,940	1,073,815	235,125	13,374	521	2,926	4,373	.....	5,554
Independent school districts	.....	.....	.....	723	.....	.....	.....	.....	723
Clarion	5,323,008	3,061,763	2,261,245	155,325	5,921	44,134	51,525	.....	53,745
Ashland township	164,951	109,106	55,845	4,862	135	1,575	1,385	.....	1,767
Beaver township	258,552	130,470	128,082	7,808	332	1,973	2,663	.....	2,840
Brady township	17,574	14,565	3,009	857	6	219	351	.....	281
Callensburg borough	52,527	20,325	32,202	809	94	296	99	.....	329
Clarion borough	638,228	237,030	401,198	13,365	1,178	3,304	2,092	.....	6,791
Clarion township	160,695	126,867	33,828	5,531	66	1,770	1,770	.....	1,925
Curllsville borough	36,454	15,821	20,633	576	58	227	91	.....	200
East Brady borough	146,361	86,560	59,801	4,311	168	1,266	1,256	.....	1,621
Edenburg borough	147,898	69,676	78,222	3,578	225	1,001	784	.....	1,568

a No local tax levied.

ASSESSED VALUATION OF PROPERTY TAXED AND AD VALOREM TAXATION, IN DETAIL: 1890—Continued.

COUNTIES AND MUNICIPALITIES.	ASSESSED VALUATION.			AD VALOREM TAXATION.					
					Levy, except for schools.			Levy for schools.	
	Total.	Real estate.	Personal property.	Total.	State.	County.	Municipal.	State.	County and minor division.
Clarion—Continued.									
Elk township	$167,157	$105,456	$61,701	$6,907	$151	$1,513	$2,815	.....	$2,428
Farmington township	287,942	179,034	108,908	10,643	257	2,685	3,593	.....	4,108
Highland township	51,936	39,689	12,247	2,771	19	604	1,257	.....	891
Knox township	77,639	35,489	42,150	2,093	101	592	706	.....	694
Licking township	132,190	90,942	41,248	4,972	98	1,287	2,167	.....	1,420
Limestone township	273,087	167,518	105,569	5,626	260	2,382	1,394	.....	1,590
Madison township	131,703	96,477	35,226	6,547	73	1,434	3,440	.....	1,600
Millcreek township	73,434	60,437	12,997	3,970	14	888	1,629	.....	1,439
Monroe township	186,827	122,644	64,183	8,566	156	1,730	1,682	.....	4,998
New Bethlehem borough	125,882	71,104	54,778	4,097	154	1,033	1,648	.....	1,262
Paint township	74,295	52,563	21,732	2,644	49	751	1,045	.....	799
Perry township	212,189	154,085	58,104	6,013	133	2,215	1,404	.....	2,261
Piney township	100,502	76,596	23,906	4,249	49	1,077	2,388	.....	735
Porter township	259,863	194,059	65,804	9,275	146	2,691	4,216	.....	2,222
Redbank township	307,401	168,512	138,889	8,414	370	2,408	3,463	.....	2,173
Richland township	254,229	112,114	142,115	5,775	403	1,643	1,782	.....	1,947
Rimersburg borough	41,354	23,075	18,279	983	50	348	180	.....	405
St. Petersburg borough	195,704	35,370	160,334	2,075	475	524	209	.....	867
Salem township	179,007	104,474	74,533	5,189	191	1,495	2,102	.....	1,401
Shippensville borough	35,846	15,839	20,007	991	56	244	326	.....	365
Sligo borough	55,119	30,344	24,775	873	69	449	(a)	.....	355
Strattanville borough	44,673	33,135	11,538	1,282	29	468	456	.....	329
Toby township	199,576	132,150	67,426	6,540	164	1,852	2,815	.....	1,709
Washington township	191,906	125,533	66,373	1,975	151	1,824	(b)	.....	(b)
West Millville borough	40,307	24,704	15,603	1,158	41	366	326	.....	425
Clearfield	10,586,466	8,460,667	2,125,799	276,984	4,913	68,976	114,110	.....	88,985
Becaria township	441,834	408,927	32,907	8,380	38	3,242	2,500	.....	2,600
Bell township	404,551	374,725	29,826	7,979	35	2,843	3,141	.....	1,960
Bigler township	291,963	233,061	58,902	8,624	145	1,879	4,300	.....	2,300
Bloom township	90,708	82,787	7,921	2,322	4	658	1,160	.....	500
Boggs township	153,557	140,802	12,755	4,260	13	1,106	1,907	.....	1,234
Bradford township	266,572	228,007	38,565	7,707	60	1,860	3,720	.....	2,067
Brady township	400,317	321,470	78,847	10,055	167	2,568	4,052	.....	3,268
Brisbin borough	70,042	62,088	7,954	8,831	18	558	6,867	.....	1,388
Burnside borough	73,366	44,384	28,982	1,381	73	374	105	.....	829
Burnside township	338,907	264,080	74,827	7,476	158	2,110	2,276	.....	2,932
Chester Hill borough	77,713	60,407	17,306	2,376	44	496	636	.....	1,200
Chest township	245,499	204,624	40,875	5,682	79	1,631	2,283	.....	1,689
Clearfield borough	1,037,043	457,250	579,793	15,083	1,710	3,558	5,483	.....	4,332
Coalport borough	68,321	61,207	7,114	2,721	12	534	777	.....	1,398
Cooper township	316,243	267,813	48,430	6,328	96	2,179	1,933	.....	2,120
Covington township	180,020	125,816	54,204	2,870	135	1,007	1,229	.....	499
Curwensville borough	379,146	251,272	127,874	9,049	360	1,948	4,148	.....	2,593
Decatur township	436,485	379,408	57,077	14,268	84	3,309	7,030	.....	3,845
Dubois borough	636,910	450,006	186,904	20,454	507	3,774	5,391	.....	10,782
Ferguson township	185,622	169,012	16,610	5,773	22	1,330	2,931	.....	1,490
Girard township	174,452	156,428	18,024	3,844	24	1,201	2,228	.....	391
Glen Hope borough	114,335	37,039	77,296	1,586	224	306	440	.....	616
Goshen township	101,322	93,396	7,926	3,288	3	729	1,533	.....	1,023
Graham township	118,651	96,166	22,485	2,650	41	802	1,012	.....	795
Greenwood township	153,603	136,598	17,005	2,902	29	1,059	653	.....	1,161
Gulich township	172,465	142,011	30,454	4,184	59	1,171	1,457	.....	1,497
Houtzdale borough	172,560	135,100	37,460	9,632	87	1,200	4,241	.....	4,104
Huston township	361,028	330,237	30,791	12,723	49	2,624	5,550	.....	4,500
Jordan township	194,116	172,859	21,257	4,051	25	2,118	96	.....	1,812
Karthaus township	166,473	153,748	12,725	4,622	7	1,215	2,000	.....	1,400
Knox township	168,643	151,694	16,949	3,565	22	1,194	1,700	.....	649
Lawrence township	383,777	361,126	22,651	13,400	8	2,841	6,493	.....	4,058
Lumber borough	64,342	37,680	26,662	1,004	70	310	220	.....	404
Mahaffey borough	50,641	41,770	8,871	1,703	15	369	791	.....	528
Morris township	296,156	275,475	20,681	8,866	17	2,355	4,042	.....	2,452
Newburg borough	38,397	35,046	3,351	1,033	3	289	541	.....	200
New Washington borough	90,676	46,841	43,835	1,044	127	356	139	.....	422
Oceola Mills borough	162,063	129,910	32,153	5,566	73	1,133	1,560	.....	2,800
Penn township	185,276	169,726	15,550	4,680	20	1,294	2,415	.....	951
Pennville borough	19,477	16,759	2,718	569	4	148	216	.....	201
Pike township	245,823	208,614	37,209	4,804	67	1,651	1,179	.....	1,907
Piney township (c)	41,782	41,782	.....	1,183	.....	292	767	.....	124
Sandy township	445,654	403,266	42,388	11,783	68	3,110	6,152	.....	2,453
Union township	134,582	118,163	16,419	2,453	24	940	914	.....	575
Wallaceton borough	20,321	17,976	2,345	475	3	151	107	.....	214
West Clearfield borough	66,207	52,069	14,138	1,647	39	428	295	.....	885
Woodward township	348,825	312,042	36,783	11,571	45	2,726	5,500	.....	3,300
Independent school districts	.....	.....	.....	537	.....	.....	.....	.....	537
Clinton	6,941,932	5,831,068	1,110,864	149,259	2,573	32,168	69,960	.....	44,558
Allison township	239,608	165,671	73,937	4,325	204	928	2,043	.....	1,150
Bald Eagle township	337,089	296,267	40,822	5,056	80	1,582	1,770	.....	1,624
Beech Creek borough	62,689	46,545	16,144	1,495	44	268	533	.....	650
Beech Creek township	212,189	187,816	24,373	3,587	39	1,018	1,453	.....	1,077

a No local tax levied. b No local or school tax levied. c This is an unseated township.

ASSESSED VALUATION OF PROPERTY TAXED AND AD VALOREM TAXATION, IN DETAIL: 1890—Continued.

COUNTIES AND MUNICIPALITIES.	ASSESSED VALUATION.			AD VALOREM TAXATION.					
	Total.	Real estate.	Personal property.	Total.	Levy, except for schools.			Levy for schools.	
					State.	County.	Municipal.	State.	County and minor division.
Clinton—Continued.									
Castanea township	$156,401	$145,456	$10,945	$2,163	$21	$765	$1,377	.....	(a)
Chapman township	203,956	186,306	17,650	2,460	40	998	562	.....	$860
Colebrook township	39,860	35,695	4,165	1,079	4	225	350	.....	500
Crawford township	143,561	132,555	11,006	1,875	9	720	501	.....	645
Dunstable township	172,463	136,319	36,144	2,774	84	738	1,241	.....	711
East Keating township	52,315	47,335	4,980	930	.....	276	442	.....	212
Gallagher township	60,091	55,403	4,688	1,415	.....	308	870	.....	237
Greene township	395,410	353,184	42,226	4,878	48	1,930	1,200	.....	1,700
Grugan township	65,129	57,929	7,200	1,836	5	327	654	.....	850
Lamar township	537,351	472,016	65,335	9,918	119	2,546	5,000	.....	2,253
Leidy township	144,935	129,543	15,392	6,276	9	730	987	.....	4,550
Lock Haven city	1,933,364	1,443,440	489,924	52,602	1,403	8,000	31,999	.....	11,200
Loganton borough	97,743	69,036	28,707	823	72	394	(a)	.....	357
Logan township	195,070	147,185	47,885	3,528	95	857	1,476	.....	1,100
Mill Hall borough	58,636	55,480	3,156	1,563	4	318	501	.....	740
Noyes township	157,274	143,041	14,233	3,127	12	815	1,600	.....	700
Pine Creek township	407,653	369,612	38,041	6,338	56	1,982	2,700	.....	1,600
Porter township	444,960	399,130	45,830	6,915	75	2,136	3,449	.....	1,255
Renovo borough	433,995	398,107	35,888	17,331	99	2,347	6,480	.....	8,405
South Renovo borough	27,925	27,820	105	354	.....	150	90	.....	114
Wayne township	129,112	120,107	9,005	2,799	16	653	1,216	.....	914
West Keating township	49,983	46,613	3,370	613	.....	258	186	.....	169
Woodward township	183,170	163,457	19,713	3,199	35	899	1,280	.....	985
Columbia	12,101,706	10,103,211	1,998,495	152,046	4,545	27,234	60,373	.....	59,894
Beaver township	282,342	255,280	27,062	3,385	41	719	1,321	.....	1,304
Benton township	356,132	308,252	47,880	5,285	58	918	2,197	.....	2,112
Berwick borough	843,141	667,815	175,326	14,089	505	1,973	4,922	.....	6,689
Bloom township (b)	1,942,769	1,508,822	433,947	24,525	1,217	4,296	9,377	.....	9,635
Briar Creek township	466,058	410,004	56,054	4,844	116	1,124	1,709	.....	1,895
Catawissa township	729,970	581,485	148,485	9,441	402	168	3,661	.....	5,210
Center township	679,937	629,192	50,745	5,528	73	1,692	2,012	.....	1,751
Centralia borough	461,225	339,640	121,585	8,284	346	1,089	2,843	.....	4,006
Conyngham township	589,451	574,407	15,044	13,649	21	1,615	8,113	.....	3,900
Fishing Creek township	478,142	410,077	68,065	6,026	105	1,161	2,323	.....	2,437
Franklin township	223,901	199,495	24,406	2,165	32	552	773	.....	808
Greenwood township	572,953	443,060	129,893	5,381	283	1,289	1,903	.....	1,906
Hemlock township	410,451	368,100	42,351	2,575	69	1,003	401	.....	1,102
Jackson township	119,414	101,549	17,865	2,390	17	298	1,095	.....	980
Locust township	631,951	538,842	93,109	8,495	182	1,494	3,882	.....	2,937
Madison township	463,986	393,009	70,977	3,414	120	1,098	659	.....	1,537
Main township	263,507	213,684	49,823	3,118	99	609	1,214	.....	1,196
Mifflin township	429,818	377,995	51,823	3,287	90	1,054	253	.....	1,890
Montour township	336,321	299,225	37,096	3,459	74	812	1,348	.....	1,225
Mount Pleasant township	268,241	218,965	49,276	2,983	82	623	1,373	.....	905
Orange township	416,055	332,640	83,415	4,192	195	943	1,567	.....	1,487
Pine township	165,006	140,706	24,300	3,780	26	406	2,006	.....	1,342
Roaring Creek township	199,547	147,084	52,463	2,215	126	412	1,151	.....	526
Scott township	600,270	498,364	101,906	5,762	237	1,431	2,670	.....	1,424
Sugarloaf township	171,118	145,519	25,599	3,774	29	455	1,600	.....	1,690
Crawford	20,543,636	16,419,202	4,124,434	392,031	10,098	121,165	129,285	.....	131,483
Athens township	291,239	256,516	34,723	4,652	46	1,933	826	.....	1,847
Beaver township	423,408	378,791	44,617	5,207	65	2,817	605	.....	1,720
Bloomfield township	434,596	378,596	56,000	6,944	86	2,866	2,242	.....	1,750
Blooming Valley borough	53,212	42,696	10,516	869	24	321	276	.....	248
Cambridge borough	209,153	147,087	62,066	4,549	171	1,103	1,139	.....	2,136
Cambridge township	357,447	290,040	67,407	4,476	149	2,156	1,239	.....	932
Centerville borough	114,475	42,810	71,665	1,173	204	337	193	.....	439
Cochranton borough	161,265	129,080	32,185	3,555	87	960	792	.....	1,716
Conneaut township	652,669	551,167	101,502	9,523	220	4,059	3,034	.....	2,210
Conneautville borough	272,783	169,790	102,993	4,504	297	1,262	981	.....	1,964
Cussewago township	564,049	472,512	91,537	11,495	184	3,521	1,010	.....	6,780
East Fairfield township	238,144	189,483	48,661	3,401	118	1,394	514	.....	1,375
East Fallowfield township	397,932	329,875	68,057	6,221	151	2,436	2,259	.....	1,375
Evansburg borough	70,176	57,545	12,631	1,274	29	439	356	.....	450
Fairfield township	278,377	223,415	54,962	3,423	120	1,669	352	.....	1,282
Geneva borough	50,098	30,451	19,647	791	54	227	210	.....	300
Greenwood township	514,567	418,769	95,798	8,399	218	3,093	3,535	.....	1,553
Hartstown borough	32,015	24,804	7,211	495	18	190	120	.....	167
Hayfield township	583,236	495,324	87,912	6,164	194	3,634	1,038	.....	1,298
Hydetown borough	65,408	47,446	17,962	1,417	46	364	518	.....	489
Linesville borough	183,071	120,930	62,141	2,578	175	895	526	.....	982
Mead township	757,423	650,849	106,574	12,190	231	4,784	4,100	.....	3,075
Meadville city	2,723,839	1,909,371	814,468	86,567	2,382	13,966	34,307	.....	35,912
North Shenango township	346,793	313,171	33,622	5,266	55	2,301	1,343	.....	1,567
Oil Creek township	340,428	284,898	55,530	6,735	112	2,123	2,200	.....	2,300
Pine township	123,132	107,564	15,568	1,434	32	787	166	.....	449
Randolph township	530,620	447,812	82,808	7,048	158	3,357	1,987	.....	1,516
Riceville borough	45,565	40,758	4,807	707	8	306	87	.....	306
Richmond township	417,874	361,531	56,343	5,594	89	2,720	785	.....	2,060

a No tax levied.

b Coextensive with Bloomsburg borough.

ASSESSED VALUATION OF PROPERTY TAXED AND AD VALOREM TAXATION, IN DETAIL: 1890—Continued.

COUNTIES AND MUNICIPALITIES.	ASSESSED VALUATION.			AD VALOREM TAXATION.					
	Total.	Real estate.	Personal property.	Total.	Levy, except for schools.			Levy for schools.	
					State.	County.	Municipal.	State.	County and minor division.
Crawford—Continued.									
Rockdale township	$399,609	$349,173	$50,436	$5,401	$74	$2,627	$953	.....	$1,747
Rome township	364,045	326,426	37,619	7,489	50	2,432	3,270	.....	1,737
Sadsbury township	350,343	320,536	29,807	4,235	46	2,346	670	.....	1,173
Saegerstown borough	225,904	136,449	89,455	3,583	258	1,003	723	.....	1,599
South Shenango township	458,416	408,102	50,314	5,927	100	2,977	1,318	.....	1,532
Spartansburg borough	144,988	115,020	29,968	2,882	81	852	1,218	.....	731
Sparta township	440,006	393,079	46,927	3,626	59	2,942	275	.....	350
Springboro borough	182,423	90,606	91,817	6,049	187	4,170	883	.....	809
Spring township	585,087	565,304	19,783	5,978	48	685	3,653	.....	1,592
Steuben township	251,553	224,408	27,145	2,921	34	1,684	361	.....	842
Summerhill township	383,938	344,168	39,770	6,026	69	2,527	2,166	.....	1,264
Summit township	461,406	397,446	63,960	6,682	138	2,910	1,411	.....	2,223
Titusville city	2,066,593	1,350,139	716,454	67,279	2,094	9,601	31,568	.....	24,016
Townville borough	70,824	58,079	12,745	1,115	28	443	193	.....	451
Troy township	278,587	240,276	38,311	6,297	56	1,820	2,861	.....	1,560
Union township	253,903	197,896	56,007	3,563	139	1,454	933	.....	1,037
Vallonia borough	61,444	57,150	4,294	1,466	12	420	424	.....	610
Venango borough	59,519	47,198	12,321	1,046	30	353	115	.....	548
Venango township	247,588	228,694	18,894	4,292	26	1,674	1,530	.....	1,062
Vernon township	608,484	506,131	102,353	6,965	246	3,709	758	.....	2,252
Wayne township	400,891	329,890	71,001	6,864	134	2,497	2,388	.....	1,845
West Fallowfield township	194,857	172,483	22,374	3,100	49	1,254	1,163	.....	634
West Shenango township	150,421	128,289	22,132	1,692	46	945	345	.....	356
Woodcock borough	83,004	26,060	56,944	656	162	199	90	.....	205
Woodcock township	586,809	493,119	93,690	9,091	209	3,621	3,276	.....	1,985
Independent school districts	.....	.....	.....	1,155	.....	.....	.....	.....	1,155
Cumberland	25,053,907	20,913,004	4,140,903	209,958	10,090	56,827	68,873	.....	74,168
Camp Hill borough	107,085	92,297	14,788	792	33	259	100	.....	400
Carlisle borough	2,886,138	2,060,570	825,568	38,409	2,409	5,855	15,234	.....	14,911
Cooke township	182,072	179,362	2,710	481	.....	481	(a)	.....	(a)
Dickinson township	1,226,602	1,059,327	167,275	8,893	372	2,821	2,500	.....	3,200
East Pennsboro township	999,220	879,629	119,591	9,092	262	2,435	2,051	.....	4,344
Frankford township	504,400	412,385	92,015	4,887	161	1,165	1,375	.....	2,186
Hampden township	932,686	792,875	139,811	5,838	325	2,091	2,236	.....	1,186
Hopewell township	338,209	303,903	34,306	3,004	48	822	1,278	.....	856
Lower Allen township	860,236	740,990	119,246	5,086	254	1,936	1,804	.....	1,042
Mechanicsburg borough	1,670,194	1,268,826	401,368	15,605	1,164	3,511	6,118	.....	4,812
Middlesex township	967,497	809,028	158,469	7,050	337	2,198	1,975	.....	2,540
Mifflin township	550,271	468,099	82,172	4,261	169	1,265	1,526	.....	1,301
Monroe township	1,537,266	1,378,423	158,843	10,215	330	3,624	3,652	.....	2,609
Mount Holly Springs borough	352,743	295,171	57,572	4,433	153	830	1,337	.....	2,113
Newburg borough	87,645	63,223	24,422	727	66	193	157	.....	311
New Cumberland borough	264,002	192,411	71,591	3,464	203	562	900	.....	1,799
Newton township	1,084,579	952,742	131,837	7,126	279	2,540	1,702	.....	2,605
Newville borough	487,194	320,440	166,754	6,039	482	933	1,485	.....	3,139
North Middleton township	641,248	565,046	76,202	5,262	128	1,528	2,172	.....	1,434
Penn township	923,141	839,388	83,753	7,717	151	2,252	2,447	.....	2,867
Shippensburg borough	675,283	487,985	187,298	11,174	548	1,392	5,194	.....	4,040
Shippensburg township	280,653	210,431	70,222	1,881	186	588	471	.....	636
Shiremanstown borough	166,954	117,380	49,574	1,431	143	330	480	.....	478
Silver Spring township	1,589,382	1,314,857	274,525	9,154	647	3,523	2,240	.....	2,744
Southampton township	1,136,532	1,035,692	100,840	6,732	190	2,742	1,500	.....	2,300
South Middleton township	1,868,768	1,651,197	217,571	12,659	436	4,423	3,500	.....	4,300
Upper Allen township	1,041,160	919,318	121,842	6,761	253	2,448	1,689	.....	2,371
West Pennsboro township	1,692,747	1,502,009	190,738	11,641	361	4,030	3,750	.....	3,500
Independent school districts	.....	.....	.....	144	.....	.....	.....	.....	144
Dauphin	55,058,131	47,302,813	7,755,318	528,595	20,583	127,201	183,476	.....	197,335
Berrysburg borough	160,989	113,365	47,624	1,519	128	332	203	.....	856
Conewago township	768,408	649,345	119,063	4,229	271	1,720	838	.....	1,400
Dauphin borough	238,097	189,505	48,592	2,425	140	544	653	.....	1,088
Derry township	2,178,375	1,929,080	249,295	10,912	559	5,086	1,755	.....	3,512
East Hanover township	1,150,009	1,043,180	106,829	6,426	211	2,777	1,638	.....	1,800
Gratz borough	203,250	173,720	29,530	1,597	72	477	500	.....	548
Halifax borough	220,843	139,840	81,003	1,893	233	406	485	.....	769
Halifax township	861,214	775,565	85,649	6,145	158	2,064	1,447	.....	2,476
Harrisburg city	24,632,593	20,412,135	4,220,458	257,442	12,437	54,493	102,060	.....	88,452
Hummelstown borough	843,887	588,525	255,362	10,724	719	1,655	5,885	.....	2,465
Jackson township	606,008	532,025	73,983	4,516	138	1,458	1,200	.....	1,720
Jefferson township	171,524	153,065	18,459	2,088	33	417	1,238	.....	400
Londonderry township	1,137,845	1,028,405	109,440	8,937	227	2,774	2,757	.....	3,179
Lower Paxton township	1,440,982	1,275,540	165,442	7,542	309	3,411	1,704	.....	2,118
Lower Swatara township	1,547,355	1,419,355	128,000	10,546	257	3,745	2,614	.....	3,930
Lykens borough	575,484	458,877	116,607	8,902	327	1,328	3,189	.....	4,058
Lykens township	806,488	726,195	80,293	4,596	131	1,934	1,500	.....	1,031
Middle Paxton township	641,193	573,295	67,898	3,323	117	1,565	389	.....	1,252
Middletown borough	1,388,220	1,202,985	185,235	23,058	512	3,390	9,831	.....	9,325
Mifflin township	657,152	532,625	124,527	4,106	304	1,404	668	.....	1,730
Millersburg borough	592,066	491,275	100,791	6,384	285	1,383	1,682	.....	3,034
Reed township	188,165	177,650	10,515	1,264	3	486	160	.....	615
Rush township	239,796	237,761	2,035	4,161	.....	604	2,952	.....	605
South Hanover township	763,868	611,095	152,773	11,503	376	1,671	692	.....	8,764

a No tax levied; South Mountain Iron Company meets all expenses.

ASSESSED VALUATION OF PROPERTY TAXED AND AD VALOREM TAXATION, IN DETAIL: 1890—Continued.

COUNTIES AND MUNICIPALITIES.	ASSESSED VALUATION.			AD VALOREM TAXATION.					
	Total.	Real estate.	Personal property.	Total.	Levy, except for schools.			Levy for schools.	
					State.	County.	Municipal.	State.	County and minor division.
Dauphin—Continued.									
Steelton borough	$3,543,384	$3,426,085	$117,299	$43,243	$302	$9,320	$13,071	.....	$20,550
Susquehanna township	2,264,784	2,048,575	216,209	16,444	419	5,495	6,318	.....	4,212
Swatara township	1,948,181	1,666,410	281,771	14,703	716	4,438	4,418	.....	5,131
Uniontown borough	146,671	95,420	51,251	1,012	144	271	170	.....	427
Upper Paxton township	1,117,184	1,015,615	101,569	5,737	210	2,681	1,450	.....	1,396
Washington township	1,099,386	937,225	162,161	6,923	389	2,528	1,440	.....	2,566
Wayne township	293,695	263,712	29,983	2,014	44	713	526	.....	731
West Hanover township	726,073	641,430	84,643	4,685	133	1,740	1,631	.....	1,181
Wiconisco township	902,794	873,772	29,022	13,066	73	2,314	3,728	.....	6,951
Williamstown borough	474,230	397,590	76,640	7,602	193	1,181	1,979	.....	4,249
Williams township	527,938	502,571	25,367	8,928	13	1,396	2,705	.....	4,814
Delaware	48,596,168	38,949,829	9,646,339	600,880	26,637	145,526	245,375	.....	183,342
Aston township	999,829	847,624	152,205	11,967	409	3,215	4,500	.....	3,843
Bethel township	394,796	316,221	78,575	4,360	183	1,199	1,921	.....	1,057
Birmingham township	836,431	622,010	214,421	6,883	554	2,341	1,505	.....	2,483
Chester city	9,687,481	8,361,068	1,326,413	175,524	3,875	31,540	93,406	.....	46,703
Chester township	674,755	505,911	168,844	6,020	461	1,857	2,628	.....	1,074
Clifton Heights borough	800,390	762,815	37,575	12,561	75	2,902	5,104	.....	4,480
Concord township	1,294,811	1,042,169	252,642	10,767	589	3,952	3,387	.....	2,839
Darby borough	2,648,480	1,549,385	1,099,095	26,369	3,259	5,745	9,651	.....	7,714
Darby township	1,510,864	1,272,215	238,649	15,358	648	4,747	4,747	.....	5,216
Eddystone borough	383,080	379,235	3,845	8,471	.....	1,396	3,230	.....	3,845
Edgmont township	680,590	570,470	110,120	5,378	230	2,145	1,514	.....	1,489
Haverford township	1,931,741	1,594,195	337,546	17,494	880	5,857	5,842	.....	4,915
Lower Chichester township	1,091,438	1,006,803	84,635	12,477	214	3,764	3,828	.....	4,671
Marple township	1,154,931	795,549	359,382	8,661	946	2,995	3,038	.....	1,682
Media borough	3,394,222	2,008,924	1,385,298	27,049	4,114	7,372	5,712	.....	9,851
Middletown township	1,521,446	1,290,746	230,700	14,982	536	4,872	5,474	.....	4,100
Nether Providence township	1,335,836	1,108,079	227,757	17,147	618	4,068	9,000	.....	3,461
Newtown township	883,497	758,161	125,336	6,677	271	2,821	2,645	.....	940
Radnor township	3,380,384	2,419,172	961,212	36,084	2,713	8,945	12,766	.....	11,660
Ridley Park borough	832,832	797,832	35,000	11,238	92	2,888	4,124	.....	4,134
Ridley township	1,928,782	1,759,405	169,377	23,527	440	6,465	6,862	.....	9,760
Rutledge borough	181,700	181,525	175	3,470	.....	675	1,253	.....	1,542
South Chester borough	2,289,938	2,136,439	153,499	43,987	430	8,186	18,720	.....	16,651
Springfield township	1,918,799	1,447,510	471,289	15,883	1,307	5,377	4,050	.....	5,149
Thornbury township	1,024,089	689,658	334,431	7,193	913	2,594	2,226	.....	1,460
Tinicum township	261,552	248,077	13,475	5,132	26	900	1,400	.....	2,806
Upland borough	869,216	570,053	299,163	11,479	875	2,251	2,973	.....	5,380
Upper Chichester township	492,760	417,948	74,812	4,726	152	1,575	1,981	.....	1,018
Upper Darby township	3,363,696	2,749,081	614,615	40,015	1,632	10,138	17,428	.....	10,817
Upper Providence township	827,802	741,549	86,253	10,001	195	2,744	4,460	.....	2,602
Elk	3,552,831	3,093,513	459,318	139,040	1,123	33,443	57,426	.....	47,048
Benezette township	227,030	216,970	10,060	7,989	11	2,296	3,409	.....	2,273
Benzinger township	252,143	220,060	32,083	13,894	63	2,430	5,330	.....	6,071
Fox township	292,313	253,620	38,693	10,348	80	2,937	4,350	.....	2,981
Highland township	525,340	520,890	4,450	13,312	3	5,293	5,177	.....	2,839
Horton township	231,610	196,860	34,750	10,272	81	2,201	3,150	.....	4,810
Jay township	214,032	205,950	8,082	7,074	8	2,189	3,120	.....	1,757
Jones township	497,780	449,930	47,850	17,553	98	4,870	7,311	.....	5,274
Millstone township	107,209	104,913	2,296	4,053	2	1,074	1,038	.....	1,939
Ridgway borough	419,400	239,520	179,880	12,416	529	2,660	3,750	.....	5,477
Ridgway township	426,293	400,620	25,673	24,505	49	4,248	11,808	.....	8,400
St. Mary borough	138,255	121,160	17,095	7,486	33	1,820	3,238	.....	2,395
Spring Creek township	221,426	163,020	58,406	10,138	166	1,425	5,745	.....	2,802
Erie	44,400,794	34,850,184	9,550,610	605,115	25,151	74,069	301,929	.....	203,966
Albion borough	124,199	89,073	35,126	1,374	93	204	271	.....	806
Amity township	470,369	408,229	62,140	4,738	86	891	2,212	.....	1,549
Concord township	567,405	509,567	57,838	5,170	88	1,079	1,808	.....	2,195
Conneaut township	761,515	677,493	84,022	4,733	152	1,430	1,433	.....	1,718
Corry city	1,463,780	1,230,597	233,183	40,366	638	2,683	22,000	.....	15,015
Edinboro borough	292,585	224,469	68,116	2,067	188	495	8	.....	1,376
Elgin borough	62,828	48,701	14,127	596	32	105	298	.....	251
Elk Creek township	650,387	576,724	73,663	5,126	102	1,224	1,700	.....	2,100
Erie city	18,837,377	13,423,602	5,413,775	388,026	15,982	28,245	224,604	.....	119,195
Fairview borough	234,622	161,044	73,578	1,247	205	348	125	.....	569
Fairview township	1,171,743	1,063,390	108,353	3,202	205	2,226	202	.....	569
Franklin township	495,840	423,370	72,470	3,575	126	911	915	.....	1,623
Girard borough	375,110	255,604	119,506	2,927	341	550	620	.....	1,416
Girard township	1,753,546	1,392,453	361,093	11,241	956	2,908	2,909	.....	4,468
Greene township	748,324	650,828	97,496	7,630	154	1,405	3,624	.....	2,447
Greenfield township	570,931	465,740	105,191	4,716	211	1,009	1,695	.....	1,801
Harborcreek township	1,472,543	1,264,301	208,242	8,423	479	2,648	2,648	.....	2,648
Leboeuf township	692,031	596,357	95,674	4,944	145	1,297	1,592	.....	1,910
Lockport borough	63,951	41,072	22,879	580	53	99	119	.....	309
McKean township	936,564	706,968	229,596	7,190	523	1,536	3,080	.....	2,051
Middleboro borough	71,481	51,167	20,314	689	52	119	60	.....	458
Mill Creek township	2,956,168	2,653,715	302,453	19,150	558	5,573	7,233	.....	5,786
Mill Village borough	135,912	85,621	50,291	1,287	137	191	439	.....	520
Northeast borough	843,997	562,112	281,885	8,851	809	1,222	3,100	.....	3,720

ASSESSED VALUATION OF PROPERTY TAXED AND AD VALOREM TAXATION, IN DETAIL: 1890—Continued.

COUNTIES AND MUNICIPALITIES.	ASSESSED VALUATION.			AD VALOREM TAXATION.					
					Levy, except for schools.			Levy for schools.	
	Total.	Real estate.	Personal property.	Total.	State.	County.	Municipal.	State.	County and minor division.
Erie—Continued.									
Northeast township	$1,778,499	$1,563,973	$214,526	$10,868	$460	$3,274	$3,274	.....	$3,860
Springfield township (a)	1,187,992	1,005,997	181,995	7,861	410	2,124	2,278	.....	3,049
Summit township	493,138	417,852	75,286	3,954	116	913	1,125	.....	1,800
Union borough	658,088	440,066	218,022	11,750	620	1,012	5,059	.....	5,059
Union township	613,792	556,242	57,550	4,388	56	1,199	598	.....	2,535
Venango township	724,461	640,323	84,138	6,021	108	1,389	2,112	.....	2,412
Washington township	970,597	848,121	122,476	6,397	184	1,833	916	.....	3,464
Waterford borough	421,004	253,345	167,659	2,885	481	561	845	.....	998
Waterford township	1,017,181	904,676	112,505	5,573	148	1,942	971	.....	2,512
Wattsburg borough	114,745	77,819	36,926	1,391	96	189	142	.....	964
Wayne township	668,089	579,573	88,516	5,124	157	1,235	2,004	.....	1,728
Independent school districts	.....	.....	.....	1,055	.....	.....	.....	.....	1,055
Fayette	27,827,716	23,315,821	4,511,895	402,322	11,982	128,775	141,879	.....	119,686
Bellevernon borough	206,495	177,822	28,673	4,330	81	1,076	747	.....	2,426
Bridgeport borough	311,699	233,644	78,055	5,047	223	1,394	1,091	.....	2,339
Brownsville borough	690,717	502,626	188,091	8,682	550	2,810	2,588	.....	2,734
Brownsville township	92,697	90,706	1,991	782	2	486	76	.....	218
Bullskin township	823,770	748,015	75,755	15,533	125	4,227	6,742	.....	4,439
Connellsville borough	1,325,779	1,102,125	223,654	31,506	644	6,324	12,269	.....	12,269
Connellsville township	452,101	431,659	20,442	10,289	26	2,401	5,200	.....	2,662
Dawson borough	221,206	114,899	106,307	3,971	308	730	1,136	.....	1,797
Dunbar borough	227,633	191,222	36,411	4,534	90	1,176	1,118	.....	2,150
Dunbar township	3,027,693	2,826,973	200,720	42,188	422	15,469	12,375	.....	13,922
Fairchance borough	184,212	135,634	48,578	2,333	133	829	546	.....	825
Fayette borough	226,574	173,892	52,682	4,352	147	1,041	968	.....	2,196
Franklin township	1,085,568	926,898	158,670	13,243	380	4,947	3,958	.....	3,958
George township	1,913,105	1,388,057	525,048	24,086	1,456	7,486	10,015	.....	5,129
German township	1,274,162	1,139,727	134,435	11,843	279	6,083	1,890	.....	3,591
Henry Clay township	184,364	154,571	29,793	2,944	42	942	955	.....	1,005
Jefferson township	971,652	880,046	91,606	10,265	216	4,647	2,876	.....	2,526
Lower Tyrone township	400,721	358,044	42,677	6,797	68	2,048	2,400	.....	2,281
Luzerne township	1,380,996	1,190,868	190,128	12,745	477	6,320	3,569	.....	2,379
Masontown borough	97,063	75,615	21,448	1,530	54	478	233	.....	765
Menallen township	799,799	704,500	95,299	7,129	203	3,826	2,100	.....	1,000
New Haven borough	431,029	316,729	114,300	9,056	331	1,794	3,638	.....	3,293
Nicholson township	846,587	732,148	114,439	6,924	257	3,938	1,600	.....	1,129
North Union township	2,341,814	1,916,238	425,576	24,782	1,163	10,176	7,976	.....	5,467
Perry township	703,156	608,650	94,506	6,598	215	3,321	1,362	.....	1,700
Redstone township	829,193	775,492	53,701	7,885	107	4,064	2,028	.....	1,686
Saltlick township	178,841	142,173	36,668	5,025	61	869	1,743	.....	2,352
South Union township	1,226,265	1,106,944	119,321	17,267	277	6,068	6,068	.....	4,854
Springfield township	256,650	213,161	43,489	6,219	75	1,276	2,071	.....	2,797
Springhill township	738,850	642,536	96,314	9,067	216	3,524	2,948	.....	2,379
Stewart township	219,457	192,153	27,304	5,607	29	1,176	2,360	.....	2,042
Uniontown borough	2,588,461	1,659,278	929,183	49,205	2,750	9,563	24,461	.....	12,431
Upper Tyrone township	763,125	736,341	26,784	15,689	430	4,239	5,934	.....	5,086
Washington township	512,753	471,052	41,701	7,970	82	2,549	4,466	.....	873
Wharton township	293,529	255,383	38,146	6,899	63	1,478	2,372	.....	2,986
Forest	1,852,109	1,584,971	267,138	60,735	580	17,505	18,960	.....	23,690
Barnett township	135,910	117,367	18,543	6,448	25	1,371	1,916	.....	3,136
Green township	225,192	146,752	78,440	7,041	214	1,615	2,906	.....	2,306
Harmony township	203,211	171,539	31,672	5,793	61	1,912	1,910	.....	1,910
Hickory township	141,403	117,972	23,431	3,305	42	1,361	412	.....	1,490
Howe township	310,453	302,023	8,430	10,420	1	3,216	2,947	.....	4,253
Jenks township	303,368	278,618	24,750	11,433	52	3,082	3,074	.....	5,225
Kingsley township	233,171	219,140	14,031	6,804	15	2,349	2,760	.....	1,680
Tionesta borough	148,010	91,576	56,434	4,207	160	1,084	763	.....	2,200
Tionesta township	151,391	139,984	11,407	5,284	7	1,515	2,272	.....	1,490
Franklin	21,105,506	16,433,982	4,671,524	224,690	11,950	70,116	59,580	.....	83,044
Antrim township	2,324,431	1,913,616	410,815	16,697	928	8,150	2,493	.....	5,126
Chambersburg borough	2,932,861	1,829,158	1,103,703	44,841	3,249	7,820	17,503	.....	16,269
Fannett township	633,488	516,081	117,407	7,240	237	2,275	2,228	.....	2,500
Greencastle borough	470,955	290,469	180,486	5,363	530	1,242	1,694	.....	1,897
Greene township	1,535,686	1,303,187	232,499	14,662	533	5,529	2,100	.....	6,500
Guilford township	2,181,409	1,734,362	447,047	17,928	1,142	7,290	3,627	.....	5,869
Hamilton township	663,842	538,247	125,595	6,990	301	2,289	1,700	.....	2,700
Letterkenny township	1,061,333	738,582	322,751	9,969	818	3,187	3,101	.....	2,863
Lurgan township	417,323	332,888	84,435	4,694	187	1,444	1,611	.....	1,452
Metal township	355,819	280,466	75,353	4,606	169	1,234	1,401	.....	1,802
Montgomery township (b)	1,779,575	1,436,967	342,608	14,950	851	6,092	2,871	.....	5,136
Peters township	1,378,433	1,079,332	299,101	12,271	771	4,569	2,500	.....	4,431
Quincy township	1,115,403	946,721	168,682	11,865	391	4,032	2,948	.....	4,494
St. Thomas township	959,915	801,047	158,868	9,346	316	3,480	1,950	.....	3,600
Southampton township (c)	923,194	813,985	109,209	8,149	228	3,436	1,739	.....	2,746
Warren township	94,860	68,669	26,191	1,523	53	320	264	.....	886
Washington township	1,309,227	1,083,876	225,351	14,901	549	4,571	4,710	.....	5,071
Waynesboro borough	967,752	726,329	241,423	18,695	697	3,156	5,140	.....	9,702
Fulton	1,152,084	836,396	315,688	29,627	717	9,353	9,575	.....	9,982
Ayr township	217,977	171,246	46,731	5,901	113	1,828	2,300	.....	1,660
Belfast township	62,541	44,075	18,466	1,772	33	530	754	.....	455
Bethel township	124,844	91,867	32,977	2,872	70	1,031	980	.....	791
Brush Creek township	86,870	53,015	33,855	2,122	86	592	593	.....	851

a Includes East Springfield borough. b Includes Mercersburg borough. c Includes Orrstown borough.

ASSESSED VALUATION OF PROPERTY TAXED AND AD VALOREM TAXATION, IN DETAIL: 1890—Continued.

COUNTIES AND MUNICIPALITIES.	ASSESSED VALUATION.			AD VALOREM TAXATION.					
					Levy, except for schools.			Levy for schools.	
	Total.	Real estate.	Personal property.	Total.	State.	County.	Municipal.	State.	County and minor division.
Fulton—Continued.									
Dublin township	$103,004	$80,774	$22,230	$2,853	$48	$901	$729	.....	$1,175
Licking Creek township	76,883	57,241	19,642	2,189	35	662	766	.....	726
McConnellsburg borough	93,881	38,676	55,205	1,692	160	445	184	.....	903
Taylor township	109,375	87,313	22,062	2,935	39	986	975	.....	935
Thompson township	65,686	44,937	20,749	1,734	44	520	490	.....	680
Tod township	95,878	74,017	21,861	1,919	50	803	629	.....	437
Union township	44,179	37,332	6,847	1,431	6	434	554	.....	437
Wells township	70,966	55,903	15,063	2,207	33	621	621	.....	932
Greene	15,746,029	13,684,082	2,061,947	166,855	4,508	57,797	56,999	.....	47,551
Aleppo township	509,190	439,458	69,732	9,691	122	1,909	5,200	.....	2,460
Carmichael borough	214,759	120,090	94,669	1,483	273	525	195	.....	490
Center township	1,179,575	1,044,691	134,884	12,711	277	4,390	4,384	.....	3,660
Cumberland township	1,230,926	1,121,576	109,350	9,318	227	4,682	1,914	.....	2,495
Dunkard township	725,376	642,819	82,557	7,235	164	2,725	2,996	.....	1,350
Franklin township	1,237,288	1,099,158	138,130	13,601	283	4,618	6,500	.....	2,200
Gilmore township	516,750	449,630	67,120	5,684	119	1,932	1,650	.....	1,983
Greene township	578,286	516,059	62,227	4,734	140	2,149	1,500	.....	945
Greensboro borough	127,469	89,440	38,029	1,352	104	398	250	.....	600
Jackson township	608,018	530,959	77,059	6,094	154	2,240	2,000	.....	1,700
Jefferson borough	113,786	83,245	30,541	1,054	78	372	196	.....	408
Jefferson township	630,835	559,006	71,829	4,626	152	2,352	875	.....	1,247
Monongahela township	564,299	512,428	51,871	5,050	115	2,135	1,550	.....	1,250
Morgan township	809,268	698,234	111,034	6,678	259	2,918	2,150	.....	1,351
Morris township	808,703	736,140	72,563	9,044	109	3,132	2,332	.....	3,471
Perry township	696,234	604,174	92,060	7,755	201	2,554	3,000	.....	2,000
Richhill township	1,391,625	1,257,943	133,682	13,223	241	5,271	3,789	.....	3,922
Springhill township	443,181	376,702	66,479	6,031	120	1,644	2,047	.....	2,220
Washington township	720,713	644,948	75,765	5,441	155	2,705	1,353	.....	1,228
Waynesburg borough	1,086,037	796,800	289,237	17,625	829	3,402	7,415	.....	5,979
Wayne township	800,692	714,981	85,711	10,911	138	3,043	3,400	.....	4,330
Whiteley township	753,019	645,601	107,418	6,761	248	2,701	2,303	.....	1,509
Independent school districts	.....	.....	.....	753	.....	.....	.....	.....	753
Huntingdon	7,073,704	5,038,327	2,035,377	164,719	5,281	56,062	44,230	.....	59,146
Alexandria borough	103,488	44,174	59,314	1,495	172	517	260	.....	546
Barree township	122,453	109,077	13,376	3,120	21	1,194	832	.....	1,073
Brady township	201,176	167,330	33,846	4,507	80	1,818	1,635	.....	974
Broadtop borough	34,721	24,511	10,210	1,055	28	277	250	.....	500
Carbon township	179,845	165,698	14,147	5,768	28	1,807	1,600	.....	2,333
Cass township	89,362	69,071	20,291	3,335	34	801	800	.....	1,700
Cassville borough	30,285	16,072	14,213	510	40	190	20	.....	260
Clay township	85,451	68,813	16,638	2,687	21	819	803	.....	1,044
Coalmont borough	17,159	13,500	3,659	466	9	160	80	.....	217
Cromwell township	117,515	99,650	17,865	3,436	19	1,173	1,122	.....	1,122
Dublin township	88,821	70,260	18,561	2,906	29	847	1,006	.....	1,025
Dudley borough	20,116	12,814	7,302	598	19	166	170	.....	243
Franklin township	427,897	319,238	108,659	7,480	280	3,425	1,325	.....	2,450
Henderson township	79,195	58,220	20,975	2,605	41	681	672	.....	1,301
Hopewell township	77,186	53,694	23,492	2,010	58	611	533	.....	808
Huntingdon borough	1,541,782	859,120	682,662	34,732	2,011	9,499	10,643	.....	12,579
Jackson township	305,241	218,165	87,076	6,964	232	2,410	1,921	.....	2,401
Juniata township	54,602	36,282	18,320	1,895	40	423	888	.....	544
Lincoln township	104,336	74,266	30,070	2,923	63	859	1,013	.....	968
Logan township	270,294	222,555	47,739	5,099	120	2,394	900	.....	1,685
Mapleton borough	89,723	66,869	22,854	2,233	65	758	567	.....	843
Marklesburg borough	43,192	29,849	13,343	1,229	35	344	262	.....	588
Miller township	83,515	72,435	11,080	1,945	18	789	379	.....	759
Morris township	250,339	171,921	78,418	4,472	217	1,850	1,295	.....	1,110
Mount Union borough	175,855	98,315	77,540	2,917	227	1,089	379	.....	1,222
Oneida township	80,460	59,141	21,319	1,877	46	672	667	.....	492
Orbisonia borough	118,529	89,294	29,235	3,149	80	1,026	608	.....	1,435
Penn township	194,762	134,490	60,272	4,634	148	1,524	1,500	.....	1,462
Porter township	290,624	243,994	46,630	5,373	102	2,621	1,200	.....	1,450
Rock Hill borough	100,156	90,262	9,894	2,994	24	993	496	.....	1,481
Saltillo borough	55,493	27,925	27,568	1,558	79	329	150	.....	1,000
Shade Gap borough	10,127	8,295	1,832	360	5	103	55	.....	197
Shirleysburg borough	58,869	34,384	24,485	973	69	392	78	.....	434
Shirley township	264,898	200,979	63,919	6,808	138	2,281	2,137	.....	2,252
Smithfield township	49,640	40,204	9,436	1,267	24	443	400	.....	400
Springfield township	72,337	53,707	18,630	2,098	35	640	577	.....	846
Tell township	91,245	67,443	23,802	3,518	41	819	1,596	.....	1,062
Three Springs borough	25,386	20,380	5,006	536	12	240	117	.....	167
Tod township	150,405	111,208	39,197	4,062	86	1,253	1,028	.....	1,695
Union township	85,191	64,981	20,210	2,338	38	766	679	.....	855
Walker township	159,667	128,258	31,409	3,579	70	1,409	1,000	.....	1,100
Warriorsmark township (a)	496,087	364,626	131,461	8,245	345	3,934	1,488	.....	2,478
West township (b)	176,279	156,857	19,422	4,873	32	1,716	1,099	.....	2,026
Indiana	10,414,153	8,218,897	2,195,256	194,244	5,223	44,963	79,490	.....	64,568
Armagh borough	80,762	13,895	66,867	730	196	94	179	.....	261
Armstrong township	407,677	353,344	54,333	6,936	90	1,916	2,693	.....	2,237
Banks township	198,674	175,664	23,010	6,030	34	1,007	2,772	.....	2,217
Blacklick township	360,093	291,626	68,467	6,832	147	1,586	2,515	.....	2,584

a Includes Birmingham borough.

b Includes Petersburg borough.

ASSESSED VALUATION OF PROPERTY TAXED AND AD VALOREM TAXATION, IN DETAIL: 1890—Continued.

COUNTIES AND MUNICIPALITIES.	ASSESSED VALUATION.			AD VALOREM TAXATION.					
	Total.	Real estate.	Personal property.	Total.	Levy, except for schools.			Levy for schools.	
					State.	County.	Municipal.	State.	County and minor division.
Indiana—Continued.									
Blairsville borough	$506,691	$388,292	$118,399	$9,641	$343	$2,113	$2,959	.....	$4,226
Brush Valley township	240,434	212,732	27,702	4,185	41	1,165	1,353	.....	1,626
Buffington township	105,576	89,445	16,131	2,554	18	505	1,238	.....	793
Burrell township	527,132	451,764	75,368	8,552	178	2,449	2,167	.....	3,758
Canoe township	201,195	158,741	42,454	3,468	83	890	1,237	.....	1,258
Center township	444,092	394,994	49,098	8,249	95	2,112	3,942	.....	2,100
Cherryhill township	355,295	277,357	77,938	7,787	180	1,526	3,958	.....	2,123
Cherrytree borough	55,886	34,409	21,477	1,005	61	192	209	.....	543
Conemaugh township	424,144	345,274	78,870	6,816	181	1,893	2,660	.....	2,082
East Mahoning township	320,864	272,407	48,457	6,287	88	1,482	3,034	.....	1,683
East Wheatfield township	203,862	180,979	22,883	4,663	32	987	2,215	.....	1,429
Grant township	177,128	135,489	41,639	4,455	88	775	2,194	.....	1,398
Green township	405,984	320,084	85,900	9,647	197	1,743	4,887	.....	2,820
Homer borough	88,209	63,966	24,243	2,136	67	362	907	.....	800
Indiana borough	910,512	544,753	365,759	13,431	1,072	2,943	4,708	.....	4,708
Jacksonville borough	22,323	15,162	7,161	361	18	88	70	.....	185
Marion borough	106,957	62,538	44,419	1,412	125	346	563	.....	378
Mechanicsburg borough	35,020	20,369	14,651	547	40	124	161	.....	222
Montgomery township	178,450	153,756	24,694	5,024	36	860	2,536	.....	1,592
North Mahoning township	284,204	212,961	71,243	5,380	164	1,184	2,416	.....	1,616
Pine township	146,614	131,488	15,126	4,044	20	726	2,003	.....	1,295
Rayne township	493,887	412,350	81,537	9,436	165	2,236	4,438	.....	2,597
Saltsburg borough	313,126	221,855	91,271	5,217	259	1,224	1,466	.....	2,268
Shelocta borough	23,505	16,567	6,938	434	18	96	91	.....	229
Smicksburg borough	30,106	25,293	4,813	734	10	141	354	.....	229
South Mahoning township	409,002	343,045	65,957	4,337	133	1,871	638	.....	1,695
Washington township	423,201	348,363	74,838	7,289	151	1,904	3,422	.....	1,812
West Indiana borough	412,385	281,725	130,660	8,638	380	1,538	3,840	.....	2,880
West Mahoning township	233,103	201,982	31,121	2,658	44	1,108	220	.....	1,286
West Wheatfield township	262,874	233,548	29,326	7,215	53	1,260	3,003	.....	2,899
White township	598,445	484,442	114,003	11,323	236	2,640	6,335	.....	2,112
Young township	426,741	348,238	78,503	6,791	180	1,877	2,107	.....	2,627
Jefferson	3,609,439	2,376,401	1,233,038	133,383	3,092	27,379	48,017	.....	54,895
Barnett township	27,438	23,842	3,596	1,450	.....	280	733	.....	437
Beaver township	62,449	47,116	15,333	3,085	32	529	1,165	.....	1,359
Bell township	89,120	61,645	27,475	2,780	71	677	1,152	.....	880
Big Run borough	43,851	27,013	16,838	1,776	47	321	352	.....	1,056
Brockwayville borough	52,092	27,324	24,768	1,629	71	353	365	.....	840
Brookville borough	418,009	214,569	203,440	11,399	597	2,311	3,241	.....	5,250
Clayville borough	92,717	47,163	45,554	2,449	132	552	552	.....	1,213
Clover township	107,612	42,115	65,497	2,836	183	477	1,406	.....	770
Corsica borough	45,866	17,161	28,705	872	79	212	134	.....	447
Eldred township	88,457	61,821	26,636	4,781	37	799	2,604	.....	1,341
Gaskill township	51,238	35,755	15,483	2,737	35	402	950	.....	1,350
Heath township	17,780	15,226	2,554	1,585	1	184	750	.....	650
Henderson township	93,410	59,672	33,738	2,011	79	694	356	.....	882
Knox township	91,253	71,735	19,518	6,549	31	846	1,672	.....	4,000
McCalmont township	103,559	65,541	38,018	4,721	95	738	1,616	.....	2,272
Oliver township	116,280	90,672	25,608	4,032	46	1,030	1,907	.....	1,049
Perry township	185,934	96,417	89,517	3,921	239	1,090	1,030	.....	1,562
Pinecreek township	106,443	84,071	22,372	3,376	43	962	1,219	.....	1,152
Polk township	78,566	71,449	7,117	2,919	9	766	766	.....	1,378
Porter township	44,307	32,111	12,196	2,026	24	372	780	.....	850
Punxsutawney borough	264,932	147,800	117,132	10,111	313	1,790	3,800	.....	4,208
Reynoldsville borough	118,641	81,349	37,292	7,876	104	999	3,097	.....	3,676
Ringgold township	82,625	58,591	24,034	2,508	55	653	700	.....	1,100
Rose township	141,186	87,147	54,039	3,940	138	1,001	999	.....	1,802
Snyder township	132,297	105,769	26,528	3,860	59	1,205	1,054	.....	1,542
Summerville borough	29,938	11,683	18,255	792	52	142	167	.....	431
Union township	68,086	47,456	20,630	2,030	43	542	759	.....	686
Warsaw township	148,756	126,548	22,208	2,804	39	1,385	600	.....	780
Washington township	199,036	129,518	69,518	7,507	167	1,575	3,150	.....	2,615
Winslow township	274,880	217,996	56,884	13,681	136	2,449	5,907	.....	5,189
Worthville borough	27,643	7,532	20,111	516	58	89	149	.....	220
Young township	205,038	162,594	42,444	10,824	77	1,954	4,885	.....	3,908
Juniata	3,092,111	2,480,106	612,005	66,231	1,474	21,208	23,366	.....	20,183
Beale township	148,138	122,909	25,229	3,986	53	1,062	1,615	.....	1,256
Delaware township	211,552	177,112	34,440	6,235	79	1,508	2,966	.....	1,682
Fayette township	349,328	279,463	69,865	5,452	170	2,382	1,176	.....	1,724
Fermanagh township	247,903	212,303	35,600	5,503	80	1,796	2,286	.....	1,341
Greenwood township	59,506	50,393	9,113	2,046	13	422	991	.....	620
Lack township	117,337	89,764	27,573	3,728	55	811	1,762	.....	1,100
Mifflintown borough	190,716	115,692	75,024	2,971	220	992	739	.....	1,020
Milford township	258,448	221,632	36,816	5,634	75	1,909	2,350	.....	1,300
Monroe township	157,111	113,948	43,163	3,010	107	990	1,126	.....	787
Patterson borough	102,158	91,816	10,342	2,187	27	765	426	.....	969
Port Royal borough	84,443	48,441	36,002	1,930	104	430	537	.....	859
Spruce Hill township	197,095	174,551	22,544	3,119	45	1,474	900	.....	700
Susquehanna township	112,673	77,553	35,120	2,545	90	669	1,007	.....	779
Thompsontown borough	44,095	30,898	13,797	1,084	38	281	325	.....	440
Turbett township	183,426	165,544	17,882	4,272	36	1,392	1,501	.....	1,343
Tuscarora township	180,788	129,145	51,643	4,927	122	1,140	1,463	.....	2,202
Walker township	446,794	378,942	67,852	7,602	160	3,185	2,196	.....	2,061

ASSESSED VALUATION OF PROPERTY TAXED AND AD VALOREM TAXATION, IN DETAIL: 1890—Continued.

COUNTIES AND MUNICIPALITIES.	ASSESSED VALUATION.			AD VALOREM TAXATION.					
					Levy, except for schools.			Levy for schools.	
	Total.	Real estate.	Personal property.	Total.	State.	County.	Municipal.	State.	County and minor division.
Lackawanna	$26,009,448	$20,691,336	$5,318,112	$744,500	$14,587	$116,666	$301,047	.....	$312,200
Archbald borough	459,709	420,669	39,040	16,964	96	2,412	5,756	.....	8,700
Benton township	256,075	197,470	58,605	3,638	122	1,110	775	.....	1.631
Blakely borough	395,809	303,283	92,526	8,023	259	1,770	2,017	.....	3,977
Carbondale city	1,259,759	926,450	333,309	47,647	959	5,688	24,000	.....	17,000
Carbondale township	175,857	163,110	12,747	4,805	23	952	1,910	.....	1,920
Clifton township	36,088	32,061	4,027	1,105	6	178	462	.....	459
Covington township	115,281	88.617	26,664	3,606	53	511	1,329	.....	1,713
Dickson borough	633,268	620.008	13,260	14,976	7	3,402	3,402	.....	8,165
Dunmore borough	1,241,348	986,175	255,173	30,084	723	5,646	5,501	.....	18,214
Dunning borough	44,780	24,069	20,711	1,275	57	156	307	.....	755
Fell township	491,536	448,195	43,341	7,531	99	2,355	2,759	.....	2,318
Glenburn borough	82,301	66,598	15,703	691	35	367	220	.....	369
Gouldsboro borough	10,254	6,457	3,797	236	[illegible]	47	74	.....	107
Greenfield township	180,776	153,770	27,006	4,558	50	838	2,364	.....	1,306
Jefferson township	124,233	107,188	17,045	3,136	28	598	1,590	.....	920
Jermyn borough	204,167	188,223	15,944	9,981	26	1,202	3,329	.....	5,424
Lackawanna township	1,219,609	1,135,401	84,208	42,139	128	6,419	13,351	.....	22,241
Laplume borough	51,650	34,165	17,485	551	46	193	57	.....	255
Lehigh township	26,196	22,632	3,564	826	6	131	350	.....	339
Madison township	170,312	137,378	32,934	5,408	59	813	2,214	.....	2,322
Mayville borough	140,987	135,467	5,520	6,076	3	882	2,855	.....	2,336
Newton township	279,922	218,739	61,183	4,651	137	1,199	1,667	.....	1,648
North Abington township	304,164	234,169	69,995	4,519	162	1,304	2,088	.....	965
Old Forge township	753,938	735,168	18,770	22,933	11	4,093	8,187	.....	10,642
Olyphant borough	423,701	402,328	21,373	13,741	40	2,387	3,578	.....	7,736
Ransom township	142,302	125,081	17,221	2,762	32	692	1,035	.....	1,003
Roaring Brook township	92,378	60,568	31,810	3,056	86	330	1,320	.....	1,320
Scott township	304,771	239,822	64,949	5,195	134	1,332	1,332	.....	2,397
Scranton city	15,758,237	11,926,911	3,831,326	455,821	11,035	66,489	201,538	.....	176,759
South Abington township	202.410	165,747	36,663	4,485	74	942	1,773	.....	1,696
Spring Brook township	106,774	93,416	13,358	2,058	18	547	547	.....	946
Waverly borough	66,629	43,524	23,105	1,196	65	245	394	.....	492
Winton borough	254,227	248,477	5,750	9,442	.....	1,436	2,966	.....	5,040
Independent school districts	.....	.....	.....	1,085	.....	.....	.....	.....	1,085
Lancaster	109,098,985	82,389,639	26,709,346	748,135	72,818	169,651	267,891	.....	237,775
Adamstown borough	259,266	158,368	100,898	2,582	290	325	842	.....	1,125
Bart township	694,718	536,171	158,547	5,580	382	1,135	2,030	.....	2,033
Brecknock township	712,501	551,180	161,321	5,653	383	1,170	2,300	.....	1,800
Caernarvon township	1,147,740	952,900	194,840	7,606	465	1,986	2,851	.....	2,304
Clay township	1,436,732	1,168,230	268,502	6,910	673	2,425	2,205	.....	1,607
Colerain township	1,005,595	853,856	151,739	6,079	288	1,819	1,740	.....	2,232
Columbia borough	3,315,404	2,682,345	633,059	43,095	1,856	5,393	16,892	.....	18,954
Conestoga township	1,339,130	985,239	353,891	7,713	943	2,050	2,050	.....	2,670
Conoy township	991,072	840,923	150,149	8,263	350	1,749	3,082	.....	3,082
Drumore township	918,093	688,702	229,391	9,394	585	1,446	4,520	.....	2,843
Earl township	3,424,631	2,343,031	1,081,600	19,810	3,039	4,823	5,200	.....	6,748
East Cocalico township	1,234,124	1,025,313	268,811	11,362	671	2,141	4,300	.....	4,250
East Donegal township	3,151,470	2,570,730	580,740	17,657	1,516	5,292	4,503	.....	6,346
East Drumore township	917,912	769,151	148,761	7,141	331	1,615	2,422	.....	2,773
East Earl township	2,138,715	1,613,357	525,358	14,771	1,415	3,334	5,007	.....	5,015
East Hempfield township	3,768,907	2,548,840	1,220,067	15,981	3,411	5,264	1,910	.....	5,396
East Lampeter township	3,151,761	2,182,839	968,922	14,695	2,665	4,527	3,171	.....	4,332
Eden township	585,953	514,101	71,852	4,982	152	1,070	1,895	.....	1,865
Elizabethtown borough	702,213	361,188	341,025	5,760	998	739	1,866	.....	2,157
Elizabeth township	729,787	638,294	91,493	4,446	209	1,320	1,500	.....	1,417
Ephrata township	3,539,040	2,594,476	944,564	18,881	2,617	5,334	5,280	.....	5,650
Fulton township	1,106,033	863,763	242.270	7,604	598	1,813	2,500	.....	2,693
Lancaster city	17,891,859	13,451,483	4,440,376	208,012	13,153	27,015	121,568	.....	46,276
Lancaster township	1,293,093	967,665	325,428	5,479	891	1,992	864	.....	1,732
Leacock township	2,795,521	1,996,133	799,388	9,644	2,145	4,161	2,338	.....	1,000
Lititz borough	917,871	518,510	399,361	5,928	1,172	1,054	981	.....	2,721
Little Britain township	1,033,134	822,811	210,323	6,489	496	1,735	2,558	.....	1,700
Manheim borough	933,390	691,458	241,932	9,097	691	1,406	3,500	.....	3,500
Manheim township	3,517,442	2,564,745	952,697	12,952	2,633	5,280	1,189	.....	3,850
Manor township	5,716,593	4,160,001	1,556,592	29,084	4,224	8,617	6,470	.....	9,773
Marietta borough	761,352	487,920	273,432	8,770	791	995	3,485	.....	3,499
Martic township	731,126	630,709	100,417	7,286	218	1,317	2,592	.....	3,159
Mount Joy borough	740.251	484,983	255,268	6,724	744	984	1,579	.....	3,417
Mount Joy township	2,011,997	1,607,747	404,250	8,860	1,052	3,323	1,495	.....	2,990
Paradise township	2,147,395	1,644,280	503,115	12,020	1,341	3,401	2,632	.....	4,646
Penn township	2,223,889	1,701,969	521,920	10,171	1,344	3,551	1,947	.....	3,329
Pequea township	1,964,933	1,360,172	604,761	10,579	1,695	2,800	3,005	.....	3,079
Providence township	985,438	875,768	109,670	6,733	232	1,816	2,393	.....	2,292
Rapho township	3,698,606	3,015,003	683,603	21,979	1,726	6,247	3,585	.....	10,421
Sadsbury township	1,338,372	881,464	456,908	11,003	1,251	1,843	4,579	.....	3,330
Salisbury township	3,336,131	2,635,237	700,894	21,364	1,816	5,461	4,787	.....	9,300
Strasburg borough	711,448	377,752	333,696	5,459	977	772	830	.....	2,880
Strasburg township	2,203,483	1,803,985	399,498	8,447	990	3,747	830	.....	2,880
Upper Leacock township	2,726,537	2,035,459	691,078	11.478	1,875	4,203	2,400	.....	3,000
Warwick township	2,613,157	2,032,385	580,772	12,992	1,549	4,194	2,201	.....	5,048
Washington borough	165,029	143,849	21,180	1,739	55	293	341	.....	1,050
West Cocalico township	1,539,708	1,208,143	331,565	8,188	868	2,501	3,000	.....	1,819

ASSESSED VALUATION OF PROPERTY TAXED AND AD VALOREM TAXATION, IN DETAIL: 1890—Continued.

COUNTIES AND MUNICIPALITIES.	ASSESSED VALUATION.			AD VALOREM TAXATION.					
	Total.	Real estate.	Personal property.	Total.	Levy, except for schools.			Levy for schools.	
					State.	County.	Municipal.	State.	County and minor division.
Lancaster—Continued.									
West Donegal township	$1,046,671	$896,426	$150,245	$5,439	$347	$1,862	$1,426	.....	$1,804
West Earl township	2,268,287	1,736,696	531,591	11,325	1,431	3,583	2,119	.....	4,192
West Hempfield township	2,924,809	2,366,729	558,080	14,849	1,472	4,868	3,641	.....	4,868
West Lampeter township	2,530,666	1,847,160	683,506	10,080	1,802	3,860	1,490	.....	2,928
Lawrence	16,102,305	13,716,949	2,385,356	190,881	5,867	44,469	72,786	.....	67,759
Big Beaver township	461,006	371,524	89,482	5,163	219	1,238	1,756	.....	1,950
Hickory township	490,051	418,341	71,710	4,249	167	1,342	1,735	.....	1,005
Little Beaver township	741,187	656,104	85,083	6,050	156	2,119	1,235	.....	2,540
Mahoning township	[illegible]4,566	773,898	70,668	5,885	122	2,499	587	.....	2,677
Neshannock township	528,041	477,733	50,308	5,506	90	1,534	2,070	.....	1,812
Newcastle city	4,703,830	3,756,322	947,508	76,424	2,748	12,333	33,528	.....	27,815
New Wilmington borough	294,666	180,391	114,275	3,096	326	599	868	.....	1,303
North Beaver township	1,520,172	1,321,754	198,418	13,618	424	4,205	4,918	.....	4,071
Perry township	319,705	275,550	44,155	3,351	93	888	1,466	.....	904
Plaingrove township	394,913	339,282	55,631	3,575	120	1,078	858	.....	1,519
Pulaski township	1,005,972	868,462	137,510	6,665	270	2,812	1,343	.....	2,240
Scott township	469,590	404,489	65,101	5,184	139	1,296	1,381	.....	2,368
Shenango township	677,048	610,270	66,778	8,365	131	1,945	2,973	.....	3,316
Slipperyrock township	713,518	636,756	76,762	7,669	166	2,017	3,106	.....	2,380
Taylor township	507,775	419,987	87,788	4,426	236	1,382	1,349	.....	1,459
Union township	410,947	374,047	36,900	5,067	61	1,254	1,967	.....	1,785
Wampum borough	127,468	114,305	13,163	2,174	31	395	645	.....	1,103
Washington township	396,846	359,812	37,034	3,861	74	1,128	1,804	.....	855
Wayne township	439,528	392,887	46,641	6,895	94	1,304	3,911	.....	1,586
West Newcastle borough	448,663	419,424	29,239	8,605	79	1,382	4,086	.....	3,058
Wilmington township	606,813	545,611	61,202	4,783	121	1,719	1,200	.....	1,743
Independent school districts	.....	.....	.....	270	.....	.....	.....	.....	270
Lebanon	33,961,559	29,392,136	4,569,423	238,471	11,921	61,620	72,141	.....	92,789
Bethel township	2,033,606	1,508,023	525,583	9,437	1,409	3,211	1,606	.....	3,211
Cold Spring township	78,040	76,480	1,560	157	.....	157	(a)	.....	(a)
Cornwall township	3,908,750	3,775,840	132,910	23,197	303	7,675	3,838	.....	11,381
East Hanover township	952,693	771,683	181,010	6,751	451	1,655	2,058	.....	2 587
Heidelberg township	1,538,290	1,310,445	227,845	9,647	538	2,809	3,600	.....	2,700
Jackson township	2,561,756	2,064,760	496,996	19,399	1,341	4,385	4,087	.....	9,586
Jonestown borough	291,686	218,278	73,408	1,171	212	469	245	.....	245
Lebanon city	8,746,580	7,727,155	1,019,425	73,247	2,959	16,066	30,123	.....	24,099
Londonderry township	1,846,874	1,396,035	450,839	9,682	1,160	3,022	2,000	.....	3,500
Millcreek township	1,548,428	1,313,727	234,701	12,606	553	2,816	5,639	.....	3,598
North Annville township	1,264,677	1,033,030	231,647	10,608	616	2,195	2,946	.....	4,851
North Cornwall township	1,136,231	1,037,850	98,381	6,715	213	2,168	2,168	.....	2,166
North Lebanon township	2,588,248	2,457,213	131,035	15,621	264	5,099	3,783	.....	6,475
South Annville township	1,666,680	1,353,260	313,420	10,221	796	2,875	2,880	.....	3,670
South Lebanon township	1,865,701	1,605,925	259,776	11,277	650	3,364	3,200	.....	4,063
Swatara township	752,833	683,765	69,068	5,102	158	1,429	1,415	.....	2,100
Union township	684,826	563,217	121,609	5,816	298	1,217	1,847	.....	2,454
West Lebanon township	495,660	495,450	210	4,232	.....	1,008	706	.....	2,518
Independent school districts	.....	.....	.....	3,585	.....	.....	.....	.....	3,585
Lehigh	37,221,949	30,214,063	7,007,886	393,406	18,638	84,015	118,202	.....	172,551
Allentown city	11,972,488	9,292,766	2,679,722	183,546	7,882	26,110	64,646	.....	84,908
Catasauqua borough	1,524,979	1,230,080	294,899	23,648	861	3,497	6,790	.....	12,500
Coopersburg borough	413,020	221,075	191,945	2,491	560	625	757	.....	549
Coplay borough	283,705	261,000	22,705	4,098	63	744	1,253	.....	2,038
Emaus borough	347,076	235,490	111,586	2,824	323	695	556	.....	1,250
Hanover township	1,209,181	996,794	212,387	8,529	544	2,733	2,000	.....	3,252
Heidelberg township	737,140	577,458	159,682	5,308	397	1,572	2,218	.....	1,121
Lower Macungie township	2,053,182	1,754,585	298,597	11,274	654	4,820	1,300	.....	4,500
Lower Milford township	1,147,183	900,010	247,173	7,630	591	2,439	2,400	.....	2,200
Lowhill township	396,997	334,757	62,240	4,295	136	914	925	.....	2,320
Lynn township	1,505,612	1,197,284	308,328	11,589	756	3,283	3,000	.....	4,550
Macungie borough	454,231	274,046	180,185	2,812	529	787	630	.....	866
North Whitehall township	1,468,653	1,216,157	252,496	13,135	607	3,347	3,305	.....	5,876
Salisbury township	2,069,728	1,783,908	285,820	15,423	696	4,898	3,672	.....	6,157
Slatington borough	730,011	592,093	137,918	10,834	389	1,795	2,804	.....	5,846
South Whitehall township	1,583,876	1,338,920	244,956	9,279	545	3,659	2,300	.....	2,775
Upper Macungie township	1,435,010	1,315,075	119,935	9,312	236	3,545	1,600	.....	3,931
Upper Milford township	1,175,597	927,314	248,283	9,318	612	2,553	3,315	.....	2,838
Upper Saucon township	1,922,184	1,564,405	357,779	11,879	819	4,310	3,500	.....	3,250
Washington township	972,144	784,508	187,636	8,463	458	2,225	3,082	.....	2,698
Weisenburg township	773,405	653,247	120,158	5,733	250	1,783	500	.....	3,200
West Bethlehem borough	814,119	739,775	74,344	12,447	211	2,110	4,306	.....	5,820
Whitehall township	2,232,428	2,023,316	209,112	15,627	519	5,571	3,343	.....	6,194
Independent school districts	.....	.....	.....	3,912	.....	.....	.....	.....	3,912
Luzerne	26,659,429	18,564,821	8,094,608	854,674	22,807	130,574	282,495	.....	418,798
Ashley borough	281,202	259,905	21,297	11,552	60	1,007	5,311	.....	5,174
Avoca borough	165,601	133,708	31,893	7,044	87	1,873	839	.....	4,245
Bear Creek township	79,462	58,135	21,327	1,938	57	389	649	.....	843
Black Creek township	223,596	176,952	46,644	5,254	110	1,341	723	.....	3,080
Buck township	4,601	3,821	780	116	.....	31	1	.....	84
Butler township	348,839	162,157	186,682	7,386	518	1,212	2,424	.....	3,232
Conyngham township	174,488	142,432	32,056	4,110	79	1,002	1,578	.....	1,451
Dallas borough	69,714	47,375	22,339	2,203	60	336	334	.....	1,473
Dallas township	141,890	106,563	35,327	3,167	83	712	1,186	.....	1,186

a No tax levied.

ASSESSED VALUATION OF PROPERTY TAXED AND AD VALOREM TAXATION, IN DETAIL: 1890—Continued.

COUNTIES AND MUNICIPALITIES.	ASSESSED VALUATION.			AD VALOREM TAXATION.					
	Total.	Real estate.	Personal property.	Total.	Levy, except for schools.			Levy for schools.	
					State.	County.	Municipal.	State.	County and minor division.
Luzerne—Continued.									
Denison township	$46,241	$40,620	$5,621	$3,649	$7	$316	$1,814	.....	$1,512
Dorranceton borough	236,811	223,113	13,698	5,877	33	1,397	2,028	.....	2,419
Dorrance township	75,661	60,254	15,407	1,175	29	416	30	.....	700
Edwardsville borough	158,734	145,010	13,724	7,307	37	1,185	908	.....	5,117
Exeter borough	235,518	204,519	30,999	5,932	77	1,314	2,499	.....	2,042
Exeter township	96,922	85,815	11,107	2,485	15	566	1,140	.....	764
Fairmount township	119,779	97,502	22,277	3,954	34	674	1,179	.....	2,067
Fairview township	62,205	55,441	6,764	3,116	16	419	700	.....	1,981
Forty Fort borough	266,974	155,735	111,239	6,170	324	1,046	800	.....	4,000
Foster township	389,268	342,026	47,242	28,545	99	2,832	13,523	.....	12,091
Franklin township	108,971	82,990	25,981	1,512	59	553	100	.....	800
Freeland borough	90,049	71,231	18,818	5,578	52	579	2,425	.....	2,522
Hanover township	1,175,365	1,091,201	84,164	19,873	231	6,754	6,754	.....	6,134
Hazleton borough	1,299,234	783,544	515,690	53,338	1,503	5,753	20,462	.....	25,620
Hazle township	1,345,963	898,657	447,306	60,418	1,261	6,826	22,753	.....	29,578
Hollenback township	109,058	79,238	29,820	2,940	74	540	898	.....	1,428
Hughestown borough	111,421	100,363	11,058	4,145	16	754	625	.....	2,750
Hunlock township	80,574	54,760	25,814	3,283	58	398	1,757	.....	1,070
Huntington township	216,747	174,056	42,691	7,820	84	1,202	4,246	.....	2,288
Jackson township	102,981	80,916	22,065	4,322	43	558	2,526	.....	1,195
Jeddo borough	17,133	13,643	3,490	720	5	126	109	.....	480
Jenkins township	236,189	210,752	25,437	9,636	55	1,485	1,518	.....	6,578
Kingston borough	547,284	239,117	308,167	11,195	908	1,693	1,386	.....	7,208
Kingston township	504,473	425,466	79,007	15,743	201	2,818	5,525	.....	7,199
Laflin borough	53,682	52,662	1,020	1,883	.....	340	388	.....	1,155
Lake township	112,863	92,116	20,747	3,764	40	637	1,744	.....	1,343
Laurel Run borough	89,065	85,660	3,405	2,447	2	581	508	.....	1,356
Lehman township	166,665	132,148	34,517	3,947	76	883	1,409	.....	1,579
Luzerne borough	143,483	115,586	27,897	6,546	73	899	1,517	.....	4,057
Marcy township	248,031	234,657	13,374	10,714	19	1,596	2,129	.....	6,970
Miners Mills borough	110,901	101,613	9,288	4,925	15	809	1,408	.....	2,693
Nanticoke borough	889,682	723,867	165,815	40,589	438	5,251	14,385	.....	20,515
Nescopeck township	197,416	139,918	57,498	5,301	153	976	2,324	.....	1,848
New Columbus borough	29,943	23,807	6,136	994	12	168	561	.....	253
Newport township	818,661	794,953	23,708	34,256	42	5,304	12,374	.....	16,536
Parsons borough	133,385	114,228	19,157	7,785	46	922	2,617	.....	4,200
Pittston borough	882,348	610,997	271,351	37,419	793	4,485	15,697	.....	16,444
Pittston township	219,703	208,518	11,185	13,194	11	1,516	5,704	.....	5,963
Plains township	755,795	663,462	92,333	42,919	235	4,454	23,383	.....	14,847
Plymouth borough	878,270	503,235	375,035	29,525	1,078	4,095	11,067	.....	13,285
Plymouth township	822,803	758,430	64,373	31,821	129	5,294	7,068	.....	19,330
Ross township	94,869	78,938	15,931	2,969	18	568	1,589	.....	794
Salem township	197,306	145,382	51,924	5,118	126	992	1,600	.....	2,400
Shickshinny borough	120,049	84,691	35,358	3,463	102	652	554	.....	2,155
Slocum township	37,106	28,965	8,141	1,457	16	207	791	.....	443
Sugarloaf township	328,562	259,632	68,930	8,983	168	1,794	4,021	.....	3,000
Sugarnotch borough	356,586	339,825	16,761	11,239	40	2,299	2,400	.....	6,500
Union township	86,491	52,307	34,184	2,117	82	385	479	.....	1,171
West Hazleton borough	42,304	40,004	2,300	2,482	6	303	859	.....	1,314
West Pittston borough	919,567	419,679	499,888	27,259	1,478	2,976	9,543	.....	13,262
Whitehaven borough	215,882	121,224	94,658	5,646	279	898	1,620	.....	2,849
Wilkesbarre city	7,586,938	4,137,518	3,449,420	170,787	10,178	28,600	40,429	.....	91,580
Wilkesbarre township	345,363	340,803	4,560	10,110	3	2,222	3,154	.....	4,731
Wright township	35,069	29,199	5,870	991	10	201	335	.....	445
Wyoming borough	555,041	290,915	264,126	10,622	776	1,932	1,609	.....	6,305
Yates borough	62,652	32,865	29,787	1,459	88	228	419	.....	724
Independent school districts	.....	.....	.....	440	.....	.....	.....	.....	440
Lycoming	21,218,074	17,313,604	3,904,470	471,993	10,036	76,893	230,251	.....	154,813
Anthony township	124,605	95,992	28,613	2,425	61	423	1,071	.....	870
Armstrong township	121,329	89,597	31,732	2,015	82	391	964	.....	578
Bastress township	31,484	23,482	8,002	793	15	111	493	.....	174
Brady township	110,025	85,754	24,271	1,292	54	381	381	.....	476
Brown township	52,910	40,510	12,400	1,509	21	229	572	.....	687
Cascade township	56,114	43,453	12,661	1,830	17	213	800	.....	800
Clinton township	438,485	323,399	115,086	4,142	304	1,423	1,430	.....	985
Cogan House township	149,255	134,354	14,901	3,844	9	624	2,115	.....	1,095
Cummings township	50,786	38,603	12,183	2,370	12	212	1,646	.....	500
Duboistown borough	114,989	110,670	4,319	2,867	5	520	1,040	.....	1,302
Eldred township	220,468	162,298	58,170	2,755	149	708	886	.....	1,012
Fairfield township	302,718	244,549	58,169	2,682	145	1,031	706	.....	800
Franklin township	142,433	109,912	32,521	3,180	51	544	1,600	.....	985
Gamble township	127,824	87,174	40,650	2,914	90	412	1,547	.....	865
Hepburn township	284,407	187,168	97,239	4,321	245	839	1,631	.....	1,606
Hughesville borough	296,128	259,631	36,497	5,214	97	1,167	750	.....	3,200
Jackson township	125,754	100,963	24,791	2,266	51	443	886	.....	886
Jersey Shore borough	705,228	440,693	264,535	12,344	763	2,007	5,102	.....	4,472
Jordan township	81,049	68,235	12,814	2,632	16	326	1,310	.....	980
Lewis township	218,615	189,435	29,180	7,296	55	896	4,683	.....	1,662
Limestone township	490,635	438,894	51,741	6,053	100	1,872	1,160	.....	2,921
Loyalsock township	701,978	618,053	83,925	10,987	159	2,742	2,200	.....	5,886
Lycoming township	149,260	122,153	27,107	2,560	57	541	800	.....	1,162
McHenry township	50,250	38,917	11,333	2,129	10	226	1,415	.....	478

ASSESSED VALUATION OF PROPERTY TAXED AND AD VALOREM TAXATION, IN DETAIL: 1890—Continued.

COUNTIES AND MUNICIPALITIES.	ASSESSED VALUATION.			AD VALOREM TAXATION.					
					Levy, except for schools.			Levy for schools.	
	Total.	Real estate.	Personal property.	Total.	State.	County.	Municipal.	State.	County and minor division.
Lycoming—Continued.									
McIntyre township	$135,637	$123,668	$11,969	$2,852	$17	$597	$1,194	.....	$1,044
McNett township	63,570	56,830	6,740	3,087	6	261	520	.....	2,300
Mifflin township	105,861	89,677	16,184	2,414	18	415	720	.....	1,261
Mill Creek township	95,955	79,903	16,052	1,493	28	358	500	.....	607
Montgomery borough	198,526	126,995	71,531	2,797	205	614	742	.....	1,236
Montoursville borough	557,910	407,895	150,015	9,227	415	1,802	4,157	.....	2,853
Moreland township	162,690	135,697	26,993	2,835	50	590	1,164	.....	1,031
Muncy borough	589,830	423,085	166,745	9,636	478	1,892	2,500	.....	4,766
Muncy Creek township	610,180	557,590	52,590	5,161	113	2,394	576	.....	2,078
Muncy township	402,916	369,694	33,222	3,983	55	1,572	1,378	.....	978
Nippenose township	249,253	205,246	44,007	2,566	113	887	885	.....	681
Old Lycoming township	189,450	140,989	48,461	2,721	112	640	1,366	.....	603
Penn township	157,823	124,187	33,636	2,911	61	578	1,168	.....	1,104
Piatt township	134,380	120,687	13,693	3,103	23	521	887	.....	1,672
Picture Rocks borough	94,055	71,582	22,473	1,751	57	351	268	.....	1,075
Pine township	111,595	91,230	20,365	4,340	14	485	2,550	.....	1,291
Plunkett Creek township	102,095	94,481	7,614	3,020	1	467	1,500	.....	1,052
Porter township	298,438	248,245	50,193	4,490	121	1,107	2,498	.....	764
Saladasburg borough	37,562	30,766	6,796	897	13	165	206	.....	513
Shrewsbury township	86,368	74,437	11,931	2,239	15	346	1,113	.....	765
South Williamsport borough	362,921	325,523	37,398	12,550	96	1,518	3,856	.....	7,080
Susquehanna township	125,050	115,410	9,640	1,054	7	513	290	.....	244
Upper Fairfield township	235,468	174,755	60,713	3,822	144	774	1,477	.....	1,427
Washington township	430,180	369,055	61,125	6,290	119	1,609	2,983	.....	1,579
Watson township	55,245	50,000	5,245	1,133	5	221	776	.....	131
Williamsport city	9,902,409	8,146,138	1,756,271	276,638	5,041	35,760	156,647	.....	79,190
Wolf township	337,203	300,156	37,047	3,860	76	1,269	1,358	.....	1,157
Woodward township	238,775	205,794	32,981	4,008	65	906	1,784	.....	1,253
Independent school districts	.....	.....	.....	695	.....	.....	.....	.....	695
McKean	8,423,363	6,523,625	1,899,738	257,116	5,251	42,767	106,381	.....	102,717
Annin township	132,418	106,316	26,102	4,317	56	705	1,881	.....	1,675
Bradford city	2,310,541	1,661,612	648,929	90,612	1,922	10,843	49,561	.....	28,286
Bradford township	465,060	427,648	37,412	13,334	81	2,801	4,724	.....	5,728
Ceres township	141,199	118,509	22,690	3,699	47	764	1,256	.....	1,632
Corydon township	206,008	198,947	7,061	7,100	8	1,249	2,082	.....	3,761
Eldred borough	111,277	89,239	22,038	4,439	59	633	950	.....	2,797
Eldred township	205,620	170,328	35,292	6,999	78	1,139	2,193	.....	3,589
Foster township	523,197	449,691	73,506	16,273	184	3,017	5,028	.....	8,044
Hamilton township	225,850	218,583	7,267	6,651	1	1,446	2,910	.....	2,294
Hamlin township	247,957	236,958	10,999	7,435	17	1,509	3,395	.....	2,514
Kane borough	132,797	111,680	21,117	5,051	58	832	823	.....	3,338
Keating township	555,053	499,442	55,611	14,929	115	3,263	7,884	.....	3,667
Kendall borough	82,004	54,277	27,727	3,259	64	507	756	.....	1,932
Lafayette township	391,701	383,363	8,338	15,410	8	2,432	6,485	.....	6,485
Liberty township	263,033	243,127	19,906	5,901	33	1,564	1,300	.....	3,004
Norwich township	309,620	296,837	12,783	7,397	21	1,872	3,745	.....	1,759
Otto township	408,214	337,619	70,595	14,410	169	2,277	4,681	.....	7,283
Port Allegheny borough	279,737	145,024	134,713	6,411	395	979	1,648	.....	3,389
Sergeant township	290,099	282,989	7,110	7,670	10	1,768	2,946	.....	2,946
Smethport borough	682,637	140,773	541,864	8,359	1,613	969	1,614	.....	4,163
Wetmore township	459,341	350,663	108,678	7,460	312	2,198	519	.....	4,431
Mercer	24,529,453	20,999,503	3,529,950	272,983	7,943	78,705	88,919	.....	97,416
Bethel borough	35,636	25,930	9,706	355	25	98	87	.....	145
Clarksville borough	70,501	33,525	36,976	674	106	138	179	.....	251
Coolspring township	582,168	463,259	118,909	3,647	284	1,713	363	.....	1,287
Deer Creek township	246,728	222,974	23,754	1,814	25	839	150	.....	800
Delaware township	998,747	840,765	157,982	9,486	351	3,114	3,550	.....	2,471
East Lackawannock township	477,924	425,823	52,101	3,777	97	1,563	1,111	.....	1,006
Fairview township	522,383	460,742	61,641	3,782	118	1,695	1,174	.....	795
Findley township	703,157	638,521	64,636	5,809	97	2,376	485	.....	2,851
Fredonia borough	101,570	75,245	26,325	1,198	68	301	360	.....	469
French Creek township	397,789	352,756	45,033	4,918	65	1,317	2,176	.....	1,360
Greene township	593,019	530,322	62,697	4,209	119	1,944	973	.....	1,173
Greenville borough	1,362,859	1,045,180	317,679	19,501	912	4,000	6,038	.....	8,551
Grove borough	247,469	195,125	52,344	3,702	142	771	1,102	.....	1,687
Hempfield township	529,885	465,895	63,990	5,499	130	1,728	2,182	.....	1,459
Hickory township	1,358,430	1,199,117	159,313	15,944	358	4,443	6,188	.....	4,955
Jackson Center borough	82,341	53,912	28,429	597	73	219	105	.....	200
Jackson township	533,848	490,169	43,679	5,620	66	1,824	2,034	.....	1,696
Jamestown borough	313,905	171,140	142,765	3,855	412	691	580	.....	2,172
Jefferson township	653,247	581,956	71,291	5,318	120	2,161	1,822	.....	1,215
Lackawannock township	538,762	461,592	77,170	3,990	152	1,726	357	.....	1,755
Lake township	338,641	298,877	39,764	2,760	64	1,124	850	.....	722
Liberty township	318,371	292,804	25,567	2,449	24	1,101	284	.....	1,040
Mercer borough	1,108,555	730,405	378,150	13,905	1,086	2,794	4,016	.....	6,009
Mill Creek township	344,068	311,306	32,762	3,920	41	1,159	1,440	.....	1,280
New Lebanon borough	69,877	48,255	21,622	1,559	54	192	312	.....	1,001
New Vernon township	303,808	264,001	39,807	3,164	59	1,005	1,109	.....	1,000
Otter Creek township	317,176	290,634	26,542	2,005	36	1,073	176	.....	720
Perry township	479,420	425,467	53,953	5,700	93	1,596	1,415	.....	2,596
Pine township	636,286	570,626	65,660	6,253	113	2,141	1,706	.....	2,293

ASSESSED VALUATION OF PROPERTY TAXED AND AD VALOREM TAXATION, IN DETAIL: 1890—Continued.

COUNTIES AND MUNICIPALITIES.	ASSESSED VALUATION.			AD VALOREM TAXATION.					
	Total.	Real estate.	Personal property.	Total.	Levy, except for schools.			Levy for schools.	
					State.	County.	Municipal.	State.	County and minor division.
Mercer—Continued.									
Pymatuning township	$1,272,654	$1,153,051	$119,603	$8,038	$204	$4,244	$1,200	.....	$2,390
Salem township	283,924	247,675	36,249	2,530	59	925	881	.....	665
Sandy Creek township	344,077	301,174	42,903	2,942	79	1,123	1,236	.....	504
Sandy Lake borough	217,486	156,975	60,511	2,992	160	636	915	.....	1,281
Sandy Lake township	527,653	476,361	51,292	4,983	78	1,775	1,562	.....	1,568
Sharon borough	2,081,305	1,744,950	336,355	39,859	946	6,644	17,083	.....	15,186
Sharpsville borough	454,199	396,920	57,279	10,043	143	1,559	2,319	.....	6,022
Sheakleyville borough	40,367	27,659	12,708	784	32	120	137	.....	495
Shenango township	814,846	746,441	68,405	8,354	113	2,741	2,700	.....	2,800
Springfield township	715,154	628,676	86,478	6,451	146	2,361	1,939	.....	2,005
Stoneboro borough	262,049	236,151	25,898	3,664	54	929	1,200	.....	1,481
Sugar Grove township	326,380	291,531	34,849	3,150	62	1,084	1,058	.....	946
West Middlesex borough	343,359	308,473	34,886	4,921	83	1,165	1,116	.....	2,557
West Salem township	1,170,740	1,021,360	149,380	14,446	328	3,775	8,743	.....	1,600
Wheatland borough	147,963	145,638	2,325	1,993	.....	544	309	.....	1,140
Wilmington township	344,163	326,784	17,379	4,174	19	1,184	1,255	.....	1,716
Wolf Creek township	354,308	322,132	32,176	2,905	42	1,195	1,197	.....	471
Worth township	562,256	501,229	61,027	5,226	105	1,855	1,754	.....	1,512
Independent school districts	.....	.....	.....	118	.....	.....	.....	.....	118
Mifflin	4,645,325	3,244,868	1,400,457	93,846	3,811	35,397	25,520	.....	29,118
Armagh township	463,698	372,962	90,736	10,400	225	4,027	3,175	.....	2,973
Bratton township	174,171	137,416	36,755	3,255	89	1,508	904	.....	754
Brown township	441,123	325,084	116,039	6,877	319	3,459	1,376	.....	1,723
Decatur township	195,903	147,905	47,998	4,860	110	1,639	1,648	.....	1,463
Derry township (a)	474,295	410,443	63,852	11,427	146	4,574	4,197	.....	2,510
Granville township	289,581	265,371	24,210	7,771	44	2,827	1,700	.....	3,200
Lewistown borough	1,095,376	480,516	614,860	18,628	1,831	5,357	5,200	.....	6,240
McVeytown borough	125,166	60,543	64,623	2,307	190	694	541	.....	882
Menno township	345,691	223,866	121,825	5,545	322	2,445	1,358	.....	1,420
Newton Hamilton borough	31,625	26,395	5,230	865	14	317	152	.....	382
Oliver township	265,687	239,427	26,260	6,058	44	2,570	1,784	.....	1,660
Union township	461,202	312,291	148,911	9,101	394	3,387	1,808	.....	3,512
Wayne township	281,807	242,649	39,158	6,752	83	2,593	1,677	.....	2,399
Monroe	7,686,348	6,171,620	1,514,728	80,865	3,552	23,343	30,046	.....	23,924
Barrett township	247,109	167,074	80,035	3,144	195	674	1,008	.....	1,267
Chestnuthill township	564,843	495,135	69,708	4,283	124	1,829	559	.....	1,771
Coolbaugh township	320,865	243,412	77,453	3,372	198	999	917	.....	1,258
East Stroudsburg borough	714,616	609,853	104,763	8,573	293	2,309	3,981	.....	1,990
Eldred township	313,739	255,474	58,265	2,638	117	954	990	.....	577
Hamilton township	908,778	646,207	262,571	7,729	663	2,373	3,249	.....	1,444
Jackson township	171,017	147,658	23,359	1,944	28	559	657	.....	700
Middle Smithfield township	477,733	385,773	91,960	5,252	190	1,415	1,716	.....	1,931
Paradise township	190,235	171,297	18,938	2,406	14	650	1,072	.....	670
Pocono township	215,763	143,354	72,409	2,499	144	651	760	.....	944
Polk township	365,304	315,675	49,629	4,699	81	1,213	1,475	.....	1,930
Price township	57,177	41,970	15,207	804	33	161	305	.....	305
Ross township	229,931	205,217	24,714	2,766	37	755	1,274	.....	700
Smithfield township (b)	842,873	689,406	153,467	8,917	368	2,535	3,887	.....	2,127
Stroudsburg borough	1,154,336	873,647	280,689	14,055	813	3,342	5,846	.....	4,054
Stroud township	718,352	615,339	103,013	5,294	220	2,239	1,580	.....	1,255
Tobyhanna township	110,432	92,521	17,911	1,317	21	400	448	.....	448
Tunkhannock township	83,245	72,608	10,637	942	13	285	322	.....	322
Independent school districts	.....	.....	.....	231	.....	.....	.....	.....	231
Montgomery	86,554,945	67,060,625	19,494,320	716,852	52,430	144,257	267,086	.....	253,079
Abington township	3,916,065	3,357,765	558,300	29,695	1,471	7,007	10,511	.....	10,706
Ambler borough	704,640	531,895	172,745	5,905	509	1,136	1,988	.....	2,272
Bridgeport borough	1,061,825	917,850	143,975	14,183	407	1,984	6,451	.....	5,341
Cheltenham township	3,993,520	3,381,835	611,685	38,095	1,672	7,230	12,446	.....	16,747
Conshohocken borough	2,647,835	2,292,880	354,955	33,975	1,014	4,932	16,195	.....	11,834
Douglass township	981,145	792,660	188,485	6,159	411	1,748	2,000	.....	2,000
East Greenville borough	357,805	214,745	143,060	2,276	412	469	369	.....	1,026
Franconia township	1,598,475	1,148,735	449,740	8,505	1,155	2,508	2,508	.....	2,334
Frederick township	1,060,920	737,845	323,075	7,330	770	1,660	2,500	.....	2,400
Greenlane borough	118,550	91,715	26,835	932	73	202	100	.....	557
Gwynedd township	1,999,035	1,673,135	325,900	11,773	775	3,590	3,531	.....	3,877
Hatboro borough	559,330	421,265	138,065	4,654	387	916	1,602	.....	1,749
Hatfield township	1,328,295	1,007,575	320,720	7,789	809	2,194	2,181	.....	2,605
Horsham township	1,647,365	1,374,910	272,455	7,350	630	2,920	1,929	.....	1,871
Jenkintown borough	1,154,320	893,050	261,270	12,338	745	1,921	5,628	.....	4,044
Lansdale borough	965,510	790,485	175,025	10,912	484	1,738	3,476	.....	5,214
Limerick township	1,627,505	1,303,480	324,025	11,050	776	2,815	3,220	.....	4,239
Lower Merion township	9,514,340	6,638,555	2,875,785	79,407	8,212	14,048	30,736	.....	26,411
Lower Providence township	1,275,335	1,099,060	176,275	9,002	352	2,388	3,131	.....	3,131
Lower Salford township	1,577,135	1,065,970	511,165	8,691	1,352	2,324	2,650	.....	2,365
Marlboro township	405,145	323,945	81,200	3,998	162	745	1,263	.....	1,828
Montgomery township	862,075	755,535	106,540	4,845	168	1,649	1,117	.....	1,911
Mooreland township	2,218,505	1,816,795	401,710	14,804	1,015	3,789	6,000	.....	4,000
New Hanover township	1,031,800	816,710	215,090	7,218	453	1,805	2,452	.....	2,508
Norristown borough	11,220,355	7,751,380	3,468,975	121,390	10,214	16,721	54,361	.....	40,094
Norriton township	1,282,380	1,139,770	142,610	8,524	287	2,424	3,619	.....	2,194
North Wales borough	559,550	443,800	115,750	6,375	333	967	2,417	.....	2,658
Pennsburg borough	331,750	235,900	95,850	3,289	266	518	855	.....	1,650

a Includes North and South Derry townships.

b Includes Delaware Watergap borough.

ASSESSED VALUATION OF PROPERTY TAXED AND AD VALOREM TAXATION, IN DETAIL: 1890—Continued.

COUNTIES AND MUNICIPALITIES.	ASSESSED VALUATION.			AD VALOREM TAXATION.					
	Total.	Real estate.	Personal property.	Total.	Levy, except for schools.			Levy for schools.	
					State.	County.	Municipal.	State.	County and minor division.
Montgomery—Continued.									
Perkiomen township	$993,105	$639,670	$353,435	$5,714	$995	$1,371	$910	.....	$2,438
Plymouth township	1,226,820	1,073,410	153,410	9,284	350	2,306	3,458	.....	3,170
Pottsgrove township	776,570	648,855	127,715	5,116	247	1,456	2,048	.....	1,365
Pottstown borough	5,955,685	4,468,960	1,486,725	72,926	4,342	9,798	29,393	.....	29,393
Royersford borough	788,760	624,550	164,210	10,697	467	1,399	4,559	.....	4,272
Skippack township	1,342,440	975,825	366,615	5,237	913	2,114	(a)	.....	2,210
Souderton borough	462,050	276,300	185,750	2,257	531	614	490	.....	622
Springfield township	1,870,760	1,605,030	265,730	11,695	706	3,351	5,051	.....	2,587
Towamensing township	1,021,780	794,505	227,275	5,388	564	1,701	1,534	.....	1,589
Upper Dublin township	1,997,835	1,725,200	272,635	10,398	675	3,622	3,119	.....	2,982
Upper Hanover township	1,417,820	1,010,015	407,805	7,804	1,025	2,211	2,877	.....	1,691
Upper Merion township	2,066,920	1,842,370	224,550	14,860	527	3,932	5,673	.....	4,728
Upper Providence township	2,684,760	2,148,715	536,045	15,901	1,384	4,624	4,442	.....	5,451
Upper Salford township	1,011,130	811,105	200,025	7,060	464	1,779	2,480	.....	2,337
West Conshohocken borough	796,690	686,700	109,990	9,840	313	1,479	3,543	.....	4,505
Whitemarsh township	2,893,585	2,211,655	681,930	19,076	1,803	4,753	5,943	.....	6,577
Whitepain township	1,718,365	1,268,800	449,565	9,280	1,170	2,715	2,270	.....	3,125
Worcester township	1,529,360	1,229,715	299,645	10,504	640	2,684	4,060	.....	3,120
Independent school districts	.....	.....	.....	3,351	.....	.....	.....	.....	3,351
Montour	2,879,570	2,033,765	845,805	61,598	2,310	10,940	24,090	.....	24,258
Anthony township	176,964	141,372	35,592	3,965	76	770	1,812	.....	1,307
Cooper township	88,393	63,704	24,689	1,514	63	341	743	.....	367
Danville borough	1,396,384	868,542	527,842	33,044	1,551	4,680	11,656	.....	15,157
Derry township	212,804	148,528	64,276	4,211	160	809	1,944	.....	1,298
Liberty township	208,376	179,188	29,188	3,920	55	964	1,477	.....	1,424
Limestone township	302,320	263,491	38,829	4,317	87	1,375	1,491	.....	1,364
Mahoning township	156,635	108,996	47,639	3,907	130	602	1,992	.....	1,183
Mayberry township	59,186	46,864	12,322	997	29	248	432	.....	288
Valley township	193,293	150,607	42,686	4,018	104	806	1,892	.....	1,216
Washingtonville borough	37,439	18,850	18,589	460	53	107	150	.....	150
West Hemlock township	47,776	43,623	4,153	1,245	2	238	501	.....	504
Northampton	46,047,256	38,655,061	7,392,195	462,641	19,764	111,303	162,575	.....	168,999
Allen township	1,225,952	1,059,370	166,582	8,808	393	3,105	1,751	.....	3,559
Bangor borough	761,790	679,865	81,925	11,575	224	2,134	3,384	.....	5,833
Bath borough	420,006	312,140	107,866	3,112	308	936	554	.....	1,314
Bethlehem borough	4,080,165	3,105,225	974,940	50,514	2,835	9,003	20,992	.....	17,684
Bethlehem township	1,961,766	1,691,315	270,451	12,513	590	4,642	4,200	.....	3,081
Bushkill township	728,004	632,579	95,425	6,933	182	1,831	2,182	.....	2,738
Chapman borough	181,090	142,705	38,385	1,418	111	428	.....	.....	879
East Allen township	1,089,345	969,388	119,957	5,158	256	2,677	927	.....	1,298
East Bangor borough	242,778	222,245	20,533	3,155	55	677	860	.....	1,563
Easton city	9,617,842	7,605,759	2,012,083	121,332	6,322	21,984	50,741	.....	42,285
Forks township	1,106,612	979,104	127,508	6,054	255	2,737	1,836	.....	1,226
Freemansburg borough	198,440	162,413	36,027	1,766	100	503	485	.....	678
Glendon borough	724,097	712,950	11,147	8,607	20	1,950	3,600	.....	3,037
Hanover township	548,192	457,436	90,756	3,166	201	1,269	900	.....	796
Hellertown borough	401,610	287,225	114,385	3,390	327	863	1,000	.....	1,200
Lehigh township	1,323,421	1,124,441	198,980	13,130	434	3,385	4,555	.....	4,756
Lower Mount Bethel township	1,288,906	1,096,060	192,846	7,530	461	3,029	2,095	.....	1,945
Lower Nazareth township	1,150,257	1,003,845	146,412	4,648	320	2,776	543	.....	1,009
Lower Saucon township	2,810,369	2,342,988	467,381	17,703	1,135	6,597	1,335	.....	8,636
Moore township	1,234,676	1,069,961	164,715	9,143	307	3,024	3,010	.....	2,802
Nazareth borough	790,051	517,168	272,883	7,306	788	1,528	2,445	.....	2,545
Palmer township	1,647,652	1,379,327	268,325	9,455	664	3,908	2,383	.....	2,500
Pen Argyl borough	404,575	355,210	49,365	6,457	135	1,158	2,022	.....	3,142
Plainfield township	1,288,141	1,090,114	198,027	8,654	475	3,146	2,300	.....	2,733
Portland borough	213,254	196,625	16,629	3,805	41	603	467	.....	2,694
South Bethlehem borough	4,278,264	3,863,968	414,296	62,900	1,164	11,133	26,000	.....	24,603
South Easton borough	1,976,130	1,857,420	118,710	33,087	313	5,522	13,022	.....	14,230
Upper Mount Bethel township	1,708,671	1,418,384	290,287	10,477	688	4,046	2,128	.....	3,615
Upper Nazareth township	564,779	490,519	74,260	3,800	160	1,424	788	.....	1,428
Washington township	952,851	839,871	112,980	7,859	244	2,447	2,500	.....	2,668
Williams township	1,127,570	989,441	138,129	9,186	256	2,838	3,570	.....	2,522
Northumberland	13,093,018	8,317,744	4,775,274	332,440	13,317	55,122	142,423	.....	121,578
Cameron township	199,280	172,841	26,439	3,884	54	1,118	1,864	.....	848
Chillisquaque township	509,145	317,087	192,058	7,613	513	2,083	3,010	.....	2,007
Coal township	899,373	851,600	47,773	40,831	49	5,561	18,537	.....	16,684
Delaware township	580,786	447,443	133,343	10,818	317	2,897	4,779	.....	2,825
Jackson township	284,748	120,701	164,047	3,422	470	808	1,206	.....	938
Jordan township	205,066	153,556	51,510	3,889	126	997	1,275	.....	1,491
Lewis township	370,199	321,843	48,356	6,550	98	2,046	2,701	.....	1,705
Little Mahanoy township	77,789	39,128	38,661	1,284	107	262	610	.....	305
Lower Augusta township	185,594	109,127	76,467	2,750	215	701	1,000	.....	834
Lower Mahanoy township	385,597	234,415	151,182	5,406	403	1,568	787	.....	2,648
McEwensville borough	62,844	27,465	35,379	836	104	188	219	.....	325
Milton borough	1,225,022	594,353	630,669	25,649	1,870	3,947	9,046	.....	10,786
Mount Carmel borough	516,557	342,055	174,502	28,889	502	2,475	14,999	.....	10,913
Mount Carmel township	649,201	617,027	32,174	21,981	25	3,954	11,098	.....	6,904

a No local tax levied.

ASSESSED VALUATION OF PROPERTY TAXED AND AD VALOREM TAXATION, IN DETAIL: 1890—Continued.

COUNTIES AND MUNICIPALITIES.	ASSESSED VALUATION.			AD VALOREM TAXATION.					
					Levy, except for schools.			Levy for schools.	
	Total.	Real estate.	Personal property.	Total.	State.	County.	Municipal.	State.	County and minor division.
Northumberland—Continued.									
Northumberland borough	$352,765	$245,332	$107,433	$13,960	$307	$1,664	$6,912	.....	$5,077
Point township	287,650	243,704	43,946	4,713	93	1,556	2,017	.....	1,047
Ralpho township	247,003	127,550	119,453	4,255	327	860	1,993	.....	1,075
Riverside borough	41,837	34,597	7,240	1,122	19	232	492	.....	379
Rockfeller township	211,387	154,187	57,200	4,590	139	1,010	1,605	.....	1,836
Rush township	359,291	229,217	130,074	5,446	349	1,493	1,904	.....	1,700
Shamokin borough	1,391,756	801,370	590,386	47,175	1,722	5,633	19,340	.....	20,480
Shamokin township	223,416	164,664	58,752	4,815	140	1,090	2,427	.....	1,158
Snydertown borough	61,868	37,228	24,640	705	65	254	147	.....	239
Sunbury borough	1,649,639	562,614	1,087,025	35,268	3,240	3,764	16,586	.....	11,678
Turbut township	351,134	284,103	67,031	3,820	161	1,808	452	.....	1,399
Turbutville borough	140,027	73,370	66,657	2,369	192	489	488	.....	1,200
Upper Augusta township	608,432	279,315	329,117	16,026	944	1,889	6,372	.....	6,821
Upper Mahanoy township	173,335	128,609	44,726	2,778	102	855	971	.....	850
Washington township	180,703	113,749	66,954	3,150	171	753	1,306	.....	920
Watsontown borough	350,423	204,379	146,044	9,827	425	1,371	3,903	.....	4,128
Zerbe township	311,151	285,115	26,036	8,212	68	1,796	4,377	.....	1,971
Independent school districts	.....	.....	.....	407	.....	.....	.....	.....	407
Perry	5,453,644	4,072,766	1,380,878	107,498	3,483	40,826	28,750	.....	34,489
Blain borough	89,233	46,514	42,719	941	124	458	52	.....	307
Bloomfield borough	247,260	105,680	141,580	3,071	411	1,112	590	.....	958
Buffalo township	129,860	103,119	26,741	3,459	56	1,033	1,154	.....	1,216
Carroll township	204,276	153,777	50,499	4,604	108	1,582	1,596	.....	1,318
Center township	228,876	198,602	30,274	4,725	65	1,912	1,412	.....	1,336
Duncannon borough	178,799	121,130	57,669	3,292	169	1,255	713	.....	1,155
Greenwood township	288,077	223,960	64,117	4,778	155	2,162	1,201	.....	1,260
Howe township	56,244	40,264	15,980	1,400	38	417	500	.....	445
Jackson township	204,759	151,730	53,029	2,973	136	1,490	700	.....	653
Juniata township	178,020	139,797	38,223	3,834	90	1,377	1,743	.....	624
Landisburg borough	81,701	36,008	45,693	1,101	134	371	150	.....	446
Liverpool borough	98,037	67,319	30,718	2,673	66	808	437	.....	1,362
Liverpool township	240,564	178,084	62,480	3,735	144	1,782	446	.....	1,363
Madison township	269,511	207,387	62,124	4,689	155	2,012	1,521	.....	1,001
Marysville borough	123,464	104,776	18,688	4,459	51	1,102	850	.....	2,456
Millerstown borough	96,812	74,907	21,895	2,275	60	751	224	.....	1,240
Miller township	52,730	48,013	4,717	1,802	[illegible]	480	534	.....	782
New Buffalo borough	33,948	19,515	14,433	562	35	238	80	.....	209
Newport borough	315,338	198,695	116,643	6,855	341	2,046	1,150	.....	3,318
Oliver township	143,079	113,008	30,071	3,526	75	1,140	1,000	.....	1,311
Penn township	354,276	288,326	65,950	7,476	162	2,914	1,785	.....	2,615
Rye township	122,743	103,612	19,131	2,526	33	1,068	800	.....	625
Sandy Hill district	195,108	162,541	32,567	2,527	76	1,576	875	.....	.....
Saville township	301,787	241,634	60,153	7,147	134	2,426	2,290	.....	2,297
Spring township	383,504	306,043	77,461	6,352	196	2,952	1,804	.....	1,400
Toboyne township	97,373	77,023	20,350	2,594	43	788	1,091	.....	672
Tuscarora township	126,857	113,734	13,123	3,367	13	1,151	891	.....	1,312
Tyrone township	396,227	267,049	129,178	5,799	343	2,630	1,686	.....	1,140
Watts township	79,699	69,711	9,988	1,531	19	686	410	.....	416
Wheatfield township	135,492	110,808	24,684	3,425	51	1,107	1,015	.....	1,252
Philadelphia (a)	974,338,294	685,507,618	288,830,676	13,073,818	b856,874	.....	9,105,968	.....	3,110,976
Pike	1,339,477	1,003,865	335,612	38,614	782	11,730	12,364	.....	13,738
Blooming Grove township	83,158	75,958	7,200	1,457	10	847	.....	.....	600
Delaware township	127,730	103,796	23,934	3,415	5	1,199	1,254	.....	957
Dingman township	99,260	80,434	18,826	3,274	38	933	1,370	.....	933
Greene township	121,177	99,631	21,546	4,649	34	1,213	1,728	.....	1,671
Lakawaxen township	142,833	111,791	31,042	5,633	76	1,357	3,000	.....	1,200
Lehman township	131,327	95,785	35,542	3,415	87	1,113	1,488	.....	727
Milford borough	201,009	93,504	107,505	3,692	316	1,058	700	.....	1,618
Milford township	44,564	30,149	14,415	2,512	37	347	507	.....	1,621
Palmyra township	86,573	75,030	11,543	3,401	17	900	1,315	.....	1,169
Porter township	40,375	39,475	900	946	.....	411	247	.....	288
Shohola township	88,301	62,086	26,215	1,982	63	773	300	.....	846
Westfall township	173,170	136,226	36,944	4,238	99	1,579	455	.....	2,105
Potter	3,044,127	2,253,068	791,059	113,624	2,049	23,787	44,384	.....	43,404
Abbott township	163,351	138,085	25,266	4,367	67	1,414	700	.....	2,186
Allegany township	92,187	71,361	20,826	4,082	48	763	1,573	.....	1,698
Austin borough	55,081	37,116	17,965	3,659	48	411	500	.....	2,700
Bingham township	126,152	79,761	46,391	3,418	113	885	1,394	.....	1,026
Clara township	43,551	35,989	7,562	939	17	381	251	.....	290
Coudersport borough	372,744	67,707	305,037	10,392	908	719	2,515	.....	6,250
Eulalia township	211,879	192,841	19,038	3,919	47	1,980	695	.....	1,197
Genesee township	84,102	66,082	18,020	3,048	37	722	1,606	.....	683
Harrison township	165,472	107,350	58,122	7,526	129	1,233	3,822	.....	2,342
Hebron township	89,454	61,818	27,636	4,448	67	674	1,552	.....	2,155
Hector township	90,052	73,670	16,382	3,081	31	800	1,350	.....	900
Homer township	59,822	55,119	4,703	2,546	6	583	1,212	.....	745
Keating township	57,450	55,048	2,402	3,953	4	569	1,959	.....	1,421
Lewisville borough	62,602	29,412	33,190	1,875	92	324	569	.....	890

a Philadelphia city and county are coextensive.
b Upon settlement with the state, this amount was reduced to $779,811, of which the city actually paid $519,874, and retained for its own use $259,937.

ASSESSED VALUATION OF PROPERTY TAXED AND AD VALOREM TAXATION, IN DETAIL: 1890—Continued.

COUNTIES AND MUNICIPALITIES	ASSESSED VALUATION.			AD VALOREM TAXATION.					
	Total	Real estate.	Personal property	Total.	Levy, except for schools.			Levy for schools.	
					State.	County.	Municipal.	State.	County and minor division.
Potter—Continued.									
Oswayo township	$90,311	$71,087	$19,224	$3,860	$42	$766	$1,861	.....	$1,191
Pike township	94,408	72,871	21,537	2,543	52	793	725	.....	973
Pleasant Valley township	45,811	39,394	6,417	1 646	12	419	818	.....	397
Portage township	72,202	70,268	1.934	5,097	3	714	1,750	.....	2,630
Roulette township	99,086	79,814	19,272	5.887	44	849	3,289	.....	1,705
Sharon township	86,718	58,270	28.448	4,242	67	648	2,250	.....	1,277
Stewardson township	149,960	148,840	1 120	4,596	.....	1,503	1,493	.....	1,600
Summit township	108,085	106,519	1,566	5,295	.....	1,081	2,050	.....	2,164
Sweden township	72,755	59,484	13,271	2,491	29	631	1,010	.....	821
Sylvania township	81,637	74,292	7,345	4,108	13	800	2,225	.....	1,070
Ulysses township	205,444	151,705	53,739	5,653	145	1,571	2,367	.....	1,570
West Branch township	121,692	115,093	6,599	5,485	11	1,185	2,348	.....	1,941
Wharton township	142,119	134,072	8,047	5 468	17	1,369	2,500	.....	1,582
Schuylkill	32,544,851	28,012,661	4,532,190	821,025	11,414	229,879	240,430	.....	339,302
Ashland borough	1,285,301	1,121,480	163,821	34,271	452	9,460	10,500	.....	13,859
Auburn borough	142,815	121,147	21,668	3,203	59	1,028	594	.....	1,522
Barry township	249,069	216,086	32,983	5,126	71	1,692	2,242	.....	1,121
Blythe township	451,806	440,701	11,105	14,086	8	3,401	4,362	.....	6,315
Branch township	326,848	295,978	30,870	6,315	76	2,296	2,133	.....	1,810
Butler township	985,278	962,336	22,942	38,123	29	7,613	10,514	.....	19,967
Cass township	506,411	497,384	9,027	13,727	13	4,013	2,866	.....	6,835
Cressona borough	267,474	226,340	41,134	5,759	114	1,882	1,345	.....	2,418
Delano borough	216,043	200,561	15,482	5,852	44	1,706	739	.....	3,363
East Brunswick township	449,785	389,488	60,297	7,813	114	3,074	2,421	.....	2,204
East Norwegian township	214,634	211,984	2,650	5,921	1	1,581	2,045	.....	2,294
East Union township	356,854	341,972	14,882	8,045	22	2,723	2,300	.....	3,000
Eldred township	296,129	248,038	48,091	5,944	90	1,972	2,152	.....	1,730
Foster township	320,851	317,541	3,310	8,197	.....	2,339	3,336	.....	2,522
Frackville borough	227,721	197,410	30,311	9,733	80	1,813	2,613	.....	5,227
Frailey township	580,332	527,695	52,637	12,133	134	3,999	2,000	.....	6,000
Gilberton borough	503,888	489,783	14,105	19,519	5	4,329	6,385	.....	8,800
Girardville borough	386,582	324,040	62,542	13,533	171	3,017	3,879	.....	6,466
Hegins township	723,444	647,809	75,635	11,081	154	4,963	4,963	.....	1,001
Hubley township	295,153	241,255	53,898	5,503	127	1,893	1,040	.....	2,443
Kline township	389,173	374,698	14,475	15,364	15	3,225	4,605	.....	7,519
Landingville borough	90,327	43,439	46,888	920	137	362	183	.....	238
Mahanoy borough	1,234,938	1,119,330	115,608	45,982	298	11,027	14,178	.....	20,479
Mahanoy township	1,029,491	990,721	38,770	31,199	2	8,098	5,836	.....	17,263
Middleport borough	60,300	35,475	24,825	1,352	69	333	191	.....	759
Minersville borough	452,192	406,336	45,856	15,347	110	3,686	4,428	.....	7,123
Mount Carbon borough	50,920	50,040	880	1,190	.....	417	300	.....	473
Newcastle township	281,272	276,087	5,185	9,820	6	2,175	3,114	.....	4.525
New Philadelphia borough	81,420	72,300	9,120	2.638	21	611	872	.....	1,134
New Ringgold borough	73,135	64,250	8,885	789	23	521	.....	.....	245
North Manheim township	512,452	431,457	80,995	10.770	184	3,450	4,916	.....	2.220
North Union township	235,230	208,325	26,905	4,424	42	1,682	1,400	.....	1,300
Norwegian township	357.187	350,127	7,060	9.092	.....	2,652	3,788	.....	2,652
Orwigsburg borough	270,463	199,539	70,924	6,731	193	1,670	2,396	.....	2,472
Palo Alto borough	174,547	165,882	8,665	5,136	24	1,431	1,636	.....	2,045
Pine Grove borough	451,183	198,170	253,013	6,304	750	1,654	1,400	.....	2,500
Pine Grove township	487,452	436,096	51,356	8,832	91	3,571	2,370	.....	2,800
Port Carbon borough	393,399	313,752	79,647	16,808	225	2,583	8,000	.....	6,000
Port Clinton borough	74,372	62,547	11,825	2,191	30	578	720	.....	863
Porter township	696,013	656,842	39,171	20.428	58	5,472	7,997	.....	6,901
Pottsville borough	4,935,496	3,516,665	1,418,831	97,305	4,131	28,083	32,330	.....	32 761
Rahn township	623,074	604,719	18,355	16 151	1	4,899	.....	.....	11,251
Reilly township	546,472	532,292	14,180	11,009	23	4,086	1,167	.....	5,733
Rush township	290 172	264,240	25,932	7,222	37	2,145	2,987	.....	2,053
Ryon township	163,646	133 443	30,203	4,965	59	1 080	1,943	.....	1.883
St. Clair borough	440,952	397 500	43,452	11,976	107	3,563	3,573	.....	4.733
Schuylkill Haven borough	708,892	543,095	165,797	13,687	472	4,518	3,206	.....	5,491
Schuylkill township	255,979	252,260	3,719	6,920	6	1,867	3,450	.....	1.597
Shenandoah borough	1,451,689	1.391,870	59,819	64,465	83	12,668	18,469	.....	33,245
South Manheim township	327.080	251,208	75,872	5,156	178	1.969	1,347	.....	1.662
Tamaqua borough	1,429,712	1 052,786	376,926	25,138	1,082	8.780	5 031	.....	10,245
Tremont borough	327.310	307,194	20.116	8,905	44	2,648	3,015	.....	3,198
Tremont township	526 822	520 522	6,300	11,233	6	3,818	4.500	.....	2 909
Union township	597,102	521,835	75,267	10,619	163	3,980	3.383	.....	3,093
Upper Mahantango township	276 125	219,245	56,880	3,715	136	1,700	1,000	.....	879
Walker township	246 545	220,011	26.534	3,315	48	1,678	537	.....	1,052
Washington township	363,162	298,407	64,755	6,052	123	2.379	2,098	.....	1,452
Wayne township	506.986	415,266	91,720	8,611	164	3.317	2,975	.....	2,155
West Brunswick township	578,824	479,970	98,854	9,569	213	3,714	3,142	.....	2.500
West Mahanoy township	874,890	851.025	23,865	30,382	17	6,967	3,500	.....	19,898
West Penn township	735 441	614,991	120.450	12,070	266	4,808	4,711	.....	2,285
Yorkville borough	156.596	149,676	6,920	3,359	13	1,290	1,307	.....	819
Snyder	3,896,224	2,935,602	960,622	66,902	2,324	17,173	26,814	.....	20,591
Adams township	163,414	124,795	38,619	2,583	88	714	1,097	.....	684
Beaver township	239,078	167.811	71,267	3,357	187	978	1,241	.....	951
Center township	191,457	146,383	45,074	2,761	105	856	1,100	.....	700
Chapman towuship	141,015	97,219	43,796	2,737	95	639	1,288	.....	715

ASSESSED VALUATION OF PROPERTY TAXED AND AD VALOREM TAXATION, IN DETAIL: 1890—Continued.

COUNTIES AND MUNICIPALITIES.	ASSESSED VALUATION.			AD VALOREM TAXATION.					
					Levy, except for schools.			Levy for schools.	
	Total.	Real estate.	Personal property.	Total.	State.	County.	Municipal.	State.	County and minor division.
Snyder—Continued.									
Franklin township	$364,559	$293,998	$70,561	$5,936	$176	$1,620	$1,940	.....	$2,200
Jackson township	198,240	160,198	38,042	2,364	71	918	750	.....	625
Middleburg borough	126,378	77,544	48,834	1,339	137	480	264	.....	458
Middlecreek township	178,193	141,154	37,039	2,269	86	806	900	.....	477
Monroe township	315,362	253,734	61,628	5,472	138	1,454	1,582	.....	2,298
Penn township	393,240	328,986	64,254	5,169	138	1,846	1,885	.....	1,300
Perry township	177,084	115,454	61,630	5,523	145	735	2,390	.....	2,253
Selins Grove borough	276,482	178,041	98,441	7,142	284	1,104	4,142	.....	1,612
Spring township	267,299	200,187	67,112	4,913	163	1,177	1,702	.....	1,871
Union township	130,586	99,556	31,030	3,594	68	649	1,608	.....	1,269
Washington township	358,757	255,951	102,806	5,716	266	1,481	2,500	.....	1,469
West Beaver township	233,660	176,851	56,809	3,871	134	1,029	1,701	.....	1,007
West Perry township	141,420	117,740	23,680	1,940	43	687	724	.....	486
Evendale school district	.....	.....	.....	216	.....	.....	.....	.....	216
Somerset	10,381,939	7,885,120	2,496,819	153,625	5,787	52,503	43,828	.....	51,507
Addison township	413,367	268,908	144,459	5,486	370	1,777	1,185	.....	2,154
Allegheny township	202,752	157,921	44,831	3,440	83	1,082	1,225	.....	1,050
Berlin borough	245,848	150,070	95,778	3,019	267	1,027	500	.....	1,225
Black township	151,714	132,325	19,389	3,101	26	883	1,135	.....	1,059
Brothers Valley township	734,503	597,356	137,147	9,309	273	3,930	2,292	.....	2,814
Conemaugh township	518,059	394,184	123,875	7,481	266	2,617	2,100	.....	2,498
Confluence borough	86,213	68,971	17,242	1,207	41	473	80	.....	613
Elklick township	649,861	469,189	180,672	8,303	423	3,159	2,500	.....	2,221
Greenville township	134,156	103,677	30,479	3,219	48	736	1,096	.....	1,339
Jefferson township	309,753	255,223	54,530	4,215	115	1,656	828	.....	1,616
Jennertown borough	30,834	20,856	9,978	385	27	134	67	.....	157
Jenner township	670,041	543,565	126,476	9,229	283	3,516	2,344	.....	3,086
Larimer township	117,763	88,784	28,979	1,739	51	648	640	.....	400
Lower Turkeyfoot township	162,597	137,344	25,253	3,576	34	942	1,500	.....	1,100
Meyersdale borough	332,935	242,975	89,960	8,380	245	1,613	3,106	.....	3,416
Middlecreek township	215,248	163,393	51,855	4,096	116	1,088	1,087	.....	1,805
Milford township	389,688	310,209	79,479	5,917	179	1,998	1,700	.....	2,040
New Baltimore borough	35,633	25,670	9,963	513	24	184	122	.....	183
New Centerville borough	47,880	34,663	13,217	548	35	231	86	.....	196
Northampton township	149,798	110,721	39,077	2,191	82	749	239	.....	1,121
Ogle township	18,067	16,503	1,564	1,212	.....	115	650	.....	450
Paint township	265,068	187,279	77,789	4,959	179	1,283	1,567	.....	1,930
Quemahoning township	470,929	412,068	58,861	6,940	118	2,661	1,871	.....	2,290
Rockwood borough	102,753	80,432	22,321	2,336	60	574	488	.....	1,214
Salisbury borough	171,793	86,635	85,158	2,205	244	603	505	.....	853
Shade township	281,267	245,313	35,954	6,098	52	1,623	2,800	.....	1,623
Somerset borough	584,026	325,260	258,766	8,292	750	2,206	1,829	.....	3,507
Somerset township	1,099,004	870,655	228,349	6,945	499	5,725	415	.....	306
Southampton township	136,704	110,581	26,123	2,137	38	773	630	.....	696
Stonycreek township	481,005	383,625	97,380	8,808	186	2,588	3,857	.....	2,177
Stoystown borough	79,749	55,715	24,034	1,187	65	382	250	.....	490
Summit township	649,631	479,018	170,613	8,939	413	3,201	2,403	.....	2,922
Upper Turkeyfoot township	354,433	288,245	66,188	6,501	148	1,853	2,300	.....	2,200
Ursina borough	58,767	47,977	10,790	1,282	24	330	286	.....	642
Wellersburg borough	30,100	19,810	10,290	430	23	146	147	.....	114
Sullivan	1,470,824	1,110,227	360,597	41,373	743	12,609	15,216	.....	12,805
Cherry township	216,733	155,660	61,073	6,180	101	1,926	1,576	.....	2,577
Colley township	143,089	111,980	31,109	4,466	67	1,225	2,000	.....	1,174
Davidson township	218,161	185,936	32,225	5,630	62	2,006	2,422	.....	1,140
Dushore borough	123,477	58,656	64,821	2,591	183	708	567	.....	1,133
Elkland township	116,120	85,685	30,435	3,174	43	1,031	800	.....	1,300
Forks township	126,412	95,322	31,090	4,967	60	1,074	2,519	.....	1,314
Forksville borough	43,797	18,312	25,485	924	70	221	243	.....	390
Fox township	75,945	64,585	11,360	1,604	7	747	425	.....	425
Hills Grove township	102,803	74,966	27,837	3,282	61	871	1,600	.....	750
Laporte borough	48,572	27,768	20,804	1,191	53	335	335	.....	468
Laporte township	119,750	107,704	12,046	2,717	20	1,149	774	.....	774
Shrewsbury township	135,965	123,653	12,312	4,647	16	1,316	1,955	.....	1,360
Susquehanna	5,613,048	3,531,494	2,081,554	158,866	5,138	39,612	60,340	.....	53,776
Apolacon township	63,328	53,238	10,090	2,231	14	590	472	.....	1,155
Ararat township	66,212	46,409	19,803	1,952	39	533	693	.....	687
Auburn township	242,396	194,253	48,143	5,248	77	2,169	1,060	.....	1,942
Bridgewater township	256,168	205,577	50,591	8,996	84	2,285	4,342	.....	2,285
Brooklyn township	224,297	118,581	105,716	5,423	270	1,352	2,669	.....	1,132
Choconut township	64,151	55,575	8,576	1,913	9	615	368	.....	921
Clifford township	204,497	136,883	67,614	4,226	156	1,528	712	.....	1,830
Dimock township	207,551	117,533	90,018	4,418	230	1,311	1,836	.....	1,041
Dundaff borough	34,611	14,612	19,999	436	57	159	126	.....	94
Forest borough	81,845	73,441	8,404	6,053	15	848	2,690	.....	2,500
Forest Lake township	131,454	96,416	35,038	3,813	67	1,096	1,008	.....	1,642
Franklin township	138,357	96,822	41,535	2,460	93	1,048	536	.....	783
Friendsville borough	20,522	16,125	4,397	520	10	172	137	.....	201
Gibson township	239,991	154,053	85,938	4,990	208	1,708	1,366	.....	1,708
Great Bend borough	125,366	52,725	72,641	4,100	211	596	1,505	.....	1,788
Great Bend township	124,017	101,887	22,130	4,535	38	1,126	1,933	.....	1,438
Hallstead borough	59,326	45,533	13,793	2,137	38	500	255	.....	1,344
Harford township	206,177	131,236	74,941	7,932	173	1,485	3,733	.....	2,541
Harmony township	79,503	66,688	12,815	2,468	17	784	397	.....	1,270

ASSESSED VALUATION OF PROPERTY TAXED AND AD VALOREM TAXATION, IN DETAIL: 1890—Continued.

COUNTIES AND MUNICIPALITIES.	ASSESSED VALUATION.			AD VALOREM TAXATION.					
	Total.	Real estate.	Personal property.	Total.	Levy, except for schools.			Levy for schools.	
					State.	County.	Municipal.	State.	County and minor division.
Susquehanna—Continued.									
Herrick township	$93,828	$72,473	$21,355	$3,195	$34	$831	$1,498	.....	$832
Hopbottom borough	47,888	20,160	27,728	841	79	223	250	.....	289
Jackson township	140,484	108,969	31,515	3,318	54	1,227	856	.....	1,181
Jessup township	108,760	72,394	36,366	2,437	89	791	917	.....	640
Lanesboro borough	157,079	48,450	108,629	2,923	316	590	1,120	.....	897
Lathrop township	94,875	58,891	35,984	2,713	79	688	1,390	.....	556
Lenox township	176,894	121,761	55,133	5,838	105	1,427	2,139	.....	2,167
Liberty township	110,454	83,216	27,238	4,592	50	942	1,700	.....	1,900
Little Meadows borough	32,201	17,265	14,936	486	39	192	92	.....	163
Middletown township	97,950	69,007	28,943	3,893	56	795	1,988	.....	1,054
Montrose borough	583,741	195,352	388,389	7,882	1,151	2,092	1,860	.....	2,779
New Milford borough	184,218	88,510	95,708	3,541	280	928	931	.....	1,402
New Milford township	221,786	173,624	48,162	8,916	87	1,927	4,983	.....	1,919
Oakland borough	30,569	25,304	5,265	1,980	14	283	739	.....	944
Oakland township	54,414	41,996	12,418	2,134	18	491	725	.....	900
Rush township	139,482	102,043	37,439	5,589	62	1,195	2,377	.....	1,955
Silver Lake township	137,885	91,836	46,049	4,088	105	1,028	1,325	.....	1,630
Springville township	202,790	126,406	76,384	5,985	185	1,415	2,831	.....	1,554
Susquehanna Depot borough	264,461	156,590	107,871	8,618	314	1,717	4,152	.....	2,435
Thomson borough	50,322	12,420	37,902	1,038	109	142	355	.....	432
Thomson township	58,028	43,090	14,938	3,346	21	510	1,820	.....	995
Uniondale borough	55,170	24,150	31,020	1,662	85	273	454	.....	850
Tioga	18,465,004	15,452,572	3,012,432	252,661	7,135	66,557	95,211	.....	83,758
Blossburg borough	477,443	411,559	65,884	11,010	163	1,789	4,446	.....	4,612
Bloss township	267,430	248,863	18,567	5,534	25	1,178	1,988	.....	2,343
Brookfield township	395,250	353,612	41,638	4,734	62	1,512	1,643	.....	1,517
Charleston township	946,663	859,400	87,263	8,049	143	3,633	527	.....	3,746
Chatham township	493,480	447,784	45,696	5,727	61	1,920	1,873	.....	1,873
Clymer township	437,273	388,823	48,450	6,533	83	1,687	3,170	.....	1,595
Covington borough	114,496	91,296	23,200	2,392	58	412	650	.....	1,272
Covington township	517,420	470,120	47,300	6,125	87	1,977	1,899	.....	2,162
Deerfield township	529,653	487,180	42,473	6,834	71	2,044	3,458	.....	1,261
Delmar township	1,064,868	946,459	118,409	20,167	233	4,011	10,121	.....	5,802
Duncan township	255,431	237,401	18,030	5,184	27	1,190	1,637	.....	2,330
Elkland borough	633,730	236,743	396,987	4,184	1,170	1,038	847	.....	1,129
Elk township	420,658	407,450	13,208	7,237	13	1,697	3,631	.....	1,896
Fallbrook borough	65,095	60,480	4,615	1,684	4	310	685	.....	685
Farmington township	463,563	417,996	45,567	4,300	76	1,768	1,094	.....	1,362
Gaines township	390,331	350,645	39,686	6,939	78	1,525	2,668	.....	2,668
Hamilton township	191,215	167,730	23,485	3,160	45	878	1,377	.....	860
Jackson township	688,012	647,236	40,776	10,107	29	2,758	4,448	.....	2,872
Knoxville borough	212,317	148,498	63,819	2,953	176	673	421	.....	1,683
Lawrence township	341,588	312,262	29,326	4,710	33	1,361	2,144	.....	1,172
Lawrenceville borough	166,378	136,578	29,800	2,594	81	592	533	.....	1,388
Liberty township	694,350	616,173	78,177	7,784	157	2,614	2,682	.....	2,331
Mainsburg borough	98,565	87,599	10,966	1,012	22	381	333	.....	276
Mansfield borough	651,055	352,541	298,514	9,359	869	1,546	3,899	.....	3,045
Middlebury township	552,700	496,742	55,958	9,446	100	2,111	4,547	.....	2,688
Morris township	492,347	449,097	43,250	6,956	75	1,947	2,467	.....	2,467
Nelson borough	228,241	162,220	66,021	2,111	176	701	701	.....	533
Osceola borough	423,888	307,897	115,991	4,369	321	1,314	1,102	.....	1,632
Richmond township	796,396	736,702	59,694	11,166	73	3,116	4,877	.....	3,100
Roseville borough	45,733	41,980	3,753	636	5	192	123	.....	316
Rutland township	540,663	500,675	39,988	4,909	52	2,108	1,043	.....	1,706
Shippen township	287,940	271,739	16,201	2,710	18	1,146	646	.....	900
Sullivan township	791,726	739,622	52,104	8,562	69	3,099	3,333	.....	2,061
Tioga borough	221,873	179,380	42,493	3,237	117	780	1,170	.....	1,170
Tioga township	450,653	425,623	25,030	5,427	25	1,810	1,767	.....	1,825
Union township	502,343	404,054	98,289	5,376	211	1,760	1,105	.....	2,300
Ward township	183,115	174,656	8,459	3,039	3	736	1,769	.....	531
Wellsboro borough	1,710,627	1,050,309	660,318	24,763	1,932	4,491	9,378	.....	8,962
Westfield borough	305,848	250,275	55,573	6,533	142	1,121	2,600	.....	2,670
Westfield township	414,647	377,173	37,474	5,109	50	1,631	2,409	.....	1,019
Union	5,256,034	3,698,384	1,557,650	78,376	4,214	17,065	34,434	.....	22,663
Buffalo township	724,928	537,850	187,078	9,846	495	2,429	5,100	.....	1,822
East Buffalo township	419,286	346,528	72,758	5,933	178	1,514	2,698	.....	1,549
Gregg township	250,778	172,858	77,920	3,870	191	800	1,161	.....	1,718
Hartleton borough	70,027	39,770	30,257	935	84	193	354	.....	304
Hartley township	283,890	241,688	42,202	6,578	88	1,137	3,971	.....	1,382
Kelly township	494,726	430,561	64,165	5,727	150	1,837	2,283	.....	1,457
Lewisburg borough	964,110	491,411	472,699	13,585	1,402	2,442	5,408	.....	4,333
Lewis township	274,138	239,027	35,111	4,779	79	1,091	1,479	.....	2,130
Limestone township	384,079	319,840	64,239	5,118	154	1,361	1,733	.....	1,870
Mifflinsburg borough	470,165	201,562	268,603	5,965	793	1,076	2,596	.....	1,500
New Berlin borough	131,885	52,886	78,999	1,608	230	298	480	.....	600
Union township	158,518	121,427	37,091	2,820	85	580	1,229	.....	926
West Buffalo township	271,775	219,812	51,963	4,571	113	976	2,246	.....	1,236
White Deer township	357,729	283,164	74,565	7,041	172	1,331	3,696	.....	1,842
Venango	14,630,447	11,555,098	3,075,349	287,468	7,984	74,665	100,073	.....	104,746
Allegheny township	262,474	233,699	28,775	4,525	52	1,482	1,494	.....	1,497
Canal township	407,114	351,065	56,049	5,384	109	2,243	1,671	.....	1,361
Cherrytree township	490,934	441,115	49,819	7,557	91	2,800	2,333	.....	2,333
Clinton township	433,842	357,526	76,316	6,762	191	2,252	1,876	.....	2,443

ASSESSED VALUATION OF PROPERTY TAXED AND AD VALOREM TAXATION, IN DETAIL: 1890—Continued.

COUNTIES AND MUNICIPALITIES.	ASSESSED VALUATION.			AD VALOREM TAXATION.					
					Levy, except for schools.			Levy for schools.	
	Total.	Real estate.	Personal property.	Total.	State.	County.	Municipal.	State.	County and minor. division.
Venango—Continued.									
Clintonville borough	$110,400	$67,310	$43,090	$1,396	$123	$447	$375	.....	$451
Cooperstown borough	140,611	66,995	73,616	1,126	214	457	105	.....	350
Cornplanter township	480,257	394,244	86,013	13,459	207	2,614	4,273	.....	6,365
Cranberry township	955,493	837,760	117,733	18,019	227	5,462	6,092	.....	6,238
Emlenton borough	301,474	193,683	107,791	6,592	302	1,318	1,654	.....	3,318
Franklin city	2,424,456	1,552,943	871,513	54,231	2,545	10,004	25,009	.....	16,673
French Creek township	361,649	338,782	22,867	5,472	24	2,139	2,109	.....	1,200
Irwin township	516,840	473,030	43,810	7,283	67	3,000	3,001	.....	1,215
Jackson township	342,302	309,837	32,465	6,649	52	1,965	2,967	.....	1,665
Mineral township	225,454	204,720	20,734	3,781	34	1,304	1,443	.....	1,000
Oakland township	485,309	424,200	61,109	7,776	121	2,707	2,698	.....	2,250
Oil city	2,328,513	1,524,300	804,213	58,586	2,344	10,242	22,000	.....	24,000
Oil Creek township	294,060	274,160	19,900	5,792	19	1,764	1,718	.....	2,291
Pine Grove township	265,095	223,090	42,005	5,665	75	1,484	1,632	.....	2,474
Pleasantville borough	223,489	160,523	62,966	6,103	91	2,036	725	.....	3,251
Plum township	365,086	319,406	45,680	5,324	165	1,094	1,776	.....	2,289
Polk borough	60,035	50,650	9,385	1,858	22	327	203	.....	1,306
President township	80,659	70,483	10,176	3,479	12	476	1,334	.....	1,657
Richland township	433,055	374,137	58,918	6,448	136	2,362	1,953	.....	1,997
Rockland township	555,368	495,484	59,884	10,609	130	3,151	2,854	.....	4,474
Sandy Creek township	260,994	221,515	39,479	3,832	93	1,402	935	.....	1,402
Scrubgrass township	375,025	322,335	52,690	4,847	107	2,066	1,181	.....	1,493
Siverly borough	239,574	187,156	52,418	4,680	152	1,199	815	.....	2,514
Sugarcreek township	927,286	875,360	51,926	15,850	88	5,508	4,635	.....	5,619
Sunville borough	43,361	36,250	7,111	660	14	238	118	.....	290
Utica borough	116,056	58,185	57,871	1,558	164	398	332	.....	664
Victory township	124,182	115,155	9,027	2,165	13	724	762	.....	666
Warren	11,422,250	8,680,891	2,741,359	186,395	6,960	37,450	62,647	.....	79,338
Bear Lake borough	68,693	46,510	22,183	950	62	210	193	.....	485
Brokenstraw township	275,726	253,905	21,821	4,864	49	1,070	1,605	.....	2,140
Cherry Grove township	199,771	188,893	10,878	2,405	22	470	1,223	.....	690
Clarendon borough	73,120	56,755	16,365	4,393	31	355	1,474	.....	2,533
Columbus borough	182,504	105,700	76,804	2,219	221	453	479	.....	1,066
Columbus township	547,393	475,571	71,822	5,625	122	2,043	1,600	.....	1,860
Conewango township	422,300	384,230	38,070	5,383	22	1,736	861	.....	2,764
Corydon township	151,834	121,916	29,918	2,241	68	531	553	.....	1,089
Deerfield township	212,185	199,460	12,725	4,215	14	857	1,579	.....	1,765
Eldred township	311,619	268,273	43,346	4,181	49	1,214	990	.....	1,928
Elk township	178,832	164,225	14,607	2,952	13	712	1,159	.....	1,068
Farmington township	477,560	399,279	78,281	3,938	148	1,732	440	.....	1,618
Freehold township	499,510	419,786	79,724	6,727	154	1,821	2,276	.....	2,476
Glade township	739,242	567,768	171,474	14,384	474	2,444	5,069	.....	6,397
Kinzua township	166,749	147,723	19,026	2,706	41	654	1,340	.....	671
Limestone township	200,399	189,324	11,075	2,810	11	799	900	.....	1,100
Mead township	425,067	406,800	18,267	10,113	20	1,715	4,287	.....	4,091
Pine Grove township	395,932	266,747	129,185	4,843	284	1,275	632	.....	2,652
Pittsfield township	304,292	251,893	52,399	6,367	108	1,140	2,500	.....	2,619
Pleasant township	186,106	167,196	18,910	3,730	25	734	1,317	.....	1,654
Sheffield township	367,170	339,663	27,507	9,531	52	1,439	3,104	.....	4,936
Southwest township	321,154	296,539	24,615	5,211	31	1,290	2,257	.....	1,633
Spring Creek township	369,080	309,860	59,220	6,585	114	1,360	2,045	.....	3,066
Sugar Grove township	641,262	542,971	98,291	9,294	213	2,316	3,592	.....	3,173
Tidioute borough	930,879	68,577	862,302	9,306	2,570	469	2,140	.....	4,127
Triumph township	199,073	176,069	23,004	3,195	26	793	1,172	.....	1,204
Warren borough	2,199,934	1,552,326	647,608	42,263	1,868	6,466	15,322	.....	18,607
Watson township	228,804	206,062	22,742	2,729	45	871	1,133	.....	680
Youngsville borough	146,060	106,870	39,190	3,235	103	481	1,405	.....	1,246
Washington	44,339,705	36,823,856	7,515,849	420,577	18,988	160,236	114,377	.....	126,976
Allen township	620,271	546,380	73,891	8,043	176	2,467	1,800	.....	3,600
Amwell township	1,983,605	1,703,765	279,840	15,370	708	7,192	3,543	.....	3,927
Beallsville borough	277,210	204,993	72,217	1,844	203	876	330	.....	435
Bentleysville borough	160,722	144,459	16,263	1,261	31	626	355	.....	249
Buffalo township	1,597,992	1,271,021	326,971	11,540	849	5,461	3,437	.....	1,793
Burgettstown borough	384,346	284,670	99,676	4,265	279	1,270	1,270	.....	1,446
California borough	239,503	193,090	46,413	4,193	132	861	1,500	.....	1,700
Canonsburg borough	882,069	655,380	226,689	12,506	655	2,807	3,429	.....	5,615
Canton township	1,172,105	985,712	186,393	10,189	446	4,238	2,005	.....	3,500
Carroll township	975,382	868,551	106,831	9,785	273	3,755	2,657	.....	3,100
Cecil township	1,294,722	1,127,232	167,490	12,055	370	4,834	3,545	.....	3,306
Chartiers township	1,238,302	1,127,724	110,578	13,023	233	4,798	3,773	.....	4,219
Claysville borough	368,907	238,440	130,467	4,478	373	1,055	1,505	.....	1,545
Coal Center borough	131,718	108,226	23,492	2,015	67	492	728	.....	728
Cross Creek township	1,085,379	939,788	145,591	8,958	340	4,005	2,046	.....	2,567
Donegal township	1,344,839	1,196,768	148,071	10,161	317	5,111	3,398	.....	1,335
East Bethlehem township	1,081,933	940,661	141,272	9,952	325	4,081	2,755	.....	2,791
East Finley township	976,278	886,083	90,195	9,200	162	3,817	3,121	.....	2,100
East Pike Run township	611,614	521,391	90,223	5,626	205	2,296	1,600	.....	1,525
Fallowfield township	844,819	686,887	157,932	7,205	412	2,927	1,821	.....	2,045
Franklin township	1,683,319	1,449,750	233,569	11,448	581	6,125	1,821	.....	2,921
Hanover township	1,497,377	1,359,316	138,061	13,801	261	5,821	4,441	.....	3,278
Hopewell township	816,051	728,856	87,195	6,600	168	3,119	1,754	.....	1,559
Independence township	457,148	276,434	180,714	10,583	466	3,103	5,463	.....	1,551

ASSESSED VALUATION OF PROPERTY TAXED AND AD VALOREM TAXATION, IN DETAIL: 1890—Continued.

COUNTIES AND MUNICIPALITIES.	ASSESSED VALUATION.			AD VALOREM TAXATION.					
	Total.	Real estate.	Personal property.	Total.	Levy, except for schools.			Levy for schools.	
					State.	County.	Municipal.	State.	County and minor division.
Washington—Continued.									
Jefferson township	$755,045	$669,182	$85,863	$6,439	$172	$2,888	$1,490	.....	$1,889
Monongahela city	1,241,451	867,425	374,026	20,253	1,087	3,844	5,122	.....	10,200
Morris township	1,069,162	878,273	190,889	8,757	469	3,763	2,370	.....	2,155
Mount Pleasant township	1,623,368	1,417,956	205,412	12,584	427	6,065	3,500	.....	2,592
North Strabane township	1,344,694	1,101,692	243,002	11,082	590	4,726	3,533	.....	2,233
Nottingham township	761,142	674,351	86,791	5,655	183	2,906	1,385	.....	1,181
Peters township	981,325	860,587	120,738	8,784	242	3,711	2,766	.....	2,065
Robinson township (a)	1,335,087	1,216,871	118,216	11,735	257	5,223	2,973	.....	3,282
Smith township	1,340,171	1,245,114	95,057	11,727	144	5,294	3,154	.....	3,135
Somerset township	1,265,122	1,052,868	212,254	8,681	514	4,482	2,056	.....	1,629
South Strabane township	2,476,454	1,716,869	759,585	20,777	2,129	7,385	5,788	.....	5,475
Union township	1,138,504	965,228	173,276	14,494	436	4,217	2,924	.....	6,917
Washington borough	3,439,942	2,461,252	978,690	39,550	2,866	10,583	9,624	.....	16,477
West Alexander borough	219,588	115,590	103,998	1,721	301	523	319	.....	578
West Bethlehem township	1,677,107	1,440,677	236,430	14,617	576	6,116	3,300	.....	4,625
West Brownsville borough	135,228	127,385	7,843	2,569	17	590	700	.....	1,262
West Finley township	925,219	852,472	72,747	9,933	102	3,705	3,576	.....	2,550
West Middletown borough	156,146	65,119	91,027	1,162	262	313	195	.....	392
West Pike Run township	729,339	649,368	79,971	5,956	182	2,765	1,505	.....	1,504
Wayne	5,765,433	4,449,994	1,315,439	130,433	3,163	29,289	48,420	.....	49,561
Berlin township	187,702	163,195	24,507	4,636	41	1,049	2,231	.....	1,315
Bethany borough	28,567	21,336	7,231	683	17	144	354	.....	168
Buckingham township	156,258	135,158	21,100	4,052	36	878	1,762	.....	1,376
Canaan township	80,654	69,481	11,173	2,071	16	468	605	.....	982
Cherry Ridge township	133,632	118,227	15,405	3,049	21	771	1,254	.....	1,003
Clinton township	259,115	235,102	24,013	5,513	33	1,501	2,440	.....	1,539
Damascus township	504,576	387,218	117,358	10,186	275	2,543	3,100	.....	4,268
Dreher township	95,225	71,043	24,182	3,475	51	499	1,870	.....	1,055
Dyberry township	165,040	142,114	22,926	2,717	43	914	700	.....	1,060
Hawley borough	273,480	189,225	84,255	6,639	240	1,281	1,020	.....	4,098
Honesdale borough	930,697	626,333	304,364	18,541	895	4,017	5,291	.....	8,338
Lake township	188,082	154,581	33,501	4,619	62	1,033	1,549	.....	1,975
Lebanon township	202,001	155,602	46,399	2,678	115	988	866	.....	709
Lehigh township	35,182	31,329	3,853	1,183	5	223	455	.....	530
Manchester township	166,235	138,266	27,969	5,332	51	922	1,953	.....	2,406
Mount Pleasant township	372,736	283,154	89,582	6,442	200	1,866	1,784	.....	2,592
Oregon township	130,977	88,762	42,215	1,534	105	579	242	.....	608
Palmyra township	61,720	49,458	12,262	2,608	28	344	1,454	.....	782
Paupack township	88,968	77,970	10,998	3,080	13	518	1,354	.....	1,195
Preston township	225,742	201,536	24,206	5,955	19	1,339	2,660	.....	1,937
Prompton borough	99,568	39,031	60,537	1,321	175	261	520	.....	365
Salem township	290,410	210,954	79,456	5,173	184	1,407	1,870	.....	1,712
Scott township	124,921	106,015	18,906	5,664	29	710	3,240	.....	1,685
South Canaan township	185,153	156,584	28,569	4,883	53	1,019	2,132	.....	1,679
Starrucca borough	74,084	61,792	12,292	1,769	27	418	680	.....	644
Sterling township	153,728	123,252	30,476	4,099	62	808	2,129	.....	1,100
Texas township	471,688	356,159	115,529	10,699	310	2,394	4,375	.....	3,620
Waymart borough	79,292	57,117	22,175	1,832	57	395	530	.....	850
Westmoreland	34,704,186	28,063,766	6,640,420	515,000	17,152	153,531	164,103	.....	180,214
Adamsburg borough	42,034	29,948	12,086	637	32	191	110	.....	304
Allegheny township	678,984	596,494	82,490	9,601	182	2,977	1,850	.....	4,592
Bell township	442,731	402,946	39,785	5,877	70	2,178	1,661	.....	1,968
Bolivar township	101,786	58,880	42,906	1,760	119	349	684	.....	608
Bunker Hill borough	153,128	141,338	11,790	3,471	34	746	751	.....	1,940
Cokeville borough	91,116	87,698	3,418	1,816	2	507	486	.....	821
Cook township	264,748	227,130	37,618	4,748	69	1,221	1,862	.....	1,596
Derry borough	258,701	230,571	28,130	7,051	76	1,475	1,500	.....	4,000
Derry township	1,762,764	1,569,480	193,284	31,330	423	8,205	12,691	.....	10,011
Donegal borough	24,464	21,936	2,528	467	4	135	140	.....	188
Donegal township	303,566	267,557	36,009	5,223	64	1,447	1,551	.....	2,161
East Huntingdon township	2,070,426	1,775,811	294,615	27,877	759	9,677	9,677	.....	7,764
Fairfield township	408,230	320,826	87,404	7,791	195	1,796	3,000	.....	2,800
Franklin township	725,250	611,208	114,042	11,597	233	3,363	4,097	.....	3,904
Greensburg borough	3,083,208	1,702,693	1,380,515	41,137	4,091	9,379	15,006	.....	12,661
Hempfield township	3,885,700	3,237,290	648,410	49,936	1,621	17,352	13,620	.....	17,343
Irwin borough	615,518	483,528	131,990	11,860	381	2,733	2,733	.....	6,013
Jeanette borough	629,000	548,470	80,530	13,746	238	3,043	4,025	.....	6,440
Latrobe borough	862,916	685,725	177,191	17,742	508	4,034	6,600	.....	6,600
Ligonier borough	228,826	164,181	64,645	3,905	182	994	1,104	.....	1,535
Ligonier township	691,098	570,726	120,372	11,188	238	3,151	4,050	.....	3,749
Livermore borough	38,568	28,047	10,521	528	29	170	132	.....	197
Lower Burrell township	417,872	338,585	79,287	5,198	195	1,828	1,562	.....	1,613
Loyalhanna township	362,131	321,066	41,065	4,761	80	1,731	1,572	.....	1,378
Ludwick borough	224,346	176,517	47,829	3,959	134	1,050	1,057	.....	1,718
Madison borough	54,710	48,971	5,739	686	11	272	208	.....	195
Manor borough	115,764	113,975	1,789	2,054	1	645	640	.....	768
Mount Pleasant borough	914,730	588,607	326,123	17,603	949	3,394	7,200	.....	6,060
Mount Pleasant township	2,570,389	2,123,162	447,227	26,168	1,132	11,487	5,921	.....	7,628
New Alexandria borough	134,942	95,932	39,010	1,122	105	542	175	.....	300
New Florence borough	158,884	124,231	34,653	2,503	99	696	553	.....	1,155
North Bellvernon borough	112,636	79,086	33,550	1,824	98	441	319	.....	966
North Huntingdon township	1,520,006	1,368,775	151,231	24,905	327	7,621	6,597	.....	10,360
Parnassus borough	134,054	128,253	5,801	2,814	11	703	1,100	.....	1,000

a Includes McDonald borough.

ASSESSED VALUATION OF PROPERTY TAXED AND AD VALOREM TAXATION, IN DETAIL: 1890—Continued.

COUNTIES AND MUNICIPALITIES.	ASSESSED VALUATION.			AD VALOREM TAXATION.					
	Total.	Real estate.	Personal property.	Total.	Levy, except for schools.			Levy for schools.	
					State.	County.	Municipal.	State.	County and minor division.
Westmoreland—Continued.									
Penn borough	$93,802	$76,517	$17,285	$2,238	$47	$550	$563	.....	$1,078
Penn township	1,412,276	1,146,796	265,480	20,800	649	6,190	8,219	.....	5,742
Rostraver township	1,386,156	1,139,573	246,583	17,677	594	6,322	5,297	.....	5,464
St. Clair township	109,330	96,580	12,750	2,494	23	562	1,004	.....	905
Salem borough	94,858	65,708	29,150	1,246	75	395	402	.....	374
Salem township	1,130,994	996,245	134,749	15,602	262	5,370	5,370	.....	4,600
Scottdale borough	802,936	738,636	64,300	16,122	168	3,954	4,000	.....	8,000
Sewickley township	1,223,552	1,017,273	206,279	13,241	535	5,367	5,904	.....	1,435
South Huntingdon township	968,554	839,318	129,236	12,321	248	4,624	4,271	.....	3,178
Unity township	2,004,228	1,578,246	425,982	25,344	1,092	8,552	7,030	.....	8,670
Upper Burrell township	195,546	150,880	44,666	3,286	104	830	1,216	.....	1,136
Washington township	583,492	515,457	68,035	9,652	140	2,733	2,361	.....	4,418
West Newton borough	561,352	386,505	174,847	11,386	506	2,267	4,080	.....	4,533
Youngstown borough	53,884	46,389	7,495	706	17	282	62	.....	345
Wyoming	4,420,143	3,360,571	1,059,572	60,027	2,750	14,251	20,394	.....	22,632
Braintrim township	160,223	123,145	37,078	2,494	97	533	531	.....	1,333
Clinton township	146,065	121,065	25,000	2,750	51	521	1,682	.....	496
Eaton township	256,127	216,792	39,335	3,256	91	909	1,332	.....	924
Exeter township	54,652	43,267	11,385	484	29	182	(a)	.....	273
Factoryville borough	128,348	89,070	39,278	1,845	108	382	665	.....	690
Falls township	290,775	219,348	71,427	3,910	188	923	1,634	.....	1,165
Forkston township	187,398	162,480	24,918	2,827	57	681	1,189	.....	900
Lemon township	148,719	126,120	22,599	2,053	43	543	984	.....	483
Mehoopany township	262,601	179,365	83,236	3,385	225	772	1,366	.....	1,022
Meshoppen borough	172,695	91,795	80,900	2,623	240	387	868	.....	1,128
Meshoppen township	156,461	133,640	22,821	2,532	49	565	1,122	.....	796
Monroe township	285,318	269,510	15,808	4,011	20	1,120	1,916	.....	955
Nicholson borough	200,758	127,514	73,244	3,078	206	553	863	.....	1,456
Nicholson township	213,680	190,552	23,128	2,748	31	817	1,300	.....	600
North Branch township	90,808	76,138	14,670	998	31	327	270	.....	370
Northmoreland township	244,065	199,128	44,937	2,507	105	846	318	.....	1,238
Overfield township	103,071	87,990	15,081	944	31	373	184	.....	356
Tunkhannock borough	481,288	269,132	212,156	8,034	629	1,134	1,149	.....	5,122
Tunkhannock township	356,253	291,505	64,748	3,244	156	1,225	571	.....	1,292
Washington township	222,465	179,155	43,310	2,759	105	758	948	.....	948
Windham township	258,373	163,860	94,513	3,545	258	700	1,502	.....	1,085
York	51,490,487	39,653,719	11,836,768	495,513	30,718	152,499	180,688	.....	131,608
Carroll township	553,600	479,756	73,844	5,081	157	1,818	2,068	.....	1,038
Chanceford township	908,431	739,110	169,321	8,765	359	2,906	2,500	.....	3,000
Codorus township	986,251	736,701	249,550	8,613	569	2,932	3,041	.....	2,071
Conewago township	645,368	545,592	99,776	5,665	184	2,121	1,816	.....	1,544
Dallastown borough	122,566	98,500	24,066	2,317	64	435	606	.....	1,212
Delta borough	168,039	132,597	35,442	2,013	94	550	644	.....	725
Dillsburg borough	189,060	144,966	44,094	2,289	125	601	641	.....	922
Dover borough	279,215	135,174	144,041	1,569	419	551	236	.....	363
Dover township	1,594,091	1,305,555	288,536	12,221	615	4,990	3,000	.....	3,616
East Hopewell township	516,396	387,750	128,646	6,409	305	1,524	2,784	.....	1,796
East Manchester township	919,790	747,386	172,404	7,712	394	2,859	2,449	.....	2,010
East Prospect borough	88,756	71,661	17,095	792	45	290	157	.....	300
Fairview township	1,183,733	972,853	210,880	12,229	490	3,690	5,642	.....	2,407
Fawn Grove borough	82,325	48,319	34,006	634	89	200	114	.....	231
Fawn township	548,516	417,960	130,556	5,470	291	1,685	1,182	.....	2,312
Franklintown borough	53,426	41,444	11,982	671	32	181	151	.....	307
Franklin township	483,318	409,672	73,646	4,985	163	1,563	2,132	.....	1,127
Glenrock borough	305,511	188,960	116,551	2,957	339	771	761	.....	1,086
Goldsboro borough	111,107	88,405	22,702	1,221	61	362	257	.....	541
Hanover borough	2,410,089	1,431,348	978,741	22,839	2,875	5,545	6,282	.....	8,137
Heidelberg township	727,554	585,327	142,227	5,678	341	2,209	2,048	.....	1,080
Hellam township	2,067,960	1,476,865	591,095	14,698	1,610	5,531	2,800	.....	4,757
Hopewell township	691,241	529,006	162,235	8,693	386	2,047	4,241	.....	2,019
Jackson township	1,047,517	873,435	174,082	8,620	385	3,302	3,741	.....	1,192
Jefferson borough	128,680	90,604	38,076	1,251	100	385	383	.....	383
Lewisberry borough	64,962	48,146	16,816	629	46	212	(a)	.....	371
Loganville borough	157,064	89,114	67,950	1,393	193	353	460	.....	387
Lower Chanceford township	735,135	589,699	145,436	7,423	340	2,329	2,321	.....	2,433
Lower Windsor township	1,178,501	917,617	260,884	8,895	606	3,627	2,590	.....	2,072
Manchester borough	207,730	142,011	65,719	1,932	186	578	422	.....	746
Manchester township	1,231,352	1,010,394	220,958	11,173	426	3,829	3,794	.....	3,124
Manheim township	616,610	451,205	165,405	3,943	385	1,778	992	.....	788
Monaghan township	360,614	318,970	41,644	3,352	75	1,227	1,000	.....	1,050
Newberry township	824,193	705,209	118,984	14,675	250	2,759	6,487	.....	5,179
New Freedom borough	156,580	120,529	36,051	1,334	96	473	350	.....	415
New Salem borough	82,041	63,690	18,351	725	49	257	257	.....	162
North Codorus township	1,175,477	971,077	204,400	7,824	434	3,745	1,568	.....	2,077
North Hopewell township	426,263	320,259	106,004	6,584	243	1,265	3,681	.....	1,395
Paradise township	824,218	669,467	154,751	5,853	347	2,577	1,435	.....	1,494
Peach Bottom township	668,323	549,799	118,524	7,918	272	2,187	3,224	.....	2,235
Penn township	1,076,189	855,967	220,222	5,939	553	3,232	920	.....	1,234
Railroad borough	102,406	63,686	38,720	829	109	251	295	.....	173
Red Lion borough	125,213	106,530	18,683	1,820	48	461	331	.....	980
Shrewsbury borough	186,231	130,698	55,533	1,763	157	540	86	.....	980

a No local tax levied.

ASSESSED VALUATION OF PROPERTY TAXED AND AD VALOREM TAXATION, IN DETAIL: 1890—Continued.

COUNTIES AND MUNICIPALITIES.	ASSESSED VALUATION.			AD VALOREM TAXATION.					
	Total.	Real estate.	Personal property.	Total	Levy, except for schools.			Levy for schools.	
					State	County.	Municipal.	State.	County and minor division.
York—Continued.									
Shrewsbury township	$945,279	$766,143	$179,136	$7,436	$395	$2,959	$1,643	.....	$2,439
Springfield township	1,020,834	863,500	157,334	10,701	327	3,305	4,732	.....	2,337
Spring Garden township	2,880,009	2,348,164	531,845	27,048	1,384	8,910	10,862	.....	5,892
Spring Grove borough	324,815	227,425	97,390	3,449	285	869	745	.....	1,550
Stewartstown borough	135,681	91,445	44,236	2,163	126	380	1,048	.....	609
Warrington township	779,531	635,145	144,386	8,386	331	2,442	3,510	.....	2,103
Washington township	841,295	657,304	183,991	6,712	429	2,499	1,677	.....	2,107
West Manchester township	1,806,186	1,500,372	305,814	11,291	744	5,578	3,361	.....	1,608
West Manheim township	580,663	476,782	103,881	3,861	255	1,809	1,009	.....	788
Windsor township	1,068,799	806,072	262,727	9,309	662	3,147	2,700	.....	2,800
Winterstown borough	125,757	70,537	55,220	923	154	280	180	.....	309
Wrightsville borough	528,904	459,390	69,514	9,143	187	1,850	4,005	.....	3,101
York borough	12,255,454	8,982,246	3,273,208	134,778	9,594	34,061	58,753	.....	32,370
York township	1,185,638	966,181	219,457	12,917	538	3,682	6,573	.....	2,124

RHODE ISLAND.

ASSESSED VALUATION.

A general assessment of all taxable property is made annually by the assessors of the several cities and towns, and it includes real estate which is not specially exempted from taxation by law and personal property, which property, for the purposes of taxation, is deemed to comprise all goods, chattels, debts due from solvent persons, money, and effects; all ships or vessels at home or abroad; all public stocks or securities, and all stocks or shares in any bank or banking association, turnpike, bridge, or other corporation within or without the state, but no shareholder therein is liable to taxation for shares held in any corporation within the state which, in its corporate capacity, is taxed within the state upon an amount equal to the value of its property, or in any corporation without the state which is liable to taxation in the state where located, and no person is liable to taxation on personal property except upon the surplus owned by him over and above his actual indebtedness.

The following is exempt from taxation: property belonging to the state; lands ceded or belonging to the United States; buildings for free public schools and for religious worship and the land upon which they stand and immediately surrounding them not exceeding 1 acre in each case, so far as said buildings and land are occupied and used exclusively for educational or religious purposes; the estates of the president and professors for the time being of Brown university for not more than $10,000 for each of such officers; property specially exempt by charter, unless such exemption shall have been waived; lots of land used exclusively for burial grounds; the real and personal property held for or by any incorporated library, society, or by any free public library, or library society; property held for the aid or support of poor friendless children, or for the poor, or for a hospital for the sick or disabled, and any fund given or held for the purpose of public education; almshouses and the land and buildings used in connection therewith, except that almshouse estates, when belonging to the town, shall be subject to taxation for school purposes; the estate of any person who, in the judgment of the assessor, is unable, from infirmity or poverty, to pay taxes, and the bonds and other securities issued and exempted from taxation by the United States. In addition to these exemptions the general assembly in 1884 provided that the council of any city or town might exempt from taxation, for such time and upon such terms and conditions as it might deem proper, the land, pipes, and reservoirs of waterworks constructed therein.

The valuation herein reported is that locally assessed for 1890, and is the basis for the levy of all taxation during that fiscal year.

The valuation made by the state in 1874, amounting in the aggregate to $328,530,559, continued the basis for apportionment of state taxes among the several cities and towns from that period to and including the fiscal year 1890. The rate of state tax upon that valuation for 1890 was 18 cents upon $100. The general assembly at its January session in 1890 created a board of state valuation to revalue the taxable property in the state as a new basis of levy of state tax, and to report thereon to the general assembly at its January session, 1891.

The valuations herein reported do not include deposits and reserved profits of savings institutions and trust companies, the gross premiums and assessments of home and foreign insurance companies, the gross receipts of telegraph, telephone, and express companies, and the capital of newly organized corporations, upon all of which the state annually levies taxes for its general purposes.

AD VALOREM TAXATION.

The taxation herein reported is that levied upon the local assessment of 1890. While the state taxes are apportioned to the several cities and towns upon the basis of the state valuation of 1874 above mentioned, they are actually levied with the local taxes upon the local assessment.

The counties being constituted for judicial purposes only, have no tax levying power.

The levy for schools includes amounts appropriated by the several cities and towns from general revenues and levies made by school districts.

There is no state school tax. The state, however, annually apportions to the several cities and towns for school purposes $75,000, derived from income of invested school fund, and also appropriates a certain sum from the general treasury. The total amount thus apportioned and appropriated in 1890 was $120,000.

Poll or registry and dog taxes, amounting altogether to about $31,000 in 1890, but not included in the taxation herein reported, were also applied to school purposes.

Both the valuation and the taxation herein shown are as reported to the Census Office by the several cities and towns and are for 1890.

ASSESSED VALUATION OF PROPERTY TAXED AND AD VALOREM TAXATION, IN DETAIL: 1890.

COUNTIES AND MUNICIPALITIES.	ASSESSED VALUATION.			AD VALOREM TAXATION.					
					Levy, except for schools.			Levy for schools.	
	Total.	Real estate.	Personal property.	Total.	State.	County.	Municipal.	State.	County and minor division.
The State	$321,764,503	$243,081,296	$78,683,207	$3,797,417	$591,353	.....	$2,601,185	.....	$604,879
Bristol	10,474,110	6,936,862	3,537,248	92,525	21,096	.....	54,371	.....	17,058
Barrington town	1,958,010	1,369,212	588,798	15,076	3,116	.....	8,310	.....	3,650
Bristol town	5,020,800	3,636,700	1,384,100	46,693	9,529	.....	28,256	.....	8,908
Warren town	3,495,300	1,930,950	1,564,350	30,756	8,451	.....	17,805	.....	4,500
Kent	18,385,334	13,463,220	4,922,114	107,608	31,523	.....	47,429	.....	28,656
Coventry town	4,204,150	2,924,550	1,279,600	21,089	7,365	.....	10,156	.....	3,568
East Greenwich town	2,200,114	1,636,160	563,954	13,201	3,365	.....	8,200	.....	1,636
Warwick town	11,612,670	8,618,510	2,994,160	68,729	19,806	.....	27,257	.....	21,666
West Greenwich town	368,400	284,000	84,400	4,589	987	.....	1,816	.....	1,786
Newport	42,815,208	33,283,163	9,532,045	390,139	70,280	.....	265,823	.....	54,036
Jamestown town	1,829,950	1,466,150	363,800	8,234	1,202	.....	6,407	.....	625
Little Compton town	1,449,150	967,150	482,000	8,694	2,297	.....	4,597	.....	1,800
Middletown town	2,311,950	1,860,950	451,000	13,871	5,001	.....	7,070	.....	1,800
Newport city	32,220,650	25,356,900	6,863,750	322,207	53,052	.....	227,155	.....	42,000
New Shoreham town	681,217	563,087	118,130	8,175	808	.....	6,577	.....	790
Portsmouth town	2,019,000	1,566,000	453,000	12,614	4,710	.....	4,904	.....	3,000
Tiverton town	2,303,291	1,502,926	800,365	16,344	3,210	.....	9,113	.....	4,021
Providence	227,965,711	173,537,296	54,428,415	3,029,458	435,825	.....	2,130,936	.....	462,697
Burrillville town	3,044,500	2,164,850	879,650	19,533	4,970	.....	10,015	.....	4,548
Cranston town	8,494,900	7,408,850	1,086,050	57,693	14,872	.....	33,991	.....	8,830
Cumberland town	7,248,911	5,018,432	2,230,479	71,332	10,789	.....	44,951	.....	15,592
East Providence town	6,839,516	5,955,035	884,481	68,395	6,823	.....	41,402	.....	20,170
Foster town	504,625	386,925	117,700	5,122	1,193	.....	2,102	.....	1,827
Glocester town	1,442,800	840,200	602,600	9,456	2,146	.....	5,342	.....	1,968
Johnston town	5,739,400	4,973,400	766,000	48,121	7,620	.....	26,820	.....	13,681
Lincoln town	10,325,825	7,792,225	2,533,600	91,895	15,455	.....	48,151	.....	28,289
North Providence town	1,157,775	992,175	165,600	11,578	1,854	.....	6,524	.....	3,200
North Smithfield town	2,377,420	1,516,350	861,070	16,642	4,826	.....	8,516	.....	3,300
Pawtucket city	25,639,860	20,397,400	5,242,460	341,865	32,111	.....	234,754	.....	75,000
Providence city	140,617,060	104,684,440	35,932,620	2,109,256	303,386	.....	1,557,870	.....	248,000
Scituate town	2,344,200	1,579,475	764,725	23,778	4,878	.....	10,876	.....	8,024
Smithfield town	1,774,239	1,240,539	533,700	14,194	4,206	.....	7,220	.....	2,768
Woonsocket city	10,414,680	8,587,000	1,827,680	140,598	20,696	.....	92,402	.....	27,500
Washington	22,124,140	15,860,755	6,263,385	177,687	32,629	.....	102,626	.....	42,432
Charlestown town	754,560	643,910	110,650	6,036	1,195	.....	3,959	.....	882
Exeter town	593,340	485,640	107,700	5,671	1,099	.....	2,823	.....	1,749
Hopkinton town	1,915,500	1,140,300	775,200	15,015	3,262	.....	7,114	.....	4,639
Narragansett district	3,306,950	2,935,150	371,800	19,842	3,498	.....	15,394	.....	950
North Kingstown town	3,821,050	2,526,150	1,294,900	23,433	5,194	.....	14,007	.....	4,232
Richmond town	1,426,800	988,300	438,500	9,120	2,305	.....	4,570	.....	2,245
South Kingstown town	4,712,940	2,566,505	2,146,435	36,667	6,283	.....	21,259	.....	9,125
Westerly town	5,593,000	4,574,800	1,018,200	61,903	9,793	.....	33,500	.....	18,610

SOUTH CAROLINA.

ASSESSED VALUATION.

All real estate and personal property in the state and personal property of the residents of the state which property is temporarily kept out of the state, but with the intention on the part of the owner of bringing it within the state for sale, and all moneys, credits, investments in bonds, stocks, joint stock companies, or otherwise of parties resident in the state are subject to taxation.

The term "real estate" is held to include not only land, city, town, and village lots, but all structures and other things contained therein or annexed or attached thereto which would pass to the vendee by the sale of the lot or land.

The term "personal property" includes all things which have any pecuniary value and are not included in real estate.

The following property is, however, exempt from taxation: public school buildings and grounds occupied by them not exceeding 3 acres; houses for public worship and furniture and books therein; public institutions of learning and funds for their endowment; also property, the rent or income of which is applied to the support of free education in public schools; property owned by the United States, the state, counties, cities, or towns; property of fire companies and waterworks companies; state bonds and stocks; United States bonds; wearing apparel, and articles provided for present subsistence to the extent of $200.

Every person is required to list his property between the 1st day of June and 20th day of July every year. The goods held by merchants are required to be listed, like other personal property, but at their average monthly value for the preceding year.

The assessment lists are returned to the auditor of each county, who submits them to a board of assessors with recommendations for changes as he may deem proper, and after revision he files a copy with the controller general, who in turn submits them to the state board of equalization, composed of the chairmen of the county boards, and this board has power to add to or deduct from the lists received such values as it may deem necessary to insure an equalized value throughout the state.

Property of railroad, telegraph, and canal companies is required to be listed like other personal property and the pro rata value apportioned to each city, ward, town, village, or county through which they pass.

All property is required to be listed at its "true value in money".

The assessment herein reported is that reported by the controller general for year ending October 31, 1891.

AD VALOREM TAXATION.

When the state board has completed the final equalization the controller general advises the several county auditors of the changes made and notifies the auditor of the amount of state tax to be levied thereon. The auditors levy the taxes in amounts as duly authorized and the treasurer collects them.

The state tax is 6¾ mills on $1, of which 2 mills is for school purposes. Rates for county purposes vary, but are fully reported by the controller.

Figures of valuation and of municipal and local school taxation have been obtained from special reports furnished this office.

ASSESSED VALUATION OF PROPERTY TAXED AND AD VALOREM TAXATION, IN DETAIL: 1890.

COUNTIES AND MUNICIPALITIES.	ASSESSED VALUATION.			AD VALOREM TAXATION.					
					Levy, except for schools.			Levy for schools.	
	Total.	Real estate.	Personal property.	Total.	State.	County.	Municipal.	State.	County and minor division.
The State	$168,262,669	$90,042,723	$78,219,946	$2,745,048	$799,248	$814,261	$677,892	$336,525	$117,122
Abbeville	7,236,566	3,989,169	3,247,397	75,062	34,374	21,710	3,160	14,473	1,345
Abbeville town	586,579	331,125	255,454	6,892	2,786	1,760	1,173	1,173	.....
Greenwood town	600,000	450,000	150,000	6,750	2,850	1,800	900	1,200	.....
Aiken	6,179,610	3,006,484	3,173,126	67,109	29,353	21,629	2,714	12,359	1,054
Aiken town	1,085,630	878,805	206,825	14,530	5,194	3,800	2,714	2,171	651
Anderson	6,231,167	3,413,279	2,817,888	75,908	29,568	20,251	13,504	12,463	92
Anderson town	1,300,000	806,000	494,000	26,000	6,175	4,225	13,000	2,600	.....
Barnwell	5,630,300	3,192,625	2,437,675	71,470	26,744	25,336	4,996	11,261	3,133
Allendale town	730,000	487,000	243,000	10,662	3,467	3,285	650	1,460	1,800
Beaufort	3,963,335	1,941,450	2,021,885	52,815	18,826	18,826	7,236	7,927	.....
Beaufort town	723,556	581,445	142,111	15,557	3,437	3,437	7,236	1,447	.....

ASSESSED VALUATION OF PROPERTY TAXED AND AD VALOREM TAXATION, IN DETAIL: 1890—Continued.

COUNTIES AND MUNICIPALITIES.	ASSESSED VALUATION.			AD VALOREM TAXATION.					
	Total.	Real estate.	Personal property.	Total.	Levy, except for schools.			Levy for schools.	
					State.	County.	Municipal.	State.	County and minor division.
Berkeley	$5,557,115	$2,535,694	$3,021,421	$69,825	$26,396	$28,480	$3,582	$11,114	$253
Mount Pleasant town	228,000	200,000	28,000	4,408	1,083	1,169	1,600	456	100
Summerville town	a233,364	233,364	.....	4,522	1,109	1,196	1,750	467	.....
Summerville town, in Berkeley and Colleton counties (total of).	408,390	408,390	.....	7,803	1,940	1,983	3,063	817	.....
Charleston	20,765,082	11,755,625	9,009,457	709,295	98,634	38,935	491,896	41,530	38,300
Charleston city	b18,865,502	11,007,990	7,857,512	692,911	89,612	35,372	491,896	37,731	38,300
Chester	4,063,085	2,153,115	1,909,970	63,877	19,300	31,447	2,678	8,126	2,326
Chester town	1,071,000	567,630	503,370	18,807	5,087	8,290	2,678	2,142	610
Chesterfield	1,503,490	845,280	658,210	21,739	7,142	9,115	1,000	3,007	1,475
Clarendon	2,739,695	1,442,935	1,296,760	27,462	13,014	8,904	65	5,479	.....
Manning town	318,875	118,875	200,000	3,189	1,515	1,036	.....	638	.....
Colleton	4,506,818	2,003,592	2,503,226	53,204	21,407	20,281	2,162	9,014	340
Summerville town	c175,026	175,026	.....	3,281	831	787	1,313	350	.....
Walterboro town	169,862	98,773	71,089	3,101	807	765	849	340	340
Darlington	3,370,760	2,005,165	1,365,595	41,878	16,013	13,483	1,547	6,741	4,094
Darlington town	1,019,685	516,940	502,745	12,057	4,843	4,078	1,097	2,039	.....
Edgefield	6,250,658	3,603,560	2,647,098	81,034	29,691	35,955	2,887	12,501	.....
Edgefield town	248,500	143,260	105,240	5,591	1,180	1,429	2,485	497	.....
Fairfield	3,783,061	1,912,624	1,870,437	48,530	17,969	17,024	4,265	7,566	1,706
Winnsboro city	713,723	329,890	383,833	12,596	3,390	3,212	4,140	1,427	1,427
Florence	3,296,135	1,730,112	1,566,023	39,760	15,657	11,536	5,500	6,593	474
Florence town	1,000,000	700,000	300,000	15,250	4,750	3,500	5,000	2,000	.....
Georgetown	1,849,060	1,121,945	727,115	33,423	8,783	10,950	8,696	3,698	1,296
Georgetown town	579,746	371,751	207,995	15,799	2,754	3,189	8,696	1,160	.....
Greenville	6,920,125	3,913,845	3,006,280	135,933	32,870	57,091	19,454	13,841	12,677
Greenville city	2,285,120	1,445,555	839,565	64,109	11,854	23,852	19,263	4,570	4,570
Hampton	2,034,250	856,781	1,177,469	25,884	9,663	11,697	164	4,069	291
Horry	1,652,595	855,247	797,348	19,635	7,850	8,480	.....	3,305	.....
Kershaw	2,812,485	1,701,285	1,111,200	41,648	13,359	17,156	2,425	5,625	3,083
Camden town	525,000	200,000	325,000	8,846	2,493	3,203	2,100	1,050	.....
Lancaster	2,428,715	1,252,534	1,176,181	37,136	11,536	20,694	49	4,857	.....
Lancaster town	32,570	13,900	18,670	497	155	228	49	65	.....
Laurens	4,208,239	2,508,155	1,700,084	58,659	19,989	25,248	3,080	8,417	1,925
Clinton village	150,000	150,000	.....	2,214	714	900	300	300	.....
Laurens town	550,000	400,000	150,000	11,689	2,614	3,300	2,750	1,100	1,925
Lexington	3,178,760	1,585,720	1,593,040	34,382	15,099	12,521	405	6,357	.....
Marion	4,233,170	2,387,779	1,845,391	46,480	20,107	14,816	1,151	8,466	1,940
Marion town	506,494	226,187	280,307	6,205	2,406	1,773	1,013	1,013	.....
Marlboro	2,366,042	1,670,220	695,822	29,740	11,240	11,830	470	4,732	1,468
Bennettsville town	313,000	200,000	113,000	5,086	1,486	1,565	470	626	939
Newberry	4,899,598	2,617,290	2,282,308	59,315	23,273	17,832	4,067	9,799	4,344
Newberry town	1,355,990	989,120	366,870	17,827	6,591	4,457	4,067	2,712	.....
Oconee	2,570,080	1,341,950	1,228,130	31,792	12,208	10,280	2,295	5,140	1,869
Orangeburg	5,993,030	3,258,650	2,734,380	70,883	28,467	19,477	7,726	11,986	3,227
Orangeburg city	907,111	620,925	286,186	18,597	4,309	2,949	6,804	1,814	2,721
Pickens	1,957,376	995,282	962,094	33,141	9,297	19,574	355	3,915	.....
Richland	7,574,410	4,036,510	3,537,900	146,884	35,978	31,477	49,570	15,149	14,710
Columbia city	4,957,001	3,253,805	1,703,196	120,046	23,545	22,307	49,570	9,914	14,710
Spartanburg	9,696,062	4,494,680	5,201,382	160,671	46,056	77,568	11,965	19,392	5,690
Spartanburg city	1,640,000	850,000	790,000	41,360	7,790	13,120	11,480	3,280	5,690
Sumter	6,245,430	3,306,440	2,938,990	78,542	29,665	20,807	10,361	12,491	5,218
Sumter city	1,640,958	1,043,165	597,793	26,667	7,795	4,923	9,846	3,282	821
Union	3,143,710	2,097,910	1,045,800	59,382	14,933	33,009	3,888	6,287	1,265
Union town	486,000	253,000	233,000	13,244	2,309	5,103	3,888	972	972
Williamsburg	2,782,644	1,244,181	1,538,463	36,641	13,217	16,677	1,182	5,565	.....
York	6,640,011	3,265,610	3,374,401	105,909	31,540	54,165	3,397	13,280	3,527
Blacksburg town	250,000	150,000	100,000	4,161	1,188	2,000	.....	500	473
Rock Hill town	959,401	488,200	471,201	17,581	4,557	7,675	1,919	1,919	1,511
Yorkville town	570,845	250,203	320,642	9,563	2,712	4,567	1,142	1,142	.....

a Division of valuation between counties estimated.
b Assessment for local taxation, $21,386,539.
c For total of Summerville town, see Berkeley county.

SOUTH DAKOTA.

ASSESSED VALUATION.

The assessment of property for the purpose of taxation is made annually as of May 1. All property belonging to telegraph and telephone companies and that of railroad companies necessarily used in the operation of their lines of road in the state are assessed by the state board of assessment and equalization. All other taxable property is assessed by the county and township assessors.

The assessment includes all ordinary classes of property and moneys, credits, capital, and investments, subject to the following constitutional and statutory exemptions: property, both real and personal, belonging to the United States, the state, counties, and municipalities; grounds, buildings, and other property belonging to or used exclusively by agricultural and horticultural societies; property, both real and personal, belonging to any educational institution of the state and all property used exclusively by and for the support of such school and scientific institution; property belonging to any charitable, benevolent, or religious society, or used exclusively for charitable, benevolent, or religious purposes; one lot in a cemetery for family use; personal property liable to taxation of any individual and resident of the state to the amount and value of $200.

Every property owner is required to list, under oath, all classes of his property for the assistance of the local assessor in listing and appraising the property. In default thereof, or if such owner returns an imperfect or false list, the assessor is required to ascertain and estimate, from the best information he can obtain, the number, amount, and cash value of all the classes of property, and to list the same accordingly, and the value so fixed can not be reduced by the county board of equalization.

The board of county commissioners, as a board of equalization, annually examines the assessment books and corrects and equalizes the assessments as between the several townships, towns, and districts. The law provides that the board, in thus equalizing the assessments, shall not materially change the aggregate for the county.

The state board of assessment and equalization, consisting of the governor, secretary of state, and auditor, meets annually on the first Monday of August for the purpose of equalizing the assessment, so that all the taxable property in the state shall be assessed at its true and proportionate value. The board can not, however, reduce the aggregate assessed valuation of the state, but may increase it in such an amount as may be reasonably necessary to obtain a just and true value and equalization. On the completion of its duty, the board is required to certify to each county board of commissioners of the several counties through which any railroads run the result of its action, that the taxable railroad property may be by them properly distributed for taxation for state, county, and local purposes.

The property of telegraph and telephone companies is not thus distributed, but the state board directly levies taxation equal to the average rate of state, county, school, and municipal taxes levied upon other property for the preceding year. The average rate for 1890 is 32.5 mills. Such taxation is collected by the state treasurer and apportioned to each county within which any telegraph or telephone property is situated, according to its value as determined by the board, and the county treasurer is charged with the duty of apportioning the amount between the county and the several townships, towns, and districts in the county.

The valuation herein reported is that assessed for 1890, subsequently equalized by the county and state boards and returned to this office by local officers.

The amount of railroad property as assessed by the state board for 1890 and herein included with personal property is $7,225,982. The telegraph and telephone property, also included with personal property, amounts to $221,940.

AD VALOREM TAXATION.

The taxation herein reported was levied upon the valuation for 1890.

The rate of state tax (which is levied upon all valuations except telegraph and telephone) is 4.4 mills: 2 mills for common schools and 2.4 mills for general purposes, including the payment of interest on state debt, but the total taxation reported varies slightly from these rates.

The state tax herein reported includes all the taxation levied by the state upon telegraph and telephone property valuations, the greater portion of which is apportioned to the several counties, townships, towns, and school districts.

All county taxes, including those for county road purposes at a rate not exceeding 1 mill in any one year, are levied by the county commissioners. There is no county school tax, all local taxation for school purposes being levied by the several school districts and boards of education.

The state taxation, both for general purposes and for schools, and also the taxes levied by the state for all purposes upon telegraph and telephone values have been reported to or computed by the Census Office; taxation for all county, township, city, and town purposes is as returned to this office by county and local officials.

Special taxes in the nature of assessments for local improvements in cities levied only upon property benefited and poll taxes are not included herein, and this office has no information as to the amount thereof.

ASSESSED VALUATION OF PROPERTY TAXED AND AD VALOREM TAXATION, IN DETAIL: 1890.

COUNTIES AND MUNICIPALITIES.	ASSESSED VALUATION.			AD VALOREM TAXATION.					
	Total.	Real estate.	Personal property.	Total.	Levy, except for schools.			Levy for schools.	
					State.	County.	Municipal.	State.	County and minor division.
The State	$140,154,930	$101,378,719	$38,776,211	$3,626,313	$342,242	$1,049,048	$533,426	$282,228	$1,419,369
Aurora	1,877,338	1,432,472	444 866	56,074	4,563	11,264	2,700	3,755	33,792
Beadle	7,848,140	6,049,710	1,798,430	159,793	19,108	23,544	30,812	15,696	70,633
Huron city	3,001,215	2,425,295	575,920	65,726	7,203	9,004	30,012	6,002	13,505
Bonhomme	3,169,575	2,234,030	935,545	70,276	7,713	34,231	2,976	6,339	19,017
Scotland city	211,365	a141,910	a69,455	7,124	507	2,283	1,797	423	2,114
Township 96, range 58	135,125	115,045	20,080	2,053	324	1,459	.....	270	.....
Brookings	3,721,745	2,570,779	1,150,966	99,755	9,096	37,217	12,483	7,463	33,496
Brookings city	618,847	383,241	235,606	26,239	1,485	6,188	11,758	1,238	5,570
Brookings township	99,736	94,692	5,044	2,532	239	997	199	199	898
Brown	9,074,217	6,533,634	2,540,583	177,010	22,268	50,816	13,184	18,148	72,594
Aberdeen city	1,831,272	1,114,855	716,417	36,809	4,395	10,255	3,846	3,663	14,650
Aberdeen township	417,725	379,350	38,375	6,063	1,003	2,339	422	835	1,464
Groten township	512,092	328,730	183,362	20,660	1,229	2,868	5,431	1,024	10,108
Brule	2,636,909	1,868,930	767,979	72,538	6,397	11,602	9,711	5,274	39,554
Chamberlain township	1,015,644	709,348	306,296	24,843	2,438	4,469	7,844	2,031	8,061
Buffalo	245,151	161,830	83,321	8,547	588	2,830	1,207	490	3,432
Butte	581,148	228,968	352,180	13,624	1,421	5,230	.....	1,162	5,811
Campbell	690,264	391,765	298,499	20,867	1,657	6,697	88	1,381	11,044
Charles Mix	981,224	687,405	293,819	37,088	2,355	16,190	.....	1,862	16,681
Clark	2,747,580	2,056,011	691,569	67,793	6,775	20,882	1,670	5,495	32,971
Clay	2,524,645	1,839,387	685,258	54,636	6,061	22,722	8,181	5,049	12,623
Vermilion city	187,483	137,317	50,166	9,005	450	1,687	2,812	375	3,681
Vermilion township	109,648	88,288	21,360	2,565	263	987	548	219	548
Codington	3,790,462	2,634,101	1,156,361	103,311	9,105	25,017	19,911	7,581	41,697
Watertown city	1,564,833	1,016,100	548,733	39,471	3,756	10,328	11,857	3,130	10,400
Custer	1,032,162	442,794	589,368	54,877	2,443	27,868	1,859	2,064	20,643
Davison	2,731,350	2,076,494	654,856	99,566	6,558	20,485	31,552	5,463	35,508
Mitchell city	1,088,012	921,262	166,750	49,939	2,611	8,160	31,552	2,176	5,440
Mitchell township	119,751	114,103	5,648	1,425	287	898	.....	240	.....
Day	2,388,657	1,576,850	811,807	52,166	5,737	8,599	.....	6,777	31,053
Deuel	1,671,381	1,392,287	279,094	40,757	4,137	8,357	8,206	3,343	16,714
Douglas	1,409,206	1,027,995	381,211	30,064	3,413	a7,046	1,286	2,818	15,501
Edmunds	2,049,615	1,458,976	590,639	44,659	5,093	11,478	1,443	4,099	22,546
Fall River	1,143,425	360,920	782,505	26,871	2,859	a5,717	.....	2,287	16,008
Faulk	1,895,368	1,498,692	396,676	40,511	4,720	a9,477	1,674	3,791	20,849
Grant	2,469,316	1,796,315	673,001	85,825	6,136	24,693	3,140	4,939	46,917
Milbank city	314,024	191,698	122,326	11,744	754	3,140	3,140	628	4,082
Gregory	7,092	.....	7,092	31	17	(b)	.....	14	.....
Hamlin	1,631,367	1,148,189	483,178	32,786	4,018	8,973	218	3,263	16,314
Hand	2,126,713	1,769,335	357,378	71,336	5,178	12,760	6,611	4,253	42,534
Hanson	2,011,674	1,519,713	491,961	40,705	4,898	9,356	4,023	4,023	18,105
Harding	152,984	.....	152,984	672	367	(b)	.....	305	.....
Hughes	4,322,841	3,661,834	661,007	158,142	10,540	34,583	65,467	8,646	38,906
Pierre city	2,976,908	2,819,955	156,953	121,800	7,145	19,394	59,538	5,954	29,769
Hutchinson	3,892,259	2,779,074	1,113,185	76,001	9,555	35,030	277	7,785	23,354
Hyde	973,745	824,469	149,276	38,739	2,380	5,843	13,963	1,947	14,606
Jerauld	990,375	710,966	279,409	24,177	2,388	a4,952	.....	1,981	14,856
Kingsbury	3,032,140	2,206,226	825,914	80,636	7,490	15,161	9,471	6,064	42,450
Lake	3,238,233	2,287,742	950,491	81,165	7,875	15,017	25,891	6,476	25,906
Lakeview township	188,282	174,967	13,315	3,415	452	941	112	377	1,533
Madison city	867,472	558,938	308,534	23,336	2,022	4,337	10,412	1,733	4,772
Lawrence	6,446,856	4,333,896	2,112,960	305,780	15,842	174,065	32,064	12,894	70,915
Deadwood city	1,605,150	1,165,170	439,980	90,869	3,852	43,235	22,916	3,210	17,656
Lead city	166,917	32,200	134,717	19,173	401	4,501	9,148	334	4,789
Lincoln	3,340,328	2,396,525	943,803	63,023	8,156	16,702	11,442	6,681	20,042
Canton city	371,582	192,264	179,318	10,867	892	1,860	2,970	743	4,402
Canton township	493,841	394,468	99,373	6,818	1,165	2,469	744	988	1,452
McCook	2,522,056	1,823,866	698,190	55,716	6,178	a12,610	1,619	5,044	30,265
McPherson	1,452,940	697,772	755,168	35,486	3,521	10,171	.....	2,906	18,888

a Estimated.

b No county tax reported.

ASSESSED VALUATION OF PROPERTY TAXED AND AD VALOREM TAXATION, IN DETAIL: 1890—Continued.

COUNTIES AND MUNICIPALITIES.	ASSESSED VALUATION.			AD VALOREM TAXATION.					
	Total.	Real estate.	Personal property.	Total.	Levy, except for schools.			Levy for schools.	
					State.	County.	Municipal.	State.	County and minor division.
Marshall	$1,657,013	$1,051,084	$605,929	$47,320	$4,092	a$8,285	$1,803	$3,314	$29,826
Meade	1,593,868	810,004	783,864	54,761	4,004	28,122	3,508	3,188	15,939
Miner	1,956,952	1,429,013	527,939	41,519	4,820	9,936	9,150	3,914	13,699
Minnehaha	14,167,334	11,163,231	3,004,103	331,804	34,297	56,669	127,499	28,335	85,004
Dell Rapids township	208,315	175,795	32,520	3,325	500	833	418	417	1,157
Sioux Falls city	7,000,000	5,730,000	1,270,000	248,500	16,800	28,000	123,200	14,000	66,500
Sioux Falls township	504,095	492,200	11,895	8,270	1,210	2,016	2,481	1,008	1,555
Split Rock township	222,130	175,290	46,840	4,230	533	889	1,400	444	964
Moody	2,550,808	1,943,658	607,150	51,000	6,208	9,791	6,943	5,101	22,957
Pennington	2,974,017	1,907,386	1,066,631	82,039	7,366	17,844	15,193	5,948	35,688
Rapid city	1,519,345	1,150,888	368,457	41,629	3,646	9,116	15,193	3,039	10,635
Potter	1,278,956	988,101	290,855	29,979	3,121	6,395	.....	2,558	17,905
Roberts	756,344	616,262	140,082	23,399	1,853	4,517	2,658	1,513	12,858
Sanborn	1,675,421	1,308,592	366,829	43,872	4,129	6,411	4,335	3,351	25,646
Scobey	40,914	.....	40,914	180	98	(b)	.....	82	.....
Spink	5,423,546	4,210,477	1,213,069	106,369	13,366	21,694	803	10,847	59,659
Stanley	172,823	.....	172,823	7,217	415	(b)	3,000	346	3,456
Sully	1,225,401	1,056,674	168,727	31,654	2,958	7,086	5,680	2,451	13,479
Todd	9,199	.....	9,199	40	22	(b)	.....	18	.....
Turner	3,504,868	2,481,592	1,023,276	86,865	8,583	13,723	14,365	7,010	43,184
Township 96, range 52	419,421	279,614	139,807	12,069	1,007	1,677	2,635	839	5,911
Township 99, range 53	457,643	305,095	152,548	13,475	1,098	1,830	2,005	915	7,627
Union	2,789,209	1,909,963	879,246	70,319	6,804	39,755	1,447	5,578	16,735
Elk Point city	123,488	80,736	42,752	7,212	296	1,729	1,235	247	3,705
Walworth	623,945	406,996	216,949	20,448	1,497	9,592	.....	1,248	8,111
Washington	14,320	.....	14,320	63	34	(b)	.....	29	.....
Yankton	4,749,427	3,615,734	1,133,693	115,714	11,561	61,743	13,913	9,499	18,998
Yankton city	1,391,300	1,140,945	250,355	50,354	3,339	18,087	13,913	2,783	12,232
All unorganized counties not separately reported.	170,084	.....	170,084	748	408	.....	.....	340	.....

a Estimated. b No county tax reported.

TENNESSEE.

ASSESSED VALUATION.

The assessment of all taxable property, except the right of way, roadbed, and rolling stock of railroads and the property of telegraph companies, is made as of January 10 in each year by the local district and ward assessors. The railroad and telegraph property above excepted is biennially assessed on the first day of May in each odd year by the 3 railroad tax assessors, who are appointed by the governor and hold their offices for 2 years and until their successors are appointed and qualified, and such assessment also stands as the basis of taxation for the following even year.

The assessments include all property, real, personal, and mixed, except such as is covered by the following express exemptions: property belonging to the United States, to the state, to any county in the state, or any incorporated city or town in the state that is used exclusively for public or corporation purposes; property belonging to any religious, charitable, scientific, literary, or educational institution and actually used for the purpose for which such institution was created, and parsonages of $5,000 or less in value; property belonging to public schools, colleges, academies, and other seminaries of learning, and all real estate worth not more than $10,000, owned by agricultural and mechanical associations and used by them for such purposes; cemeteries, places of burial used as such, and monuments of the dead; roads, streets, alleys, and promenades where condemned, dedicated, or thrown open for public travel or use free of charge; growing crops of whatever kind or nature, the direct product of the soil, in the hands of the producer or his immediate vender, and manufactured articles from the products of the state in the hands of the manufacturer, and personal property to the value of $1,000.

The present system of assessment of real estate and personal property was provided by an act approved April 9, 1885, which act repealed all prior laws relating to the assessment of revenue for state, county, and municipal purposes; the declared intent of the law is to secure the assessment of all property at its cash value.

The property owner is required to list his property, separately stating lands, lots, and the improvements on each, and personal property and things taxable, and the value thereof, and the assessor is required to enter the list and values upon the assessment book, unless he has good and sufficient cause to doubt the correctness of the returns, in which case he must thoroughly investigate the matter and make such an assessment as the facts warrant. If, at any time after the assessments have been made, it comes to the knowledge of either the chairman, judge, or clerk of the county court, the county trustee, sheriff, or tax collector that any property owner has not been assessed as contemplated by said act, or has been assessed an inadequate amount, the officer is required to make a proper assessment after notice to the property owner and opportunity for hearing.

There is no state board of equalization. The local assessments must be completed on or before the fourth Monday of March, upon which day the county board of equalization, composed of the several district and ward assessors within the county, is required to meet and make such examination, comparisons, corrections, and alterations of the assessments as may be necessary to produce as nearly as possible a fair and just equalization.

Upon the equalized assessments, and upon the railroad and telegraph valuations fixed by the railroad tax assessors, all ad valorem taxation in the state is levied.

The railroad and telegraph property, amounting to $35,250,088, is herein included with personal property.

The gross premium receipts of insurance companies, upon which the state levies a tax of 2.5 per cent, are not included herein.

The valuation herein reported is that locally assessed and equalized as of January 10, 1890, combined with the values fixed by the railroad tax assessors as of May 1, 1889, for 1889–1890.

The aggregate valuation of the state and the total of each county are as reported by the auditor of state and the several county officers. The valuations of the several cities, towns, and villages are taken from special returns to the Census Office furnished by municipal authorities.

The aggregate valuation of 1880, $211,778,538, as reported at the Tenth Census, does not include railroad and telegraph values of that year, amounting to $16,375,894, and this should be added for a comparison of the aggregates of the two periods, making the total valuation for 1880, $228,154,432.

AD VALOREM TAXATION.

The taxation herein reported is that levied upon the assessment for 1890.

The rate of state taxation is declared to be 45 cents on each $100 of valuation for state purposes: 30 cents for state general purposes and 15 cents for schools, but the totals reported vary slightly from these rates.

Each county is empowered to levy taxation for general purposes to an amount not exceeding the state tax in the county, exclusive of taxes for public roads, schools, interest on county debt, and other special purposes.

Poll taxes are annually levied for state school purposes and for county general and school purposes, but the aggregate amount thereof levied in 1890 has not been returned to this office. Great care has been taken in tabulating the reports from the several counties to exclude these taxes, but in a few cases the returns show the amount of taxation for county purposes and not the rate, and it is possible that poll taxes to a small amount may therefore be included.

The taxation for state and state school purposes is as returned to or computed in this office, and the county and local taxation either as returned or as computed at the rates reported by county and local officials.

The aggregate taxation of 1880, $2,788,781, as reported by the Tenth Census, includes poll taxes levied for state school, county school, and county general purposes, altogether amounting to $453,770, which should be deducted, making $2,335,011, to which should be added the pro rata tax on $16,375,894 railroad valuations, $180,556, making the total tax for that year $2,515,567, and for purposes of comparison with 1890 this amount should be used.

ASSESSED VALUATION OF PROPERTY TAXED AND AD VALOREM TAXATION, IN DETAIL: 1890.

COUNTIES AND MUNICIPALITIES.	ASSESSED VALUATION.			AD VALOREM TAXATION.					
					Levy, except for schools.			Levy for schools.	
	Total.	Real estate.	Personal property.	Total.	State.	County.	Municipal.	State.	County and minor division.
The State	$382,760,191	$292,872,811	$89,887,380	$5,636,772	$1,148,284	$1,296,218	$1,808,781	$574,652	$808,837
Anderson	1,698,204	1,280,018	418,186	35,662	5,095	23,774	.....	2,547	4,246
Bedford	5,486,214	4,289,455	1,196,759	63,627	16,458	10,972	7,120	8,229	20,848
Shelbyville town	507,027	365,420	141,607	10,292	1,521	1,014	5,070	761	1,926
Benton	1,413,373	990,695	422,678	14,862	4,240	5,370	.....	2,120	3,132
Bledsoe	749,080	707,095	41,985	6,517	2,247	2,247	.....	1,124	899
Blount	2,381,700	2,173,085	208,615	46,086	7,145	27,151	.....	3,573	8,217

ASSESSED VALUATION OF PROPERTY TAXED AND AD VALOREM TAXATION, IN DETAIL: 1890—Continued.

COUNTIES AND MUNICIPALITIES.	ASSESSED VALUATION.			AD VALOREM TAXATION.					
	Total.	Real estate.	Personal property.	Total.	Levy, except for schools.			Levy for schools.	
					State.	County.	Municipal.	State.	County and minor division.
Bradley	$3,187,567	$1,987,738	$1,199,829	$31,081	$9,563	$9,563	$2,393	$4,781	$4,781
Cleveland town	1,138,875	a1,000,000	a138,875	12,643	3,417	3,417	2,393	1,708	1,708
Campbell	1,854,058	1,334,090	519,968	16,686	5,562	5,562	.....	2,781	2,781
Cannon	1,214,243	1,107,799	106,444	14,319	3,642	5,225	.....	1,821	3,631
Carroll	3,516,425	2,770,034	746,391	32,398	10,549	8,791	750	5,275	7,033
Carter	1,612,739	1,244,597	368,142	17,247	4,838	7,580	.....	2,419	2,410
Cheatham	1,083,817	926,550	157,267	11,379	3,251	3,251	.....	1,626	3,251
Chester	1,068,617	833,565	235,052	8,549	3,206	2,671	.....	1,603	1,069
Claiborne	1,643,199	1,386,950	256,249	21,034	4,930	8,709	.....	2,465	4,930
Clay	801,802	717,213	84,589	10,483	2,405	4,124	.....	1,203	2,751
Cocke	1,942,070	1,378,960	563,110	24,239	5,826	12,623	2,100	2,913	777
Coffee	1,941,633	1,378,814	562,819	24,595	5,824	6,796	2,266	2,913	6,796
Tullahoma village	491,673	423,820	67,853	8,905	1,475	2,213	2,266	738	2,213
Crockett	1,702,363	1,444,500	257,863	25,439	5,107	11,065	755	2,554	5,958
Cumberland	1,186,451	1,173,106	13,345	14,193	3,559	3,559	.....	1,780	5,295
Davidson	53,871,808	36,430,240	17,441,568	984,857	161,615	107,744	500,011	80,808	134,679
Nashville city	33,565,725	24,079,400	9,486,325	802,102	100,697	67,131	500,011	50,349	83,914
Decatur	784,491	691,857	92,634	10,903	2,353	2,745	.....	1,177	4,628
Dekalb	1,508,490	1,382,840	125,650	14,482	4,525	5,431	.....	2,263	2,263
Dickson	1,518,932	1,086,170	432,762	14,430	4,557	3,038	.....	2,278	4,557
Dyer	3,156,276	2,520,570	635,706	43,345	9,469	15,781	5,470	4,734	7,891
Dyersburg city	599,811	459,710	140,101	9,706	1,799	2,999	2,808	900	1,200
Newbern town	256,710	156,495	100,215	5,063	770	1,283	2,112	385	513
Fayette	3,873,755	2,822,174	1,051,581	45,947	11,621	14,618	1,114	5,811	12,783
Fentress	641,171	592,068	49,103	11,604	1,924	5,770	.....	962	2,948
Franklin	3,065,811	2,022,205	1,043,606	38,990	9,197	15,329	2,200	4,599	7,665
Winchester town	450,000	350,000	100,000	7,600	1,350	2,250	2,200	675	1,125
Gibson	5,972,167	4,384,445	1,587,722	69,369	17,917	17,917	6,660	8,958	17,917
Humboldt town	290,134	245,134	45,000	4,785	870	870	1,740	435	870
Milan city	317,411	284,861	32,550	4,919	952	952	1,587	476	952
Trenton city	666,666	b500,000	b166,666	10,333	2,000	2,000	3,333	1,000	2,000
Giles	5,008,256	3,767,469	1,240,787	56,088	15,025	25,041	3,502	7,512	5,008
Pulaski town	800,000	575,000	225,000	11,902	2,400	4,000	3,502	1,200	800
Grainger	1,612,899	1,367,751	245,148	16,935	4,839	5,645	.....	2,419	4,032
Greene	3,344,914	2,445,162	899,752	37,690	10,035	10,035	2,568	5,017	10,035
Greeneville town	420,000	315,000	105,000	6,930	1,260	1,260	2,520	630	1,260
Grundy	4,049,390	714,762	3,334,628	46,589	12,148	16,197	22	6,074	12,148
Hamblen	2,441,654	1,585,185	856,469	30,318	7,325	3,662	9,565	3,662	6,104
Morristown town	735,775	524,971	210,804	15,819	2,207	1,104	9,565	1,104	1,839
Hamilton	22,988,245	18,218,647	4,769,598	534,365	68,965	103,447	270,000	34,482	57,471
Chattanooga city	15,000,000	13,000,000	2,000,000	442,500	45,000	67,500	270,000	22,500	37,500
Hancock	742,190	703,890	38,300	12,377	2,227	7,733	.....	1,113	1,304
Hardeman	3,286,597	1,931,804	1,354,793	38,266	9,860	10,123	1,850	4,930	11,503
Bolivar town	306,598	195,000	111,598	4,370	919	919	1,000	459	1,073
Hardin	1,823,752	1,532,767	290,985	17,326	5,471	6,383	.....	2,736	2,736
Hawkins	2,476,588	2,003,250	473,338	24,090	7,430	7,430	1,800	3,715	3,715
Rogersville village	400,000	300,000	100,000	6,000	1,200	1,800	1,800	600	600
Haywood	2,910,347	2,262,188	648,159	35,313	8,731	8,731	4,422	4,366	9,363
Brownsville city	598,040	442,498	155,542	10,761	1,794	1,794	4,422	897	1,854
Henderson	1,559,889	1,295,045	264,844	17,770	4,680	4,680	610	2,340	5,460
Henry	3,251,400	2,484,440	766,960	33,291	9,754	11,095	2,719	4,877	4,846
Paris city	568,980	375,820	193,160	8,863	1,706	1,935	2,719	853	1,650
Hickman	2,465,025	2,092,725	372,300	31,307	7,395	11,093	.....	3,698	9,121
Houston	884,067	532,661	351,406	11,492	2,652	3,536	.....	1,326	3,978
Humphreys	1,933,064	1,384,480	548,584	14,499	5,799	2,900	.....	2,900	2,900
Jackson	1,042,925	982,575	60,350	12,515	3,129	6,258	.....	1,564	1,564
James	946,524	636,623	309,901	8,993	2,840	3,313	.....	1,420	1,420

a Estimated by this office.

b Estimated.

ASSESSED VALUATION OF PROPERTY TAXED AND AD VALOREM TAXATION, IN DETAIL: 1890—Continued.

COUNTIES AND MUNICIPALITIES.	ASSESSED VALUATION.			AD VALOREM TAXATION.					
					Levy, except for schools.			Levy for schools.	
	Total.	Real estate.	Personal property.	Total.	State.	County.	Municipal.	State.	County and minor division.
Jefferson	$2,745,011	$2,068,340	$676,671	$22,756	$8,235	$8,921	.....	$4,118	$1,482
Johnson	700,678	677,858	22,820	12,331	2,102	7,426	.....	1,051	1,752
Knox	23,199,084	19,445,018	3,754,066	364,814	69,597	57,998	$167,623	34,798	34,798
Knoxville city	11,093,678	9,411,975	1,681,703	232,967	33,281	27,734	138,670	16,641	16,641
North Knoxville town	1,317,050	1,300,000	17,050	24,366	3,951	3,292	13,171	1,976	1,976
West Knoxville town	1,315,175	1,200,000	115,175	26,962	3,946	3,288	15,782	1,973	1,973
Lake	912,411	873,343	39,068	7,756	2,737	2,737	.....	1,369	913
Lauderdale	2,150,144	1,675,255	474,889	40,580	6,450	22,361	1,234	3,225	7,310
Lawrence	1,395,635	1,081,525	314,110	22,400	4,187	11,165	768	2,093	4,187
Lewis	350,345	333,286	17,059	3,547	1,051	876	.....	526	1,094
Lincoln	4,413,905	3,555,768	858,137	39,968	13,241	8,827	4,658	6,621	6,621
Fayetteville town	650,000	450,000	200,000	9,425	1,950	1,300	4,225	975	975
Loudon	1,766,500	1,268,972	497,528	16,782	5,300	4,416	.....	2,650	4,416
McMinn	2,824,110	2,112,315	711,795	25,917	8,472	5,648	.....	4,736	7,061
McNairy	1,938,646	1,161,543	777,103	18,417	5,816	5,816	.....	2,908	3,877
Macon	969,125	909,125	60,000	11,959	2,907	2,392	.....	1,454	5,206
Madison	6,018,471	4,441,933	1,576,538	96,350	18,055	21,064	36,166	9,028	12,037
Jackson city	2,679,054	2,385,904	293,150	62,957	8,037	9,377	36,166	4,019	5,358
Marion	3,636,151	2,517,516	1,118,635	42,320	10,908	12,727	5,959	5,454	7,272
South Pittsburg village	781,300	533,800	247,500	14,775	2,344	2,737	5,959	1,172	2,563
Marshall	3,067,715	2,523,595	544,120	29,010	9,203	9,203	1,400	4,602	4,602
Maury	8,671,849	6,442,300	2,229,549	93,902	26,016	23,414	24,527	13,008	6,937
Columbia town	1,931,426	1,407,073	524,353	39,977	5,794	5,214	24,527	2,897	1,545
Meigs	947,771	889,149	58,622	9,953	2,843	3,316	.....	1,427	2,367
Monroe	2,456,160	1,899,430	556,730	21,547	7,368	4,912	671	3,684	4,912
Montgomery	6,942,219	5,178,705	1,763,514	107,494	20,827	36,811	29,030	10,413	10,413
Clarksville city	2,967,202	2,317,202	650,000	62,560	8,902	15,726	29,030	4,451	4,451
Moore	600,926	538,398	62,528	6,592	1,803	1,803	341	901	1,744
Morgan	2,028,912	1,183,760	845,152	18,260	6,087	6,087	.....	3,043	3,043
Obion	6,387,085	4,818,344	1,568,741	74,804	19,161	19,161	9,017	9,581	17,884
Union town	1,061,645	696,880	364,765	19,502	3,185	3,185	8,567	1,592	2,973
Overton	713,565	665,081	48,484	9,095	2,141	4,814	.....	1,070	1,070
Perry	1,026,732	798,125	228,607	10,339	3,080	4,655	.....	1,540	1,064
Pickett	292,003	282,681	9,322	4,669	876	3,355	.....	438	.....
Polk	792,438	747,477	44,961	9,113	2,377	4,358	.....	1,189	1,189
Putnam	1,229,120	1,102,400	126,720	15,225	3,687	7,604	.....	1,844	2,090
Rhea	3,188,760	2,101,755	1,087,005	42,089	9,566	19,770	4,781	4,783	3,189
Dayton city	306,818	207,000	99,818	7,094	920	1,902	3,505	460	307
Roane	2,847,186	1,950,367	896,819	31,917	8,542	8,542	2,020	4,271	8,542
Rockwood town	448,380	279,180	169,200	6,728	1,345	1,345	2,020	673	1,345
Robertson	3,546,751	2,675,645	871,106	41,376	10,640	10,640	2,362	5,320	12,414
Springfield town	472,430	248,670	223,760	7,559	1,417	1,417	2,362	709	1,654
Rutherford	7,138,837	5,376,520	1,762,317	72,518	21,417	15,705	11,838	10,708	12,850
Murfreesboro city	1,392,650	892,850	499,800	23,676	4,178	3,064	11,838	2,089	2,507
Scott	1,539,076	762,905	776,171	13,332	4,617	3,078	250	2,309	3,078
Sequatchie	574,824	480,110	94,714	5,000	1,724	1,437	.....	862	977
Sevier	1,486,901	1,336,417	150,484	14,870	4,461	4,461	.....	2,230	3,718
Shelby	58,859,916	49,613,623	9,246,293	1,171,738	176,580	203,889	615,362	88,290	87,617
Memphis city	39,558,105	32,684,880	6,873,225	1,011,134	118,674	130,542	614,964	59,337	87,617
Smith	3,275,404	2,624,241	651,163	33,424	9,836	8,189	.....	4,918	10,481
Stewart	1,286,200	1,145,456	140,744	15,819	3,858	3,858	.....	1,929	6,174
Sullivan	3,078,682	2,384,626	694,056	43,916	9,236	3,079	22,365	4,618	4,618
Bristol town	1,475,000	1,175,000	300,000	32,251	4,325	1,475	22,125	2,163	2,163
Sumner	5,188,291	3,320,783	1,867,508	49,929	15,565	12,971	5,829	7,782	7,782
Gallatin town	777,505	448,700	328,805	13,438	2,333	1,944	5,829	1,666	1,666
Tipton	2,955,396	2,392,840	562,556	55,320	8,866	36,942	2,124	4,433	2,955
Covington town	234,690	195,575	a39,115	6,427	704	3,051	2,124	352	196
Trousdale	953,858	805,857	148,001	8,109	2,862	2,862	.....	1,431	954

a Personal property not taxed for local purposes; estimated.

ASSESSED VALUATION OF PROPERTY TAXED AND AD VALOREM TAXATION, IN DETAIL: 1890—Continued.

COUNTIES AND MUNICIPALITIES.	ASSESSED VALUATION.			AD VALOREM TAXATION.					
	Total.	Real estate.	Personal property.	Total.	Levy, except for schools.			Levy for schools.	
					State.	County.	Municipal.	State.	County and minor division.
Unicoi	$298,050	$296,170	$1,880	$4,769	$894	$2,981	.....	$447	$447
Union	935,370	806,474	128,896	9,821	2,806	3,274	.....	1,403	2,338
Van Buren	260,247	250,691	9,556	2,270	781	969	.....	390	130
Warren	2,310,605	1,740,126	570,479	20,092	6,932	4,621	$1,607	3,466	3,466
McMinnville town	639,015	317,535	321,480	6,720	1,917	1,278	1,607	959	959
Washington	4,176,075	3,342,750	833,325	60,655	12,528	10,440	20,983	6,264	10,440
Johnson city	2,057,950	1,822,670	235,280	40,131	6,174	5,145	20,580	3,087	5,145
Wayne	1,558,528	1,389,770	168,758	12,740	4,676	3,097	292	2,338	2,337
Weakley	4,851,613	3,711,900	1,139,713	39,733	14,555	9,703	921	7,277	7,277
White	1,664,457	1,347,636	316,821	17,177	4,993	4,993	1,033	2,497	3,661
Williamson	5,799,159	4,657,430	1,141,729	49,231	17,397	10,438	3,998	8,699	8,699
Franklin town	799,565	502,555	297,010	10,234	2,399	1,439	3,998	1,199	1,199
Wilson	5,165,112	4,169,220	995,892	53,480	15,495	13,704	3,725	7,748	12,808
Lebanon town	320,000	190,000	130,000	6,797	960	832	3,725	480	800

TEXAS.

ASSESSED VALUATION.

All property, except such as is expressly exempted, is subject to taxation.

The term "real estate" includes lands, lots, and all improvements thereon, and all mines, minerals, quarries, and fossils thereunder, and that of "personal property" includes not only goods, chattels, and effects, but under certain limitations, moneys, credits, bonds, ships, boats, public stocks and securities, stock in turnpikes, railroads, canals, and other corporations except national banks.

The following constitute the list of the principal exemptions: houses for schools and public worship and lands connected therewith, and endowment funds of institutions of learning; cemeteries; property belonging to the United States, state, or any political subdivision thereof; public libraries, and household and kitchen furniture not exceeding in value $250 to each family.

The law requires all property to be listed by the owner, whether a person or corporation, as of the first day of January of every year.

Every railroad corporation is required to deliver to the assessor of each county and corporated town into which any part of its road shall run, on or before the first day of June every year, a statement showing the extent and value of its lands therein, its roadbeds, buildings, machinery, and tools, and this property is assessed and tax thereon collected by the local officers as in case of private parties. The value of the rolling stock is separately returned to the controller of the state, who apportions it and the tax thereon among the several counties according to the number of miles of roadbed therein.

The valuation by counties has been compiled from the report of the state controller for the year ending August 31, 1890.

All property is to be assessed at its true and full value. The valuation herein reported is that of January 1, 1890, and includes the value of railroads, and that of lands in unorganized counties.

AD VALOREM TAXATION.

The ad valorem taxes for 1890 are: for state purposes, 20 cents on $100; state for schools, 12.5 cents on $100; for counties, municipalities, and school districts, varying rates, determined by the local authorities.

Poll taxes are omitted in the taxation tables, which omission, with the correction of certain typographical errors, will explain the difference between this statement and that of the controller.

ASSESSED VALUATION OF PROPERTY TAXED AND AD VALOREM TAXATION, IN DETAIL: 1890.

COUNTIES AND MUNICIPALITIES.	ASSESSED VALUATION.			AD VALOREM TAXATION.					
	Total.	Real estate.	Personal property.	Total.	Levy, except for schools.			Levy for schools.	
					State.	County.	Municipal.	State.	County and minor division.
The State	$780,898,605	$523,893,098	$257,005,507	$9,817,369	$1,561,794	$3,970,261	$2,268,608	$976,111	$1,040,595
Anderson	3,964,646	2,651,250	1,313,396	66,156	7,929	39,646	8,443	4,956	5,182
Palestine city	1,688,540	1,114,789	573,751	35,037	3,377	16,885	8,443	2,111	4,221
Andrews (a)	409,804	275,551	134,253	1,844	820	512	.....	512	.....
Angelina	1,666,427	1,091,767	574,660	13,875	3,333	7,824	635	2,083	.....
Aransas	1,471,453	1,101,232	370,221	25,878	2,943	8,092	7,952	1,840	5,051
Rockport town	1,302,643	976,982	325,661	22,608	2,605	7,165	7,952	1,628	3,258
Archer	1,898,789	1,449,466	449,323	21,205	3,798	11,393	.....	2,374	3,640
Armstrong	1,721,869	1,190,830	531,039	15,065	3,444	9,470	.....	2,151	.....
Atascosa	2,108,032	1,541,060	566,972	16,459	4,216	9,486	.....	2,636	121
Austin	3,824,742	2,511,029	1,313,713	36,216	7,650	19,123	.....	4,781	b4,662
Bailey (a)	537,529	484,939	52,590	2,336	1,075	589	.....	672	.....
Bandera	1,105,830	708,152	397,678	11,586	2,212	7,574	.....	1,382	b418
Bastrop	4,449,898	2,826,232	1,623,666	46,714	8,900	30,036	2,216	5,562	.....
Bastrop town	591,055	395,539	195,516	8,125	1,182	3,989	2,216	738	.....
Baylor	2,179,473	1,932,362	247,111	26,071	4,359	16,737	.....	2,724	2,251
Bee	2,882,827	1,859,663	1,023,164	20,813	5,766	7,207	3,000	3,604	b1,236
Beeville town	b1,200,000	b900,000	b300,000	10,430	2,400	3,000	3,000	1,500	530
Bell	10,990,170	7,512,350	3,477,820	111,738	21,980	43,961	17,044	13,738	15,015
Belton city	1,219,135	846,790	372,345	22,857	2,438	4,877	7,924	1,523	6,095
Temple city	1,784,142	1,112,601	671,541	30,774	3,568	7,136	8,920	2,230	8,920
Bexar	25,518,803	20,352,528	5,166,275	525,239	51,038	135,250	276,209	31,899	30,843
San Antonio city	c20,415,042	16,282,022	4,133,020	480,878	40,830	108,199	276,209	28,019	27,621
Blanco	1,493,665	1,003,297	490,368	13,099	2,988	7,468	357	1,875	411
Borden (a)	832,477	495,059	337,418	4,786	1,665	2,081	.....	1,040	.....
Bosque	4,648,692	2,734,416	1,914,276	43,774	9,297	26,730	1,936	5,811	.....
Meridian town	276,642	b165,984	b110,658	4,426	553	1,591	1,936	346	.....
Bowie	3,938,053	2,273,044	1,665,009	45,505	7,876	19,690	8,460	4,923	b4,556
Texarkana city	1,548,187	988,945	559,242	24,481	3,096	7,740	8,460	1,935	3,250
Brazoria	4,390,357	3,288,282	1,102,075	42,806	8,781	28,537	.....	5,488	.....
Brazos	3,646,037	2,149,098	1,496,939	35,900	7,292	16,407	1,764	4,557	5,880
Bryan city	1,176,000	545,000	631,000	17,411	2,880	5,292	1,764	1,595	5,880
Brewster	1,577,100	1,010,770	566,330	20,107	3,154	12,616	.....	1,971	2,366
Briscoe (a)	689,015	478,657	210,358	5,684	1,378	3,445	.....	861	.....
Brown	4,070,549	2,472,618	1,597,931	50,050	8,141	22,388	4,656	5,088	9,777
Brownwood city	1,862,463	1,142,500	719,963	30,728	3,723	10,244	4,656	2,328	9,777
Buchel (a)	1,345,195	1,145,586	199,609	7,754	2,690	3,383	.....	1,681	.....
Burleson	2,918,700	1,983,946	934,754	27,436	5,837	16,052	.....	3,647	1,900
Burnet	3,580,720	2,411,101	1,169,619	26,309	7,160	11,100	1,952	4,476	1,621
Burnet town	498,657	262,003	236,654	6,288	997	1,546	1,952	623	1,170
Caldwell	4,205,195	2,629,969	1,575,226	38,500	8,410	19,554	3,355	5,256	1,925
Lockhart town	770,000	500,000	270,000	9,164	1,540	3,581	1,155	963	1,925
Luling town	535,000	b356,000	b179,000	6,244	1,070	2,474	2,200	500	.....
Calhoun	991,643	603,644	387,999	7,684	1,983	4,462	.....	1,239	.....
Callahan	2,425,531	1,535,193	890,338	20,264	4,851	11,521	860	3,032	.....
Cameron	3,596,629	2,148,726	1,447,903	53,622	7,193	32,369	8,225	4,496	1,339
Brownsville city	1,070,885	720,735	350,150	22,682	2,142	9,638	8,225	1,338	1,339
Camp	933,912	501,960	431,952	9,716	1,868	6,070	610	1,168	.....
Pittsburg town	345,000	165,000	180,000	3,974	690	2,243	610	431	.....
Carson (a)	1,094,281	595,419	498,862	12,879	2,189	7,133	.....	1,368	2,189
Cass	2,434,790	1,181,579	1,253,211	27,194	4,870	13,391	1,564	3,043	b4,326
Atlanta town	452,000	b220,000	b232,000	8,113	904	2,486	1,174	565	2,984
Castro (a)	590,777	568,857	21,920	2,657	1,181	738	.....	738	.....
Chambers	657,646	386,578	271,068	6,083	1,315	3,946	.....	822	.....
Cherokee	3,489,485	2,298,045	1,191,440	32,116	6,978	17,447	1,232	4,361	2,098
Rusk town	246,442	164,298	82,144	3,265	493	1,232	1,232	308	.....
Childress	1,729,310	1,250,903	478,407	20,320	3,459	11,240	.....	2,162	3,459
Clay	4,602,830	3,404,848	1,197,982	32,519	9,205	11,507	4,664	5,754	1,389
Henrietta town	898,093	716,957	181,136	13,065	1,796	2,290	4,664	4,315	.....

a Unorganized. b Estimated. c The assessed valuation for city taxation is: real estate, $21,640,720; personal property, $5,980,230; total, $27,620,950.

ASSESSED VALUATION OF PROPERTY TAXED AND AD VALOREM TAXATION, IN DETAIL: 1890—Continued.

COUNTIES AND MUNICIPALITIES.	ASSESSED VALUATION.			AD VALOREM TAXATION.					
	Total.	Real estate.	Personal property.	Total.	Levy, except for schools.			Levy for schools.	
					State.	County.	Municipal.	State.	County and minor division.
Cochran (a)	$270,376	$270,376	.....	$1,217	$541	$338	.....	$338	.....
Coke	1,382,942	1,003,527	$379,415	9,563	2,766	3,458	.....	1,728	$1,611
Coleman	3,777,456	2,525,771	1,251,685	41,105	7,555	22,665	.....	4,721	6,164
Collin	10,277,600	6,258,625	4,018,975	86,125	20,555	41,110	$6,202	12,847	5,411
Farmersville village	537,349	268,150	269,199	5,239	1,075	2,149	1,343	672	.....
McKinney city	1,332,915	799,635	533,280	16,997	2,665	5,331	3,334	1,666	4,001
Collingsworth (a)	732,286	498,866	233,420	5,308	1,464	2,929	.....	915	.....
Colorado	5,323,810	3,169,730	2,154,080	50,475	10,648	26,619	6,553	6,655	.....
Columbus city	709,016	434,760	274,256	10,458	1,418	3,545	4,609	886	.....
Weimar town	388,824	218,755	170,069	5,152	778	1,944	1,944	486	.....
Comal	1,960,335	1,386,637	573,698	19,391	3,920	8,821	1,400	2,450	2,800
New Braunfels city	700,000	350,000	350,000	9,628	1,400	3,150	1,400	878	2,800
Comanche	3,544,434	2,394,193	1,150,241	32,489	7,088	14,177	1,122	4,430	5,672
Comanche town	328,826	179,118	149,708	4,850	658	1,315	822	411	1,644
Concho	1,633,565	1,079,981	553,584	13,475	3,267	8,167	.....	2,041	.....
Cooke	7,160,659	4,543,626	2,617,033	103,082	14,321	35,803	25,252	8,951	18,755
Gainesville city	3,607,502	2,287,668	1,319,834	73,052	7,215	18,038	25,252	4,509	18,038
Coryell	4,153,650	2,781,945	1,371,705	31,412	8,307	14,538	2,250	5,192	1,125
Gatesville city	450,000	300,000	150,000	6,413	900	1,575	2,250	563	1,125
Cottle (a)	1,143,646	788,874	354,772	9,281	2,287	4,575	.....	1,419	1,000
Crane (a)	179,986	179,986	.....	1,035	360	450	.....	225	.....
Crockett (a)	1,646,646	1,377,378	269,268	16,054	3,293	10,703	.....	2,058	.....
Crosby	1,192,810	879,210	313,600	10,437	2,386	4,771	.....	1,491	1,789
Dallam (a)	1,166,829	1,105,454	61,375	5,250	2,333	1,459	.....	1,458	.....
Dallas	35,704,570	26,842,130	8,862,440	804,920	71,409	178,522	420,036	44,631	90,322
Dallas city	32,898,900	24,431,275	8,467,625	764,897	65,797	164,494	411,236	41,123	82,247
Oak Cliff village	2,054,140	1,762,595	291,545	32,231	4,108	10,271	8,337	2,568	6,947
Dawson (a)	485,607	378,781	106,826	2,792	971	1,214	.....	607	.....
Deaf Smith (a)	1,262,604	1,080,036	182,568	5,681	2,525	1,578	.....	1,578	.....
Delta	1,628,400	1,167,239	461,161	17,506	3,257	10,585	.....	2,036	1,628
Denton	6,774,660	4,443,045	2,331,615	153,936	13,549	28,792	99,278	8,468	3,849
Denton city	934,370	618,465	315,905	110,021	1,868	3,971	99,278	1,167	3,737
Dewitt	5,432,344	3,524,330	1,908,014	46,280	10,864	21,729	6,897	6,790	.....
Cuero town	1,243,817	739,230	504,587	15,237	2,488	4,975	6,219	1,555	.....
Dickens (a)	1,606,683	1,217,516	389,167	10,844	3,213	5,623	.....	2,008	.....
Dimmit	1,439,431	975,936	463,495	13,915	2,879	8,637	.....	1,799	600
Donley (a)	1,703,927	1,068,610	635,317	14,056	3,408	8,519	.....	2,129	.....
Duval	2,607,035	1,597,569	1,009,466	26,070	5,214	17,597	.....	3,259	.....
Eastland	2,710,641	1,431,993	1,278,648	29,634	5,421	16,264	1,850	3,388	2,711
Cisco town	411,000	b211,000	b200,000	8,207	822	2,466	1,850	1,014	2,055
Ector (a)	519,177	441,076	78,101	2,985	1,038	1,298	.....	649	.....
Edwards	1,895,785	1,366,494	529,291	14,691	3,791	4,739	.....	2,370	3,791
Ellis	12,187,111	8,229,590	3,957,521	115,306	24,374	42,655	23,834	15,234	9,209
Ennis city	964,051	530,340	433,711	16,629	1,928	3,374	7,712	1,205	2,410
Waxahachie town	1,346,786	769,980	576,806	28,388	2,694	4,714	14,181	1,683	5,116
El Paso	10,191,183	6,527,619	3,663,564	195,567	20,382	76,434	67,089	12,738	b18,924
El Paso city	5,318,210	4,007,535	1,310,675	135,880	10,636	39,887	65,414	6,648	13,295
Ysleta town	257,700	199,040	58,660	4,445	515	1,933	1,675	322	.....
Encinal	1,982,008	1,509,858	472,150	20,316	3,964	13,874	.....	2,478	.....
Erath	4,707,772	2,903,201	1,804,571	43,594	9,416	18,831	3,056	5,885	b6,406
Dublin city	510,833	358,405	152,428	5,696	1,022	2,043	1,277	639	715
Falls	6,556,487	4,405,480	2,151,007	63,017	13,113	34,422	4,554	8,196	2,732
Marlin town	910,700	393,471	517,229	15,026	1,821	4,781	4,554	1,138	2,732
Fannin	9,166,995	5,661,135	3,505,860	95,194	18,334	41,251	14,493	11,434	9,682
Bonham town	1,750,000	1,300,000	450,000	34,313	3,500	7,875	12,250	2,188	8,500
Honey Grove city	1,118,884	1,113,318	5,566	10,841	2,238	5,035	1,119	1,399	1,050
Fayette	8,278,940	5,099,090	3,179,850	67,250	16,558	31,460	7,222	10,349	1,661
Flatonia city	580,000	480,000	100,000	6,049	1,160	2,204	960	725	1,000
Lagrange city	650,000	400,000	250,000	8,808	1,300	2,470	4,225	813	.....
Fisher	1,784,106	1,253,565	530,541	22,747	3,568	13,381	.....	2,230	3,568
Floyd	858,236	696,284	161,952	7,070	1,716	3,004	.....	1,073	1,277

a Unorganized.

b Estimated.

ASSESSED VALUATION OF PROPERTY TAXED AND AD VALOREM TAXATION, IN DETAIL: 1890—Continued.

COUNTIES AND MUNICIPALITIES.	ASSESSED VALUATION.			AD VALOREM TAXATION.					
					Levy, except for schools.			Levy for schools.	
	Total.	Real estate.	Personal property.	Total.	State.	County.	Municipal.	State.	County and minor division.
Foley (a)	$752,428	$738,328	$14,100	$4,327	$1,505	$1,881	.....	$941	.....
Fort Bend	4,053,160	2,235,303	1,817,857	36,275	8,106	23,103	.....	5,066	.....
Franklin	897,976	519,995	377,981	9,643	1,796	6,725	.....	1,122	.....
Freestone	2,661,538	1,821,644	839,894	20,243	5,323	6,654	$1,000	3,327	$3,939
Frio	2,012,574	1,455,465	557,109	17,609	4,025	11,069	.....	2,515	.....
Gaines (a)	446,065	301,040	145,025	2,565	892	1,115	.....	558	.....
Galveston	20,177,190	15,067,597	5,109,593	513,982	40,354	90,797	315,538	25,221	42,072
Galveston city	b19,554,010	14,600,212	4,953,798	507,154	39,108	85,993	315,538	24,443	42,072
Garza (a)	820,995	571,792	249,203	4,720	1,642	2,052	.....	1,026	.....
Gillespie	2,071,031	1,389,213	681,818	12,944	4,142	6,213	.....	2,589	.....
Glasscock (a)	677,355	528,346	149,009	4,573	1,355	2,371	.....	847	.....
Goliad	3,367,649	2,483,792	883,857	24,618	6,735	12,629	464	4,210	580
Goliad town	463,726	353,726	110,000	4,290	927	1,739	464	580	580
Gonzales	5,437,784	3,291,663	2,146,121	48,176	10,876	27,189	1,473	6,797	1,841
Gonzales city	736,385	588,090	148,295	9,389	1,473	3,682	1,473	920	1,841
Gray (a)	604,327	604,327	.....	2,718	1,208	755	.....	755	.....
Grayson	14,916,937	9,628,363	5,238,574	236,719	29,834	74,585	90,922	18,646	22,732
Denison city	4,640,762	3,714,341	926,421	96,298	9,282	23,204	46,408	5,801	11,603
Sherman city	2,817,423	1,439,410	1,378,013	72,549	5,635	14,087	42,261	3,522	7,044
Whitesboro town	332,346	152,480	179,866	4,931	665	1,662	527	415	1,662
Gregg	1,604,790	830,000	774,790	25,233	3,210	12,437	3,790	2,006	3,790
Longview town	1,516,070	752,120	763,950	24,257	3,032	11,750	3,790	1,895	3,790
Grimes	3,566,963	2,206,361	1,360,602	35,191	7,134	14,268	3,125	4,484	c6,180
Navasota city	c625,000	c400,000	c225,000	8,719	1,250	2,500	c3,125	781	1,063
Guadalupe	4,158,267	2,851,392	1,306,875	39,346	8,317	21,831	2,000	5,198	2,000
Seguin town	800,000	600,000	200,000	10,800	1,600	4,200	2,000	1,000	2,000
Hale	880,376	686,701	193,675	12,105	1,761	7,483	.....	1,100	1,761
Hall	1,207,863	751,938	455,925	6,945	2,416	3,019	.....	1,510	.....
Hamilton	2,659,408	1,776,037	883,371	25,803	5,319	15,956	354	3,324	950
Hansford	949,824	899,762	50,062	9,736	1,900	5,699	.....	1,187	950
Hardeman	3,517,403	2,630,349	887,054	36,053	7,035	21,104	.....	4,397	3,517
Hardin	1,202,465	632,162	570,303	13,768	2,405	9,860	.....	1,503	.....
Harris	18,675,832	13,560,790	5,115,042	434,611	37,352	93,379	20,200	23,345	260,335
Houston city	12,946,485	9,043,598	3,902,887	387,343	25,893	64,732	20,200	16,183	260,335
Harrison	4,116,216	2,340,120	1,776,096	68,318	8,232	41,574	13,367	5,145	.....
Marshall city	2,056,525	1,534,425	522,100	40,822	4,113	20,771	13,367	2,571	.....
Hartley (a)	1,191,079	1,063,721	127,358	5,360	2,382	1,489	.....	1,489	.....
Haskell	2,150,192	1,806,383	343,809	23,114	4,300	13,976	.....	2,688	2,150
Hays	2,965,885	2,017,995	947,890	32,185	5,932	17,795	4,751	3,707	.....
San Marcos town	830,240	535,540	294,700	11,831	1,661	4,981	4,151	1,038	.....
Hemphill	1,284,624	782,137	502,487	14,603	2,569	9,121	.....	1,606	1,307
Henderson	2,343,099	1,406,455	936,644	21,088	4,686	13,473	.....	2,929	.....
Athens town	378,000	210,000	168,000	3,403	756	2,174	.....	473	.....
Hidalgo	2,196,151	1,655,143	541,008	17,659	4,392	10,522	.....	2,745	.....
Hill	7,938,370	5,076,500	2,861,870	74,359	15,877	31,753	9,963	9,923	6,843
Hillsboro city	1,390,860	d890,150	d500,710	22,601	2,782	5,563	9,040	1,739	3,477
Hockley (a)	946,359	758,367	187,992	4,259	1,893	1,183	.....	1,183	.....
Hood	2,148,273	1,266,979	881,294	21,875	4,297	12,890	1,775	2,685	228
Granbury town	355,000	275,000	80,000	5,059	710	2,130	1,775	444	.....
Hopkins	4,387,240	2,708,635	1,678,605	57,819	8,774	34,879	8,682	5,484	.....
Sulphur Springs town	1,157,590	673,819	483,771	21,647	2,315	9,203	8,682	1,447	.....
Houston	2,598,775	1,479,395	1,119,380	18,841	5,198	10,395	.....	3,248	.....
Howard	1,242,543	651,504	591,039	14,526	2,485	8,077	2,411	1,553	.....
Big Spring town	964,443	501,504	462,939	11,815	1,929	6,269	c2,411	1,206	.....
Hunt	8,014,490	5,242,927	2,771,563	108,493	16,029	48,087	20,594	10,018	13,765
Greenville town	3,250,000	2,250,000	1,000,000	58,501	6,500	19,500	17,063	4,063	11,375
Hutchinson (a)	733,362	527,703	205,659	7,151	1,467	4,767	.....	917	.....
Irion	1,075,188	697,442	377,746	6,592	2,150	2,688	.....	1,344	410

a Unorganized.
b Valuation for city taxation is: real estate, $15,972,935; personal property, $5,062,899; total, $21,035,834.
c Estimated.
d Estimated by this office.

ASSESSED VALUATION OF PROPERTY TAXED AND AD VALOREM TAXATION, IN DETAIL: 1890—Continued.

COUNTIES AND MUNICIPALITIES.	ASSESSED VALUATION.			AD VALOREM TAXATION.					
	Total.	Real estate.	Personal property.	Total.	Levy, except for schools.			Levy for schools.	
					State.	County.	Municipal.	State.	County and minor division.
Jack	$2,641,866	$1,817,192	$824,674	$25,758	$5,284	$17,172	.....	$3,302	.....
Jackson	1,672,458	1,065,059	607,399	21,974	3,345	12,125	.....	2,091	$4,413
Jasper	1,289,843	1,046,387	243,456	12,818	2,580	8,626	.....	1,612	.....
Jeff Davis	1,553,937	841,050	712,887	9,463	3,108	3,885	.....	1,942	528
Jefferson	2,524,689	1,173,485	1,351,204	28,827	5,049	13,255	$7,367	3,156	.....
Beaumont city	1,133,017	576,052	556,965	16,997	2,266	5,948	7,367	1,416	.....
Johnson	6,613,683	4,183,143	2,430,540	72,460	13,227	29,762	12,803	8,267	8,401
Alvarado city	457,530	253,600	203,930	5,833	915	2,059	2,287	572	(a)
Cleburne town	1,402,077	897,436	504,641	28,393	2,804	6,309	10,516	1,753	7,011
Jones	2,286,424	1,870,591	415,833	23,688	4,573	14,862	.....	2,858	1,395
Karnes	2,425,989	1,582,472	843,517	16,981	4,852	9,097	.....	3,032	.....
Kaufman	6,899,149	4,460,498	2,438,651	79,862	13,798	46,914	6,472	8,624	b4,054
Kaufman city	588,676	308,564	280,112	7,735	1,177	4,003	1,472	736	b347
Terrell city	1,000,000	700,000	300,000	17,550	2,000	6,800	5,000	1,250	2,500
Kendall	1,611,802	993,724	618 078	12,814	3,224	7,575	.....	2,015	.....
Kent (c)	1,091,344	819,706	271,638	6,275	2,183	2,728	.....	1,364	.....
Kerr	1,873,366	1,166,782	706,584	24,434	3,747	12,177	4,295	2,342	1,873
Kerrville town	1,717,872	1,156,059	561,813	19,535	3,435	9,448	b4,295	2,147	210
Kimble	1,202,722	718,802	483,920	13,229	2,405	6,916	.....	1,503	2,405
King (c)	1,201,306	800,936	400,370	6,908	2,403	3,003	.....	1,502	.....
Kinney	2,042,943	989,004	1,053,939	22,216	4,086	12,258	750	2,554	b2,568
Brackett town	b300,000	b200,000	b100,000	3,900	600	1,800	750	375	375
Knox	2,552,902	2,156,500	396,402	29,358	5,106	17,232	.....	3,191	3,829
Lamar	8,986,260	5,830,863	3,155,397	119,267	17,973	44,931	35,836	11,232	9,295
Paris city	3,947,330	2,635,050	1,312,280	75,987	7,895	19,737	35,526	4,934	7,895
Lamb (c)	1,003,742	744,765	258,977	14,505	2,007	11,243	.....	1,255	.....
Lampasas	3,260,690	1,818,824	1,441,866	25,270	6,521	14,673	.....	4,076	.....
Lasalle	2,105,990	1,442,289	663,701	20,444	4,212	11,583	.....	2,632	2,017
Lavaca	4,889,017	3,134,113	1,754,904	47,331	9,778	22,978	8,464	6,111	.....
Hallettsville town	510,765	319,225	191,540	7,381	1,022	2,401	3,320	638	.....
Lee	2,678,540	1,716,730	961,810	20,880	5,357	10,045	.....	3,348	2,130
Leon	1,866,674	1,267,175	599,499	15,399	3,733	9,333	.....	2,333	.....
Liberty	1,461,174	803,036	658,138	14,392	2,922	9,644	.....	1,826	.....
Limestone	5,972,481	3,872,062	2,100,419	35,867	11,945	11,945	1,041	7,466	3,470
Mexia town	694,080	421,330	272,750	8,155	1,388	1,388	1,041	868	3,470
Lipscomb	1,011,832	779,895	231,937	15,572	2,024	8,095	.....	1,265	b4,188
Live Oak	1,645,457	1,117,713	527,744	11,209	3,291	5,841	.....	2,057	b20
Llano	2,850,419	1,976,306	874,113	32,068	5,701	18,528	.....	3,563	4,276
Loving (c)	211,478	202,873	8,605	1,216	423	529	.....	264	.....
Lubbock (c)	637,336	505,656	131,680	4,303	1,275	2,231	.....	797	.....
Lynn (c)	652,887	614,145	38,742	4,407	1,306	2,285	.....	816	.....
McCulloch	1,869,662	1,326,454	543,208	18,671	3,739	12,153	.....	2,337	442
McLennan	17,091,286	11,780,429	5,310,857	264,243	34,183	55,557	125,918	21,364	27,221
Waco city	8,337,942	5,875,489	2,462,453	204,279	16,676	27,098	125,069	10,422	25,014
McMullen	1,389,712	936,689	453,023	10,280	2,779	5,764	.....	1,737	.....
Madison	1,347,870	859,030	488,840	11,120	2,696	6,739	.....	1,685	.....
Marion	2,154,127	1,121,213	1,032,914	33,212	4,308	23,695	2,516	2,693	.....
Jefferson city	1,006,477	582,996	423,481	16,858	2,013	11,071	2,516	1,258	.....
Martin	774,387	485,464	288,923	7,551	1,549	5,034	.....	968	.....
Mason	2,258,039	1,550,117	707,922	17,110	4,516	7,903	.....	2,823	b1,868
Matagorda	1,978,147	1,312,384	665,763	14,342	3,956	7,913	.....	2,473	.....
Maverick	2,486,434	1,369,755	1,116,679	26,634	4,973	16,162	2,391	3,108	.....
Eagle Pass city	956,291	656,932	299,359	11,715	1,913	6,216	2,391	1,195	.....
Medina	2,466,985	1,548,815	918,170	18,170	4,934	9,868	284	3,084	.....
Menard	1,240,306	855,022	385,284	9,612	2,481	5,581	.....	1,550	.....
Midland	1,151,077	588,015	563,062	15,808	2,302	10,903	.....	1,439	1,164

a Said to be included in municipal tax.

b Estimated.

c Unorganized.

ASSESSED VALUATION OF PROPERTY TAXED AND AD VALOREM TAXATION, IN DETAIL: 1890—Continued.

COUNTIES AND MUNICIPALITIES.	ASSESSED VALUATION.			AD VALOREM TAXATION.					
					Levy, except for schools.			Levy for schools.	
	Total.	Real estate.	Personal property.	Total.	State.	County.	Municipal.	State.	County and minor division.
Milam	$6,198,794	$4,223,377	$1,975,417	$65,098	$12,398	$34,093	$6,477	$7,748	$4,382
Cameron city	672,270	305,255	367,015	10,923	1,345	3,697	3,361	840	1,680
Rockdale city	623,242	303,745	319,497	11,062	1,246	3,428	3,116	779	2,493
Mills	1,952,210	1,142,810	809,400	20,175	3,904	13,177	.....	2,440	654
Mitchell	2,841,950	1,705,099	1,136,851	41,904	5,684	24,157	2,827	3,552	5,684
Colorado city	2,560,000	1,444,091	1,115,909	38,027	5,120	21,760	2,827	3,200	5,120
Montague	4,819,769	2,938,703	1,881,066	44,968	9,640	20,484	5,232	6,025	3,587
Bowie town	357,507	170,606	186,901	5,969	715	1,569	1,342	447	1,896
Montgomery	2,492,370	1,413,095	1,079,275	23,055	4,985	14,955	.....	3,115	.....
Moore (a)	575,274	476,900	98,374	6,472	1,151	4,602	.....	719	.....
Morris	795,823	393,962	401,861	7,760	1,592	5,173	.....	995	.....
Motley (a)	953,083	620,562	332,521	6,433	1,906	3,336	.....	1,191	.....
Nacogdoches	1,965,673	1,106,025	859,048	11,936	3,930	4,913	637	2,456	.....
Nacogdoches city	318,735	194,140	124,595	2,470	637	797	637	399	.....
Navarro	9,580,898	6,519,771	3,061,127	113,072	19,162	38,324	30,534	11,979	13,073
Corsicana city	3,000,000	2,000,000	1,000,000	63,750	6,000	12,000	30,000	3,750	12,000
Newton	959,971	791,178	168,793	8,448	1,920	5,328	.....	1,200	.....
Nolan	1,859,243	1,137,416	721,827	18,787	3,718	11,155	.....	2,324	1,590
Nueces	5,890,327	3,574,917	2,315,410	43,452	11,781	17,671	3,811	7,363	b2,826
Corpus Christi city	1,524,479	990,583	533,896	14,863	3,049	4,573	3,811	1,906	1,524
Ochiltree	749,355	662,004	87,351	8,723	1,499	4,871	.....	937	1,416
Oldham (a)	1,500,483	1,010,058	490,425	13,405	3,001	8,528	.....	1,876	.....
Orange	1,285,287	661,021	624,266	19,223	2,571	9,640	3,297	1,607	b2,108
Orange city	659,437	416,256	243,181	12,035	1,319	4,946	3,297	824	1,649
Palo Pinto	3,021,799	1,822,025	1,199,774	25,020	6,044	13,598	500	3,777	1,101
Panola	1,482,015	887,330	594,685	12,227	2,964	7,410	.....	1,853	.....
Parker	5,752,466	3,447,818	2,304,648	63,546	11,505	27,324	11,796	7,191	b5,730
Weatherford city	1,572,772	895,265	677,507	28,311	3,146	7,471	11,796	1,966	3,932
Parmer (a)	786,078	716,928	69,150	3,538	1,572	983	.....	983	.....
Pecos	3,150,794	2,017,293	1,133,501	18,117	6,302	7,877	.....	3,938	.....
Polk	2,281,831	1,183,150	1,098,681	21,107	4,564	13,691	.....	2,852	.....
Potter	1,465,913	806,055	659,858	18,690	2,932	11,727	.....	1,832	2,199
Presidio	2,792,208	1,852,615	939,593	27,273	5,584	18,199	.....	3,490	.....
Rains	933,349	524,062	409,287	11,433	1,867	8,400	.....	1,166	.....
Randall	696,212	501,185	195,027	6,787	1,392	4,525	.....	870	.....
Red River	3,960,410	2,513,360	1,447,050	47,160	7,921	25,743	1,915	4,951	6,630
Clarksville town	767,355	381,745	385,610	13,226	1,535	4,987	1,915	959	3,830
Reeves	1,546,400	889,926	656,474	8,892	3,093	3,866	.....	1,933	.....
Refugio	1,767,539	1,098,044	669,495	11,930	3,535	6,186	.....	2,209	.....
Roberts	972,584	672,468	300,116	10,523	1,945	6,322	.....	1,216	b1,040
Robertson	4,869,420	3,302,905	1,566,515	43,156	9,739	19,478	3,736	6,087	4,116
Calvert city	747,315	447,463	299,852	12,890	1,495	2,989	3,736	934	3,736
Rockwall	2,100,868	1,353,880	746,988	16,733	4,202	8,752	.....	2,626	1,153
Runnels	2,765,863	1,921,574	844,289	30,993	5,532	15,212	1,260	3,457	5,532
Ballinger town	465,073	250,230	214,843	6,259	930	2,558	1,260	581	930
Rusk	3,117,210	1,785,355	1,331,855	23,535	6,234	13,404	.....	3,897	.....
Sabine	638,591	478,470	160,121	6,545	1,277	4,470	.....	798	.....
San Augustine	951,775	631,542	320,233	9,080	1,904	3,607	.....	1,190	2,379
San Jacinto	989,153	662,531	326,622	9,643	1,978	6,429	.....	1,236	.....
San Patricio	1,532,189	707,091	825,098	8,809	3,064	3,830	.....	1,915	.....
San Saba	2,606,882	1,685,116	921,766	20,658	5,214	10,428	.....	3,259	1,757
Schleicher (a)	852,859	704,907	147,952	3,838	1,706	1,066	.....	1,066	.....
Scurry	1,154,207	905,764	248,443	12,406	2,308	7,502	.....	1,443	1,153
Shackelford	2,092,117	1,380,830	711,287	26,082	4,184	15,691	.....	2,615	b3,592
Shelby	1,854,150	1,027,223	826,927	17,614	3,708	11,588	.....	2,318	.....
Sherman (a)	656,535	643,169	13,366	6,401	1,313	4,267	.....	821	.....

a Unorganized.

b Estimated.

ASSESSED VALUATION OF PROPERTY TAXED AND AD VALOREM TAXATION, IN DETAIL: 1890—Continued.

COUNTIES AND MUNICIPALITIES.	ASSESSED VALUATION.			AD VALOREM TAXATION.					
	Total.	Real estate.	Personal property.	Total.	Levy, except for schools.			Levy for schools.	
					State.	County.	Municipal.	State.	County and minor division.
Smith	$5,687,249	$3,562,867	$2,124,382	$104,259	$11,374	$36,967	$30,293	$7,109	$18,516
Tyler town	3,606,322	2,098,525	1,507,797	75,553	7,213	23,441	30,293	4,508	10,098
Somervell	592,377	410,432	181,945	5,488	1,185	3,258	.....	740	205
Starr	2,709,905	1,847,702	862,203	21,001	5,420	12,194	.....	3,387	.....
Stephens	2,349,724	1,664,660	685,064	22,548	4,699	14,685	.....	2,937	227
Stonewall	1,616,995	1,331,710	285,285	22,249	3,234	13,744	.....	2,021	3,250
Sutton (a)	962,773	669,060	293,713	5,536	1,926	2,407	.....	1,203	.....
Swisher (a)	97,088	14,265	82,823	946	194	631	.....	121	.....
Tarrant	18,817,816	12,995,235	5,822,581	400,576	37,636	103,498	205,069	23,522	30,851
Fort Worth city	b14,113,362	9,964,200	4,149,162	354,961	28,227	77,623	203,769	17,642	27,700
Taylor	4,275,171	2,990,180	1,284,991	56,555	8,550	23,513	9,862	5,344	9,286
Abilene town	1,517,208	1,001,690	515,518	30,724	3,034	8,345	9,862	1,897	7,586
Terry (a)	396,480	373,498	22,982	2,280	793	991	.....	496	.....
Throckmorton	1,812,507	1,286,654	525,853	12,884	3,625	4,531	.....	2,266	2,462
Titus	1,418,164	801,626	616,538	13,914	2,836	9,218	.....	1,773	87
Tom Green	4,756,027	3,445,233	1,310,794	69,789	9,512	40,426	8,782	5,945	5,124
San Angelo town	1,655,590	1,143,087	512,503	30,056	3,311	14,073	8,782	2,069	c1,821
Travis	14,769,630	11,063,013	3,706,617	298,986	29,539	73,848	117,813	18,462	59,324
Austin city	8,935,352	6,462,009	2,473,343	221,315	17,871	44,677	117,813	11,169	29,785
Trinity	1,727,540	765,300	962,240	13,388	3,455	7,774	.....	2,159	.....
Tyler	2,005,481	936,741	1,068,740	20,556	4,011	14,038	.....	2,507	.....
Upshur	1,659,059	883,976	775,083	18,614	3,318	13,222	.....	2,074	.....
Upton (a)	679,874	551,709	128,165	3,910	1,360	1,700	.....	850	.....
Uvalde	2,755,702	1,469,106	1,286,596	20,451	5,511	6,889	1,056	3,445	c3,550
Uvalde town	422,203	310,126	112,077	5,735	844	1,056	1,056	528	2,251
Valverde	2,943,217	1,276,199	1,667,018	30,354	5,886	19,131	.....	3,679	c1,658
Van Zandt	2,949,808	1,942,136	1,007,672	26,462	5,900	14,749	1,063	3,687	1,063
Wills Point town	425,000	250,000	175,000	5,632	850	2,125	1,063	531	1,063
Victoria	4,720,600	2,720,425	2,000,175	44,745	9,441	23,603	5,800	5,901	.....
Victoria city	1,161,750	750,000	411,750	15,385	2,324	5,809	5,800	1,452	.....
Walker	1,863,370	1,063,224	800,146	21,969	3,727	11,180	2,643	2,329	c2,090
Huntsville city	480,586	290,465	190,121	8,059	961	2,884	2,643	610	961
Waller	2,258,086	1,463,041	795,045	24,985	4,516	11,290	974	2,823	5,382
Hempstead city	389,580	316,595	72,985	7,110	779	1,948	974	487	2,922
Ward (a)	310,331	306,828	3,503	1,785	621	776	.....	388	.....
Washington	6,435,375	4,207,123	2,228,252	77,191	12,871	32,177	8,510	8,044	15,589
Brenham city	1,891,070	1,255,680	635,390	32,621	3,782	9,455	8,510	2,364	8,510
Webb	3,421,370	2,267,840	1,153,530	58,040	6,843	23,950	18,209	4,277	4,761
Laredo city	2,427,860	1,642,430	785,430	43,095	4,856	16,995	18,209	3,035	.....
Wharton	2,564,272	1,740,129	824,143	20,514	5,129	12,180	.....	3,205	.....
Wheeler	596,934	347,508	249,426	6,299	1,194	3,880	.....	746	479
Wichita	3,578,300	2,907,802	670,498	41,955	7,157	23,259	2,523	4,473	4,543
Wichita Falls town	1,009,276	785,000	224,276	14,887	2,019	6,560	2,523	1,262	2,523
Wilbarger	4,949,956	3,924,805	1,025,151	80,664	9,900	42,075	10,422	6,187	12,080
Vernon town	1,426,065	1,040,762	385,303	34,309	2,852	12,122	10,422	1,783	7,130
Williamson	10,336,200	7,026,510	3,309,690	85,301	20,672	34,109	8,892	12,920	c8,708
Georgetown town	929,220	568,310	360,910	9,803	1,858	3,066	3,717	1,162	.....
Taylor town	1,380,000	890,000	490,000	15,318	2,760	4,554	5,175	1,725	c1,104
Wilson	3,292,305	2,401,047	891,258	32,100	6,585	21,400	.....	4,115	.....
Winkler (a)	210,098	138,214	71,884	1,208	420	525	.....	263	.....
Wise	5,158,542	3,139,405	2,019,137	56,923	10,317	30,951	6,666	6,448	2,541
Decatur town	851,555	409,181	442,374	16,392	1,703	5,109	6,387	1,064	2,129
Wood	2,411,214	1,402,441	1,008,773	22,545	4,822	10,850	3,241	3,014	c618
Mineola town	308,666	206,000	102,666	5,633	617	1,389	3,241	386	.....
Yoakum (a)	394,840	387,840	7,000	1,778	790	494	.....	494	.....
Young	2,442,906	1,751,760	691,146	20,165	4,886	10,993	.....	3,054	1,232
Zapata	1,192,520	668,298	524,222	12,224	2,385	8,348	.....	1,491	.....
Zavalla	1,345,381	954,351	391,030	14,463	2,691	8,072	.....	1,682	2,018

a Unorganized. b Valuation for city taxation: real estate, $16,502,625; personal property, $4,804,160; total, $21,306,785. c Estimated

UTAH.

ASSESSED VALUATION.

The assessment of all taxable property is made annually between the first day of January and the first Monday of June by the assessor in each county. Real estate is valued as of the first day of January and all personal property as of the day of assessment.

The assessment includes all property, real, personal, and mixed, and also moneys, credits, and investments, subject to the following statutory exemptions: property owned by the United States; bonds and other obligations of the United States; property owned by the territory or by any county, city, or school district; houses and other buildings and land occupied for public worship, owned by any religious denomination, so long as the same is used for public worship and no income is derived therefrom, but this subdivision does not include the residence of the minister, parson, or other person attendant upon such denomination; property owned by any scientific, charitable, or benevolent society, as long as such property and the income that may be derived therefrom are used exclusively for the public good; public libraries and libraries of literary and scientific associations when no income is derived therefrom; private libraries and libraries of professional persons not exceeding $300 in value; public squares and public grounds used for amusement and pleasure when no income is derived therefrom; shares of stock in corporations when the property of the corporation is taxable; cemeteries and graveyards used for interring the dead; property owned by any fire or military company when used only for the public good and no income is derived therefrom; mining claims and the products of mines and the ore in the mines, and wearing apparel, beds, bedding, stoves, chairs, etc., not exceeding $100 in value for each family.

Under an act of the legislative assembly, approved March 10, 1890, to encourage the manufacture of native or portland cements from raw material mined, excavated, or produced in the territory, all lands, factories, buildings, implements, and machinery of every kind actually and in good faith employed either in the mining, excavating, or producing of the raw material for or in the manufacture of such cements in the territory, the stock of any company incorporated for said purposes, and the bonds and mortgages given to secure loans on the aforesaid property for the purpose of raising money to be used in carrying on such business shall be exempt from taxation until the first day of January, 1895.

Under an act approved March 13, 1890, providing for the issue of $300,000 of bonds of the territory, such bonds are exempted from taxation for any purpose within the territory.

The assessor may, when he deems it necessary, require any property owner to fill out and return a list of his property. The failure of such owner to comply with the requirement or the return by the owner of a false list renders him liable in the former case to a fine of $100 and in the latter case to a fine or imprisonment, or both.

The valuation of the territory and each county thereof is as reported to this office by the territorial board of equalization.

The county court of each county, consisting of the probate judge and 3 selectmen, is charged with the annual equalization of the assessments, and empowered to hear and determine all complaints made in regard to the assessed value of any property. During the sessions of the court as a board of equalization the assessor shall be present, and may make any statement touching questions before the board.

An act approved March 13, 1890, creates a territorial board of equalization for the years 1890 and 1891, composed of 7 members to be appointed by the governor and confirmed by the legislative council. This board is required to meet on the third Monday in June in each of those years for the purpose of equalizing the assessments as between the several counties. To that end it may visit any part of the territory, hold examinations, and hear testimony touching the value of property.

On completion of the equalization, the secretary of the board is required to certify to the county court of each county the changes, if any, made in the assessments in order that they may be entered on the assessment rolls.

The valuation thus determined is the basis for the levy of all state, county, and school ad valorem taxation.

The intent of the law is that all taxable property shall be assessed at its fair cash value.

In a majority of the incorporated cities and towns of the territory an independent assessment is authorized for municipal taxation.

The valuation herein reported for the several counties is that assessed for 1890, and subsequently equalized by the county and territorial boards of equalization.

Railroad property is included, but the amount thereof has not been separately reported to this office. Such property is assessed by the county assessors at the same time as other property, and it is believed that the roadbed, track, and buildings are reported with real estate, and the rolling stock with personal property.

AD VALOREM TAXATION.

The taxation herein reported is that assessed for 1890, and includes all ad valorem taxation levied in the territory, and excludes poll taxes and special taxes laid in cities upon real estate benefited by local improvements.

The rate of territorial tax for the year is 5 mills: 2 mills for general purposes and 3 mills for district school purposes.

All county taxes are levied by the county court of each county. Under a law of the territory approved March 13, 1890, the maximum county levy for district school purposes is fixed at 2 mills and the maximum county levy for general purposes at 3 mills on the dollar of valuation.

Poll taxes are devoted to road purposes, and paid either in cash or work. The amount levied in the territory is unknown to the Census Office.

The territorial taxes are computed at the rates hereinbefore named; the county taxation for general and school purposes is computed at the rates returned by county officers; the municipal valuations and taxation are taken from special reports furnished by municipal authorities.

ASSESSED VALUATION OF PROPERTY TAXED AND AD VALOREM TAXATION, IN DETAIL: 1890.

COUNTIES AND MUNICIPALITIES.	ASSESSED VALUATION.			AD VALOREM TAXATION.					
	Total.	Real estate.	Personal property.	Total.	Levy, except for schools.			Levy for schools.	
					State.	County.	Municipal.	State.	County and minor division.
The Territory	$106,110,370	$80,218,871	$25,891,499	$1,601,504	$212,220	$318,331	$314,101	$318,331	$438,521
Beaver	1,293,859	604,903	688,956	14,917	2,588	3,882	1,424	3,882	3,141
Beaver city	284,878	a142,439	a142,439	4,416	570	855	1,424	855	712
Boxelder	1,721,526	973,043	748,483	25,731	3,443	5,165	2,318	5,165	9,640
Brigham city	314,936	265,425	49,511	5,859	630	945	1,575	945	1,764
Cache	4,076,329	3,112,012	964,317	60,210	8,153	12,229	11,602	12,229	15,997
Hyrum city	121,555	84,180	37,375	2,055	243	365	608	365	474
Logan city	1,647,278	1,235,459	411,819	27,837	3,295	4,942	8,236	4,942	6,422
Richmond city	140,000	110,000	30,000	2,366	280	420	700	420	546
Smithfield city	160,000	90,000	70,000	2,704	320	480	800	480	624
Wellsville city	113,830	75,887	37,943	2,492	228	341	1,138	341	444
Davis	2,686,401	2,085,978	600,423	33,809	5,373	8,059	.....	8,059	12,318
Emery	909,888	238,245	671,643	12,472	1,820	2,730	.....	2,730	5,192
Garfield	334,649	90,743	243,906	3,948	669	1,004	.....	1,004	1,271
Grand	817,716	540,326	277,390	8,176	1,635	2,453	.....	2,453	1,635
Iron	605,003	286,543	318,460	7,953	1,210	1,815	978	1,815	2,135
Juab	2,508,774	1,755,977	752,797	40,615	5,018	7,526	4,134	7,526	16,411
Nephi city	827,324	409,176	418,148	15,701	1,655	2,482	4,134	2,482	4,948
Kane	503,152	127,114	376,038	5,197	1,006	1,509	167	1,509	1,006
Millard	1,451,637	392,814	1,058,823	17,586	2,903	4,355	505	4,355	5,468
Morgan	535,765	386,105	149,660	8,474	1,072	1,607	(b)	1,607	4,188
Morgan city	207,900	a138,600	a69,300	3,240	416	622	.....	622	1,580
Piute	511,004	212,094	298,910	7,123	1,022	1,533	.....	1,533	3,035
Rich	677,556	445,988	231,568	8,728	1,355	2,033	.....	2,033	3,307
Salt Lake	52,171,000	a41,236,441	a10,934,559	806,982	104,342	156,513	215,707	156,513	173,907
Salt Lake city	c48,000,000	c38,000,000	c10,000,000	759,707	96,000	144,000	215,707	144,000	160,000
San Juan	312,464	47,500	264,964	3,124	625	937	.....	937	625
Sanpete	2,588,158	1,914,050	674,108	37,280	5,176	7,764	3,090	7,764	13,486
Ephraim city	131,800	76,990	54,810	2,265	264	395	526	395	685
Manti city	272,597	199,615	72,982	4,962	545	818	1,363	818	1,418
Mount Pleasant city	111,800	74,534	37,266	1,477	224	336	(d)	336	581
Spring city	80,000	50,000	30,000	1,456	160	240	400	240	416
Sevier	845,957	548,794	297,163	20,668	1,692	2,538	978	2,538	12,922
Richfield city	156,309	a100,000	a56,309	4,378	313	469	782	469	2,345
Summit	3,389,182	2,621,575	767,607	49,846	6,778	10,167	3,890	10,167	18,844
Coalville city	175,502	128,002	47,500	3,266	351	527	878	527	983
Park city	1,324,959	1,154,000	170,959	21,032	2,650	3,975	3,012	3,975	7,420
Tooele	1,321,505	727,340	594,165	20,136	2,643	3,965	1,719	3,965	7,844
Tooele city	121,350	104,825	16,525	2,306	243	364	607	364	728
Uinta	302,396	236,293	66,103	4,517	605	907	.....	907	2,098
Utah	10,216,916	a8,592,991	a1,623,925	147,175	20,434	30,651	19,976	30,651	45,463
American Fork city	326,398	276,223	50,175	5,697	653	979	1,633	979	1,453
Lehi city	240,000	160,000	80,000	4,188	480	720	1,200	720	1,068
Payson city	308,450	245,698	62,752	5,471	617	925	1,631	925	1,373
Pleasant Grove city	321,000	a250,000	a71,000	5,869	642	963	1,873	963	1,428
Provo city	3,159,430	a2,527,544	a631,886	48,334	6,319	9,478	9,000	9,478	14,059
Spanish Fork city	216,890	a162,668	a54,222	3,785	434	651	1,084	651	965
Springville city	650,586	a487,940	a162,646	11,353	1,301	1,952	3,253	1,952	2,895
Wasatch	990,236	669,590	320,646	12,497	1,980	2,971	(b)	2,971	4,575
Heber city	400,000	275,000	125,000	5,040	800	1,200	.....	1,200	1,840
Washington	770,700	390,925	379,775	9,319	1,541	2,312	1,613	2,312	1,541
St. George city	e252,035	e126,017	e126,018	e5,625	e900	e1,350	e1,125	e1,350	e900
Weber	14,568,597	11,981,487	2,587,110	235,021	29,137	43,706	46,000	43,706	72,472
Ogden city	11,500,000	f9,500,000	f2,000,000	195,500	23,000	34,500	46,000	34,500	57,500

a Estimated.
b No levy for city purposes.
c The county valuation and the divisions thereof are estimated by this office; the valuation for city purposes is $53,926,924.
d No municipal tax.
e The total valuation of real estate and personal property is estimated and the tax thereon, no return having been received from the city.
f The division as between real estate and personal property is estimated.

VERMONT.

ASSESSED VALUATION.

The laws of the state provide that the listers of the several cities and towns shall on April 1 of each year appraise all taxable property, including therein all taxable real estate, at the valuation appraised at the last prior quadrennial appraisal, subject, however, to the provision that if additional buildings have been erected or extensive repairs have been made upon buildings thereon, or if the real estate has largely depreciated in value by reason of fire or flood, or from other accident, or the cutting or removing of timber therefrom since such quadrennial appraisal, the listers shall add to or deduct from such appraisal such amount as they deem just.

Once in 4 years, beginning in 1882, the taxable real estate is newly appraised, and such appraisal stands as the valuation of real estate for the succeeding 4 years, subject to the provision above named. One per cent of the locally appraised real estate and personal property, combined with the taxable polls at $2 each, forms the "grand list", which is the basis of the levy of all state, county, and local taxation.

Taxable property includes all real estate and personal property, subject to the following exemptions: real and personal estate owned by the state or the United States; United States securities which are specially exempt from taxation by the laws of the United States at the time of making the list, but interest and income from such securities may be taxed like other personal estate; shares of stock in a corporation situated in another state when all the stock of such corporation is taxed in such state to the holders, whether residing within or without such state, or when the corporation is taxed in such state for all its stock; personal estate owned by inhabitants of the state situated and taxed in another state; stock in a railroad corporation in the state; real estate used in operating a railroad for a period of 8 years from the time when trains for public traffic and accommodation commence running on such railroad in or through a town; real and personal estate granted, sequestered, or used for public, pious, or charitable purposes; lands leased by towns for educational purposes, and lands owned or leased by colleges, academies, or other public schools, or leased for the support of the gospel, but private buildings on such lands and farms owned or used by towns in support of the poor shall be set in the list to the owners thereof and shall not be exempt; buildings erected by the trustees of a normal school, or by their agent, and accepted as a boarding house for pupils in the school, so long as such buildings are devoted to the exclusive interests of said school; lands used for cemetery purposes and the structures thereon, trust funds and other property belonging to or held by cemetery associations, and the lots of the proprietors thereof; manufacturing establishments and the machinery and capital used for operating them, and the machinery put into unoccupied buildings and the capital used for operating it, for a period of 5 years from the time of commencing to operate the same, where the amount of capital invested is more than $1,000; household furniture of every person not exceeding $500 in value; wearing apparel; private and professional libraries; mechanics' tools; farmers' tools, including carts, wagons, and vehicles necessary to carry on their respective occupations; provisions necessary for the consumption of the family of a person for 1 year; fowls to the value of $20; sheep, cattle, horses, and swine not more than 4 months old on the first day of April and hay and produce sufficient to winter out the stock, and for each person 1 wagon, 1 sleigh, and harnesses for using the same, but no pleasure wagon or other vehicle valued at more than $100 shall be exempt from taxation; 1 watch not exceeding $20 in value; any building, or buildings and real estate attached, owned by a post of the Grand Army of the Republic and used for the purposes of the post only, and real estate in the town of Wheelock, Caledonia county.

In addition to the foregoing specific exemptions, the laws further provide that any city or town may, by legal vote, exempt from taxation for a term not exceeding 5 years from the time of their establishment or opening manufacturing establishments (except establishments for the manufacture of pulp, or sawed lumber, or charcoal), and quarries and mines whether opened by individuals, companies, or corporations, and such of the machinery, including tramways and other appliances and buildings for covering said machinery necessary for the prosecution of the business, together with all such machinery put into buildings already erected and occupied, when the amount invested actually exceeds $1,000.

The assessment herein reported is that of the local listers for April 1, 1890. It does not include values upon which taxes are assessed only for state purposes, comprising gross earnings of railroads; gross premiums and assessments of home and foreign insurance companies; surplus of life insurance companies incorporated by the state over and above the necessary reserve, computed at 4 per cent on all existing policies, less the value of real estate owned by the companies assessed by local listers; average deposits and accumulations of savings banks, savings institutions, and trust companies, less amount of real estate owned by them and less amount of individual deposits in excess of $1,500 each assessed by local listers; gross receipts of corporations, telegraph, telephone, steamboat, car, and transportation companies, and value given to polls.

The law of 1880 and its substitute passed in 1882, requiring from each taxpayer, whether individual or corporation, a statement or inventory under oath of all classes of both real and personal property owned by him in considerable detail, has probably had much to do with the relatively large increase of valuation since 1880.

AD VALOREM TAXATION.

The taxation herein reported is that levied upon the appraisal of April 1, 1890, except that for state purposes and that levied by school districts. The state tax is levied by the legislature at its biennial sessions, and the amount herein reported is one-half of the tax of 20 cents on each $1 of the "grand list" of 1889 levied by the legislature of 1888, and actually paid into the state treasury in October, 1889, representing as nearly as practicable the equivalent of an annual levy.

The taxes for district school purposes are those reported by the state superintendent in his report of 1889–1890, and were levied upon the grand list of 1889.

County taxation is levied either by the legislature or the judges of the county courts, or both, but the amount is comparatively small, as the expenses of the judiciary are paid directly by the state; in 5 counties there was no county tax levied and there is no state or county school tax, nor does the state appropriate any money for public school purposes.

The state, under a law passed in 1888, reports biennially the amount and the average rate of taxation of the several cities and towns, but the only report issued since the passage of the law covered the fiscal years 1888 and 1889, and the figures herein reported, with the exception already noted, were obtained through direct correspondence with the cities and towns in question.

ASSESSED VALUATION OF PROPERTY TAXED AND AD VALOREM TAXATION, IN DETAIL: 1890.

COUNTIES AND MUNICIPALITIES.	ASSESSED VALUATION.			AD VALOREM TAXATION.					
	Total.	Real estate.	Personal property.	Total.	Levy, except for schools.			Levy for schools.	
					State.	County.	Municipal.	State.	County and minor division.
The State	$162,098,513	$112,895,125	$49,203,388	$2,105,395	$176,651	$11,302	$1,296,625	.....	$620,817
Addison	12,764,292	8,821,317	3,942,975	121,490	13,813	1,204	64,423	.....	42,050
Addison town	604,315	523,281	81,034	3,213	646	43	799	.....	1,725
Bridport town	795,635	606,498	189,137	4,307	868	58	1,519	.....	1,862
Bristol town	950,161	550,602	399,559	12,365	1,019	80	6,998	.....	4,268
Cornwall town	615,130	445,719	169,411	4,138	662	54	2,407	.....	1,015
Ferrisburg town	1,009,471	662,553	346,918	7,656	1,002	84	3,694	.....	2,876
Goshen town	65,926	62,007	3,919	1,582	82	16	805	.....	589
Granville town	160,194	149,010	11,184	3,868	188	40	2,654	.....	986
Hancock town	120,388	91,005	29,383	1,382	144	19	780	.....	439
Leicester town	299,791	219,037	80,754	3,278	328	31	1,604	.....	1,315
Lincoln town	332,620	239,952	92,668	3,217	395	69	1,436	.....	1,317
Middlebury town	1,895,177	1,140,760	754,417	20,844	2,131	150	9,751	.....	8,812
Monkton town	431,307	355,552	75,755	4,362	483	51	2,379	.....	1,449
New Haven town	776,314	619,919	156,395	8,021	824	67	6,211	.....	919
Orwell town	1,155,287	669,994	485,293	8,094	1,178	67	4,232	.....	2,617
Panton town	270,893	208,018	62,875	1,596	289	20	1,048	.....	239
Ripton town	104,417	90,417	14,000	2,476	134	33	1,318	.....	991
Salisbury town	390,870	253,704	137,166	1,784	458	39	175	.....	1,112
Shoreham town	896,998	606,192	290,806	4,877	970	68	1,905	.....	1,934
Starksboro town	410,252	309,944	100,308	5,923	445	62	3,716	.....	1,700
Vergennes city	734,800	448,287	286,513	13,061	776	89	8,496	.....	3,700
Waltham town	162,333	132,572	29,761	1,280	177	12	318	.....	773
Weybridge town	340,237	273,007	67,230	2,924	350	30	1,569	.....	975
Whiting town	241,776	163,287	78,489	1,242	264	22	519	.....	437
Bennington	8,429,129	5,918,041	2,511,088	130,571	9,346	.....	81,679	.....	39,546
Arlington town	554,911	379,215	175,696	10,206	614	.....	6,347	.....	3,245
Bennington town	2,980,413	1,857,762	1,122,651	49,485	3,161	.....	29,981	.....	16,343
Dorset town	614,959	507,598	107,361	12,723	692	.....	8,059	.....	3,972
Glastenbury town	33,739	31,214	2,525	1,066	38	.....	936	.....	92
Landgrove town	61,618	49,395	12,223	1,271	76	.....	905	.....	290
Manchester town	1,057,074	697,170	359,904	9,440	1,145	.....	5,610	.....	2,685
Peru town	127,399	105,180	22,219	2,627	155	.....	1,720	.....	752
Pownal town	921,075	613,637	307,438	7,719	1,016	.....	3,818	.....	2,885
Readsboro town	191,978	166,476	25,502	6,017	285	.....	3,885	.....	1,847
Rupert town	649,747	438,719	211,028	3,543	719	.....	1,042	.....	1,782
Sandgate town	143,487	122,400	21,087	2,193	175	.....	1,323	.....	695
Searsburg town	38,365	34,790	3,575	1,902	48	.....	1,307	.....	547
Shaftsbury town	508,380	431,287	77,093	11,891	593	.....	9,089	.....	2,209
Stamford town	161,855	146,140	15,715	2,208	169	.....	1,400	.....	639
Sunderland town	160,811	139,914	20,897	3,490	208	.....	2,762	.....	520
Winhall town	143,192	121,695	21,497	3,296	169	.....	2,534	.....	593
Woodford town	80,126	75,449	4,677	1,494	83	.....	961	.....	450
Caledonia	11,258,041	7,476,131	3,781,910	148,288	12,189	1,181	99,326	.....	35,592
Barnet town	1,188,631	734,361	454,270	11,171	1,245	95	6,889	.....	2,942
Burke town	565,701	350,166	215,535	5,750	638	63	3,069	.....	1,980
Danville town	831,622	598,459	233,163	11,334	914	100	7,472	.....	2,848
Groton town	334,112	244,130	89,982	7,430	350	50	5,859	.....	1,171
Hardwick town	600,547	483,153	117,394	9,963	674	75	6,348	.....	2,866
Kirby town	179,868	160,187	19,681	2,421	200	20	1,143	.....	1,058
Lyndon town	1,191,302	796,457	394,845	16,799	1,362	122	9,908	.....	5,407
Newark town	162,903	136,423	26,480	2,913	197	33	1,629	.....	1,054
Peacham town	568,600	364,199	204,401	4,945	610	52	2,967	.....	1,316

ASSESSED VALUATION OF PROPERTY TAXED AND AD VALOREM TAXATION, IN DETAIL: 1890—Continued.

COUNTIES AND MUNICIPALITIES.	ASSESSED VALUATION.			AD VALOREM TAXATION.					
	Total.	Real estate.	Personal property.	Total.	Levy, except for schools.			Levy for schools.	
					State.	County.	Municipal.	State.	County and minor division.
Caledonia—Continued.									
Ryegate town	$702,223	$487,130	$215,093	$7,214	$808	$57	$4,064	.....	$2,285
St. Johnsbury town	3,607,563	2,196,390	1,411,173	44,726	3,711	290	35,113	.....	5,612
Sheffield town	196,963	147,798	49,165	3,241	248	44	1,542	.....	1,407
Stannard town	50,269	47,277	2,992	961	62	12	560	.....	327
Sutton town	356,162	208,755	147,407	4,479	348	41	2,963	.....	1,127
Walden town	232,879	193,361	39,518	6,654	265	46	5,222	.....	1,121
Waterford town	452,727	327,885	124,842	4,675	483	40	2,166	.....	1,986
Wheelock town	35,969	(a)	35,969	3,612	74	41	2,412	.....	1,085
Chittenden	20,136,222	14,352,367	5,783,855	228,571	21,557	1,623	148,646	.....	56,745
Bolton town	184,730	161,822	22,908	1,228	208	35	950	.....	35
Burlington city	10,145,173	6,927,964	3,217,209	141,105	10,702	568	102,835	.....	27,000
Charlotte town	946,705	685,780	260,925	4,246	1,012	67	942	.....	2,225
Colchester town	1,334,220	1,128,249	205,971	22,998	1,545	221	14,468	.....	6,764
Essex town	883,107	652,807	230,300	7,740	963	105	3,589	.....	3,083
Hinesburg town	735,573	530,490	205,083	5,257	798	67	2,098	.....	2,294
Huntington town	315,126	235,095	80,031	2,764	364	40	1,428	.....	932
Jericho town	782,677	607,659	175,018	5,733	878	84	3,349	.....	1,422
Milton town	865,027	642,673	222,354	6,199	942	100	3,439	.....	1,718
Richmond town	697,895	431,375	266,520	5,177	776	63	2,380	.....	1,958
St. George town	68,960	50,511	18,449	252	73	5	37	.....	137
Shelburne town	773,334	518,804	254,530	4,000	754	55	1,255	.....	1,936
South Burlington town	477,676	327,790	149,886	3,385	535	33	1,693	.....	1,124
Underhill town	482,516	419,137	63,379	7,187	559	72	4,439	.....	2,117
Westford town	522,083	451,791	70,292	6,169	480	41	3,716	.....	1,932
Williston town	921,420	580,420	341,000	5,131	968	67	2,028	.....	2,068
Essex	2,444,950	1,996,291	448,659	40,183	2,836	.....	23,509	.....	13,838
Bloomfield town	144,281	120,130	24,151	1,600	168	.....	530	.....	902
Brighton town	451,094	311,174	139,920	7,222	529	.....	3,410	.....	3,283
Brunswick town	60,688	50,194	10,494	387	53	.....	284	.....	50
Canaan town	243,229	172,557	70,672	4,317	264	.....	2,810	.....	1,243
Concord town	400,935	347,215	53,720	9,716	467	.....	6,623	.....	2,626
East Haven town	101,994	81,837	20,157	1,300	106	.....	736	.....	458
Granby town	90,652	82,380	8,272	1,251	108	.....	643	.....	500
Guildhall town	164,879	145,748	19,131	2,420	205	.....	1,227	.....	988
Lemington town	87,753	77,520	10,233	1,132	99	.....	736	.....	297
Lunenburg town	370,079	299,821	70,258	4,527	423	.....	2,406	.....	1,698
Maidstone town	94,484	87,271	7,213	1,104	103	.....	666	.....	335
Norton town	130,523	122,947	7,576	3,134	177	.....	2,142	.....	815
Victory town	104,359	97,497	6,862	2,073	134	.....	1,296	.....	643
Franklin	11,835,833	8,865,458	2,970,375	160,096	12,879	1,509	94,758	.....	50,950
Bakersfield town	451,030	300,092	150,938	6,779	496	62	3,968	.....	2,253
Berkshire town	710,511	540,510	170,001	5,186	769	79	1,936	.....	2,402
Enosburg town	1,045,365	661,830	383,535	13,037	1,033	111	8,088	.....	3,805
Fairfax town	659,803	504,137	155,666	8,993	746	91	3,935	.....	4,221
Fairfield town	781,981	653,560	128,421	8,542	868	109	4,046	.....	3,519
Fletcher town	283,224	234,807	48,417	3,283	317	43	1,813	.....	1,110
Franklin town	653,217	532,441	120,776	6,103	708	72	3,264	.....	2,059
Georgia town	539,188	386,928	152,260	4,744	610	76	1,810	.....	2,248
Highgate town	689,538	576,660	112,878	7,219	773	104	4,228	.....	2,114
Montgomery town	400,668	314,960	85,708	8,330	485	82	5,760	.....	2,003
Richford town	538,176	409,986	128,190	11,904	600	91	7,220	.....	3,993
St. Albans town	3,158,425	2,275,146	883,279	51,913	3,347	359	33,274	.....	14,933
Sheldon town	632,289	512,424	119,865	10,564	693	76	7,662	.....	2,133
Swanton town	1,292,418	961,977	330,441	13,499	1,434	154	7,754	.....	4,157
Grand Isle	1,497,817	1,178,540	319,277	12,893	1,674	.....	6,917	.....	4,302
Alburg town	536,274	449,647	86,627	2,464	602	.....	982	.....	880
Grand Isle town	265,780	209,219	56,561	3,540	319	.....	2,126	.....	1,095
Isle La Motte town	151,672	127,868	23,804	1,833	175	.....	1,159	.....	499
North Hero town	251,457	189,928	61,529	3,048	259	.....	2,013	.....	776
South Hero town	292,634	201,878	90,756	2,008	319	.....	637	.....	1,052
Lamoille	4,783,278	3,402,309	1,380,969	71,566	5,266	.....	49,411	.....	16,889
Belvidere town	64,489	57,973	6,516	2,498	88	.....	1,806	.....	604
Cambridge town	960,023	609,247	350,776	8,531	1,033	.....	4,682	.....	2,816
Eden town	202,554	170,790	31,764	3,726	243	.....	2,488	.....	995
Elmore town	252,866	178,279	74,587	4,662	296	.....	2,892	.....	1,474
Hyde Park town	625,211	419,042	206,169	13,748	662	.....	10,316	.....	2,770
Johnson town	535,257	413,240	122,017	11,757	595	.....	9,455	.....	1,707
Morristown town	801,803	576,519	225,284	9,030	857	.....	5,179	.....	2,994
Stowe town	828,538	587,061	241,477	7,905	989	.....	6,019	.....	997
Waterville town	192,408	113,786	78,622	1,724	225	.....	768	.....	731
Wolcott town	320,129	276,372	43,757	7,985	378	.....	5,806	.....	1,801
Orange	9,292,489	6,470,538	2,821,951	117,055	10,382	1,175	70,150	.....	35,348
Bradford town	960,217	585,833	374,384	13,086	989	76	9,386	.....	2,635
Braintree town	339,383	281,572	57,811	4,682	398	53	3,563	.....	668
Brookfield town	515,111	353,173	161,938	4,182	554	62	2,129	.....	1,437
Chelsea town	490,164	307,580	182,584	7,297	573	73	5,219	.....	1,432
Corinth town	384,833	302,892	81,941	5,574	458	81	3,302	.....	1,733
Fairlee town	202,629	160,785	41,844	2,314	219	24	1,608	.....	463
Newbury town	1,511,475	866,657	644,818	16,475	1,671	115	6,837	.....	7,852
Orange town	219,660	188,067	31,593	5,371	253	36	3,806	.....	1,276
Randolph town	1,860,635	1,264,960	595,675	18,258	2,015	146	9,091	.....	7,006

a Exempt.

ASSESSED VALUATION OF PROPERTY TAXED AND AD VALOREM TAXATION, IN DETAIL: 1890—Continued.

COUNTIES AND MUNICIPALITIES.	ASSESSED VALUATION.			AD VALOREM TAXATION.					
					Levy, except for schools.			Levy for schools.	
	Total.	Real estate.	Personal property.	Total.	State.	County.	Municipal.	State.	County and minor division.
Orange—Continued.									
Strafford town	$433,319	$268,517	$164,802	$6,690	$466	$59	$4,852	.....	$1,313
Thetford town	501,470	411,916	89,554	5,142	562	76	2,817	.....	1,687
Topsham town	358,481	264,349	94,132	5,422	414	68	3,107	.....	1,833
Tunbridge town	448,039	349,235	98,804	5,527	495	63	3,262	.....	1,707
Vershire town	227,548	185,310	42,238	4,360	318	94	3,177	.....	771
Washington town	221,960	189,241	32,719	3,242	292	46	1,958	.....	946
West Fairlee town	178,768	156,283	22,485	3,188	200	51	2,087	.....	850
Williamstown town	438,797	334,168	104,629	6,245	505	52	3,949	.....	1,739
Orleans	8,705,090	6,380,910	2,324,180	106,126	9,770	.....	63,071	.....	33,285
Albany town	370,438	288,070	82,368	4,561	435	.....	2,025	.....	2,101
Barton town	800,547	551,908	248,639	11,935	924	.....	8,922	.....	2,089
Brownington town	294,050	230,160	63,890	3,663	347	.....	2,540	.....	776
Charleston town	352,384	294,671	57,713	4,234	410	.....	2,054	.....	1,770
Coventry town	426,572	321,534	105,038	4,396	480	.....	2,687	.....	1,229
Craftsbury town	552,731	400,480	152,251	6,542	627	.....	4,000	.....	1,915
Derby town	1,685,397	992,706	692,691	13,370	1,718	.....	7,555	.....	4,097
Glover town	496,858	338,640	158,218	5,455	558	.....	3,029	.....	1,868
Greensboro town	367,019	294,465	72,554	4,867	418	.....	2,753	.....	1,696
Holland town	273,028	231,180	41,848	2,562	297	.....	929	.....	1,336
Irasburg town	524,090	364,259	159,831	4,760	576	.....	2,879	.....	1,305
Jay town	141,734	133,516	8,218	4,141	172	.....	3,000	.....	969
Lowell town	244,840	214,845	29,995	4,478	306	.....	3,060	.....	1,112
Morgan town	196,512	174,315	22,197	2,612	231	.....	1,791	.....	590
Newport town	1,093,600	786,005	307,595	14,028	1,234	.....	7,209	.....	5,585
Troy town	584,213	518,364	65,849	10,181	677	.....	6,192	.....	3,312
Westfield town	199,669	152,427	47,242	2,813	236	.....	1,624	.....	953
Westmore town	101,408	93,365	8,043	1,528	124	.....	822	.....	582
Rutland	24,987,695	17,616,233	7,371,462	301,361	27,481	1,342	169,625	.....	102,913
Benson town	581,750	420,124	161,626	4,900	620	33	2,505	.....	1,742
Brandon town	2,078,675	1,116,766	961,909	19,402	2,803	98	10,249	.....	6,252
Castleton town	774,885	598,827	176,058	11,083	897	78	6,635	.....	3,473
Chittenden town	272,708	232,969	39,739	4,386	313	32	2,727	.....	1,314
Clarendon town	812,628	582,661	229,967	5,331	845	32	2,569	.....	1,885
Danby town	500,878	385,471	115,407	4,738	566	36	2,787	.....	1,349
Fairhaven town	1,101,272	816,453	284,819	14,441	1,256	64	7,373	.....	5,748
Hubbardton town	320,064	166,157	153,907	2,949	344	15	1,698	.....	1,492
Ira town	213,970	133,066	80,904	2,449	237	14	1,519	.....	679
Mendon town	149,652	133,526	16,126	3,936	178	19	2,831	.....	908
Middletown Springs town	369,676	263,719	105,957	3,508	409	24	1,848	.....	1,227
Mount Holly town	457,331	350,921	106,410	5,308	544	42	2,245	.....	2,477
Mount Tabor town	119,461	116,302	3,159	4,134	177	14	2,888	.....	1,055
Pawlet town	814,139	540,300	273,839	6,683	880	49	4,070	.....	1,684
Pittsfield town	136,532	102,891	33,641	1,649	158	16	576	.....	899
Pittsford town	1,191,171	803,320	387,851	7,307	1,342	59	2,543	.....	3,363
Poultney town	1,164,473	833,705	330,768	18,706	1,316	79	11,769	.....	5,542
Proctor town	1,159,270	946,100	213,170	12,833	1,188	34	7,871	.....	3,740
Rutland town	7,865,310	5,387,025	2,478,285	120,319	8,084	364	74,021	.....	37,850
Sherburne town	167,180	138,241	28,939	2,650	190	14	1,666	.....	780
Shrewsbury town	504,864	331,114	173,750	5,180	562	36	2,328	.....	2,254
Sudbury town	291,585	203,532	88,053	2,322	313	17	1,187	.....	805
Tinmouth town	257,733	196,093	61,640	2,321	296	15	1,546	.....	464
Wallingford town	1,204,233	659,225	545,008	13,194	1,303	54	7,125	.....	4,712
Wells town	234,692	187,350	47,342	2,632	272	19	1,491	.....	850
West Haven town	279,455	194,138	85,317	1,260	300	14	908	.....	38
West Rutland town	1,964,108	1,776,237	187,871	17,740	2,088	71	5,250	.....	10,331
Washington	14,311,756	9,550,082	4,761,674	212,060	15,123	1,269	137,793	.....	57,875
Barre town	2,441,833	1,686,320	755,513	33,989	2,568	103	23,855	.....	7,463
Berlin town	911,405	545,081	366,324	7,561	1,022	69	3,508	.....	2,962
Cabot town	568,490	384,795	183,695	7,815	636	62	4,405	.....	2,712
Calais town	571,868	375,395	196,473	7,392	633	63	4,752	.....	1,944
Duxbury town	303,951	242,601	61,350	4,059	358	44	2,582	.....	1,075
East Montpelier town	717,821	456,003	261,818	5,714	787	49	3,090	.....	1,788
Fayston town	146,971	135,550	11,421	2,515	176	32	1,046	.....	1,261
Marshfield town	433,135	331,355	101,780	8,779	470	55	6,160	.....	2,094
Middlesex town	429,274	322,400	106,874	5,339	479	54	3,219	.....	1,587
Montpelier town	3,079,052	1,702,230	1,376,822	61,775	2,771	162	46,959	.....	11,883
Moretown town	453,622	359,285	94,337	5,026	501	59	2,531	.....	1,935
Northfield town	1,030,136	760,696	269,440	15,839	1,137	142	8,387	.....	6,173
Plainfield town	378,439	285,837	92,602	7,822	421	36	4,597	.....	2,768
Roxbury town	269,126	228,147	40,979	4,012	304	47	2,062	.....	1,599
Waitsfield town	543,929	326,900	217,029	4,676	590	47	2,418	.....	1,621
Warren town	335,957	249,160	86,797	5,210	382	47	2,869	.....	1,912
Waterbury town	1,276,341	795,536	480,805	15,613	1,387	115	9,525	.....	4,586
Woodbury town	201,205	172,460	28,745	4,497	241	43	2,739	.....	1,474
Worcester town	219,201	190,331	28,870	4,427	260	40	3,089	.....	1,038
Windham	14,316,659	9,603,235	4,713,424	222,830	15,462	1,296	140,548	.....	65,524
Athens town	95,921	75,944	19,977	1,259	102	14	683	.....	460
Brattleboro town	4,231,724	2,405,619	1,826,105	62,699	4,455	224	35,195	.....	22,825
Brookline town	89,930	68,900	21,030	883	94	9	314	.....	466
Dover town	241,924	151,083	90,841	3,123	281	31	1,874	.....	937

ASSESSED VALUATION OF PROPERTY TAXED AND AD VALOREM TAXATION, IN DETAIL: 1890—Continued.

COUNTIES AND MUNICIPALITIES.	ASSESSED VALUATION.			AD VALOREM TAXATION.					
	Total.	Real estate.	Personal property	Total.	Levy, except for schools.			Levy for schools.	
					State.	County.	Municipal.	State.	County and minor division.
Windham—Continued.									
Dummerston town	$364,245	$255,465	$108,780	$3,901	$391	$40	$1,687	.....	$1,783
Grafton town	372,261	264,340	107,921	4,234	416	45	2,518	.....	1,255
Guilford town	351,755	268,602	83,153	5,126	414	53	3,394	.....	1,265
Halifax town	193,545	142,870	50,675	3,623	237	41	2,067	.....	1,278
Jamaica town	284,836	229,902	54,934	10,642	338	67	8,420	.....	1,817
Londonderry town	429,672	318,798	110,874	7,669	485	58	5,419	.....	1,707
Marlboro town	187,638	135,150	52,488	2,598	218	27	1,325	.....	1,028
Newfane town	425,464	285,852	139,612	8,587	466	51	6,434	.....	1,636
Putney town	491,372	345,525	145,847	5,862	537	55	3,136	.....	2,134
Rockingham town	3,618,782	2,671,400	947,382	62,778	3,766	229	44,342	.....	14,441
Somerset town	50,387	41,305	9,082	635	58	4	429	.....	144
Stratton town	62,897	49,012	13,885	1,206	74	15	745	.....	372
Townshend town	381,666	276,703	104,963	6,511	430	55	4,837	.....	1,189
Vernon town	312,375	244,910	67,465	2,529	351	32	850	.....	1,296
Wardsboro town	215,425	138,468	76,957	4,009	243	38	2,514	.....	1,214
Westminster town	795,189	570,635	224,554	8,330	870	66	4,697	.....	2,697
Whitingham town	353,452	217,234	136,218	5,598	402	62	2,490	.....	2,644
Wilmington town	584,032	332,063	251,969	9,069	628	54	6,167	.....	2,220
Windham town	182,167	113,455	68,712	1,959	206	26	1,011	.....	716
Windsor	17,104,281	11,038,257	6,066,024	232,083	18,651	703	146,769	.....	65,960
Andover town	160,843	133,732	27,111	2,275	183	11	1,098	.....	983
Baltimore town	37,672	29,763	7,909	254	42	2	89	.....	121
Barnard town	358,827	285,453	73,374	5,625	405	23	3,618	.....	1,579
Bethel town	967,903	456,245	511,658	7,557	889	33	3,871	.....	2,764
Bridgewater town	302,813	245,710	57,103	7,374	365	21	5,495	.....	1,493
Cavendish town	640,042	392,832	247,210	7,674	697	26	4,901	.....	2,050
Chester town	1,261,338	837,638	423,700	11,652	1,360	38	6,739	.....	3,515
Hartford town	1,991,312	1,142,628	848,684	21,866	2,177	59	9,956	.....	9,674
Hartland town	727,314	578,720	148,594	15,378	813	32	12,034	.....	2,499
Ludlow town	865,978	523,418	342,560	11,449	949	40	4,736	.....	5,724
Norwich town	601,925	453,169	148,756	6,580	678	29	4,416	.....	1,457
Plymouth town	271,414	229,691	41,723	6,303	321	22	4,443	.....	1,517
Pomfret town	452,790	343,610	109,180	3,450	501	23	2,263	.....	663
Reading town	288,606	194,995	93,611	4,760	330	19	3,837	.....	574
Rochester town	545,353	381,825	163,528	8,062	602	27	5,442	.....	1,991
Royalton town	726,549	524,490	202,059	8,389	810	33	4,739	.....	2,807
Sharon town	446,693	269,205	177,488	4,958	425	20	2,913	.....	1,600
Springfield town	1,806,302	1,002,162	804,140	32,105	1,969	63	22,970	.....	7,103
Stockbridge town	357,049	259,045	98,004	3,754	425	22	2,907	.....	400
Weathersfield town	711,057	491,412	219,645	9,166	764	27	5,961	.....	2,414
Weston town	335,585	205,294	130,291	5,500	385	19	3,801	.....	1,295
West Windsor town	301,555	238,452	63,103	4,379	349	14	3,310	.....	706
Windsor town	1,038,833	751,675	287,158	11,362	1,183	44	5,452	.....	4,683
Woodstock town	1,906,528	1,067,093	839,435	32,211	2,029	56	21,778	.....	8,348
Gores and unorganized towns not included in counties.	230,981	225,416	5,565	222	222	.....	.....	.....	.....

VIRGINIA.

ASSESSED VALUATION.

The law provides for the election of 4 commissioners of revenue for each of the several counties named, 1 for each magisterial district in the counties of Rockbridge and Buckingham, 1 for each county not named, and 1 for every city, who shall hold their office for 2 years, and who are required to make an annual assessment as of the first day of February of all property in the state subject to taxation.

The commissioners are required to enter in a land book, provided for the purpose, tables showing in detail the owner of every tract of land, the value of such lands exclusive of buildings, and the value of the buildings thereon, the town and city lots to be separately reported.

The commissioners at the same time are required to assess all personal property not specifically exempt from taxation, including moneys and credits, whether within or without the commonwealth.

The following property is exempt from taxation: real estate and buildings thereon owned by any religious denomination and used as church or parsonage; public burying grounds; all real estate belonging to the University of Virginia, to the Virginia Military Institute, to incorporated colleges and academies, to seminaries, and other educational institutions; to certain charitable institutions; to fire companies, and to the commonwealth, counties, cities, or towns, also most personal property thus owned, and libraries belonging to ministers of the gospel or held in trust for the use of educational institutions.

The county valuations herein given are taken from the report of the auditor and are those levied by the commissioner as of February 1, 1890. The local valuations have been obtained from local officers.

AD VALOREM TAXATION.

The county and city treasurers collect the state, county, and city taxes and pay them over as required by law.

The figures of taxation have been obtained entirely through local reports furnished this office by county and local officials. The city of Petersburg is wholly independent of any county organization, and the following cities pay no county tax: Alexandria, Charlottesville, Staunton, Bedford, Lynchburg, Manchester, Winchester, Richmond, Williamsburg, Norfolk, Portsmouth, Petersburg, Danville, Roanoke, and Fredericksburg. In this statement these cities are included in their respective counties, and their valuations, as reported by the commissioner, given, but their tax levies for local purposes were made upon independent local assessments, the amounts of which are stated in accompanying notes.

The value of railroad, telegraph, telephone, and steamboat property, and that of bank shares, is assessed by other officers and taxes thereon collected by the auditor of public accounts, and the amounts are not included in the detailed statements.

For comparison with corresponding figures furnished by the Tenth Census for 1880 the amounts of valuation and taxation herein reported by tables should therefore be increased as follows:

ITEMS.	1880	1890
Value as reported by tables	$308, 455, 135	$362, 421, 743
Additional for railroads and other corporations and bank stock	9, 876, 306	52, 827, 364
Total corrected valuation	318, 331, 441	415, 249, 107
Taxation as per tables	4, 642, 202	5, 018, 002
Additional ad valorem taxes on railroads and other corporations and bank stock	51, 284	212, 612
Total corrected taxation	4, 693, 486	5, 230, 614

ASSESSED VALUATION OF PROPERTY TAXED AND AD VALOREM TAXATION, IN DETAIL: 1890.

COUNTIES AND MUNICIPALITIES.	ASSESSED VALUATION.			AD VALOREM TAXATION.					
	Total.	Real estate.	Personal property.	Total.	Levy, except for schools.			Levy for schools.	
					State.	County.	Municipal.	State.	County and minor division.
The State	$362, 421, 743	$272, 311, 276	$90, 110, 467	$5, 018, 002	$1, 086, 890	$1, 022, 749	$1, 893, 837	$362, 979	$651, 547
Accomac	4, 774, 616	3, 348, 817	1, 425, 799	43, 844	14, 324	14, 324	872	4, 774	9, 550
Albemarle	7, 398, 389	5, 612, 862	1, 785, 527	80, 206	22, 195	24, 016	16, 804	7, 398	9, 793
Charlottesville city	1, 680, 448	1, 300, 439	380, 009	25, 625	5, 041	.....	16, 804	1, 680	2, 100
Alexandria	5, 140, 116	4, 394, 926	745, 190	122, 440	15, 420	4, 197	83, 535	5, 140	14, 148
Alexandria city	a4, 090, 785	3, 465, 240	625, 545	105, 652	12, 272	.....	78, 289	4, 091	11, 000
Alleghany	2, 186, 656	1, 594, 447	592, 209	25, 946	6, 560	12, 027	800	2, 187	4, 372
Clifton Forge town	387, 808	342, 808	45, 000	2, 327	1, 163	.....	(b)	388	776
Amelia	1, 206, 675	936, 719	269, 956	14, 481	3, 620	7, 240	.....	1, 207	2, 414
Amherst	2, 321, 944	1, 955, 371	366, 573	20, 766	6, 966	8, 127	.....	2, 322	3, 351
Appomattox	1, 136, 643	840, 551	296, 092	10, 229	3, 410	3, 977	.....	1, 137	1, 705
Augusta	14, 702, 012	10, 738, 259	3, 963, 753	150, 417	44, 106	22, 053	43, 649	14, 702	25, 907
Staunton city	c3, 156, 284	1, 854, 284	1, 302, 000	52, 687	9, 469	.....	32, 812	3, 156	7, 250
Bath	1, 155, 231	837, 468	317, 763	11, 552	3, 466	4, 621	.....	1, 155	2, 310
Bedford	4, 319, 630	3, 394, 516	925, 114	49, 910	12, 959	12, 959	8, 795	4, 320	10, 877
Bedford town	746, 132	483, 861	262, 271	9, 698	2, 238	.....	4, 476	746	2, 238
Bland	669, 557	501, 551	168, 006	10, 848	2, 009	6, 361	.....	670	1, 808
Botetourt	3, 162, 913	2, 245, 797	917, 116	37, 956	9, 489	15, 814	4, 745	3, 163	4, 745
Brunswick	1, 483, 880	999, 342	484, 538	24, 485	4, 452	16, 026	.....	1, 484	2, 523
Buchanan	280, 934	136, 889	144, 045	4, 496	843	2, 810	.....	281	562
Buckingham	1, 701, 700	1, 366, 932	334, 768	17, 868	5, 105	9, 019	.....	1, 702	2, 042
Campbell	12, 847, 474	9, 552, 409	3, 295, 065	223, 233	38, 542	13, 405	130, 080	12, 848	28, 358
Lynchburg city	9, 495, 866	7, 000, 617	2, 495, 249	189, 720	28, 488	.....	130, 080	9, 496	21, 656
Caroline	2, 310, 710	1, 779, 706	531, 004	22, 921	6, 932	10, 398	780	2, 311	2, 500
Carroll	830, 281	545, 817	284, 464	12, 039	2, 491	7, 473	.....	830	1, 245
Charles City	807, 087	630, 807	176, 280	8, 070	2, 421	4, 035	.....	807	807
Charlotte	2, 007, 510	1, 584, 349	423, 161	21, 380	6, 023	10, 338	.....	2, 008	3, 011

a The valuation for city purposes is $4,464,470. b No municipal tax reported. c The valuation for city purposes is $4,105,457.

ASSESSED VALUATION OF PROPERTY TAXED AND AD VALOREM TAXATION, IN DETAIL: 1890—Continued.

COUNTIES AND MUNICIPALITIES.	ASSESSED VALUATION.			AD VALOREM TAXATION.					
	Total.	Real estate.	Personal property.	Total.	Levy, except for schools.			Levy for schools.	
					State.	County.	Municipal.	State.	County and minor division.
Chesterfield	$5,988,567	$5,047,147	$941,420	$97,264	$17,966	$19,290	$41,608	$5,988	$12,412
Manchester city	a2,130,507	1,810,007	320,500	47,113	6,393	.....	33,892	2,131	4,697
Clarke	3,159,346	2,625,635	533,711	32,292	9,478	12,005	3,933	3,159	3,717
Craig	803,544	587,384	216,160	9,926	2,411	4,018	1,086	804	1,607
Culpeper	2,998,493	2,390,226	608,267	27,686	8,995	5,398	4,897	2,998	5,398
Culpeper town	333,620	302,435	31,185	3,568	100	.....	2,600	334	534
Cumberland	1,229,247	1,020,893	208,354	13,522	3,688	6,146	.....	1,230	2,458
Dickenson	994,642	873,967	120,675	12,931	2,984	7,957	.....	995	995
Dinwiddie	1,381,155	1,113,270	267,885	17,990	4,143	9,668	.....	1,381	2,798
Elizabeth City	2,206,367	1,324,172	882,195	33,195	6,619	16,548	3,409	2,206	4,413
Hampton town	681,965	429,382	252,583	12,616	2,046	5,115	3,409	682	1,364
Essex	1,093,107	822,527	270,580	12,026	3,279	4,919	1,093	1,095	1,640
Fairfax	4,745,267	3,836,686	908,581	40,848	14,236	11,863	7,630	4,746	2,373
Fauquier	9,431,549	7,758,665	1,672,884	76,136	28,295	11,318	12,378	9,432	14,713
Warrenton town	523,655	416,454	107,201	5,635	1,571	628	2,095	524	817
Floyd	1,139,865	853,429	286,436	18,581	3,420	10,259	.....	1,140	3,762
Fluvanna	1,123,366	881,696	241,670	14,604	3,370	7,864	.....	1,123	2,247
Franklin	2,214,723	1,767,797	446,926	33,222	6,644	19,933	.....	2,216	4,429
Frederick	6,818,958	5,127,317	1,691,641	66,671	20,456	8,183	22,598	6,819	8,615
Winchester city	2,284,599	1,527,132	757,467	30,130	6,854	.....	17,692	2,284	3,300
Giles	1,400,289	1,072,532	327,757	16,804	4,201	5,601	1,400	1,401	4,201
Gloucester	1,446,622	1,042,232	404,390	14,466	4,340	5,786	.....	1,447	2,893
Goochland	1,654,160	1,378,780	275,380	16,176	4,962	6,252	.....	1,654	3,308
Grayson	772,598	535,896	236,702	9,658	2,318	4,636	773	772	1,159
Greene	692,180	504,630	187,550	7,615	2,077	2,423	1,038	693	1,384
Greenesville	906,622	746,174	160,448	14,052	2,720	9,066	.....	906	1,360
Halifax	5,594,617	4,118,266	1,476,351	63,370	16,784	27,973	1,829	5,595	11,189
South Boston town	440,000	400,000	40,000	6,360	1,320	2,200	1,600	440	800
Houston town	228,793	87,495	141,298	2,746	686	1,144	229	229	458
Hanover	2,588,368	1,898,264	690,104	25,883	7,765	12,942	.....	2,588	2,588
Henrico	56,755,666	40,594,805	16,160,861	1,013,889	170,267	31,814	641,541	56,756	113,511
Richmond city	b47,918,340	35,334,433	12,583,907	940,272	143,755	.....	641,541	47,918	107,058
Henry	1,833,320	1,383,384	449,936	31,917	5,150	21,267	.....	1,833	3,667
Highland	1,124,838	798,139	326,699	12,937	3,375	6,187	.....	1,125	2,250
Isle of Wight	2,052,568	1,375,156	677,412	18,116	6,158	6,842	.....	2,052	3,064
James City	831,359	571,940	259,419	10,864	2,494	3,009	2,827	831	1,703
Williamsburg city	329,797	184,723	145,074	4,545	989	.....	2,526	330	700
King and Queen	1,213,630	863,330	350,300	12,622	3,641	6,068	.....	1,214	1,699
King George	1,005,045	818,506	186,539	9,749	3,014	4,020	.....	1,006	1,709
King William	1,828,367	1,216,876	611,491	18,398	5,485	5,485	3,315	1,828	2,285
West Point town	828,859	705,286	123,573	11,190	2,487	2,487	3,315	829	2,072
Lancaster	875,500	625,914	249,586	10,070	2,627	3,940	876	876	1,751
Lee	1,793,071	1,113,508	679,563	17,931	5,379	4,483	2,690	1,793	3,586
Loudoun	13,177,046	9,685,889	3,491,157	105,177	39,531	10,542	17,549	13,177	24,378
Leesburg town	669,000	384,000	285,000	8,764	2,007	1,673	3,345	669	1,070
Louisa	2,433,617	1,821,190	612,427	20,200	7,301	8,031	.....	2,434	2,434
Lunenburg	963,824	673,116	290,708	15,421	2,891	9,638	.....	964	1,928
Madison	2,028,577	1,678,598	349,979	19,666	6,086	6,086	2,422	2,029	3,043
Mathews	778,380	601,779	176,601	8,175	2,336	3,503	.....	779	1,557
Mecklenburg	2,098,279	1,573,662	524,617	30,429	6,299	14,688	3,147	2,098	4,197
Middlesex	724,941	516,575	208,366	7,685	2,175	3,625	.....	725	1,160
Montgomery	2,774,778	2,117,511	657,267	30,801	8,306	14,188	.....	2,769	5,538
Nansemond	3,241,425	2,400,943	840,482	41,371	9,724	8,104	17,061	3,241	3,241
Suffolk town	1,382,033	927,591	454,442	24,185	4,146	3,455	13,820	1,382	1,382
Nelson	2,303,828	1,909,778	394,050	26,538	6,911	13,823	.....	2,304	3,500
New Kent	556,094	421,382	134,712	7,062	1,668	3,337	667	556	834

a The valuation for city purposes is $2,347,385.

b The valuation for city purposes is $53,471,343.

ASSESSED VALUATION OF PROPERTY TAXED AND AD VALOREM TAXATION, IN DETAIL: 1890—Continued.

COUNTIES AND MUNICIPALITIES.	ASSESSED VALUATION.			AD VALOREM TAXATION.					
	Total.	Real estate.	Personal property.	Total.	Levy, except for schools.			Levy for schools.	
					State.	County.	Municipal.	State.	County and minor division.
Norfolk	$35, 255, 272	$21, 651, 096	$3, 604, 176	$497, 220	$75, 765	$22. 134	$338, 841	$25, 804	$34, 676
Norfolk city	a16, 582, 090	14, 150, 520	2, 431, 570	345, 892	49. 747	.....	265, 983	16, 582	13, 580
Portsmouth city	b3, 754, 447	3, 369, 250	385, 197	88, 204	11, 262	.....	63, 021	3, 756	10, 165
Berkley town	546, 944	438, 575	108, 369	8, 478	1, 641	2, 461	2, 735	547	1, 094
Northampton	1, 455, 238	1, 082, 470	372. 768	11, 609	4. 364	2, 910	.....	1, 455	2, 910
Northumberland	1, 191, 128	877, 424	313, 704	9, 290	3, 573	2, 144	.....	1, 191	2, 382
Nottoway	1, 167, 922	907, 664	260, 258	14, 599	3, 503	5, 840	1, 752	1, 168	2, 336
Orange	2, 658, 303	2, 004, 544	653, 759	26, 673	7, 975	10, 633	.....	2, 658	5, 407
Page	2, 331, 795	1, 842, 295	489, 500	33, 812	6, 995	16, 323	3, 498	2, 332	4, 664
Luray village	404, 187	274, 691	129, 496	7, 575	1, 213	2, 829	1, 767	404	1, 362
Patrick	1. 213, 457	983, 219	230, 238	30, 746	3, 642	16, 179	.....	1, 214	9, 711
Petersburg city	c8, 836, 560	5, 762, 910	3, 073, 650	192, 343	26, 510	.....	143, 241	8, 837	13, 755
Pittsylvania	13, 142, 347	10, 094, 311	3, 048, 036	214, 104	39, 427	23, 200	114, 729	13, 142	23, 606
North Danville town	922, 600	778, 720	143, 880	17, 483	2. 768	3, 690	7, 321	923	2, 781
Danville city	d7, 342, 351	5, 319, 572	2, 022, 779	147. 847	22, 027	.....	107, 408	7, 342	11, 070
Powhatan	1. 180, 686	983, 612	197, 074	14, 168	3, 542	4, 723	2, 361	1, 181	2, 351
Prince Edward	2, 397, 007	1, 863, 844	533, 163	24, 281	7, 192	7, 191	5, 104	2, 397	2, 397
Farmville town	661, 230	541, 230	120, 000	9, 855	1, 983	1, 983	3, 906	661	1, 322
Prince George	1, 210, 809	960, 964	249, 845	12, 109	3, 632	2, 422	2, 422	1, 211	2, 422
Princess Anne	1, 615, 850	1, 196, 088	419, 762	16, 158	4, 848	6, 463	.....	1, 616	3, 231
Prince William	2, 640, 047	2, 160, 172	479, 875	25, 185	7, 920	6, 600	2, 640	2, 640	5, 385
Pulaski	3, 148, 999	2, 174, 607	974, 392	35, 849	9, 447	9, 447	6, 110	3, 149	7, 696
Pulaski town	771, 515	524, 430	247, 085	11, 574	2, 315	2, 315	4, 629	772	1, 543
Rappahannock	3, 460, 111	1, 667, 108	1, 793, 003	27, 171	10, 383	4, 844	4, 325	3, 461	4, 158
Richmond	867, 836	609, 388	258, 448	8, 678	2, 603	3, 471	.....	868	1, 736
Roanoke	7, 626, 243	5, 499, 508	2, 126, 735	154, 615	22, 878	38, 131	70, 169	7, 626	15, 511
Roanoke city	3, 578, 127	2, 936, 385	641, 742	69, 945	10, 734	.....	48, 957	3, 578	6, 676
Salem town	e2, 868, 370	e1, 865, 226	e1, 003, 144	53, 115	8, 605	14, 342	21, 512	2, 868	5, 788
Rockbridge	5, 677, 413	4, 108, 716	1, 568, 697	75, 459	17, 032	34, 064	11, 467	5, 678	7, 218
Lexington town	1, 320, 537	752, 475	568, 062	17, 673	3, 962	7, 923	1, 867	1, 321	2, 600
Buena Vista town	1, 200, 000	1, 100, 000	100, 000	23, 580	3, 600	7, 200	9, 600	1, 200	1, 980
Rockingham	9, 341, 420	7, 015, 613	2, 325, 807	105, 611	28, 024	26, 156	23, 407	9, 341	18, 683
Harrisonburg town	917, 439	633, 727	283, 712	17, 824	2, 752	2, 569	9, 395	917	2, 191
Russell	1, 636, 515	1, 034, 571	601, 944	21, 276	4, 910	8, 183	3, 273	1, 637	3, 273
Scott	1, 519, 272	840, 108	679, 164	21, 268	4, 557	8, 356	3, 798	1, 518	3, 039
Shenandoah	4, 526, 578	3, 548, 590	977, 988	47, 530	13, 580	13, 580	6, 790	4, 527	9, 053
Woodstock town	308, 737	226, 385	82, 352	3, 395	926	926	309	309	925
Smyth	2, 082, 213	1, 611, 236	470, 977	28, 109	6, 246	12, 493	3, 123	2, 083	4, 164
Marion town	270, 753	179, 790	90, 963	3, 656	812	1, 625	406	271	542
Southampton	2, 716, 004	1, 840, 737	875, 267	25, 804	8, 149	12, 222	.....	2, 717	2, 716
Spottsylvania	3, 009, 171	2, 358, 305	650, 866	47, 341	9, 028	14, 143	15, 744	3, 009	5, 417
Fredericksburg city	f1, 510, 117	1, 161, 969	348, 148	24, 384	4, 530	.....	15, 744	1, 510	2, 600
Stafford	1, 171, 621	929, 684	241, 937	12, 343	3, 514	3, 514	2, 151	1, 172	1, 692
Surry	1, 212, 047	931, 582	280, 465	11, 514	3, 636	4, 242	.....	1, 212	2, 424
Sussex	1, 327, 132	1, 029, 532	297, 600	17, 252	3, 981	9, 290	.....	1, 327	2, 654
Tazewell	2, 015, 075	1, 447, 090	567, 985	24, 065	6, 045	10, 075	3, 578	2, 015	2, 352
Graham town	151, 330	132, 772	18, 558	2. 800	454	757	1, 135	151	303
Pocahontas town	280, 475	230, 922	49, 553	4, 593	841	1, 402	1, 405	280	665
Warren	1, 812, 511	1, 423, 684	388, 827	22, 656	5, 437	7, 250	4, 531	1, 813	3, 625
Warwick	910, 590	756, 243	154, 347	14, 570	2, 732	9, 106	.....	911	1, 821
Washington	3, 784, 713	2, 789, 066	995, 647	58, 401	11, 354	15, 139	20, 145	3, 785	7, 978
Abingdon town	472, 705	326, 705	146, 000	7 489	1, 418	1, 891	1, 877	473	1, 830
Bristol town	544, 551	392, 005	152, 546	21, 793	1, 634	2, 178	15, 938	545	1, 498
Westmoreland	1, 213, 591	954, 298	259, 293	13, 349	3, 640	6, 068	.....	1, 214	2, 427
Wise	917, 730	476, 286	441, 444	11, 002	2, 743	5, 506	.....	918	1, 835
Wythe	4, 200, 451	3, 248, 862	951, 589	46, 436	12, 602	8, 401	14, 511	4, 201	6, 721
Wytheville town	608, 170	389, 250	218, 920	13, 745	1, 825	1, 216	9, 123	608	973
York	726, 323	558, 748	167, 575	8, 353	2, 179	4, 358	.....	727	1, 089

a The valuation for city purposes is $20,890,620.
b The valuation for city purposes is $4,065,875.
c The valuation for city purposes is $9,811,000.
d The valuation for city purposes is $8,070,002.
e Total assessed value was reported, real estate and personal property estimated by this office.
f The city reports a valuation of $1,528,675 for city purposes.

WASHINGTON.

ASSESSED VALUATION.

Under the revenue laws for 1890 real estate is required to be listed for taxation every even numbered year as of the first day of April preceding the assessment, personal property to be listed every year.

Railroad property is divided for purposes of taxation into 4 classes:

1. All lands occupied or claimed exclusively for right of way, with all the tracks and all the superstructures and such structures which support it, which are assessed as a whole as real estate at so much a mile, the value to be listed and taxed in the several counties, towns, cities, and districts, in proportion to the length of the main track in each.

2. All side or second track, and all turnouts, station houses, depots, machine shops, or other buildings belonging to the road, which are to be listed as lands or lots and taxed as real estate in the county, city, town, or district in which it may be located.

3. The movable property, which is to be listed as personal property and to be treated in the same manner as the track property in the first class.

4. The tools, machinery and materials of repair, and other personal property, except that included in class 3, are to be listed and taxed in manner provided for class 2.

Under the same law a state board of equalization is provided for.

The valuation herein given is that equalized by the state board for 1890.

AD VALOREM TAXATION.

The state and county tax is as reported by the state auditor for that year. The minor division and local school tax have been compiled by special reports furnished this office.

ASSESSED VALUATION OF PROPERTY TAXED AND AD VALOREM TAXATION, IN DETAIL: 1890.

COUNTIES AND MUNICIPALITIES.	ASSESSED VALUATION.			AD VALOREM TAXATION.					
					Levy, except for schools.			Levy for schools.	
	Total.	Real estate.	Personal property.	Total.	State.	County.	Municipal.	State.	County and minor division.
The State	$217,612,897	$177,204,671	$40,408,226	$5,209,714	$718,123	$1,864,532	$1,211,771	.....	$1,415,288
Adams	2,097,836	1,615,165	482,671	31,505	6,923	13,500	.....	.....	11,082
Asotin	804,889	485,059	319,830	15,599	2,656	7,840	.....	.....	5,103
Chehalis	6,190,992	5,186,376	1,004,616	197,734	20,430	80,362	44,162	.....	52,780
Aberdeen town	1,580,021	1,284,443	95,578	48,052	4,554	17,940	13,800	.....	11,758
Hoquiam town	1,550,720	1,393,730	156,990	54,095	5,217	20,159	15,507	.....	13,212
Montesano town	1,092,278	946,000	146,278	36,942	3,605	14,200	9,831	.....	9,306
Clallam	2,292,203	2,187,718	104,485	32,978	7,565	16,170	.....	.....	9,243
Clarke	4,057,460	3,300,005	757,455	109,205	13,390	52,865	7,307	.....	35,613
Vancouver city	1,461,370	1,169,096	292,274	43,561	4,822	18,998	7,307	.....	12,434
Columbia	3,877,770	2,337,077	1,540,693	69,531	12,797	27,845	4,500	.....	a24,389
Dayton city	900,000	700,000	200,000	21,870	2,970	6,300	4,500	.....	8,100
Cowlitz	2,120,640	1,672,381	448,259	44,460	6,998	25,448	.....	.....	12,014
Douglas	1,298,410	581,358	717,052	23,415	4,285	13,021	.....	.....	6,109
Franklin	987,490	514,010	473,480	15,105	3,259	7,898	.....	.....	3,948
Garfield	1,912,310	1,213,850	698,460	37,731	6,311	17,192	3,057	.....	11,171
Island	967,112	664,497	302,615	15,763	3,191	8,704	.....	.....	3,868
Jefferson	4,642,553	3,995,645	646,908	125,427	15,320	38,137	28,232	.....	b43,738
Port Townsend city	2,016,560	1,613,248	403,312	70,379	6,655	16,536	28,232	.....	18,956
King	44,045,275	37,906,085	6,139,190	1,118,370	145,349	302,683	269,574	.....	400,764
Ballard town	1,060,475	1,050,000	10,475	15,578	3,500	7,423	1,100	.....	3,555
Seattle city	26,344,045	22,745,975	3,598,070	753,581	86,935	184,408	264,315	.....	217,923
Kitsap	1,915,601	1,292,058	623,543	29,806	6,321	15,533	.....	.....	7,952
Kittitas	5,674,326	3,940,022	1,734,304	95,218	18,725	32,344	25,327	.....	18,822
Ellensburg city	4,668,933	3,442,359	1,226,574	80,545	15,408	26,603	22,956	.....	15,578
Roslyn town	237,120	117,010	120,110	5,296	782	1,352	2,371	.....	791
Klickitat	2,201,600	1,351,360	850,240	45,324	7,265	25,856	.....	.....	12,213
Lewis	3,816,741	3,039,745	776,996	104,795	12,595	51,138	14,650	.....	26,412
Centralia city	1,070,205	855,680	214,525	37,341	3,532	14,269	12,134	.....	7,406
Chehalis city	718,940	604,980	113,960	19,450	2,373	9,586	2,516	.....	4,975
Lincoln	5,138,597	3,408,160	1,730,437	121,207	16,957	60,663	7,194	.....	36,393
Sprague town	436,180	197,822	238,358	15,590	1,439	5,147	5,951	.....	3,053

a Estimated.

b School district tax included herein estimated.

ASSESSED VALUATION OF PROPERTY TAXED AND AD VALOREM TAXATION, IN DETAIL: 1890—Continued.

COUNTIES AND MUNICIPALITIES.	ASSESSED VALUATION.			AD VALOREM TAXATION.					
					Levy, except for schools.			Levy for schools.	
	Total.	Real estate.	Personal property.	Total.	State.	County.	Municipal.	State.	County and minor division.
Mason	$1,200,795	$954,653	$246,142	$28,103	$3,963	$16,873	.....	.....	$7,267
Okanogan	462,001	96,201	365,800	11,280	1,525	6,968	.....	.....	2,787
Pacific	2,110,022	1,555,212	554,810	42,140	6,963	24,967	$2,035	.....	a8,175
Pierce	37,631,831	33,376,278	4,255,553	902,359	124,185	229,554	359,784	.....	188,836
Puyallup town	1,895,223	1,635,110	260,113	27,291	6,254	11,561	(b)	.....	9,476
Tacoma city	29,750,346	26,145,850	3,604,496	770,534	98,176	181,477	357,004	.....	133,877
San Juan	540,137	386,753	153,384	9,344	1,782	4,321	.....	.....	3,241
Skagit	5,936,340	4,979,943	956,397	123,363	19,590	59,609	28,056	.....	16,108
Anacortes town	2,429,257	2,260,466	168,791	61,742	8,298	24,292	24,293	.....	4,859
Skamania	199,870	103,094	96,776	4,108	660	2,399	.....	.....	1,049
Snohomish	4,625,173	3,814,252	810,921	97,705	15,263	49,660	8,000	.....	24,782
Snohomish city	800,000	710,000	90,000	24,200	2,640	8,584	8,000	.....	4,976
Spokane	22,692,865	19,519,060	3,173,805	659,263	74,886	214,074	228,321	.....	141,982
Spokane city	c16,301,679	13,595,413	2,706,266	537,397	53,795	153,888	227,829	.....	101,885
Stevens	1,159,987	460,848	699,139	29,910	3,828	15,941	.....	.....	10,141
Thurston	6,556,865	5,330,889	1,225,976	129,417	21,638	44,185	28,241	.....	35,353
Olympia city	2,353,420	1,983,990	369,430	64,554	7,766	15,862	28,241	.....	12,685
Wahkiakum	494,256	335,418	158,838	10,429	1,631	5,821	.....	.....	2,977
Wallawalla	10,045,721	7,242,114	2,803,607	147,171	33,151	47,961	30,073	.....	35,986
Wallawalla city	2,878,435	1,566,275	1,312,160	62,335	9,499	13,741	28,784	.....	10,311
Whatcom	14,010,280	13,421,760	588,520	473,781	46,234	182,347	99,806	.....	145,394
Blaine city	2,307,846	2,210,916	96,930	72,999	7,693	30,002	11,533	.....	23,771
Fairhaven city	7,437,409	7,152,900	284,509	273,445	24,781	96,686	75,373	.....	76,605
Whatcom city	d1,720,000	d1,600,000	d120,000	58,709	5,733	22,360	12,900	.....	17,716
Whitman	11,064,396	7,293,936	3,770,460	220,109	36,513	121,708	8,452	.....	53,436
Colfax town	697,219	363,610	333,609	20,916	2,091	5,579	6,972	.....	6,274
Palouse city	197,336	79,087	118,249	5,887	658	3,749	1,480	.....	.....
Yakima	4,840,553	3,643,689	1,196,864	88,059	15,974	40,945	15,000	.....	16,140
North Yakima city	1,500,000	1,140,000	360,000	40,625	4,950	12,675	15,000	.....	8,000

a Estimated.
b City incorporated August 19, 1890; no municipal tax levied until 1891.
c The total assessment for city taxation is $32,547,043.
d Total reported by city officials; division as to real estate and personal property estimated.

WEST VIRGINIA.

ASSESSED VALUATION.

The assessor of each assessment district is required to begin annually on the first day of April and proceed without delay, under such instructions as may be given him by the state auditor, to ascertain and assess all the property, real and personal, subject to taxation on that day within his district, except that of railroads. For his use the county clerk is required to prepare annually the "land book" of the district based upon the book of the preceding year, and in the performance of this duty to correct all errors and mistakes in the description of real estate and in the names of persons properly chargeable with the taxes thereon.

Every person of full age and sound mind is required to annually list and value the property belonging to him or held by him for another, and to furnish to the assessor, on his application, all necessary information respecting it. If he fails to furnish a proper list or if the list furnished be, in the judgment of the assessor, incomplete or erroneous in any respect the assessor is required to list the property and assess its value or to supply the omissions and correct the errors upon the best information he can obtain. If there be simply a difference between the owner and assessor in regard to the valuation of any personal property, they may each choose a "discreet voter", and the decision of such arbiters, or that of an umpire chosen by them, shall be final.

The annual assessment comprises all real estate and personal property, including all things movable and tangible which are the subject of ownership, and moneys, credits, and investments, except the property covered by the following exemptions: property belonging to the United States, or which by its laws is exempt from taxation by or under state authority; property belonging exclusively to the state; property belonging exclusively to any county, district, city, town, or village in the state and used for public purposes; property used exclusively for divine worship, parsonages and the household goods and furniture pertaining thereto; burial grounds; property belonging to colleges, academies, and free schools, if used for educational purposes, including books, apparatus, annuities, money, and furniture; public and private libraries; property used for public and charitable purposes and not held or leased

out for profit, including the property of agricultural associations ; property belonging to any public institution for the education of the deaf, dumb, or blind, or to any hospital, house of refuge, lunatic or orphan asylum; property belonging to the county courts in their corporate capacity; fire engines and implements for the extinguishing of fire and property used exclusively for the safe keeping thereof and for the meetings of fire companies; agricultural productions grown directly from the soil and the products and increase in number of live stock produced within the state during the year preceding the first day of January and remaining unsold on that day in the possession of the original owner or his agent; the product during the same time of mines, salt wells, and oil wells in the state remaining unsold in the hands of the producer or his agent on the first day of January; all manufactured articles and products of mechanical skill and labor produced in the state in the same time and remaining unsold on the first day of January in the hands of the producer or his agent; the shares, portion, or interest in any company, incorporated or not, the stock or capital of which is assessed to such company.

There is no board, either state or county, provided by law for the equalization of assessments as between the several counties, municipalities, and the individual property owners. After the completion of the assessment books the county clerk, with the assistance of the assessor, is required to correct errors. In the event of disagreement between these two officers, the matter in dispute must be submitted to the prosecuting attorney of the county for final decision. Any person claiming to be aggrieved by any entry in the assessment books may, at any time within one year after the verification thereof, apply for relief to the county court, which shall, after notice and hearing, make such order in the matter as it may deem proper.

Railroad property, including right of way, rolling stock, depots, freight houses, machine and repair shops, and all other buildings used therewith, is not locally assessed, but is assessed by the state board of public works. Railroad companies are required to file with the state auditor sworn statements of their property and the value thereof for the guidance and assistance of the board. In the event no statement is filed or the valuation returned is unsatisfactory to the board, the board proceeds to assess the property from the best information it can obtain. Upon completion of the assessment the amount credited to each county is certified to the county clerk by the state auditor, and the county clerk thereupon apportions to each district, city, town, and village its proper share thereof as the basis for taxation at the same rates that other taxable property bears.

The valuation herein reported is that locally assessed as of April, 1890, combined with railroad property reported for the same year by the auditor as personal property.

The aggregate valuation of the state and of each county is taken from the report of the auditor of state for the biennial period ending September 30, 1890. The valuation of the several cities and incorporated towns and villages is as reported by the municipal officers and county clerks. Considerable correspondence was found necessary in order to secure the valuation of railroad property in the several municipalities.

The aggregate valuation of 1880, as reported by the Tenth Census, is known to be exclusive of railroad property amounting to $7,368,983, which amount should be added for purposes of comparison, making the true valuation for that year $146,991,688.

AD VALOREM TAXATION.

The taxation herein reported is that levied in that year, and includes all ad valorem taxes laid within the state, and excludes all license and poll or capitation taxes.

The state rate of taxation is 35 cents on each $100 of valuation, 25 cents thereof for general purposes and 10 cents for the support of free schools.

The county taxes, which are levied by the county court, are for the ordinary expenses of the county, for the erection and repair of buildings, for the payment of debt, and for the construction and repair of roads and bridges. There is no county school tax.

The state, state school, and county taxation have been computed by the Census Office at the rates reported by the auditor of state. All local taxation, both for general and for school purposes, is as returned to this office by the local officials.

The aggregate taxation of 1880, $2,056,979, as reported by the Tenth Census, includes poll taxes amounting to $120,715 and licenses amounting to $42,789, which should be deducted for comparison of the taxation of the two periods. It is believed that the aggregate of 1880 excludes all taxation, state, county, and local, upon the $7,368,983 of railroad valuation hereinbefore named, although this office has no definite and positive knowledge relating thereto. It is estimated that at least $100,000 in taxes of this nature were levied for that year, which should be included in the aggregate for comparative purposes, making the taxation $1,993,475.

ASSESSED VALUATION OF PROPERTY TAXED AND AD VALOREM TAXATION, IN DETAIL: 1890.

COUNTIES AND MUNICIPALITIES.	ASSESSED VALUATION.			AD VALOREM TAXATION.					
	Total.	Real estate.	Personal property.	Total.	Levy, except for schools.			Levy for schools.	
					State.	County.	Municipal.	State.	County and minor division.
The State	$186,964,770	$121,202,365	$65,762,405	$3,253,900	a$470,337	$1,267,898	$346,047	$186,963	$982,655
Barbour	2,929,461	2,108,485	820,976	51,264	a10,253	17,576	.....	2,929	20,506
Berkeley	6,677,739	4,522,839	2,154,900	105,679	16,694	36,059	14,863	6,678	31,385
Martinsburg town	2,272,389	1,248,492	1,023,897	49,171	5,681	12,271	14,707	2,272	14,240
Boone	715,152	449,537	265,615	10,727	1,788	3,576	.....	715	4,648
Braxton	1,728,716	1,113,261	615,455	33,206	4,312	15,155	428	1,729	11,582
Brooke	3,617,676	2,411,117	1,206,559	55,133	9,044	21,706	8,410	3,617	12,356
Wellsburg city	840,975	405,395	435,580	19,763	2,102	5,046	8,410	841	3,364
Cabell	5,413,469	3,304,290	2,109,179	127,000	13,534	44,390	29,558	5,413	34,105
Guyandotte village	286,791	202,270	84,521	6,664	717	2,352	1,501	287	1,807
Huntington city	2,768,706	1,680,640	1,088,066	81,209	6,922	22,303	27,687	2,769	21,528
Calhoun	871,918	614,019	257,899	16,818	2,180	8,284	.....	872	5,482
Clay	440,277	335,834	104,443	9,202	1,101	4,183	.....	440	3,478
Doddridge	2,373,637	1,491,149	882,488	33,280	5,934	12,580	504	2,374	11,888
Fayette	3,568,447	2,035,105	1,533,342	71,725	8,921	32,116	.....	3,568	27,120
Gilmer	1,049,744	641,589	408,155	18,371	2,624	9,448	.....	1,050	5,249
Grant	2,288,580	1,556,899	731,681	27,691	5,721	13,731	.....	2,289	5,950
Greenbrier	5,732,835	3,857,869	1,874,966	76,909	14,332	30,002	4,484	5,733	22,358
Lewisburg town	428,699	195,946	232,753	7,274	1,072	2,244	1,670	429	1,859
Hampshire	3,376,020	1,963,140	1,412,880	40,512	8,440	16,542	.....	3,376	12,154
Hancock	2,995,094	1,774,323	1,220,771	34,817	7,488	9,984	2,370	2,995	11,980
New Cumberland town	461,568	272,000	189,568	9,079	1,154	1,539	2,308	462	3,616
Hardy	2,846,884	1,993,358	853,526	30,761	7,117	10,676	1,011	2,847	9,110
Harrison	8,851,621	6,300,469	2,551,152	128,903	22,129	56,060	11,766	8,852	30,096
Clarksburg town	1,458,154	898,722	559,432	29,771	3,645	9,235	10,572	1,458	4,861
Jackson	3,418,635	2,440,700	977,935	58,704	8,547	20,512	1,954	3,419	24,272
Jefferson	7,529,224	5,058,172	2,471,052	90,563	18,823	39,905	6,989	7,529	17,317
Charlestown town	949,850	490,500	459,350	14,353	2,375	5,034	3,799	950	2,195
Shepherdstown town	284,719	182,930	101,789	4,442	712	1,509	1,281	285	655
Kanawha	8,166,380	5,067,382	3,098,998	215,372	20,416	75,947	42,077	8,166	68,766
Charleston city	3,289,235	1,683,870	1,605,365	109,531	8,223	30,590	41,115	3,289	26,314
Lewis	3,484,491	2,397,914	1,086,577	51,497	8,711	20,907	3,155	3,484	15,240
Weston town	544,973	244,893	300,080	10,698	1,362	3,270	3,155	545	2,366
Lincoln	1,169,689	841,117	328,572	21,639	2,924	10,527	.....	1,170	7,018
Logan	1,146,703	827,902	318,801	21,099	2,867	8,141	.....	1,147	8,944
McDowell	834,327	511,416	322,911	16,269	2,086	7,926	.....	834	5,423
Marion	6,005,652	3,447,538	2,558,114	95,821	15,014	51,048	3,935	6,005	19,819
Fairmont town	426,073	215,000	211,073	8,947	1,065	3,622	2,130	426	1,704
Marshall	7,038,842	4,524,960	2,513,882	117,688	17,597	52,087	11,402	7,039	29,563
Benwood town	1,187,918	628,143	559,775	22,390	2,670	8,791	5,940	1,188	3,801
Moundsville city	570,417	314,560	255,857	12,919	1,283	4,221	4,563	570	2,282
Mason	5,909,458	4,029,137	1,880,321	104,758	14,774	40,775	7,252	5,909	36,048
Mason village	138,950	113,950	25,000	3,043	347	959	556	139	1,042
Point Pleasant town	1,035,000	540,000	495,000	21,493	2,588	7,142	5,720	1,035	5,008
Mercer	1,978,429	832,070	1,146,359	38,293	4,946	13,849	4,067	1,978	13,453
Bluefield village	229,822	73,896	155,926	6,091	575	1,609	2,298	230	1,379
Mineral	4,432,611	2,339,240	2,093,371	63,371	11,082	24,379	7,077	4,432	16,401
Keyser town	875,362	385,700	489,662	13,304	2,188	4,814	2,188	875	3,239
Piedmont town	845,030	447,866	397,164	14,958	2,113	4,648	4,225	845	3,127
Monongalia	5,379,001	3,476,171	1,902,830	80,002	13,448	41,418	4,696	5,379	15,061
Morgantown town	620,720	288,650	332,070	14,414	1,552	4,811	4,372	621	3,058
Monroe	3,131,376	2,239,202	892,174	40,484	7,828	12,995	1,186	3,131	15,344
Morgan	2,153,996	838,620	1,315,376	30,595	5,390	12,924	1,942	2,154	8,185
Nicholas	975,802	652,819	322,983	17,078	2,440	6,831	.....	976	6,831
Ohio	20,737,887	13,930,260	6,807,627	404,966	51,845	103,689	108,816	20,738	b119,878
Wheeling city	18,097,683	12,439,165	5,658,518	360,143	45,244	90,488	108,586	18,098	97,727
Pendleton	1,735,062	1,156,242	578,820	23,485	4,338	10,757	235	1,735	6,420
Pleasants	1,267,631	801,649	465,982	23,278	3,169	10,775	715	1,268	7,351
Pocahontas	1,894,729	1,486,105	408,624	21,474	4,737	6,316	.....	1,895	8,526
Preston	4,048,841	2,283,979	1,764,862	65,537	10,122	30,366	1,970	4,049	19,030

a Includes also $2,929 state levy for schools, separately reported.

b Amount collected as reported by the state superintendent of public instruction.

ASSESSED VALUATION OF PROPERTY TAXED AND AD VALOREM TAXATION, IN DETAIL: 1890—Continued.

COUNTIES AND MUNICIPALITIES.	ASSESSED VALUATION.			AD VALOREM TAXATION.					
	Total.	Real estate.	Personal property.	Total.	Levy, except for schools.			Levy for schools.	
					State.	County.	Municipal.	State.	County and minor division.
Putnam	$2,417,071	$1,661,511	$755,560	$46,903	$6,043	$17,645	$1,220	$2,417	$19,578
Raleigh	1,190,871	765,565	425,306	24,870	2,977	10,718	100	1,191	9,884
Randolph	1,643,708	1,189,975	453,733	27,860	4,109	8,925	1,019	1,644	12,163
Ritchie	2,865,002	1,820,883	1,044,119	53,844	7,163	24,353	554	2,865	18,909
Roane	1,547,847	1,078,384	469,463	33,490	3,870	14,705	365	1,548	13,002
Summers	1,806,764	817,240	989,524	36,455	4,517	14,454	1,042	1,807	14,635
Hinton town	347,296	155,735	191,561	7,848	868	2,778	1,042	347	2,813
Taylor	4,282,916	2,514,890	1,768,026	57,061	10,707	23,556	5,138	4,283	13,377
Grafton town	651,257	327,207	324,050	11,788	1,628	3,582	3,908	651	2,019
Tucker	1,061,780	539,161	522,619	24,952	2,654	10,086	1,594	1,062	9,556
Tyler	2,285,245	1,528,510	756,735	42,932	5,713	20,110	655	2,285	14,169
Upshur	3,055,310	2,355,235	700,075	49,068	7,639	19,554	3,238	3,055	15,582
Buckhannon town	406,164	193,728	212,436	8,130	1,016	1,584	3,238	406	1,886
Wayne	2,593,616	1,709,492	884,124	48,115	6,484	23,343	1,170	2,594	14,524
Webster	602,767	466,824	135,943	12,960	1,507	5,726	.....	603	5,124
Wetzel	2,672,008	1,897,658	774,350	54,776	6,680	25,384	.....	2,672	20,040
Wirt	1,320,634	1,063,121	257,513	30,449	3,301	14,671	459	1,321	10,697
Wood	9,214,325	5,783,855	3,430,470	226,466	23,035	86,615	48,631	9,214	58,971
Parkersburg city	4,197,052	2,357,375	1,839,677	125,914	10,490	39,442	48,631	4,196	23,155
Wyoming	488,870	354,183	134,687	9,728	1,222	3,911	.....	488	4,107

WISCONSIN.

ASSESSED VALUATION.

All taxable property is assessed annually as of May 1 by the local assessors. Real estate is defined by statute as including not only land, but all buildings, fixtures, improvements, rights, and privileges appertaining thereto, and personal property is construed to mean and include toll bridges; saw logs; timber and lumber either upon land or afloat; steamboats, ships, and other vessels, whether at home or abroad; buildings upon leased lands; ferry boats, including the franchise for running them; all debts due from solvent debtors, whether on account, note, contract, bond, mortgage, or other security, or whether such debts are due or to become due, and all goods, wares, merchandise, chattels, moneys, and effects of any nature or description having any real or marketable value and not included in the term "real estate".

The assessor is required to value real estate, either from actual view or from the best information he can obtain, at full value. The county board of any county may, however, appoint land inspectors, whose duty shall be to personally examine each tract or subdivision of entered land and return a description thereof showing the nature of the soil, the kind and amount of timber thereon, and distance from transportation, upon which statement the assessor may fix its valuation without actual view or other information.

Personal property must, as far as practicable, be assessed, upon actual view, at its true cash value.

The following property is expressly exempted from taxation: that owned exclusively by the United States or by the state; that owned exclusively by any county, city, town, village, or school district; personal property owned by any religious, scientific, literary, or benevolent association used exclusively for the purposes of such association, and the real property, if not leased or otherwise used for profit, necessary for the location and convenience of the buildings and embracing the same, not exceeding 10 acres; lands reserved for grounds of a chartered college or university not exceeding 40 acres; parsonages, whether occupied by the pastor or rented for his benefit; the endowment funds and real and personal estate of any public library association organized under the laws of the state, which shall be used or invested for the purposes of such association; real and personal property of any public art gallery or of any corporation without capital stock for the sole purpose of maintaining a public art gallery in the state; real and personal property of any corporation formed under the provisions of chapter 171 of the acts of 1883 for the care, treatment, or relief of insane or feeble-minded persons; personal property owned by the state or any county agricultural society and land owned and used exclusively by it for fair grounds; the buildings and necessary grounds connected therewith, and the fire engines and other implements for extinguishing fires, owned or used by any organized fire company; the property of Indians who are not citizens, except lands held by them by purchase; lands used exclusively as public burial grounds, and tombs and monuments

to the dead therein, and gifts, bequests, and trusts of property made to cemetery associations for the improvement, repair, and preservation of any lot, vault, tomb, chapel, or other structure upon lands occupied and used by such association for cemetery or burial purposes; pensions receivable from the United States; stock in any corporation in the state which is required to pay taxes upon its property in the same manner as individuals; so much of the debts due or to become due to any person as shall equal the amount of bona fide and unconditional debts by him owing; wearing apparel, family portraits and libraries, kitchen furniture and other household furniture not exceeding $200 in value, and growing crops; provisions and fuel provided by the head of a family to sustain its members for 6 months; all the personal property of insurance companies that now are or shall be organized or doing business in the state; the track, right of way, depot grounds and buildings, machine shops, rolling stock, and all other property necessarily used in operating any railroad in the state, provided that this provision shall not apply to any railroad operated by horse power in any city or village; the personal property of all companies engaged in the business of telegraphing in the state; the real estate of the Home of the Friendless in the city of Milwaukee, not exceeding one lot, and all the property of the Milwaukee Industrial Exposition Association; all property of any corporation or association formed under the laws of the state for the encouragement of industry by agricultural and industrial fairs and exhibitions while used exclusively for such fairs and exhibitions, provided the quantity of land so exempt shall not exceed 40 acres; tree belts planted and maintained in compliance with chapter 61 of the Revised Statutes; all land used as a public park or monument ground belonging to any military organization and not used for gain, and the armory owned by any regiment, battalion, or company, and used exclusively for the purposes of such organization; real and personal property of turner societies incorporated in the state which is used exclusively for educational purposes. In addition to the above exemptions the laws of 1883 exempt from taxation for a period of 3 years the property of any corporation or association formed under the laws of the state for the manufacture of zinc from native ores of the state.

The supervisors, clerk, and assessors of each town, the mayor, clerk, and assessors of each city, and the president, clerk, and assessors of each village in which taxes are assessed and collected independently of the town constitute a board of review for such town, city, or village, whose duty it is annually in June to examine the assessment rolls, correct errors therein, and equalize the valuation as between individuals.

The board has the power to compel the attendance of witnesses and to take their testimony under oath relative to the value of any property.

The state board of assessment, consisting of the secretary of state, state treasurer, and attorney general, annually in May determine and assess the relative value of all property subject to taxation in each county as a basis for the apportionment of state taxes among the several counties.

The county board of supervisors annually in November is required to carefully examine abstracts of the local assessment rolls and such other statistical information as may be laid before them by the county clerk, and thereupon determine and assess the relative value of the taxable property in each town, city, and independent village as a basis for the apportionment of the state taxes charged to the county and of the county taxes.

The state and county assessments appear to be fixed solely for the purpose of apportioning the state and county taxation, all taxes being finally extended upon the local assessment rolls.

The valuation herein reported is that locally assessed as of May 1, 1890, as shown by special returns to this office, and includes all property liable to ad valorem taxation.

The aggregate assessment for the apportionment of state taxation in 1890, as reported by the secretary of state, shows a considerable increase over the total local assessment. The increase or decrease in some of the counties is very large. To afford a comparison of the state and local assessments the former is herewith presented by counties:

Aggregate of state, $592,890,719: Adams county, $1,853,110; Ashland county, $8,436,103; Barron county, $2,806,126; Bayfield county, $4,445,008; Brown county, $7,701,552; Buffalo county, $3,566,550; Burnett county, $844,797; Calumet county, $6,576,741; Chippewa county, $8,276,195; Clark county, $5,975,461; Columbia county, $12,006,723; Crawford county, $3,370,484; Dane county, $30,399,276; Dodge county, $19,664,023; Door county, $2,228,536; Douglas county, $8,635,973; Dunn county, $4,966,870; Eauclaire county, $10,426,981; Florence county, $940,969; Fond du Lac county, $18,346,923; Forest county, $2,326,238; Grant county, $12,666,994; Green county, $11,423,403; Green Lake county, $5,749,658; Iowa county, $8,128,878; Jackson county, $2,989,288; Jefferson county, $13,602,877; Juneau county, $3,194,261; Kenosha county, $7,638,516; Kewaunee county, $4,234,383; Lacrosse county, $14,464,303; Lafayette county, $8,387,476; Langlade county, $1,902,229; Lincoln county, $4,365,065; Manitowoc county, $12,341,754; Marathon county, $6,691,818; Marinette county, $5,085,434; Marquette county, $2,061,900; Milwaukee county, $95,000,000; Monroe county, $4,800,100; Oconto county, $2,850,342; Oneida county, $2,368,682; Outagamie county, $11,659,205; Ozaukee county, $5,579,786; Pepin county, $1,446,322; Pierce county, $5,424,812; Polk county, $2,576,446; Portage county, $3,821,711; Price county, $2,040,333; Racine county, $17,424,689; Richland county, $4,592,019; Rock county, $22,394,074; St. Croix county, $6,308,903; Sauk county, $8,918,810; Sawyer county, $1,927,608; Shawano county, $3,361,773; Sheboygan county, $16,296,842; Taylor county, $1,964,882; Trempealeau county, $4,371,456; Vernon county, $5,146,145; Walworth county,

$16,788,345; Washburn county, $1,090,380; Washington county, $10,142,449; Waukesha county, $17,875,436; Waupaca county, $5,073,052; Waushara county, $3,015,560; Winnebago county, $17,472,756; Wood county, $2,434,925.

The aggregate valuation reported for the state by the Tenth Census, $438,971,751, was the valuation of 1879, as fixed by the state board. The local assessment for the same year was $406,303,185, and should be used in making comparisons with 1890.

AD VALOREM TAXATION.

The taxation herein reported is that levied for 1890, and embraces all the ad valorem taxes laid in the state.

The state tax rate is 1.50392035 mills on each dollar of state (not the local) valuation, 1 mill of which is levied specifically for common school purposes; the remainder is levied for free high schools, normal school, university, and science hall, and is herein reported as a state tax for general purposes.

No state ad valorem taxes have been levied for defraying the expenses of government since 1883, receipts from other sources being sufficient for that purpose.

The county, by its board of supervisors, levies taxation to defray county charges and expenses, to establish a sinking fund for the payment of debt, for the maintenance of bridges, for subscription to railroad stock not exceeding 5 per cent of the valuation, for support of poor and insane, for repair of county roads, to pay judgments, and for common school purposes.

The taxation within the several counties for state and county purposes was reported to the Census Office by the county officials; the local taxation for general and school purposes is as returned by the county and local officers.

The Tenth Census omitted from the taxation of 1880 town taxes then estimated at $1,750,000, making the aggregate of that year $7,588,325.

ASSESSED VALUATION OF PROPERTY TAXED AND AD VALOREM TAXATION, IN DETAIL: 1890.

COUNTIES AND MUNICIPALITIES.	ASSESSED VALUATION.			AD VALOREM TAXATION.					
					Levy, except for schools.			Levy for schools.	
	Total.	Real estate.	Personal property.	Total.	State.	County.	Municipal.	State.	County and minor division.
The State	$577,066,252	$464,590,340	$112,475,912	$13,191,899	$300,974	$2,535,876	$6,455,788	$592,889	$3,306,372
Adams	1,025,502	793,720	231,782	29,776	934	9,142	8,115	1,853	9,732
Ashland	8,655,270	7,458,183	1,197,087	355,414	4,251	124,837	a160,965	8,436	56,925
Ashland city	5,391,062	4,587,183	803,879	195,879	2,648	77,753	89,580	5,255	20,643
Ashland town	491,103	411,422	79,681	26,475	242	7,082	12,840	479	5,832
Butternut town	700,820	685,973	14,847	38,788	344	10,110	20,978	682	6,674
Jacobs town	774,469	690,666	83,803	27,716	380	11,170	12,108	755	3,303
Vaughn town (b)	906,959	754,794	152,165	52,009	445	13,082	21,980	884	15,618
Barron	1,680,806	1,211,240	469,566	100,154	1,414	14,980	44,480	2,806	36,474
Chetek town	167,547	132,529	35,018	8,371	140	1,499	3,841	279	2,612
Cumberland city	117,327	53,050	64,277	6,346	98	1,053	c2,575	195	c2,425
Cumberland town	173,498	121,216	52,282	8,615	145	1,553	3,979	288	2,650
Dallas town	73,373	50,705	22,668	3,980	62	657	1,679	122	1,460
Prairie Farm town	88,331	54,954	33,377	3,291	74	792	782	147	1,496
Rice Lake city	270,620	177,803	92,817	12,411	228	2,430	2,800	453	6,500
Bayfield	4,749,719	3,997,581	752,138	112,998	2,240	28,969	58,222	4,445	19,122
Bayfield city	1,075,436	929,131	146,305	33,864	505	6,557	20,496	1,008	5,298
Mason town	1,056,381	894,098	162,283	12,063	496	6,440	2,258	990	1,879
Washburn city	1,274,329	1,097,610	176,719	45,715	599	7,770	27,653	1,193	8,500
Brown	7,022,608	5,534,865	1,487,743	212,377	3,881	55,937	88,207	7,702	56,650
Depere city	731,733	588,957	142,776	24,966	404	5,573	11,561	803	6,625
Eaton town	114,017	99,292	14,725	3,369	63	1,031	1,482	125	668
Fort Howard city	866,847	648,431	218,416	22,932	479	6,742	6,954	951	7,836
Glenmore town	102,855	88,259	14,596	4,762	57	1,700	2,055	112	838
Green Bay city	2,163,471	1,578,756	584,715	77,241	1,196	15,734	34,826	2,373	23,112
Green Bay town	126,282	103,586	22,696	4,752	70	1,245	2,519	139	779
Holland town	251,944	235,385	16,559	7,456	139	2,505	3,290	276	1,246
Howard town	157,408	125,090	32,318	3,797	87	1,506	1,004	173	1,027
Humboldt town	128,667	107,543	21,124	4,298	71	1,134	2,116	141	836
Morrison town	270,845	250,712	20,133	6,559	150	2,834	2,003	297	1,275
New Denmark town	235,000	200,781	34,219	6,337	130	1,966	2,688	258	1,295
Preble town	309,124	220,773	88,351	5,664	171	2,232	1,995	339	927
Scott town	221,524	177,546	43,978	5,496	122	1,867	2,080	242	1,185
Wrightstown town	306,111	250,947	55,164	9,480	169	3,125	3,328	335	2,523
Buffalo	2,387,852	1,692,815	695,037	77,926	1,797	15,918	33,283	3,567	23,361
Alma city	281,539	113,955	167,584	7,800	212	1,711	1,984	420	3,473
Nelson town	188,464	153,253	35,211	5,918	142	1,375	2,605	281	1,515
Burnett	693,269	559,950	133,319	20,173	426	5,959	7,270	845	5,673
Grantsburg town	137,453	110,228	27,225	4,187	84	1,278	c1,438	167	1,220

a Includes $34,594 road and bridge taxes, which are apportioned to the several places according to their assessed valuation, no return of this tax having been made to this office except the total for the county.
b Includes Hurley, Gile, and Pence villages.
c Estimated.

ASSESSED VALUATION OF PROPERTY TAXED AND AD VALOREM TAXATION, IN DETAIL: 1890—Continued.

COUNTIES AND MUNICIPALITIES.	ASSESSED VALUATION.			AD VALOREM TAXATION.					
	Total.	Real estate.	Personal property.	Total.	Levy, except for schools.			Levy for schools.	
					State.	County.	Municipal.	State.	County and minor division.
Calumet	$5,874,761	$5,026,338	$848,423	$76,908	$3,314	$13,021	$32,834	$6,577	$21,162
Brillion town	426,040	376,166	49,874	7,255	240	1,124	3,506	477	1,908
Brothertown town	590,404	516,625	73,779	7,424	333	1,292	3,435	660	1,704
Charlestown town	562,651	495,768	66,883	8,432	317	1,205	4,023	630	2,257
Chilton city	464,352	335,197	129,155	4,886	262	940	1,438	520	1,726
Chilton town	637,817	571,800	66,017	7,164	360	1,322	3,028	714	1,740
Harrison town	618,730	558,660	60,070	6,554	349	1,461	2,222	693	1,829
New Holstein town	858,905	709,748	149,157	12,918	484	1,692	6,821	962	2,959
Rantoul town	566,581	479,259	87,322	5,369	321	1,208	1,529	635	1,676
Stockbridge town	688,580	583,735	104,845	10,220	388	1,476	4,705	770	2,881
Woodville town	367,079	332,900	34,179	4,938	207	1,053	1,981	411	1,286
Chippewa	6,664,424	5,599,381	1,065,043	211,582	4,171	56,995	83,052	8,276	59,088
Auburn town	270,148	199,692	70,456	8,613	169	1,941	2,667	335	3,501
Bloomer town	748,571	647,905	100,666	19,328	470	6,169	4,426	929	7,334
Chippewa Falls city	1,538,050	1,115,635	422,415	62,300	964	16,660	30,266	1,910	12,500
Eagle Point town	307,140	223,615	83,525	9,384	193	2,645	2,300	381	3,865
Edson town	556,741	473,650	83,091	10,345	349	2,934	1,100	692	5,270
Lafayette town	192,780	152,180	40,600	7,396	121	1,678	2,594	239	2,764
Sigel town	168,525	137,465	31,060	12,745	106	2,008	5,677	209	4,745
Tilden town	317,122	251,845	65,277	7,878	198	1,806	3,961	393	1,520
Wheaton town	335,670	273,600	62,070	7,981	210	2,395	2,881	417	2,078
Clark	4,048,421	3,419,411	629,010	152,903	3,012	44,486	53,237	5,975	46,193
Colby town	106,085	85,485	20,600	4,943	79	1,165	1,361	156	2,182
Grant town	243,242	207,540	35,702	5,545	181	2,670	996	359	1,339
Mayville town	130,415	96,379	34,036	5,375	97	1,432	1,261	192	2,393
Neillsville city	516,517	350,231	166,286	16,144	384	5,672	4,630	762	4,696
Thorp town	97,596	86,293	11,303	3,671	73	1,072	1,269	144	1,113
Columbia	10,639,873	8,296,411	2,343,462	176,775	6,050	31,619	75,896	12,007	51,203
Caledonia town	346,941	274,385	72,556	5,011	197	1,298	1,400	392	1,724
Columbus city	957,026	561,725	395,301	9,518	545	2,334	816	1,081	4,742
Cortland town	541,434	439,734	101,700	5,069	308	1,798	489	611	1,863
Dekorra town	361,815	260,410	101,405	4,383	206	980	800	409	1,988
Fountain Prairie town	433,370	356,645	76,725	4,568	246	1,499	501	189	1,833
Leeds town	554,196	460,171	94,025	4,254	315	1,721	290	626	1,302
Lodi town	507,985	358,730	149,255	7,271	239	1,476	725	574	4,257
Newport town	250,883	205,433	45,450	6,865	143	825	2,661	283	2,953
Otsego town	410,595	344,395	66,200	4,477	234	1,304	708	464	1,767
Portage city	1,415,981	995,303	420,678	29,584	807	3,662	15,881	1,600	7,634
Wyocena town	227,002	180,439	46,563	3,358	129	832	416	256	1,725
Crawford	2,133,498	1,536,540	596,958	67,050	1,699	a25,816	14,116	3,370	22,049
Clayton town	191,419	129,806	61,613	8,072	153	2,871	2,218	302	2,528
Eastman town	237,213	171,334	65,879	7,304	190	3,064	1,438	373	2,239
Freeman town	212,028	152,621	59,407	6,931	169	2,702	2,316	335	1,409
Marietta town	84,869	59,171	25,698	4,309	68	1,813	1,063	134	1,231
Prairie du Chien city	395,114	264,341	130,773	9,980	316	4,121	1,389	624	3,530
Scott town	96,657	77,789	18,868	3,014	77	1,250	465	153	1,069
Seneca town	213,960	169,846	44,114	6,250	171	2,330	131	338	3,280
Utica town	260,534	192,080	68,454	5,522	208	2,565	218	412	2,119
Dane	24,663,457	18,880,089	5,783,368	427,971	15,319	64,764	195,395	30,399	122,094
Albion town	593,810	491,850	101,960	7,980	369	1,700	3,357	732	1,822
Berry town	269,956	225,482	44,474	4,616	167	876	1,737	331	1,505
Blue Mounds town	493,963	330,568	163,395	6,325	307	1,200	2,251	609	1,958
Bristol town	581,044	464,952	116,092	6,398	360	1,533	2,633	716	1,156
Burke town	530,666	439,320	91,346	7,425	330	1,531	3,522	654	1,388
Christiana town	772,968	547,687	225,281	10,229	480	1,956	4,029	953	2,811
Cottage Grove town	526,187	415,710	110,477	9,544	327	1,209	4,293	648	3,067
Cross Plains town	368,707	284,611	84,096	4,956	229	1,042	2,004	454	1,227
Dane town	542,414	449,282	93,132	6,431	337	1,251	2,422	668	1,753
Deerfield town	393,517	289,446	104,071	9,330	244	1,306	4,859	485	2,436
Dunkirk town	752,457	577,825	174,632	8,901	467	1,983	2,348	927	3,176
Dunn town	409,061	308,846	100,215	4,526	254	1,166	687	504	1,915
Madison city	6,617,399	5,152,003	1,465,396	165,934	4,109	15,274	93,332	8,157	45,062
Mazomanie town (b)	406,016	306,075	99,941	10,603	252	1,037	5,468	500	3,346
Medina town	394,254	303,047	91,207	9,090	245	1,203	4,866	485	2,291
Middletown town	601,219	514,158	87,061	7,216	373	1,455	2,477	741	2,170
Montrose town	525,918	378,838	147,080	8,625	327	1,260	2,658	648	3,732
Oregon town	756,373	575,865	180,508	7,687	470	1,718	1,420	932	3,147
Pleasant Springs town	636,773	474,070	162,703	8,938	395	1,825	3,764	785	2,169
Roxbury town	132,990	82,750	50,240	3,339	83	572	1,762	164	758
Rutland town	509,456	407,865	101,591	6,137	316	1,382	2,037	628	1,774
Springdale town	390,762	307,236	83,526	4,608	243	865	1,919	482	1,099
Springfield town	429,112	365,690	63,422	6,120	266	1,132	2,150	529	2,043
Stoughton city	1,040,815	554,380	486,435	19,003	646	2,561	5,987	1,283	8,526
Sun Prairie town	482,594	414,455	68,139	5,993	300	1,323	2,320	594	1,456
Verona town	441,251	319,071	121,521	8,224	274	1,227	3,972	544	2,207
Vienna town	669,275	519,590	149,685	6,551	416	1,386	2,437	825	1,487
Westport town	464,994	388,710	76,923	6,610	289	1,288	2,668	573	1,792
Windsor town	649,595	553,410	96,185	6,947	403	1,475	2,632	800	1,637
Dodge	14,507,975	12,388,312	2,119,663	253,910	9,909	52,190	105,371	19,664	66,776
Ashippun town	399,341	346,658	52,683	7,669	273	1,604	3,939	541	1,312
Beaverdam city	942,115	697,780	245,335	28,253	644	3,133	12,944	1,278	10,254
Beaverdam town	560,261	481,179	79,082	6,497	382	2,094	1,681	759	1,581
Burnett town	525,887	455,687	70,200	7,629	359	1,861	3,255	713	1,441

a Includes special state charges for insane hospitals and house of correction.

b Includes Mazomanie village.

ASSESSED VALUATION OF PROPERTY TAXED AND AD VALOREM TAXATION, IN DETAIL: 1890—Continued.

COUNTIES AND MUNICIPALITIES.	ASSESSED VALUATION.			AD VALOREM TAXATION.					
					Levy, except for schools.			Levy for schools.	
	Total.	Real estate.	Personal property.	Total.	State.	County.	Municipal.	State.	County and minor division.
Dodge—Continued.									
Calamus town	$361,845	$321,047	$40,798	$4,492	$247	$1,368	$1,185	$491	$1,201
Clyman town	528,616	473,149	55,467	5,164	362	1,716	1,073	717	1,296
Elba town	536,086	482,215	53,871	8,979	366	1,630	4,784	726	1,473
Emmett town	462,944	416,891	46,053	5,360	316	1,818	1,217	627	1,382
Fox Lake town	585,086	485,170	99,916	16,551	400	1,687	8,752	793	4,919
Herman town	589,835	505,140	84,695	9,102	403	2,617	3,716	799	1,567
Horicon village	164,673	124,113	40,560	3,222	113	594	1,600	223	692
Hubbard town	501,015	456,685	44,330	5,913	342	1,803	2,189	679	900
Hustisford town	459,617	384,700	74,917	4,758	314	1,806	1,054	623	961
Lebanon town	494,350	440,850	53,500	6,939	337	1,507	2,956	669	1,470
LeRoy town	567,299	507,384	59,915	6,126	387	1,696	1,790	768	1,485
Lomira town	685,286	593,095	92,191	13,874	468	2,104	9,221	928	1,153
Lowell town	775,745	678,940	96,805	8,633	530	2,955	.....	1,051	4,097
Mayville city	225,142	171,600	53,542	7,673	158	805	4,685	304	1,726
Oak Grove town	522,325	448,530	73,795	8,995	356	2,144	3,154	707	2,634
Portland town	414,232	369,266	44,966	4,477	283	1,579	753	561	1,301
Rubicon town	499,527	421,353	78,174	5,975	342	1,835	2,076	678	1,044
Theresa town	706,080	629,130	76,950	10,332	482	1,951	4,289	956	2,654
Trenton town	865,006	767,755	97,251	11,538	591	3,320	3,910	1,172	2,545
Watertown city (part of)	170,930	154,460	16,470	10,783	117	644	4,853	231	4,938
Watertown city in Dodge and Jefferson counties (total for).	1,629,580	1,296,770	332,810	41,971	991	6,115	16,957	1,965	15,943
Waupun city (part of)	317,934	187,045	130,889	7,339	217	1,009	4,800	431	882
Waupun city in Dodge and Fond du Lac counties (total for).	543,244	344,255	198,989	15,342	338	1,789	5,821	671	6,723
Williamstown town	409,350	361,440	47,910	6,058	279	1,383	2,668	554	1,174
Door	2,258,419	1,684,853	573,566	65,675	1,122	14,645	a25,426	2,229	a22,253
Brussels town	131,113	103,644	27,469	3,798	66	849	1,573	130	1,180
Forestville town	150,150	119,808	30,342	4,454	75	972	1,800	149	1,458
Liberty Grove town	122,389	94,778	27,611	3,637	61	790	1,464	120	1,202
Nasewaupee town	127,482	98,083	29,399	3,687	64	823	1,524	127	1,149
Sevastopol town	169,264	134,700	34,564	4,938	84	1,095	1,928	166	1,665
Sturgeon Bay city	441,878	225,000	216,878	11,876	220	2,864	4,000	438	4,354
Sturgeon Bay town	110,235	75,579	34,656	3,277	54	713	1,320	107	1,083
Douglas	27,617,073	26,858,765	758,308	808,717	4,352	76,860	638,378	8,636	80,491
Superior city	23,482,475	22,794,915	687,560	754,501	3,700	66,352	624,270	7,343	52,836
Dunn	b4,512,950	3,106,152	1,406,798	132,236	2,503	33,018	46,748	4,967	45,000
Dunn town	344,191	262,945	81,246	6,715	191	2,003	1,247	378	2,896
Eau Galle town	267,519	212,716	54,803	5,809	149	1,634	1,767	294	1,965
Menomonie city	1,762,955	992,229	770,726	46,354	974	9,835	17,296	1,939	16,310
Menomonie town	254,589	196,237	58,352	6,880	142	1,555	3,034	280	1,869
Red Cedar town	383,602	289,020	94,582	5,756	213	2,342	414	422	2,365
Springbrook town	371,194	301,368	69,826	5,561	206	2,268	855	408	1,824
Stanton town	153,188	116,191	36,997	4,853	85	937	1,594	168	2,069
Tiffany town	141,289	104,263	37,026	4,592	79	863	1,283	155	2,212
Eauclaire	9,111,409	6,757,426	2,353,983	255,695	5,254	39,857	136,133	10,427	64,024
Augusta city	234,315	178,050	56,265	4,619	135	1,029	1,575	269	1,611
Bridge Creek town	313,387	267,216	46,171	6,046	179	1,377	1,949	357	2,184
Brunswick town	356,323	202,818	153,505	6,319	204	1,566	1,718	407	2,424
Eauclaire city	5,557,561	3,970,190	1,587,371	173,413	3,212	24,450	100,258	6,371	39,122
Fairchild town	201,921	111,319	90,602	4,744	116	888	1,217	230	2,293
Lincoln town	522,979	424,730	98,249	7,191	301	2,301	1,299	596	2,694
Washington town	448,066	373,115	74,951	7,513	256	1,971	2,244	511	2,531
Florence	1,279,404	1,197,065	82,339	37,486	474	16,012	9,841	941	10,218
Florence town	604,191	536,817	67,374	19,975	223	7,550	6,581	444	5,177
Fond du Lac	17,210,076	14,381,294	2,828,782	293,779	9,245	59,508	140,650	18,347	66,029
Alto town	592,391	509,245	83,146	7,756	318	2,050	3,092	631	1,665
Ashford town	654,902	566,372	88,530	8,170	352	2,265	3,419	698	1,436
Auburn town	324,531	271,043	53,488	4,840	174	1,123	1,694	346	1,503
Byron town	765,670	682,930	82,740	10,225	417	2,694	4,049	827	2,238
Calumet town	612,969	537,415	75,554	7,723	329	2,121	3,200	653	1,420
Eden town	496,198	434,060	62,138	6,442	266	1,717	2,590	529	1,340
Eldorado town	611,935	547,960	63,975	7,898	329	2,117	3,194	652	1,606
Fond du Lac city	3,345,339	2,615,567	729,772	90,651	1,796	11,575	65,774	3,566	7,940
Fond du Lac town	917,450	821,223	96,227	10,086	493	3,174	4,789	978	652
Forest town	490,211	435,763	54,448	6,302	263	1,696	2,559	523	1,261
Lamartine town	623,779	526,147	97,632	7,981	335	2,158	3,256	665	1,567
Marshfield town	469,585	391,330	78,255	8,674	252	1,625	2,451	501	3,845
Metomen town	814,305	662,425	151,880	12,118	437	2,817	4,250	868	2,746
Oakfield town	890,645	769,675	120,970	10,551	473	3,047	4,597	939	1,495
Osceola town	297,700	261,805	35,895	4,591	160	1,030	1,554	317	1,530
Ripon city	1,095,090	797,860	297,230	17,057	588	3,789	8,387	1,167	3,126
Ripon town	697,132	606,580	90,552	9,063	374	2,412	3,639	743	1,895
Rosendale town	818,771	659,465	159,306	9,147	440	2,833	4,274	873	727
Springvale town	723,356	638,790	84,566	9,398	388	2,503	3,776	771	1,960
Taycheedah town	283,060	234,480	48,580	16,561	152	979	1,478	302	13,650
Waupun city (part of) (c)	225,310	157,210	68,100	8,003	121	780	1,021	240	5,841
Waupun town	533,350	434,535	98,815	7,653	286	1,845	2,784	579	2,159

a Municipal tax and county and minor division school tax approximated according to assessed valuation of towns.

b The total valuation is that as assessed by local assessors; as the local assessment of the municipalities specifically named could not be obtained, the figures given represent the valuation of these towns as determined upon by county board of equalization.

c Remainder in Dodge county.

ASSESSED VALUATION OF PROPERTY TAXED AND AD VALOREM TAXATION, IN DETAIL: 1890—Continued.

COUNTIES AND MUNICIPALITIES.	ASSESSED VALUATION.			AD VALOREM TAXATION.					
	Total.	Real estate.	Personal property.	Total.	Levy, except for schools.			Levy for schools.	
					State.	County.	Municipal.	State.	County and minor division.
Forest	$843, 529	$824, 608	$18, 921	$24, 933	$1, 172	$8, 954	$7, 500	$2, 326	$4, 981
Grant	8, 570, 685	6, 515, 974	2, 054, 711	188, 991	6, 383	33, 837	70, 516	12, 667	65, 588
Beetown town	290, 028	238, 615	51, 413	7, 881	216	1, 124	4, 023	429	2, 089
Bloomington town	407, 220	310, 560	96, 660	8, 502	303	1, 588	2, 697	602	3, 312
Boscobel city	238, 919	162, 300	76, 619	4, 116	178	785	300	353	2, 500
Cassville town	257, 540	196, 300	61, 240	5, 156	192	854	1, 586	381	2, 143
Clifton town	322, 510	260, 695	61, 815	6, 180	240	1, 129	1, 591	477	2, 743
Fennimore town	330, 773	239, 672	91, 101	6, 553	246	1, 374	1, 340	489	3, 104
Harrison town	171, 754	127, 674	44, 080	3, 706	128	570	1, 200	254	1, 554
Hazel Green town	405, 175	316, 849	88, 326	6, 831	302	1, 852	1, 392	599	2, 686
Lancaster city	482, 770	323, 500	159, 270	8, 036	360	1, 448	2, 666	714	2, 848
Lancaster town	579, 322	470, 170	109, 152	11, 261	431	1, 733	5, 019	856	3, 222
Lima town	254, 162	195, 860	58, 302	5, 973	189	848	2, 163	376	2, 397
Muscoda town	216, 834	138, 334	78, 500	4, 941	161	761	1, 700	320	1, 999
Platteville city	512, 384	379, 654	132, 730	13, 004	381	1, 802	4, 470	757	5, 594
Platteville town	312, 150	260, 020	52, 130	8, 994	233	1, 062	5, 530	461	1, 708
Potosi town	349, 576	262, 151	87, 425	8, 883	260	1, 214	4, 320	517	2, 572
Smelser town	429, 814	305, 645	124, 199	7, 259	320	1, 790	1, 700	635	2, 814
Wingville town	343, 902	268, 986	74, 916	5, 686	256	1, 159	1, 500	507	2, 264
Green	10, 674, 489	7, 472, 840	3, 201, 649	127, 132	5, 757	19, 852	51, 325	11, 423	38, 775
Albany town	569, 410	434, 040	135, 370	8, 448	306	1, 058	2, 700	609	3, 775
Brooklyn town	464, 610	353, 140	111, 470	5, 635	250	863	2, 119	497	1, 906
Cadiz town	506, 930	386, 560	120, 370	8, 197	273	943	4, 680	542	1, 759
Clarno town	685, 012	569, 610	115, 402	6, 397	369	1, 274	2, 145	733	1, 876
Decatur town (a)	1, 015, 318	676, 940	338, 378	12, 251	548	1, 888	1, 938	1, 086	6, 791
Jefferson town	784, 879	625, 515	159, 364	9, 061	424	1, 460	3, 351	840	2, 986
Jordan town	259, 206	182, 224	76, 982	3, 459	139	482	1, 996	277	565
Monroe city	2, 001, 475	1, 108, 945	892, 530	28, 144	1, 080	3, 721	13, 274	2, 141	7, 928
Mount Pleasant town	613, 871	451, 165	162, 706	6, 658	330	1, 142	2, 291	656	2, 239
New Glarus town	497, 765	268, 980	228, 785	4, 267	269	926	991	533	1, 548
Spring Grove town	749, 755	652, 940	96, 815	7, 128	405	1, 396	2, 600	802	1, 925
York town	360, 229	215, 067	145, 162	3, 615	194	669	1, 620	385	747
Green Lake	4, 569, 492	3, 675, 466	894, 026	87, 637	2, 897	15, 094	36, 533	5, 750	27, 363
Berlin city (part of)	760, 291	588, 183	172, 108	28, 392	481	2, 187	13, 788	957	10, 979
Berlin city in Green Lake and Waushara counties (total for).	764, 163	591, 763	172, 400	28, 556	485	2, 216	13, 857	965	11, 033
Brooklyn town	528, 940	427, 599	101, 341	7, 220	335	1, 773	2, 862	666	1, 584
Green Lake town	827, 107	689, 172	137, 935	9, 997	524	2, 654	2, 782	1, 041	2, 996
Mackford town	561, 630	476, 143	85, 487	8, 524	356	2, 167	2, 019	708	3, 274
Manchester town	399, 465	345, 589	53, 876	5, 782	253	1, 509	2, 137	502	1, 381
Princeton town	482, 043	328, 600	153, 443	10, 306	306	1, 297	5, 568	607	2, 528
Iowa	7, 012, 548	5, 582, 168	1, 430, 380	109, 215	4, 096	17, 524	b40, 090	8, 129	39, 376
Arena town	407, 700	327, 560	80, 140	6, 552	238	884	2, 564	473	2, 393
Brigham town	537, 462	433, 470	103, 992	7, 732	313	1, 242	3, 383	623	2, 171
Dodgeville city	324, 230	253, 230	71, 000	6, 777	189	1, 142	.....	376	5, 070
Dodgeville town	528, 069	429, 761	98, 308	8, 771	308	1, 921	3, 326	612	2, 604
Highland town	365, 236	297, 850	67, 386	6, 827	213	1, 451	2, 399	423	2, 341
Linden town	927, 724	800, 965	126, 759	9, 291	542	1, 670	3, 000	1, 076	3, 003
Mifflin town	827, 918	650, 845	177, 073	11, 135	484	1, 443	5, 216	960	3, 032
Mineral Point city	463, 175	338, 485	124, 690	10, 998	270	1, 843	4, 000	537	4, 348
Mineral Point town	549, 253	429, 531	119, 722	7, 978	321	1, 196	3, 459	637	2, 365
Moscow town	302, 869	226, 636	76, 233	5, 006	177	578	1, 908	351	1, 992
Pulaski town	271, 790	173, 635	98, 155	4, 181	159	647	1, 713	315	1, 347
Jackson	2, 477, 646	1, 781, 439	696, 207	86, 947	1, 507	22, 403	c33, 028	2, 989	27, 020
Albion town	350, 738	291, 673	59, 065	11, 883	213	2, 517	4, 949	424	3, 780
Alma town	229, 430	155, 125	74, 305	8, 269	139	2, 152	3, 228	277	2, 473
Black River Falls city	508, 737	287, 198	221, 539	16, 377	309	4, 351	5, 325	615	5, 777
Knapp town	152, 430	115, 876	36, 554	6, 148	93	2, 087	2, 143	184	1, 641
Melrose town	156, 319	106, 422	49, 897	6, 266	95	2, 097	2, 200	189	1, 685
Jefferson	11, 444, 784	9, 308, 007	2, 136, 777	200, 880	6, 855	45, 316	70, 622	13, 603	64, 484
Aztalan town	455, 713	390, 015	65, 698	6, 929	273	1, 902	1, 774	542	2, 438
Concord town	548, 631	463, 710	84, 921	7, 344	329	2, 038	2, 457	652	1, 888
Farmington town	743, 327	656, 862	86, 465	9, 734	445	2, 466	2, 934	884	3, 005
Hebron town	504, 661	401, 644	103, 017	6, 741	302	1, 797	1, 910	600	2, 132
Ixonia town	664, 189	576, 834	87, 355	9, 702	398	2, 326	3, 818	790	2, 370
Jefferson town (d)	999, 347	804, 090	195, 257	23, 008	599	5, 179	9, 599	1, 189	6, 442
Koshkonong town (e)	1, 279, 666	953, 658	326, 008	28, 268	766	5, 006	7, 811	1, 521	13, 164
Lake Mills town (f)	771, 346	575, 758	195, 588	12, 144	462	2, 677	4, 157	917	3, 931
Milford town	582, 768	523, 355	59, 413	8, 504	349	2, 320	2, 377	692	2, 566
Oakland town	523, 129	410, 960	112, 169	7, 167	313	2, 255	1, 858	621	2, 120
Palmyra town	542, 667	427, 219	115, 448	9, 347	325	2, 063	3, 023	645	3, 291
Sullivan town	444, 786	368, 948	75, 838	13, 256	266	2, 186	7, 914	528	2, 362
Waterloo town (g)	641, 772	515, 826	125, 946	10, 683	384	2, 630	3, 540	763	3, 366
Watertown city (part of) (h)	1, 458, 650	1, 142, 310	316, 340	31, 188	874	5, 471	12, 104	1, 734	11, 005
Watertown town	637, 019	566, 195	70, 824	8, 301	382	2, 627	2, 216	757	2, 319

a Includes Brodhead village.
b Municipal tax approximated according to valuation for all places except the cities of Dodgeville and Mineral Point and the town of Linden.
c Municipal tax approximated according to valuation for all places except Black River Falls city.
d Includes Jefferson city, which is not separately assessed and taxed.
e Includes Fort Atkinson city, not separately assessed and taxed.
f Includes Lake Mills village.
g Includes Waterloo village.
h Remainder in Dodge county.

ASSESSED VALUATION OF PROPERTY TAXED AND AD VALOREM TAXATION, IN DETAIL: 1890—Continued.

COUNTIES AND MUNICIPALITIES.	ASSESSED VALUATION.			AD VALOREM TAXATION.					
	Total.	Real estate.	Personal property.	Total.	Levy, except for schools.			Levy for schools.	
					State.	County.	Municipal.	State.	County and minor division.
Juneau	$2,192,428	$1,547,910	$644,518	$88,083	$1,610	$22,020	$30,650	$3,194	$30,609
Elroy city	127,894	102,058	25,836	7,405	94	1,329	2,609	186	3,187
Lemonweir town	98,522	75,762	22,760	5,833	72	1,026	3,049	143	1,543
Mauston city	255,221	177,550	77,671	12,295	187	2,254	5,555	372	3,927
Necedah town (a)	358,049	178,521	179,528	9,958	263	3,510	1,006	522	4,657
Wonewoc town	126,031	99,090	26,941	4,812	93	1,271	1,425	184	1,839
Kenosha	6,504,675	5,095,061	1,409,614	150,710	3,850	21,222	52,979	7,638	64,921
Bristol town	772,635	610,965	161,670	8,233	458	2,390	2,379	907	2,108
Kenosha city	1,466,445	1,018,454	447,991	83,237	868	4,726	32,222	1,721	43,700
Pleasant Prairie town	917,977	759,834	158,143	14,070	543	2,751	3,810	1,078	5,888
Salem town	764,597	571,365	193,232	11,412	453	2,250	4,517	899	3,293
Somers town	858,710	716,550	142,160	12,249	508	2,842	3,472	1,007	4,420
Kewaunee	3,960,825	3,035,609	925,216	73,723	2,134	11,606	b35,638	4,234	20,111
Ahnapee city	320,941	223,775	97,166	6,088	173	940	2,967	343	1,665
Ahnapee town	297,290	251,128	46,162	5,135	160	870	2,521	318	1,266
Carlton town	449,314	360,516	88,798	8,702	242	1,316	4,551	480	2,110
Casco town	285,977	233,850	52,127	5,356	154	838	2,201	306	1,857
Franklin town	286,437	251,636	34,801	5,317	154	838	2,403	306	1,616
Kewaunee city	484,438	217,853	266,585	10,248	262	1,419	5,040	518	3,000
Lincoln town	225,593	199,249	26,344	4,396	122	663	2,290	242	1,079
Luxemburg town	311,163	260,601	50,562	5,096	167	912	2,487	332	1,198
Montpelier town	370,683	323,877	46,806	7,082	200	1,088	2,937	397	2,460
Red River town	323,047	251,350	71,697	5,172	174	947	2,621	346	1,084
West Kewaunee town	395,490	314,977	80,513	8,056	213	1,157	4,707	423	1,556
Lacrosse	13,770,619	11,210,912	2,559,707	329,050	7,289	42,063	c192,436	14,464	72,798
Bangor town	298,964	239,296	59,668	10,679	158	912	7,713	314	1,582
Burns town	272,386	227,036	45,350	9,730	144	831	7,028	286	1,441
Farmington town	250,807	183,297	67,510	8,959	133	765	6,471	263	1,327
Lacrosse city	10,741,400	8,857,172	1,884,228	266,359	5,693	32,761	119,805	11,278	56,822
Onalaska city	266,023	170,215	95,808	4,059	141	811	1,421	279	1,407
Onalaska town	284,012	223,831	60,181	10,145	151	866	7,328	298	1,502
Shelby town	236,570	200,610	35,960	8,451	125	723	6,104	248	1,251
Lafayette	6,447,422	5,288,701	1,158,721	124,616	4,227	27,298	45,578	8,387	39,126
Argyle town	319,893	238,451	81,442	6,438	209	1,363	1,091	416	3,359
Belmont town	496,217	428,737	67,480	7,123	325	2,061	2,017	645	2,075
Benton town	347,459	290,527	56,932	6,017	227	1,398	1,806	451	2,135
Darlington town (d)	834,456	672,270	162,186	24,704	547	3,166	12,257	1,084	7,650
Gratiot town	574,869	499,808	75,061	10,608	377	2,371	3,997	747	3,116
New Diggings town	275,104	227,879	47,225	4,647	179	1,101	1,523	357	1,487
Shullsburg town (e)	663,733	548,003	115,730	12,400	436	2,583	5,632	863	2,886
Wayne town	321,577	249,837	71,740	8,269	211	1,613	3,803	418	2,224
Wiota town	365,568	284,265	81,303	5,376	240	1,565	715	475	2,381
Langlade	1,403,953	1,083,033	320,920	76,223	959	17,598	23,730	1,902	32,034
Antigo city	405,718	313,821	91,897	16,918	277	5,091	.....	550	11,000
Lincoln	3,334,564	2,289,720	1,044,844	115,985	2,200	27,312	46,447	4,365	35,661
Merrill city	1,874,288	1,113,674	760,614	47,925	1,237	8,646	21,100	2,455	14,487
Rock Falls town (f)	526,976	366,568	160,408	19,608	348	4,129	2,987	690	11,454
Manitowoc	10,978,871	9,203,718	1,775,153	220,340	6,219	49,953	106,128	12,342	45,698
Cato town	591,418	507,312	84,106	8,759	335	2,668	3,504	664	1,588
Centerville town	496,093	420,765	75,328	6,992	281	2,176	2,900	557	1,078
Cooperstown town	386,574	345,682	40,892	5,664	219	1,978	1,980	435	1,052
Eaton town	444,863	370,320	74,543	6,576	252	2,057	2,320	500	1,447
Franklin town	474,123	406,695	67,428	7,483	268	2,124	3,165	533	1,393
Gibson town	458,446	404,564	53,882	7,047	259	2,041	2,678	515	1,554
Kossuth town	791,612	729,463	62,149	7,248	449	3,521	1,244	890	1,144
Liberty town	487,916	429,740	58,176	7,677	277	2,366	2,877	549	1,608
Manitowoc city	1,840,660	1,317,565	523,095	70,400	1,043	8,069	45,293	2,069	13,926
Manitowoc town	354,880	310,745	44,135	7,192	201	1,581	3,117	399	1,894
Manitowoc Rapids town	682,325	615,135	67,190	10,575	386	3,143	4,781	767	1,498
Maple Grove town	431,341	382,970	48,371	7,796	244	2,080	3,488	485	1,499
Meeme town	619,431	511,990	107,441	10,820	351	2,723	4,637	697	2,412
Mishicot town	478,504	401,380	77,124	8,206	271	2,035	3,293	538	2,069
Newton town	574,795	500,090	74,705	8,891	326	2,949	3,474	646	1,496
Rockland town	392,370	345,168	47,202	6,168	223	1,735	2,568	442	1,200
Schleswig town	591,296	498,837	92,459	10,912	334	2,761	4,482	664	2,671
Two Rivers city	450,715	339,660	111,055	11,701	256	1,786	4,642	507	4,510
Two Rivers town	297,077	252,422	44,655	7,301	168	1,383	4,318	334	1,098
Marathon	4,827,435	3,668,100	1,159,335	198,410	3,372	50,450	88,605	6,692	49,291
Berlin town	166,662	132,984	33,678	3,672	117	1,740	1,025	232	558
Maine town	192,242	160,870	31,372	6,206	134	2,005	3,148	266	653
Marathon town	191,682	174,832	16,850	6,948	134	2,005	3,337	266	1,206
Spencer town	108,440	79,195	29,245	5,664	76	1,129	3,448	151	860
Wausau city	1,560,657	1,043,320	517,337	57,271	1,093	16,312	27,008	2,169	10,689
Wausau town	186,406	154,183	32,223	4,992	130	1,943	1,858	258	803
Weston town	303,383	143,935	159,448	10,676	212	3,166	4,614	421	2,263

a Includes Necedah village.
b $24,884 of this amount, road and bridge taxes, not having been separately reported by county officers, are apportioned to the several places by this office at an average rate.
c Includes $32,288, road and bridge taxes, which are apportioned to the several places according to their assessed valuations, no report being made to this office of these taxes except total for county.
d Darlington city not separately reported.
e Shullsburg city not separately reported.
f Includes Tomahawk city.

ASSESSED VALUATION OF PROPERTY TAXED AND AD VALOREM TAXATION, IN DETAIL: 1890—Continued.

COUNTIES AND MUNICIPALITIES.	ASSESSED VALUATION.			AD VALOREM TAXATION.					
					Levy, except for schools.			Levy for schools.	
	Total.	Real estate.	Personal property.	Total.	State.	County.	Municipal.	State.	County and minor division.
Marinette	$4,872,737	$3,269,609	$1,603,128	$155,173	$2,563	$48,160	$47,348	$5,085	$52,017
Marinette city	3,225,298	1,850,000	1,375,298	101,448	1,636	31,880	34,282	3,367	30,223
Peshtigo town (a)	890,387	774,452	115,935	31,151	468	8,798	7,827	929	13,129
Wausaukee town	543,654	478,118	65,536	16,587	286	5,375	b3,859	567	b6,500
Marquette	1,393,684	1,071,388	322,296	40,989	1,039	11,458	14,147	2,062	12,283
Montello town (c)									
Westfield town (c)									
Milwaukee	119,688,868	98,422,758	21,266,110	2,569,065	d50,076	359,631	1,515,090	95,000	549,268
Franklin town	797,824	715,658	82,166	13,205	592	4,347	4,874	1,126	2,266
Granville town	999,157	877,722	121,435	18,122	856	6,145	6,575	1,625	2,921
Greenfield town	2,283,857	2,120,532	163,325	24,820	1,154	8,272	7,643	2,187	5,564
Lake town	1,709,901	1,525,065	184,836	21,947	955	7,052	9,369	1,812	2,759
Milwaukee city	105,484,055	85,603,020	19,881,035	2,382,683	41,844	300,162	1,455,134	79,374	506,169
Milwaukee town (e)	1,402,329	1,304,726	97,603	32,768	1,317	9,453	8,246	2,500	11,252
Oak Creek town	860,125	770,630	89,495	14,844	593	4,347	4,504	1,125	4,275
Wauwatosa town	6,151,620	5,505,405	646,215	60,676	2,765	19,853	18,745	5,251	14,062
Monroe	3,361,037	f2,583,441	f777,596	141,291	2,419	36,906	g61,164	4,800	36,002
Glendale town	151,310	128,120	23,190	6,573	108	1,673	2,869	215	1,708
Jefferson town	219,292	176,040	43,752	8,525	158	1,644	4,161	313	2,249
Lincoln town	161,052	128,842	32,210	6,298	116	1,240	3,059	230	1,653
Portland town	151,970	121,636	30,334	6,113	109	1,195	2,888	216	1,705
Ridgeville town	202,217	161,674	40,543	8,109	145	1,761	3,838	289	2,076
Sparta city	533,987	357,370	176,617	19,948	384	5,331	7,465	764	6,004
Tomah city	251,629	201,303	50,326	10,754	181	2,765	4,788	360	2,660
Wellington town	75,628	60,499	15,129	3,838	55	1,066	1,444	108	1,165
Wilton town	111,056	88,845	22,211	5,198	80	1,505	2,109	159	1,345
Oconto	2,856,141	2,010,532	845,609	92,341	1,437	18,917	44,176	2,850	24,961
Little River town	154,490	136,915	17,575	3,850	78	674	1,360	154	1,584
Maple Valley town	318,506	289,591	28,915	10,061	161	2,920	4,063	318	2,599
Oconto city	1,286,934	652,595	634,339	46,574	647	3,732	30,000	1,286	10,909
Oconto town	104,703	85,124	19,579	2,687	53	692	611	104	1,227
Pensaukee town	169,773	133,868	35,905	4,496	86	1,192	1,144	169	1,905
Oneida	2,434,049	2,112,307	321,742	120,080	1,193	37,046	54,855	2,369	24,617
Eagle River town (h)	769,397	688,902	80,405	42,829	377	11,709	23,495	748	6,500
Pelican town (i)	1,007,359	809,595	197,764	46,512	493	15,332	14,907	980	14,800
Outagamie	9,860,616	8,238,521	1,622,095	265,750	5,876	53,429	124,522	11,659	70,264
Appleton city	3,515,025	2,807,855	707,170	126,162	2,090	16,007	68,218	4,147	35,700
Black Creek town	219,525	192,700	26,825	4,821	131	1,467	1,110	260	1,853
Buchanan town	260,013	232,360	27,653	6,229	155	2,514	1,956	306	1,298
Center town	421,238	374,530	46,708	5,353	250	2,480	636	496	1,491
Dale town	383,156	311,690	71,466	6,879	228	2,350	2,321	451	1,529
Ellington town	417,113	334,318	82,795	6,083	248	2,833	1,040	492	1,470
Freedom town	217,578	177,316	40,262	5,501	129	2,433	1,387	257	1,295
Grand Chute town	638,983	581,920	57,063	12,701	380	3,252	5,992	754	2,323
Greenville town	935,914	811,548	124,366	11,984	558	3,815	4,905	1,104	1,602
Hortonia town	370,639	269,440	101,199	3,346	221	1,657	400	438	630
Kaukauna city	800,175	716,551	83,624	30,851	477	4,849	15,949	944	8,632
Kaukauna town	333,389	305,155	28,234	9,428	198	2,080	4,993	393	1,764
Ozaukee	6,589,339	5,618,106	971,233	76,057	2,812	14,436	j32,862	5,580	20,367
Belgium town	755,742	641,890	113,852	8,153	322	1,656	3,268	639	2,268
Cedarburg city	394,739	285,565	109,174	4,632	169	865	1,500	336	1,762
Cedarburg town	822,930	744,440	78,490	9,276	353	1,802	3,950	702	2,469
Fredonia town	776,492	668,680	107,812	8,742	331	1,699	3,724	660	2,328
Grafton town	664,427	583,880	80,547	7,477	283	1,454	3,187	561	1,992
Mequon town	1,644,682	1,420,995	223,687	18,527	702	3,602	7,896	1,392	4,935
Port Washington city	350,098	248,593	101,505	5,118	147	767	2,862	292	1,050
Port Washington town	392,245	347,615	44,630	4,414	167	858	1,881	332	1,176
Saukville town	787,984	676,448	111,536	9,718	338	1,733	4,594	666	2,387
Pepin	1,110,975	839,102	271,873	32,785	729	6,420	k12,296	1,446	11,894
Durand city	224,078	133,152	90,926	4,869	146	1,292	150	291	2,990
Pepin town	218,064	176,881	41,183	6,849	142	1,258	2,986	283	2,180
Waterville town	177,688	139,999	37,689	5,588	116	1,026	2,438	231	1,777
Pierce	4,355,989	3,365,622	990,367	113,855	2,733	20,258	l48,273	5,425	37,166
Ellsworth town	283,683	225,868	57,815	6,889	179	739	3,152	355	2,464
Gilman town	157,385	124,783	32,602	4,396	99	721	1,742	197	1,637
Hartland town	302,053	230,065	71,988	7,590	190	1,178	3,352	378	2,492
Maiden Rock town	152,020	126,304	25,716	4,746	95	1,181	1,687	189	1,594
Martell town	207,761	158,180	49,581	5,690	131	1,038	2,308	260	1,953
River Falls city (part of)	524,446	376,575	147,871	8,829	330	2,059	2,149	656	3,635
River Falls city in Pierce and St. Croix counties (total for).	544,966	393,075	151,891	9,169	343	2,139	2,232	681	3,774

a Includes Peshtigo village, not separately reported.
b Estimated.
c No information received.
d Includes $3,208 special taxes for support of insane and for industrial school for boys, which in other counties are embraced under the head of "County tax".
e Includes Williamsburg village, which had incorporate existence in 1890.
f The total assessed valuation only was reported; the division into real estate and personal property is estimated.
g The municipal tax is apportioned according to assessed valuation to all places except the city of Sparta, which made return of such tax.
h Includes Eagle River village, not separately reported.
i Includes Rhinelander village, not separately reported.
j Municipal tax approximated according to assessed valuation for all places except Cedarburg and Port Washington cities.
k Municipal tax approximated according to valuation for all places except Durand city.
l Municipal taxes apportioned upon basis of assessed valuation for all places except River Falls city.

ASSESSED VALUATION OF PROPERTY TAXED AND AD VALOREM TAXATION, IN DETAIL: 1890—Continued.

COUNTIES AND MUNICIPALITIES.	ASSESSED VALUATION.			AD VALOREM TAXATION.					
					Levy, except for schools.			Levy for schools.	
	Total.	Real estate.	Personal property.	Total.	State.	County.	Municipal.	State.	County and minor division.
Pierce—Continued.									
River Falls town	$332,025	$286,297	$45,728	$8,453	$209	$1,452	$3,685	$415	$2,692
Rock Elm town	186,836	144,123	42,713	4,958	118	721	2,075	234	1,810
Trimbelle town	228,458	185,272	43,186	5,927	143	1,057	2,530	284	1,913
Union town	a182,324	a147,216	a35,108	5,327	115	962	2,020	229	2,001
Polk	2,443,809	1,983,527	460,282	93,344	1,299	20,508	39,985	2,576	28,976
Alden town	194,003	162,158	32,445	5,361	103	1,462	2,485	205	1,106
Lincoln town	168,865	114,523	54,342	6,541	90	1,640	2,583	179	2,040
Osceola town	192,591	146,683	45,908	6,084	102	1,990	2,023	203	1,766
Portage	2,845,623	2,096,798	748,825	114,665	1,925	34,785	33,646	3,822	40,487
Almond town	170,108	130,156	39,952	4,603	115	2,133	1,032	227	1,096
Amherst town	249,824	184,029	65,795	9,238	169	2,860	1,582	335	4,292
Buena Vista town	98,064	72,431	25,633	4,233	66	1,731	1,117	131	1,188
Hull town	91,177	66,915	24,262	4,725	61	1,229	1,348	130	1,957
Plover town	141,682	116,551	25,131	5,610	96	1,722	1,907	190	1,605
Sharon town	96,642	60,857	35,785	6,338	65	1,568	1,014	129	a3,562
Stevens Point city	1,135,253	811,785	323,468	41,273	767	12,794	13,551	1,521	12,640
Stockton town	213,741	167,631	46,110	6,032	145	2,567	664	287	2,369
Price	2,971,118	2,677,136	293,982	144,093	1,028	60,819	48,860	2,040	31,346
Worcester town	1,146,690	1,051,690	95,000	50,862	398	22,943	b16,286	787	b10,448
Racine	16,810,878	13,492,101	3,318,777	317,420	8,780	34,380	182,970	17,425	73,865
Burlington town (c)	1,260,525	971,825	288,700	18,738	658	2,498	7,219	1,307	7,056
Caledonia town	1,439,728	1,282,205	157,523	23,313	752	3,080	13,551	1,492	4,438
Mount Pleasant town	1,360,400	1,199,530	160,870	15,739	710	2,771	6,390	1,409	4,459
Racine city	9,042,300	6,974,790	2,067,510	209,968	4,720	17,717	131,436	9,375	46,720
Raymond town	802,789	696,605	106,184	9,541	419	1,684	4,175	832	2,431
Waterford town	880,931	675,780	205,151	8,305	460	1,668	3,214	913	2,050
Yorkville town	673,347	546,876	126,471	6,669	352	1,785	1,116	698	2,718
Richland	3,826,214	2,857,117	969,097	127,747	2,314	27,251	d62,097	4,592	31,493
Bloom town	227,294	172,065	55,229	7,985	137	1,735	3,894	272	1,947
Dayton town	152,335	122,133	30,202	6,265	92	1,493	3,091	182	1,407
Eagle town	228,383	171,722	56,661	8,007	138	1,986	3,936	274	1,673
Forest town	234,945	160,611	74,334	7,452	142	1,551	3,605	281	1,873
Henrietta town	152,279	110,953	41,326	6,529	92	1,365	2,903	182	1,987
Ithaca town	334,398	263,095	71,303	9,367	202	2,030	4,684	400	2,051
Richland Center city	671,653	494,280	177,373	19,925	407	4,013	9,089	806	5,610
Richwood town	227,375	175,566	51,809	8,118	137	1,796	3,976	272	1,937
Rockbridge town	176,575	132,994	43,581	6,124	107	1,433	3,174	212	1,198
Sylvan town	154,394	105,640	48,754	6,567	93	1,374	2,947	184	1,969
Westford town	108,750	87,224	21,526	5,385	00	1,406	2,632	130	1,151
Willow town	105,839	75,230	30,609	5,426	64	1,202	2,380	127	1,653
Rock	19,964,562	15,172,156	4,792,406	264,301	11,285	34,960	115,399	22,394	80,263
Beloit city	2,040,544	1,548,357	492,187	43,355	1,152	3,453	24,251	2,289	12,210
Center town	671,957	548,449	123,508	9,683	379	1,249	4,830	754	2,471
Clinton town	729,255	590,425	138,830	6,281	411	1,339	1,694	818	2,019
Edgerton city	335,583	175,395	160,188	7,752	190	648	3,242	377	3,295
Evansville village	532,773	304,860	227,913	10,438	301	894	4,420	598	4,225
Fulton town	650,186	435,485	214,701	7,211	367	1,034	2,184	729	2,897
Harmony town	766,745	627,815	138,930	6,376	433	1,408	1,571	860	2,104
Janesville city	4,365,629	3,059,225	1,306,404	64,744	2,467	7,086	34,950	4,899	15,342
Johnstown town	793,617	594,806	198,811	6,015	448	1,371	1,226	891	2,079
Lima town	528,894	441,994	86,900	6,982	299	1,072	3,025	593	1,993
Magnolia town	454,874	359,932	94,942	5,440	257	861	2,102	510	1,710
Milton town	862,655	661,815	200,840	12,107	487	1,366	4,661	968	4,625
Newark town	386,710	298,076	88,634	5,414	218	783	2,122	434	1,857
Plymouth town	601,660	490,425	111,235	5,635	340	1,089	2,047	675	1,484
Porter town	574,510	477,680	96,830	4,957	325	1,123	600	645	2,264
Spring Valley town	495,671	371,015	124,656	6,805	280	911	2,401	556	2,657
St. Croix	6,026,000	4,893,221	1,132,779	140,565	3,179	26,704	55,673	6,309	48,700
Baldwin town	249,072	176,159	72,913	5,078	131	1,309	937	261	2,440
Eau Galle town	134,299	93,854	40,445	4,993	71	896	1,882	141	2,033
Glenwood town	187,620	129,854	57,766	6,830	99	1,147	2,749	196	2,639
Hammond town	291,605	250,085	41,520	6,420	154	1,364	2,346	306	2,250
Hudson city	995,523	732,602	262,921	27,504	525	4,073	14,794	1,044	7,068
New Richmond city	316,032	217,988	98,044	11,392	167	1,746	5,703	331	3,445
Somerset town	221,148	195,035	26,113	3,596	117	863	702	232	1,682
Springfield town	128,111	89,639	38,472	6,314	67	754	2,025	133	3,335
Sauk	8,398,469	6,416,297	1,982,172	176,751	4,494	44,054	68,326	8,919	50,958
Baraboo city	1,730,480	1,324,060	406,420	41,954	925	8,870	18,609	1,838	11,712
Baraboo town	432,362	333,445	98,917	7,687	231	2,216	2,182	459	2,599
Excelsior town	267,387	213,589	53,798	6,465	143	1,401	2,803	284	1,834
Franklin town	257,453	194,678	62,775	4,576	137	1,319	1,555	273	1,292
Freedom town	273,040	198,310	74,730	5,568	146	1,399	2,090	290	1,643
Honey Creek town	591,540	482,890	108,650	7,882	316	3,032	2,359	627	1,548
Ironton town	203,173	149,152	54,021	4,967	109	1,041	1,860	216	1,741
Lavalle town	118,494	89,899	28,595	5,921	63	587	3,903	125	1,243
Reedsburg city	443,999	314,515	129,484	6,703	237	2,276	1,519	471	2,200

a Estimated.
b No reports; estimated.
c Includes Burlington village.
d Road and bridge taxes aggregating $17,153 for the county were not reported by local officers, and that amount is apportioned to the towns and cities upon the basis of valuation.

ASSESSED VALUATION OF PROPERTY TAXED AND AD VALOREM TAXATION, IN DETAIL: 1890—Continued.

COUNTIES AND MUNICIPALITIES.	ASSESSED VALUATION.			AD VALOREM TAXATION.					
	Total.	Real estate.	Personal property.	Total.	Levy, except for schools.			Levy for schools.	
					State.	County.	Municipal.	State.	County and minor division.
Sauk—Continued.									
Reedsburg town	$273,999	$235,279	$38,720	$3,362	$146	$1,404	$524	$291	$997
Spring Green town	335,480	241,240	94,240	6,769	179	1,719	1,561	350	2,954
Washington town	289,152	212,966	76,186	6,393	155	1,482	3,029	309	1,418
Westfield town	306,383	233,994	72,389	7,686	164	1,570	4,379	325	1,248
Woodland town	218,288	167,325	50,963	5,378	117	1,118	2,367	232	1,544
Sawyer	1,432,027	1,290,792	141,235	58,946	971	30,814	14,716	1,928	10,517
Hayward town (a)	1,432,027	1,290,792	141,235	58,946	971	30,814	14,716	1,928	10,517
Shawano	2,990,371	2,383,380	606,991	85,244	1,694	20,165	b37,322	3,362	22,701
Belle Plaine town	181,652	152,715	28,937	5,145	103	1,222	2,275	205	1,340
Grant town	157,111	137,749	19,362	4,845	89	1,269	1,962	177	1,348
Hartland town	261,845	218,090	43,755	7,485	148	1,777	3,275	294	1,991
Maple Grove town	130,724	93,691	37,033	4,377	74	1,221	1,637	147	1,298
Richmond town	120,348	98,200	22,148	3,556	68	888	1,500	135	965
Shawano city	328,487	224,674	103,813	9,379	186	1,654	4,100	369	3,070
Washington town	184,311	158,088	26,223	5,391	104	1,195	2,300	207	1,585
Wittenberg town	114,343	89,526	24,817	3,473	65	863	1,425	129	991
Sheboygan	17,527,008	14,303,004	3,224,004	308,142	8,212	37,223	c183,106	16,297	63,304
Greenbush town	792,130	629,960	162,170	10,846	370	2,191	5,506	736	2,043
Herman town	928,855	728,275	200,580	12,443	435	2,524	6,224	863	2,397
Holland town	998,859	824,822	174,037	13,518	468	2,851	6,693	929	2,577
Lima town	1,756,269	1,425,160	331,109	21,011	822	2,261	11,765	1,633	4,530
Lyndon town	1,295,838	1,017,855	277,983	15,998	607	2,165	8,676	1,205	3,345
Mitchell town	408,965	337,565	71,400	5,491	191	1,125	2,740	380	1,055
Plymouth city	472,039	298,350	173,689	4,559	222	1,018	1,316	439	1,564
Plymouth town	749,034	629,275	119,759	10,355	352	2,351	5,018	695	1,939
Rhine town	593,942	516,150	77,792	7,992	278	1,651	3,979	552	1,532
Scott town	651,946	562,185	89,761	8,648	305	1,687	4,368	606	1,682
Sheboygan city	4,161,413	3,345,065	816,348	136,435	1,947	7,964	95,090	3,869	27,565
Sheboygan Falls town	1,133,835	942,940	190,895	14,170	531	2,062	7,597	1,055	2,925
Sheboygan Falls village	317,051	242,845	74,206	5,042	148	871	2,046	295	1,682
Sheboygan town	910,641	805,535	105,106	11,262	426	1,536	6,103	847	2,350
Sherman town	883,782	732,675	151,107	11,109	414	1,671	5,922	822	2,280
Wilson town	678,467	590,070	38,397	8,859	317	1,621	4,542	630	1,749
Taylor	887,820	747,863	139,957	80,214	990	25,394	29,819	1,965	22,046
Little Black town	95,357	60,199	35,158	5,545	104	3,097	844	206	1,294
Medford city	69,416	46,385	23,031	5,721	77	1,908	835	152	2,749
Medford town (d)	90,650	62,137	28,513	6,019	162	1,820	1,670	201	2,226
Trempealeau	3,431,101	2,599,283	831,818	105,290	2,203	19,213	e51,439	4,371	28,064
Arcadia town	554,235	451,154	103,081	21,626	356	3,157	12,390	706	5,017
Burnside town	173,440	114,422	59,018	6,128	111	1,197	2,481	220	2,119
Ettrick town	206,675	133,074	73,601	9,300	133	1,677	6,113	264	1,113
Gale town	439,262	315,113	124,149	14,726	282	1,939	8,351	561	3,593
Hale town	238,149	190,979	47,170	6,073	153	1,227	3,556	304	833
Pigeon town	208,007	161,275	46,732	3,997	134	622	1,846	266	1,129
Preston town	285,515	206,424	79,091	9,130	182	1,641	4,654	361	2,292
Trempealeau town	349,749	267,865	81,884	6,951	225	1,483	1,979	448	2,816
Vernon	3,662,161	2,592,947	1,069,214	118,753	2,593	28,899	43,955	5,146	38,160
Bergen town	98,216	67,385	30,831	3,794	70	775	1,526	139	1,284
Christiana town	208,272	141,570	66,702	5,599	147	1,643	2,254	292	1,263
Clinton town	158,420	108,811	49,609	5,024	112	1,250	1,762	223	1,677
Coon town	154,131	109,800	44,331	4,513	109	1,216	1,588	217	1,383
Forest town	94,964	71,282	23,682	4,882	67	749	2,381	133	1,552
Franklin town	303,006	230,340	72,666	7,976	215	2,391	2,340	425	2,605
Genoa town	90,895	64,646	26,249	3,083	64	717	681	127	1,494
Greenwood town	143,261	90,379	52,882	5,282	102	1,130	2,055	201	1,794
Hamburg town	114,930	75,187	39,743	3,671	81	907	1,169	161	1,353
Harmony town	115,800	81,199	34,601	7,553	82	914	4,937	163	1,457
Hillsboro town	190,173	135,028	55,145	4,740	135	1,500	691	267	2,147
Jefferson town	300,845	228,735	72,110	8,040	213	2,374	3,344	423	1,686
Kickapoo town	110,642	70,905	39,737	3,961	78	873	1,632	155	1,223
Stark town	111,434	77,843	33,591	3,862	79	879	1,778	157	969
Sterling town	239,372	193,033	46,339	4,964	169	1,889	1,257	336	1,313
Viroqua city	350,980	210,920	140,060	10,762	248	2,769	2,187	494	5,064
Viroqua town	353,277	272,825	80,452	8,686	250	2,787	2,825	497	2,327
Webster town	139,206	90,432	48,774	4,867	99	1,098	1,961	196	1,513
Walworth	16,260,564	11,932,409	4,328,155	201,720	8,460	40,552	68,425	16,788	67,495
Bloomfield town	729,293	562,175	167,118	8,956	379	1,813	2,889	753	3,122
Darien town	882,222	707,925	174,297	9,274	460	2,106	2,867	910	2,931
Delavan town (f)	1,423,365	936,015	487,350	22,437	744	3,582	8,976	1,469	7,666
East Troy town	755,795	536,029	219,766	8,142	394	1,885	2,474	780	2,609
Elkhorn village	747,957	436,100	311,857	11,325	390	1,655	1,712	772	6,796
Geneva town	527,645	417,620	110,025	7,840	274	1,404	3,749	545	1,868
Lake Geneva city	851,267	649,222	202,045	17,014	443	2,060	6,500	878	7,133
Lyons town	769,466	592,288	177,178	9,169	400	1,735	3,506	794	2,734
Sharon town	1,378,882	997,370	381,512	14,999	720	2,957	3,938	1,423	5,961

a Includes Hayward village; county consists of but one township.
b Taxation for municipalities apportioned upon basis of assessed valuation.
c With exception of Sheboygan and Plymouth cities and Sheboygan Falls village, the municipal tax is apportioned according to assessed valuation.
d Medford town estimated.
e Municipal tax apportioned according to assessed valuation.
f Includes Delavan village.

ASSESSED VALUATION OF PROPERTY TAXED AND AD VALOREM TAXATION, IN DETAIL: 1890—Continued.

COUNTIES AND MUNICIPALITIES.	ASSESSED VALUATION.			AD VALOREM TAXATION.					
					Levy, except for schools.			Levy for schools.	
	Total.	Real estate.	Personal property.	Total.	State.	County.	Municipal.	State.	County and minor division.
Walworth—Continued.									
Spring Prairie town	$944,450	$712,760	$231,690	$8,474	$491	$2,046	$2,627	$974	$2,336
Sugar Creek town	619,460	483,085	136,375	6,958	322	1,539	3,044	639	1,414
Walworth town	817,168	676,600	140,568	9,844	426	1,976	3,901	843	2,698
Whitewater city	1,968,815	1,162,240	806,575	25,052	1,028	4,497	8,866	2,032	8,629
Washburn	908,170	768,955	139,215	49,061	550	14,180	19,477	1,090	13,764
Shell Lake town	243,000	195,645	47,355	10,572	146	3,791	1,941	291	4,403
Washington	10,934,775	9,272,844	1,661,931	126,281	5,111	34,068	43,927	10,142	33,033
Addison town	824,624	696,020	128,604	6,590	385	3,124	290	765	2,026
Barton town	393,412	324,340	69,072	5,075	183	2,496	654	364	1,378
Erin town	446,817	383,691	63,126	7,926	208	1,902	4,208	414	1,194
Farmington town	810,513	705,540	104,973	11,372	379	2,621	3,551	752	4,069
Germantown town	1,101,360	950,659	150,701	11,559	514	2,813	4,247	1,020	2,965
Hartford city	433,981	334,030	99,951	4,665	203	1,156	853	402	2,051
Hartford town	841,318	755,496	85,822	9,109	393	2,914	3,136	780	1,886
Jackson town	957,079	860,528	96,551	12,618	447	3,081	5,925	887	2,278
Kekaskum town	519,602	425,710	93,892	6,366	243	1,854	2,380	482	1,407
Polk town (*a*)	1,206,034	990,415	215,619	11,062	563	2,561	3,388	1,117	3,433
Richfield town	864,216	761,310	102,906	8,804	403	2,337	3,462	801	1,801
Trenton town	720,555	623,930	96,625	8,821	336	2,483	3,415	668	1,919
Wayne town	908,164	753,800	154,364	7,701	424	2,452	2,730	842	1,253
West Bend city	426,668	295,420	131,248	8,863	199	1,368	2,575	396	4,325
Waukesha	17,932,136	14,345,366	3,586,770	223,801	9,008	46,353	b88,280	17,876	62,284
Brookfield town	1,069,130	904,600	164,530	9,837	537	2,978	3,100	1,066	2,156
Delafield town	781,628	618,765	162,863	9,017	394	2,060	2,817	779	2,967
Eagle town	428,864	335,369	93,495	5,755	215	1,709	1,694	427	1,710
Genesee town	620,150	529,991	90,159	7,144	312	2,137	2,202	619	1,874
Lisbon town	828,619	674,828	153,791	10,095	416	2,373	3,284	826	3,196
Menomonee town	1,084,719	946,160	138,559	11,411	544	2,709	4,221	1,080	2,857
Merton town	852,711	679,995	172,716	9,376	429	2,397	2,611	850	3,089
Mukwonago town	726,161	592,570	133,591	8,468	364	2,292	2,755	724	2,333
Muskego town	573,122	502,290	70,832	6,714	288	1,802	2,219	572	1,833
New Berlin town	1,078,647	937,675	140,972	10,674	542	2,782	4,002	1,076	2,272
Oconomowoc city	1,600,757	1,070,485	530,272	23,343	803	2,835	13,129	1,596	4,980
Oconomowoc town	800,851	683,440	117,411	9,993	403	2,361	3,523	798	2,908
Pewaukee town	1,255,138	1,058,373	196,765	13,558	630	2,849	3,839	1,251	4,989
Summit town	921,734	749,855	171,879	8,812	464	2,208	3,473	921	1,746
Vernon town	747,785	626,664	121,121	8,724	376	2,332	3,816	746	1,454
Waukesha town	1,279,951	837,270	442,681	13,437	642	3,023	6,943	1,272	1,557
Waukesha village	2,801,508	2,218,238	583,270	50,880	1,407	6,621	22,399	2,797	17,656
Waupaca	3,855,603	3,017,839	837,764	127,330	2,556	24,341	c55,903	5,073	39,457
Bear Creek town	152,705	125,122	27,583	3,008	101	965	500	201	1,241
Clintonville city	220,710	160,137	60,573	6,066	146	1,394	2,700	290	1,536
Dupont town	90,893	74,225	16,668	3,301	60	574	1,456	119	1,092
Farmington town	233,231	196,563	36,668	8,452	154	1,468	3,728	306	2,796
Iola town	147,947	113,028	34,919	5,371	98	934	2,368	195	1,776
Larrabee town	192,474	165,505	26,969	6,966	127	1,211	3,072	252	2,304
Lind town	178,754	128,802	49,952	6,493	118	1,129	2,864	234	2,148
Little Wolf town	125,699	106,146	19,553	4,571	83	795	2,016	165	1,512
Mukwa town	70,849	57,079	13,770	2,576	47	448	1,136	93	852
New London city (part of)	415,207	294,425	120,782	10,537	275	2,618	4,239	547	2,858
New London city in Outagamie and Waupaca counties (total for)	503,052	362,625	140,427	12,775	333	3,174	5,137	664	3,467
Royalton town	116,197	91,444	24,753	4,209	77	731	1,856	153	1,392
St. Lawrence town	107,385	84,234	23,151	3,983	71	675	1,812	141	1,284
Scandinavia town	196,272	141,985	54,287	7,113	130	1,236	3,136	259	2,352
Union town	102,267	84,967	17,300	3,700	67	644	1,632	133	1,224
Waupaca city	536,603	417,900	118,703	18,222	356	3,388	10,000	708	3,770
Weyauwega town (*d*)	199,937	154,904	45,033	5,194	133	1,262	1,449	265	2,085
Waushara	2,428,326	1,910,720	517,606	68,157	1,519	17,643	27,151	3,076	18,828
Bloomfield town	175,716	134,875	40,841	6,468	109	1,283	2,850	216	2,010
Winnebago	17,205,277	12,758,905	4,446,372	465,219	8,805	65,671	289,349	17,473	83,921
Clayton town	536,188	462,416	73,772	7,107	274	2,365	2,489	544	1,435
Menasha city	986,650	752,869	233,781	28,735	505	4,552	15,322	1,001	7,355
Neenah city	1,550,080	1,157,233	392,847	41,871	794	7,722	25,988	1,573	5,794
Nekimi town	494,111	438,125	55,986	5,963	253	1,989	2,089	502	1,130
Omro town (*e*)	839,520	694,175	145,345	26,218	430	3,460	17,787	852	3,689
Oshkosh city	7,772,245	5,025,727	2,746,518	271,511	3,979	26,172	186,465	7,895	47,000
Oshkosh town	469,567	399,409	70,158	7,828	240	1,638	4,853	476	621
Rushford town	536,280	445,589	90,691	7,306	274	2,208	1,875	544	2,405
Winchester town	304,814	249,627	55,187	7,200	156	1,114	4,599	309	1,022
Winneconne village	109,758	78,864	30,894	5,433	56	1,345	2,004	110	1,918
Wood	2,050,074	1,582,637	467,437	115,089	1,227	24,103	51,806	2,435	35,518
Centralia city	162,506	130,681	31,825	7,559	97	1,668	2,495	192	3,107
Grand Rapids city	252,407	169,394	83,013	14,743	151	1,906	8,413	299	3,974
Marshfield city	380,599	318,404	62,195	23,871	228	2,840	10,519	452	9,832
Rudolph town	64,679	43,195	21,484	2,988	39	708	1,601	77	563
Sigel town	52,367	40,262	12,105	2,830	31	566	1,770	61	402

a Includes Schleisingerville village.

b Road and bridge and other local taxes to the amount of $51,962, reported by the secretary of state as having been levied by the several places in 1890, but which were not reported to this office by the local officers, are herein apportioned to the towns, cities, and villages upon the basis of their respective valuations.

c Taxes approximated according to valuation for all municipalities except Bear Creek, Clintonville, Waupaca, and Weyauwega.

d Includes Weyauwega village.

e Includes Omro village, which is not separately reported.

WYOMING.

ASSESSED VALUATION.

The assessment of all taxable property, except the franchises, roadway, roadbed, rails, and rolling stock of railroads, and the franchises and other property of telegraph companies, is made annually as of the first day of April by the county assessors. Telegraph property and all railroad property, excepting machine shops, rolling mills and hotels, are annually assessed by the state board of equalization, consisting of the secretary of state, state treasurer, and state auditor, and the valuation by counties is thereupon certified to the clerks of the several counties for distribution by the county commissioners among the several school districts.

The assessments include all real estate, personal property, moneys, credits, and investments, subject to the following express exemptions: the property of the United States and the state; the property of each county, township, city, town, and school district when devoted entirely to public use; public grounds, by whomsoever donated to the public, including all places for the burial of the dead; fire engines and all implements used for extinguishing fires, with the grounds used exclusively for the buildings of any fire company; all grounds and buildings of literary and scientific institutions incorporated under the laws of the state, also the grounds not exceeding 3 acres, and buildings of benevolent, agricultural, and religious societies or institutions devoted solely to the appropriate objects of such institutions or the revenue therefrom which is thus devoted and used; the books, papers, furniture, and apparatus, and also money and credits belonging to the above named institutions and used solely for the purposes above contemplated, and the like property of students in any such institutions used for their education; household and kitchen furniture, beds and bedding, wearing apparel of every person, wool, flax, and tow intended to be manufactured, and the food provided for each family not to exceed in all the value of $100, and conditionally for every acre of forest or fruit trees planted and suitably cultivated, $200 for the former and $100 for the latter, upon the owner's assessment, for and during the term of 10 years after each acre is so planted. This exemption also applies to persons owning no such real estate, but living on homesteads under acts of Congress.

Every property owner is required annually to list under oath all classes of his property, fully describing each parcel and lot of land, and naming the several classes of his personal property and the cash value thereof. It appears that such action on the part of the property owner is simply to assist the assessor in listing all taxable property upon the assessment books, and determining the value for assessment.

The lists of railroad and telegraph companies are filed with the auditor of state, and, together with such other information as may be furnished to the auditor, are considered by the state board of equalization in determining values.

The board of county commissioners of each county is a board of equalization, which is required to annually examine the assessment books and make such corrections as may be necessary to secure a just equalization of valuations as between the several towns and districts and as between individuals. The action of this board is certified by the county clerk to the auditor of state, and by the latter officer laid before the state board of equalization for its guidance and assistance. The latter board in addition to its duty as to the assessment of railroad and telegraph property, annually equalizes the valuations of real estate as assessed and equalized by the county boards. Another board of equalization, composed of the chairmen of the several boards of county commissioners, or a majority of them, is required to annually fix a uniform valuation upon all neat cattle, horses, mules, sheep, and other live stock in the several counties, and upon the completion of such valuation the auditor of state is charged with the duty of certifying the same to the several county clerks. As to the valuation of live stock, the assessor in appraising and the county commissioners in equalizing the assessment are governed by the valuation fixed by said board.

Upon the assessments thus made all state, county, and school ad valorem taxation is levied.

The valuation herein reported is that assessed as of the first day of April, 1891, and subsequently equalized by the county and state boards of equalization. The valuation of 1891 is used because of considerable difficulty experienced by this office in securing correct returns from the several counties for 1890. The aggregate valuations for each of the 3 years, 1889–1891, are as follows: 1889, $31,431,495; 1890, $30,665,499; 1891, $32,536,401.

The valuation of the state and county is as reported by the state auditor, that of cities and towns as reported to this office by local officers.

The value of railroad and telegraph property for 1891, included with personal property, amounts to $7,434,955.

AD VALOREM TAXATION.

The taxation herein reported for 1890 is that actually levied in 1891 upon the valuation of the latter year.

The rate of state taxation is 5 mills on each $1 of valuation, and is applicable to the following specific purposes: general fund, 3.875 mills; university, 0.125 mill; insane asylum, 0.375 mill; payment of bonds, 0.5 mill, and capitol building, 0.125 mill. There is no state school tax.

All county taxes are levied by the board of county commissioners. The county school tax is levied at a uniform rate of 2 mills.

The board of county commissioners also annually levies poll taxes at $2 each, the proceeds of which are wholly applied to school purposes. The amount thereof has not been reported to the Census Office.

The taxation for state purposes is as reported by the state auditor, that of cities and towns as specially reported to this office by local officers.

ASSESSED VALUATION OF PROPERTY TAXED AND AD VALOREM TAXATION, IN DETAIL: 1890.

COUNTIES AND MUNICIPALITIES.	ASSESSED VALUATION.			AD VALOREM TAXATION.					
					Levy, except for schools.			Levy for schools.	
	Total.	Real estate.	Personal property.	Total.	State.	County.	Municipal.	State.	County and minor division.
The State	$32,536,401	$12,719,221	$19,817,180	$784,333	$162,682	$348,659	$74,761	.....	$198,231
Albany	4,262,351	2,067,858	2,194,493	117,158	21,312	51,148	9,000	.....	35,698
Laramie city	1,986,784	1,004,255	982,529	60,280	9,934	23,841	9,000	.....	17,505
Carbon	3,563,500	1,317,632	2,245,868	82,524	17,817	42,762	.....	.....	21,945
Rawlins city	523,096	a300,000	a223,096	16,348	2,615	6,277	.....	.....	7,456
Converse	2,125,348	424,163	1,701,185	66,315	10,627	41,232	.....	.....	14,456
Crook	1,472,200	507,232	964,968	39,982	7,361	21,354	.....	.....	11,267
Fremont	1,832,544	559,982	1,272,562	41,192	9,163	24,644	.....	.....	7,385
Johnson	1,789,076	658,348	1,130,728	38,069	8,945	17,890	1,755	.....	9,479
Buffalo town	351,036	172,709	178,327	7,722	1,755	3,510	1,755	.....	702
Laramie	7,756,841	3,974,023	3,782,818	189,994	38,784	45,661	57,000	.....	48,549
Cheyenne city	4,000,000	3,000,000	1,000,000	131,200	20,000	18,000	57,000	.....	36,200
Natrona	608,911	250,096	358,815	16,182	3,044	9,478	.....	.....	3,660
Sheridan	1,221,799	448,417	773,382	30,133	6,109	17,430	.....	.....	6,594
Sweetwater	3,117,584	1,018,083	2,099,501	52,369	15,588	27,052	.....	.....	9,729
Rock Springs town	1,500,000	a800,000	a700,000	25,650	7,500	13,500	.....	.....	4,650
Uinta	3,422,932	1,174,257	2,248,675	80,353	17,115	33,712	5,203	.....	24,323
Evanston town	520,290	330,241	190,049	16,623	2,601	5,125	5,203	.....	3,694
Weston	1,363,315	319,130	1,044,185	30,062	6,817	16,296	1,803	.....	5,146
Newcastle town	300,554	158,837	141,717	8,046	1,503	3,606	1,803	.....	1,134

a Estimated by this office.

FINANCES OF MUNICIPALITIES.

FINANCES OF MUNICIPALITIES HAVING A

[The statistics for 1880 are shown

	MUNICIPALITIES.	Population 1890.	ASSESSED VALUATION OF PROPERTY TAXED. Total. 1890	Total. 1880	Per capita. 1890	Per capita. 1880	AD VALOREM TAXATION. Total. 1890	Total. 1880
	Alabama:							
1	Anniston city	9,998	$5,383,462	.....	$538.45	.....	$77,715	.....
2	Bessemer town	4,544	2,349,334	.....	517.02	.....	29,367	.....
3	Birmingham city	26,178	17,000,000	$698,160	649.40	$226.23	212,500	.....
4	Eufaula city	4,394	2,100,000	1,063,450	477.92	277.23	36,750	.....
5	Florence city	6,012	2,836,600	346,707	471.82	255.12	39,712	.....
6	Huntsville town	7,995	2,343,973	1,837,000	293.18	369.10	44,536	.....
7	Mobile city	31,076	14,447,127	12,991,795	464.90	445.96	336,383	$337,787
8	Montgomery city	21,883	10,182,550	5,506,994	465.32	329.50	196,013	132,817
9	Selma city	7,622	4,955,592	2,500,000	650.17	332.05	97,287	66,250
10	Tuscaloosa city	4,215	1,425,978	555,115	338.31	229.58	22,816	.....
	Arizona:							
11	Tucson city	5,150	1,195,418	1,205,800	232.12	172.09	46,249	.....
	Arkansas:							
12	Fort Smith city	11,311	3,623,592	823,886	320.36	265.86	65,316	.....
13	Helena city	5,189	1,360,542	964,578	262.20	264.12	50,341	.....
14	Hot Springs city	8,086	2,559,827	.....	316.58	.....	50,800	.....
15	Little Rock city	25,874	11,000,000	4,465,205	425.14	339.87	250,413	171,910
16	Pine Bluff city	9,952	3,105,330	1,250,000	312.03	390.26	65,213	.....
	California:							
17	Alameda city	11,165	8,101,068	2,795,075	725.58	489.68	153,920	.....
18	Berkeley town	5,101	3,831,272	2,532,075	751.08	(c)	57,468	.....
19	Eureka city	4,858	2,920,133	1,262,360	601.10	478.35	58,029	.....
20	Fresno city	10,818	7,242,676	.....	669.50	.....	154,269	.....
21	Los Angeles city	50,395	49,320,670	5,814,141	978.68	519.91	1,183,689	168,610
22	Napa city	4,395	2,926,110	1,975,278	665.78	529.42	51,560	.....
23	Oakland city	48,682	39,543,579	28,348,778	812.28	820.40	846,332	604,361
24	Pasadena city	4,882	4,709,164	.....	964.60	.....	98,987	.....
25	Riverside city	4,683	4,588,890	.....	979.90	.....	82,601	.....
26	Sacramento city	26,386	15,972,174	10,504,225	605.33	490.39	491,823	420,189
27	San Bernardino city	4,012	3,982,295	515,000	992.60	307.83	70,638	.....
28	San Diego city	16,159	16,472,036	828,472	1,019.37	314.17	422,349	.....
29	San Francisco city	298,997	301,553,410	244,477,360	1,008.55	1,044.96	4,855,010	5,476,292
30	San Jose city	18,060	16,874,949	9,005,658	934.38	716.61	380,014	196,389
31	Santa Barbara city	5,864	3,372,255	985,707	575.08	284.89	73,364	.....
32	Santa Cruz city	5,596	3,379,260	1,759,766	603.87	451.45	106,446	.....
33	Santa Rosa city	5,220	3,717,488	1,437,822	712.16	397.63	69,001	.....
34	Stockton city	14,424	9,745,304	6,011,098	675.63	584.62	253,141	162,299
35	Vallejo city	6,343	1,318,000	1,177,862	207.79	196.74	30,761	.....
	Colorado:							
36	Aspen city	5,108	2,730,025	.....	534.46	.....	127,199	.....
37	Colorado Springs city	11,140	5,100,000	1,560,000	457.81	369.14	180,030	.....
38	Denver city	106,713	66,624,750	16,194,091	624.34	454.52	1,798,624	607,278
39	Highlands city	5,161	2,460,760	.....	476.80	.....	86,126	.....
40	Leadville city	10,384	1,801,270	2,433,327	173.47	164.19	116,322	145,302
41	Pueblo city	24,558	9,602,022	d1,526,737	390.99	474.58	326,468	.....
42	Trinidad city	5,523	3,020,000	600,000	546.80	269.54	111,740	.....
	Connecticut:							
43	Ansonia town, including Ansonia borough (f)	10,342	2,879,478	.....	278.43	.....	59,312	.....
44	Branford town	4,460	1,667,213	1,311,660	376.06	430.48	20,127	19,675
45	Bridgeport town, coextensive with Bridgeport city	48,866	21,942,282	11,720,503	449.03	402.10	526,656	248,469
46	Bristol town	7,382	3,054,037	2,151,708	413.71	402.41	50,893	34,854
47	Danbury town, including Danbury city	19,473	7,096,173	5,136,520	364.41	440.30	117,855	63,495
48	Derby town, including Birmingham borough	5,969	1,798,727	h3,710,870	301.34	h318.53	35,758	h68,038
49	East Hartford town	4,455	1,756,737	1,778,193	394.33	508.06	22,022	18,732
50	Enfield town, including Thompsonville village	7,199	2,645,151	2,573,286	367.43	380.95	35,312	32,570
51	Greenwich town, including Greenwich borough	10,131	4,767,707	3,636,259	470.61	460.75	69,951	49,153
52	Groton town, including Noank village	5,539	1,787,115	2,095,761	322.64	408.69	22,404	28,609
53	Hartford town, coextensive with Hartford city	53,230	47,355,939	46,255,340	889.65	1,087.06	928,352	i1,288,661
54	Huntington town, including Shelton borough	4,006	1,447,877	931,387	361.43	372.70	27,525	11,415
55	Killingly town, including Attawaugan, Ballouville, Dayville, and Williamsville villages and part of Danielsonville borough.	7,027	2,248,878	2,172,767	320.03	313.94	34,425	28,366
56	Manchester town	8,222	3,218,248	2,438,304	391.42	377.33	33,825	24,383
57	Meriden town, including Meriden city	25,423	10,940,919	8,875,819	430.36	483.96	215,558	171,257
58	Middletown town, including Middletown city	15,205	8,389,308	6,033,687	551.75	514.29	181,906	161,978
59	Naugatuck town, including Union village	6,218	2,004,578	1,583,852	322.38	370.58	46,806	25,652
60	New Britain town, including New Britain city	19,007	7,331,719	4,669,355	385.74	334.03	162,455	88,727
61	New Haven town, including Fair Haven, East borough, and New Haven city.	86,045	50,739,536	46,968,387	589.69	746.93	987,996	775,988
62	New London town, coextensive with New London city.	13,757	7,831,244	6,450,028	569.26	612.13	125,300	103,200
63	Norwalk town, including Norwalk borough and South Norwalk city.	17,747	6,168,673	5,306,506	347.59	380.23	126,415	88,894
64	Norwich town, including Norwich city and Taftville village.	23,048	13,190,515	13,349,295	572.31	631.38	222,476	223,299
65	Orange town, including West Haven borough	4,537	2,593,108	2,079,797	571.55	622.51	26,092	20,798
66	Plainfield town	4,582	1,692,413	1,880,002	369.36	467.55	13,539	13,429
67	Portland town	4,687	1,860,464	1,914,715	396.94	460.60	38,774	38,937
68	Putnam town	6,512	3,294,793	1,800,986	505.96	309.08	19,874	19,829
69	Southington town, including Southington borough	5,501	2,173,015	2,050,243	395.02	378.90	25,602	35,136
70	Stafford town, including Stafford Springs borough	4,535	1,158,728	1,094,153	255.51	245.60	23,837	24,383
71	Stamford town, including Stamford borough	15,700	8,846,154	6,682,906	563.45	591.56	134,011	90,219

a Not separately shown at Tenth Census, but as reported to Eleventh Census by municipal authorities.
b Partly estimated by this office.
c Population not separately shown.
d $443,255 of this amount was returned as South Pueblo in 1880.
e Not separately shown at Tenth Census reports, but charged to "City and town debt" therein, and presumed to be the debt of Pueblo city.

POPULATION IN 1890 OF 4,000 OR MORE : 1880 AND 1890.

as far as reported by the Tenth Census.]

AD VALOREM TAXATION—continued.				DEBT, LESS SINKING FUND.				TRUE VALUATION OF REAL ESTATE, 1890.				
Rate per $100.		Per capita.		Total.		Per capita.		Total.	Exempt from taxation.	Taxed.	Assessed valuation of real estate taxed, 1890.	
1890	1880	1890	1880	1890	1880	1890	1880					
$1.44	.....	$7.77	.....	$250,000	.....	$25.01	.....	$6,397,500	$397,500	$6,000,000	$3,503,424	1
1.25	.....	6.46	.....	30,000	.....	6.60	.....	7,377,000	377,000	7,000,000	2,071,820	2
1.25	.....	8.12	.....	630,000	.....	24.07	.....	41,819,000	1,819,000	40,000,000	14,000,000	3
1.75	.....	8.36	.....	70,000	a$70,000	15.93	$18.25	1,211,500	361,500	850,000	850,000	4
1.40	.....	6.61	.....	50,000	.....	8.32	.....	5,230,000	230,000	5,000,000	1,956,600	5
1.90	.....	5.57	.....	38,462	a38,895	4.81	7.82	b2,175,000	b564,870	1,610,130	1,610,130	6
2.33	$2.60	10.82	$11.60	2,289,691	2,609,250	73.68	89.57	b12,500,000	b500,000	12,000,000	9,337,755	7
1.92	2.41	8.96	7.95	722,050	567,900	33.00	33.98	11,855,000	1,855,000	10,000,000	6,674,811	8
1.96	2.65	12.76	8.80	542,000	323,600	71.11	42.98	4,595,000	495,000	4,100,000	2,655,405	9
1.60	.....	5.41	.....	95,000	.....	22.54	.....	2,577,000	327,000	2,250,000	1,036,801	10
3.87	.....	8.98	.....	30,490	a10,000	5.92	1.43	1,692,000	192,000	1,500,000	781,160	11
1.80	.....	5.77	.....	2,290	16,273	0.20	5.25	10,555,480	1,496,500	9,058,980	2,669,763	12
3.70	.....	9.70	.....	135.000	219,166	26.02	60.01	2,059,130	276,000	1,783,130	891,565	13
1.98	.....	6.28	.....	37,000	3,258	4.58	0.92	b3,544,170	b1,772,085	1,772,085	1,772,085	14
2.28	3.85	9.68	13.08	240.362	335,243	9.29	25.52	28,125,000	4,125,000	24,000,000	8,000,000	15
2.10	.....	6.55	.....	31,000	100,000	3.11	31.22	10,224,000	224,000	10,000,000	2,073,800	16
1.90	.....	13.79	.....	224,000	a40,000	20.06	7.01	10,757,388	226,000	10,531,388	7,471,854	17
1.50	.....	11.27	.....	61,900	.....	12.13	.....	7,889,348	2,475,688	5,413,660	3,608,840	18
1.99	.....	11.95	.....	.....	.....	.....	.....	2,571,700	71,700	2,500,000	2,393,103	19
2.13	.....	14.26	.....	166,311	.....	15.37	.....	10,779,934	779,934	10,000,000	6,436,194	20
2.40	2.90	23.49	15.08	514,633	310,177	10.21	27.74	68,746,670	1,156,800	67,589,870	45,066,436	21
1.76	.....	11.73	.....	.....	.....	.....	.....	3,163,430	215,500	2,947,930	1,787,650	22
2.14	2.13	17.38	17.49	370,316	669,126	7.61	19.36	72,250,000	2,250,000	70,000,000	35,327,273	23
2.10	.....	20.28	.....	109,300	.....	22.39	.....	9,122,750	122,750	9,000,000	4,294,167	24
1.80	.....	17.64	.....	.....	.....	.....	.....	15,000,000	.....	15,000,000	3,987,685	25
3.08	4.00	18.64	19.62	895,900	861,000	33.95	40.20	31,000,000	3,000,000	28,000,000	13,064,574	26
1.77	.....	17.61	.....	.....	.....	.....	.....	7,720,904	279,500	7,441,404	3,720,702	27
2.56	.....	26.14	.....	395,600	a110,130	24.48	41.76	45,128,000	628,000	44,500,000	14,678,101	28
1.61	2.24	16.24	23.41	747,627	3,059,285	2.50	13.08	341,578,856	24,748,427	316,830,429	235,355,668	29
2.25	2.18	21.04	15.63	425,000	.....	23.53	.....	31,945,750	1,945,750	30,000,000	14,826,447	30
2.18	.....	12.51	.....	1,872	.....	0.32	.....	4,988,833	94,000	4,894,833	2,894,833	31
3.15	.....	19.02	.....	338,060	.....	60.41	.....	10,632,700	332,700	10,300,000	3,003,285	32
1.86	.....	13.22	.....	.....	.....	.....	.....	4,871,835	226,000	4,645,835	3,071,173	33
2.60	2.70	17.55	15.78	408,000	385,615	28.29	37.50	14,592,634	2,309,472	12,283,162	8,122,108	34
2.33	.....	4.85	.....	31,455	a39,850	4.96	6.66	3,216,000	1,516,000	1,700,000	1,250,000	35
4.66	.....	24.90	.....	5,500	.....	1.08	.....	6,670,000	170,000	6,500,000	2,199,315	36
3.53	.....	16.16	.....	336,000	a87,300	30.16	20.66	12,897,000	897,000	12,000,000	3,060,000	37
2.70	3.75	16.85	17.04	650,000	20,000	6.09	0.56	212,483,780	12,483,780	200,000,000	59,369,750	38
3.50	.....	16.69	.....	37,000	.....	7.17	.....	12,211,165	25,000	12,186,165	2,123,882	39
6.46	5.97	11.20	9.80	221,607	112,000	21.34	7.56	b7,705,080	b500,000	7,205,080	1,199,101	40
3.40	.....	13.29	.....	292,000	e143,000	11.89	44.45	b29,306,066	b500,000	28,806,066	7,588,053	41
3.70	.....	20.23	.....	110,000	.....	19.92	.....	4,200,000	.....	4,200,000	2,100,000	42
2.06	.....	5.74	.....	150,219	g6,088	14.53	1.58	5,243,000	243,000	5,000,000	2,063,454	43
1.20	1.50	4.51	6.46	28,000	13,030	6.28	4.28	2,111,129	61,307	2,049,822	1,465,886	44
2.40	2.12	10.78	8.52	1,496,113	740,268	30.62	25.40	45,355,512	355,512	45,000,000	18,731,363	45
1.67	1.62	6.89	6.52	71,201	22,243	9.65	4.16	3,151,324	458,003	2,693,321	1,996,368	46
1.66	1.24	6.05	5.44	483,000	255,415	24.80	21.89	12,071,876	718,000	11,353,876	5,676,938	47
1.99	h1.83	5.99	h5.84	113,114	80,243	18.95	6.89	2,961,223	394,861	2,566,362	1,283,081	48
1.25	1.05	4.94	5.35	73,123	23,364	16.41	6.68	3,280,470	132,770	3,147,700	1,288,620	49
1.33	1.27	4.91	4.82	71,433	42,800	9.92	6.34	4,798,228	394,300	4,403,928	1,761,571	50
1.47	1.35	6.90	6.23	203,943	183,307	20.13	23.23	9,030,616	.....	9,030,616	4,265,308	51
1.25	1.37	4.04	5.58	78,635	71,262	14.20	13.90	2,271,303	165,000	2,106,303	1,404,202	52
1.96	i2.79	17.44	i30.29	3,273,020	3,689,855	61.49	86.72	55,761,753	15,434,760	40,326,993	30,571,315	53
1.90	1.23	6.87	4.57	62,783	25,023	15.67	10.01	3,760,000	10,000	3,750,000	1,306,351	54
1.53	1.31	4.90	4.10	50,206	24,747	7.14	3.58	2,441,290	192,412	2,248,878	1,686,659	55
1.05	1.00	4.11	3.77	31,025	3,394	3.77	0.53	5,346,423	46,098	5,300,325	2,120,530	56
1.97	1.93	8.48	9.34	620,000	798,317	24.39	43.53	14,594,222	2,000,000	12,594,222	6,297,111	57
2.17	2.68	11.96	13.81	1,253,670	1,407,500	82.45	119.97	13,610,071	4,841,500	8,768,571	6,576,428	58
2.33	1.62	7.53	6.00	101,376	31,040	16.30	7.26	3,110,204	515,000	2,595,204	1,297,602	59
2.22	1.90	8.55	6.35	514,674	494,843	27.08	35.40	13,859,180	2,937,000	10,922,180	5,416,090	60
1.95	1.65	11.48	12.34	1,908,692	1,584,619	22.18	25.20	85,800,000	10,800,000	75,000,000	39,238,056	61
1.60	1.60	9.11	9.79	624,108	496,611	45.37	47.13	11,245,000	1,245,000	10,000,000	6,398,593	62
2.05	1.68	7.12	6.37	817,396	522,495	46.06	37.44	13,125,867	690,750	12,435,117	4,974,047	63
1.69	1.67	9.65	10.56	1,220,557	1,191,257	52.96	56.34	16,568,479	2,782,250	13,786,229	10,347,172	64
1.01	1.00	5.75	6.23	56,743	51,155	12.51	15.31	4,273,972	323,809	3,950,163	2,074,486	65
0.80	0.71	2.95	3.34	11,477	9,271	2.50	2.31	2,255,976	61,400	2,194,576	1,097,288	66
2.08	2.03	8.27	9.37	288,137	324,450	61.48	78.05	3,140,000	140,000	3,000,000	1,593,029	67
0.60	1.10	3.05	3.40	79,451	52,935	12.20	9.08	1,986,600	186,600	1,800,000	1,407,612	68
1.18	1.71	4.65	6.49	33,237	33,864	6.04	6.26	2,908,810	193,000	2,715,810	1,357,905	69
2.06	2.23	5.26	5.47	64,256	77,061	14.17	17.30	1,785,844	137,501	1,648,343	1,098,897	70
1.51	1.35	8.54	7.99	232,064	165,000	14.78	14.61	11,876,491	961,200	10,915,291	6,533,075	71

f Part of Derby town in 1880.
g Debt of Ansonia borough.
h Included Ansonia town.
i As reported by the Tenth Census; the actual levy was $857,360, at the rate of about $1.85 on each $100 of valuation, and a per capitation of $20.15.

FINANCES OF MUNICIPALITIES HAVING A POPULATION

	MUNICIPALITIES.	Population 1890.	ASSESSED VALUATION OF PROPERTY TAXED. Total. 1890	Total. 1880	Per capita. 1890	Per capita. 1880	AD VALOREM TAXATION. Total. 1890	Total. 1880
	Connecticut—Continued.							
1	Stonington town, including Mystic Bridge village and Stonington borough.	7,184	$2,976,858	$5,175,279	$414.37	$703.64	$20,838	$47,564
2	Thompson town, including Grosvenordale and North Grosvenordale villages.	5,580	1,616,123	1,821,915	289.63	360.70	11,055	15,135
3	Torrington town, including Torrington borough	6,048	1,754,069	1,406,156	290.02	422.65	26,311	14,062
4	Vernon town, including Rockville city	8,808	2,980,276	2,604,709	338.36	376.68	46,712	44,869
5	Wallingford town, including Wallingford borough	6,584	2,514,129	2,355,118	381.85	502.59	42,261	31,920
6	Waterbury town, including Waterbury city	33,202	10,368,393	8,054,208	312.28	397.35	305,245	168,009
7	Winchester town, including Winsted borough	6,183	2,742,264	2,713,256	443.52	527.67	41,514	56,918
8	Windham town, including Willimantic borough	10,032	4,368,446	3,537,247	435.45	428.03	73,369	45,537
	Delaware:							
9	Newcastle city	4,010	1,431,062	200,000	356.87	54.05	15,742	.....
10	Wilmington city	61,431	24,769,713	23,200,000	403.21	546.17	568,079	346,216
	District of Columbia:							
11	Georgetown city	14,046	6,119,834	.....	435.70	.....	91,797	.....
12	Washington city	188,932	134,115,621	.....	709.86	.....	2,011,734	.....
	Florida:							
13	Jacksonville city	17,201	b5,345,346	2,676,990	310.76	349.93	230,693	83,000
14	Key West city	18,080	2,793,675	973,300	154.52	98.41	80,731	20,926
15	Pensacola city	11,750	2,948,445	1,366,781	250.93	199.68	85,338	.....
16	St. Augustine city	4,742	1,558,477	647,232	328.65	282.26	51,625	.....
17	Tampa city	5,532	2,450,000	.....	442.88	.....	60,616	.....
	Georgia:							
18	Albany town	4,008	1,854,701	1,080,308	462.75	335.92	37,337	.....
19	Americus city	6,398	4,055,891	1,246,020	633.93	342.78	90,932	.....
20	Athens city	8,639	5,477,236	3,102,009	634.01	508.61	104,615	.....
21	Atlanta city	65,533	d41,405,150	18,000,000	631.82	481.17	934,667	396,000
22	Augusta city	33,300	18,892,230	13,730,681	567.33	627.23	416,762	264,670
23	Brunswick city	8,459	e5,778,723	1,226,000	683.14	424.07	120,331	.....
24	Columbus city	17,303	13,410,460	3,457,835	775.04	341.58	232,749	80,629
25	Griffin city	4,503	1,840,850	1,005,300	408.81	277.71	40,050	.....
26	Macon city	22,746	f12,304,350	6,222,000	540.95	488.04	322,086	127,551
27	Rome city	6,957	4,600,000	2,204,770	661.20	568.68	89,516	.....
28	Savannah city	43,189	g26,484,970	15,060,445	613.23	490.42	744,704	441,543
29	Thomasville town	5,514	2,833,446	933,158	513.86	365.23	34,001	.....
	Illinois:							
30	Alton city	10,294	1,690,430	1,804,700	164.22	201.08	71,507	73,632
31	Aurora city	19,688	3,150,136	2,882,900	160.00	242.81	180,294	93,436
32	Beardstown city	4,226	371,121	241,895	87.82	77.16	29,703	.....
33	Belleville city	15,361	2,275,391	1,592,557	148.13	149.07	92,144	75,028
34	Bloomington city	20,484	3,941,532	3,431,134	192.42	199.72	201,931	133,469
35	Braidwood city	4,641	237,083	.....	51.08	.....	16,832	.....
36	Cairo city	10,324	1,588,192	1,633,434	153.83	181.27	105,094	61,090
37	Canton city	5,604	1,028,089	891,940	183.46	237.09	45,338	.....
38	Centralia city	4,763	647,891	.....	136.03	.....	24,949	.....
39	Champaign city	5,839	883,744	1,070,494	151.35	209.78	58,058	.....
40	Charleston city	4,135	513,702	474,923	124.23	165.65	36,522	.....
41	Chicago city	1,099,850	219,356,280	117,970,035	199.44	234.45	14,082,038	5,112,375
42	Danville city	11,491	1,956,833	2,117,641	170.29	273.84	124,748	54,645
43	Decatur city	16,841	2,219,602	1,661,206	131.80	174.00	136,870	74,920
44	Dixon city	5,161	913,745	1,019,102	177.05	278.60	40,228	.....
45	Duquoin city	4,052	310,376	245,643	76.60	87.51	14,676	.....
46	East St. Louis city	15,169	3,711,451	3,109,734	244.67	338.57	161,172	74,554
47	Elgin city	17,823	3,017,416	1,857,717	169.30	211.42	154,857	39,859
48	Freeport city	10,189	1,610,234	1,298,294	158.04	152.45	91,701	54,548
49	Galena city	5,635	415,808	589,329	73.79	91.35	34,631	.....
50	Galesburg city	15,264	2,599,786	3,022,493	170.32	264.27	117,768	76,654
51	Jacksonville city	12,935	1,739,410	2,000,000	134.47	183.03	98,371	100,463
52	Joliet city	23,264	2,572,259	3,293,363	110.57	282.52	155,964	86,830
53	Kankakee city	9,025	688,329	.....	76.27	.....	43,320	.....
54	Kewanee town	4,569	560,183	379,570	122.61	140.37	28,634	.....
55	Lasalle city	9,855	701,012	699,450	71.13	89.14	54,867	49,322
56	Lincoln city	6,725	804,354	976,108	119.61	173.10	53,356	.....
57	Litchfield city	5,811	641,718	1,200,000	110.43	277.39	32,876	.....
58	Macomb city	4,052	751,696	1,082,081	185.51	344.61	36,923	.....
59	Mattoon city	6,833	891,453	1,119,019	130.46	195.05	51,523	.....
60	Moline city	12,000	1,619,909	1,192,423	134.99	152.87	109,184	52,348
61	Monmouth city	5,936	965,298	1,117,529	162.62	223.51	59,934	.....
62	Ottawa city	9,985	1,119,661	1,544,205	112.13	197.12	73,768	53,863
63	Pana city	5,077	600,740	835,000	118.33	277.50	30,408	.....
64	Paris city	4,996	736,615	982,212	147.44	224.61	50,438	.....
65	Pekin city	6,347	865,126	1,101,642	136.30	183.82	52,825	.....
66	Peoria city	41,024	7,098,540	6,763,320	173.03	231.15	418,807	288,794
67	Peru city	5,550	558,661	664,270	100.66	143.41	33,295	.....
68	Quincy city	31,494	4,883,360	6,487,997	155.06	237.93	316,686	252,425
69	Rockford city	23,584	5,084,956	3,508,647	215.61	267.24	185,803	103,227

a Partly estimated by this office.
b Valuation for local purposes, $15,684,052.
c Not separately shown in Tenth Census, but as reported to Eleventh Census by municipal authorities; this debt was compromised in 1881 at 40 cents on the dollar.
d Valuation for local taxation, $41,608,617, upon which the per capita is $634.93.
e Valuation for local taxation, $7,192,182, upon which the per capita is $850.24.

IN 1890 OF 4,000 OR MORE: 1880 AND 1890—Continued.

AD VALOREM TAXATION—continued.				DEBT, LESS SINKING FUND.				TRUE VALUATION OF REAL ESTATE, 1890.			Assessed valuation of real estate taxed, 1890.	
Rate per $100.		Per capita.		Total.		Per capita.		Total.	Exempt from taxation.	Taxed.		
1890	1880	1890	1880	1890	1880	1890	1880					
$0.70	$0.92	$2.90	$6.47	$109,296	$61,264	$15.21	$8.33	$1,768,144	$199,000	$1,569,144	$1,176,858	1
0.68	0.83	1.98	3.00	.....	7,084	.....	1.40	1,733,959	105,000	1,628,959	1,287,167	2
1.50	1.00	4.35	4.23	22,202	7,987	3.67	2.40	2,023,500	223,500	1,800,000	1,141,368	3
1.57	1.72	5.30	6.49	143,836	115,436	16.33	16.69	6,435,000	435,000	6,000,000	1,970,684	4
1.68	1.36	6.42	6.81	233,045	67,972	35.40	14.51	3,998,948	380,000	3,618,948	2,412,631	5
2.95	2.09	9.22	8.29	558,995	361,508	16.84	17.83	35,975,000	2,975,000	33,000,000	6,316,146	6
1.51	2.10	6.71	11.07	153,635	204,770	24.85	39.82	3,450,000	250,000	3,200,000	1,834,434	7
1.68	1.29	7.31	5.51	330,662	75,693	32.96	9.16	10,556,000	556,000	10,000,000	3,736,894	8
1.10	.....	3.93	.....	2,000	.....	0.50	.....	a2,201,062	a250,000	1,951,062	1,251,062	9
2.29	1.49	9.25	8.15	1,280,000	1,372,450	20.84	32.31	58,012,737	2,012,737	56,000,000	24,699,923	10
1.50	.....	6.54	.....	.....	.....	.....	.....	a6,000,000	a449,024	5,550,976	5,550,976	11
1.50	.....	10.65	.....	.....	.....	.....	.....	a264,983,523	a141,873,304	123,110,219	123,110,219	12
4.32	3.10	13.41	10.85	235,000	270,916	13.66	35.41	13,035,720	1,006,000	12,029,720	3,715,017	13
2.89	2.15	4.47	2.12	.....	10,000	.....	1.01	6,559,000	559,000	6,000,000	2,137,161	14
2.89	.....	7.26	.....	263,000	c750,000	22.38	109.57	5,368,044	473,000	4,895,044	2,175,575	15
3.31	.....	10.89	.....	.....	.....	.....	.....	a2,653,087	a1,284,362	1,368,725	1,368,725	16
2.47	.....	10.96	.....	140,000	.....	25.31	.....	3,346,000	80,000	3,266,000	2,000,000	17
2.01	.....	9.32	.....	.....	.....	.....	.....	1,511,375	68,500	1,442,875	1,442,875	18
2.24	.....	14.21	.....	60,000	.....	9.38	.....	2,448,498	296,000	2,152,498	2,152,498	19
1.91	.....	12.11	.....	82,500	107,950	9.55	17.70	6,300,000	300,000	6,000,000	2,918,933	20
2.26	2.20	14.26	10.59	2,212,500	2,180,000	33.76	58.27	52,573,350	7,573,350	45,000,000	28,768,723	21
2.21	1.93	12.52	12.09	1,744,010	1,959,519	52.37	89.51	19,415,350	3,698,000	15,717,350	10,304,853	22
2.08	.....	14.23	.....	66,500	91,770	7.86	31.74	7,993,381	350,000	7,643,381	4,228,527	23
1.74	2.33	13.45	7.96	480,000	540,800	27.74	53.42	9,928,638	909,600	9,019,038	7,711,014	24
2.18	.....	8.89	.....	43,000	68,700	9.55	18.98	1,497,270	200,000	1,297,270	1,232,270	25
2.62	2.05	14.16	10.00	504,744	743,000	22.19	58.28	11,335,000	1,335,000	10,000,000	6,693,750	26
1.95	.....	12.87	.....	303,900	318,000	43.68	82.02	4,095,000	595,000	3,500,000	3,000,000	27
2.81	2.93	17.24	14.38	3,585,800	3,425,000	83.03	111.53	30,372,600	3,519,500	26,853,100	17,584,970	28
1.20	.....	6.17	.....	15,000	.....	2.72	.....	3,075,319	325,000	2,750,319	1,833,446	29
4.23	4.08	6.95	8.20	60,000	110,491	5.83	12.31	7,397,352	520,000	6,877,352	1,209,922	30
5.72	3.24	9.16	7.87	138,000	25,506	7.01	2.15	11,725,255	1,396,000	10,329,255	2,065,851	31
8.00	.....	7.03	.....	109,986	h124,204	26.03	39.62	1,506,000	36,000	1,470,000	257,505	32
4.05	4.71	6.00	7.02	149,450	217,712	9.73	20.38	9,480,000	680,000	8,800,000	1,707,430	33
5.12	3.89	9.86	7.77	171,075	221,463	8.35	12.89	25,779,916	14,000,000	11,779,916	2,731,141	34
7.10	.....	3.63	.....	.....	.....	.....	.....	471,207	29,800	441,407	141,407	35
6.62	3.74	10.18	6.78	152,469	270,000	14.77	29.96	4,572,200	536,600	4,035,600	1,194,442	36
4.41	.....	8.09	.....	51,517	h15,038	9.19	4.00	2,346,676	170,000	2,176,676	594,587	37
3.85	.....	5.24	.....	.....	.....	.....	.....	1,483,782	69,900	1,413,882	436,927	38
6.57	.....	9.94	.....	25,000	h8,500	4.28	1.67	3,351,000	351,000	3,000,000	606,885	39
7.11	.....	8.83	.....	24,100	h36,000	5.83	12.56	1,250,720	59,900	1,190,820	262,470	40
6.42	4.33	12.80	10.16	13,180,254	i12,794,271	11.98	25.43	1,330,000,000	80,000,000	1,250,000,000	170,554,147	41
6.37	2.58	10.86	7.07	.....	.....	.....	.....	6,576,160	520,000	6,056,160	1,514,040	42
6.17	4.51	8.13	7.85	57,489	80,075	3.41	8.39	7,962,424	962,424	7,000,000	1,477,726	43
4.40	.....	7.79	.....	71,000	h74,900	13.76	20.48	2,210,000	210,000	2,000,000	632,225	44
4.73	.....	3.62	.....	.....	.....	.....	.....	1,006,796	90,000	916,796	229,199	45
4.34	2.40	10.63	8.12	650,000	272,800	42.85	29.70	20,624,500	624,500	20,000,000	2,209,163	46
5.13	2.15	8.69	4.54	137,000	34,336	7.69	3.91	a11,283,820	a1,283,820	10,000,000	2,156,764	47
5.69	4.20	9.00	6.41	69,000	69,220	6.77	8.13	9,605,000	605,000	9,000,000	1,032,024	48
8.33	.....	6.15	.....	101,330	h172,397	17.98	26.72	2,855,160	110,000	2,745,160	217,419	49
4.53	2.54	7.72	6.70	57,840	53,250	3.79	4.66	11,751,076	525,000	11,226,076	1,624,181	50
5.66	5.02	7.61	9.19	254,500	273,336	19.68	25.01	14,387,000	2,587,000	11,800,000	1,280,946	51
6.06	2.64	6.70	7.45	154,600	54,000	6.65	4.63	14,017,000	1,162,000	12,855,000	1,928,259	52
6.29	.....	4.80	.....	26,500	h21,557	2.94	3.81	7,270,290	387,000	6,883,290	503,306	53
5.11	.....	6.27	.....	16,000	.....	3.50	.....	1,840,100	140,100	1,700,000	258,471	54
7.83	7.05	5.57	6.29	56,000	36,000	5.68	4.59	a2,891,632	a250,000	2,641,632	431,382	55
6.63	.....	7.93	.....	66,000	h67,000	9.81	11.88	3,716,000	541,000	3,175,000	529,281	56
5.12	.....	5.66	.....	31,000	h50,000	5.33	11.56	2,316,020	170,000	2,146,020	429,512	57
4.91	.....	9.11	.....	14,200	.....	3.50	.....	2,603,988	348,900	2,255,088	444,860	58
5.78	.....	7.54	.....	56,900	h74,000	8.33	12.90	1,390,000	140,000	1,250,000	485,019	59
6.74	4.39	9.10	6.71	79,370	28,071	6.61	3.60	7,078,636	597,000	6,481,636	1,054,284	60
6.21	.....	10.10	.....	33,750	.....	5.69	.....	2,850,000	350,000	2,500,000	508,875	61
6.59	3.49	7.39	6.88	.....	60,000	.....	7.66	5,959,644	1,281,000	4,678,644	649,493	62
5.06	.....	5.99	.....	.....	h12,504	.....	4.16	2,966,936	60,000	2,906,936	363,367	63
6.85	.....	10.10	.....	28,500	h38,500	5.70	8.80	1,899,652	125,000	1,774,652	425,777	64
6.11	.....	8.32	.....	75,500	h143,500	11.90	23.94	2,326,000	201,000	2,125,000	424,908	65
5.90	4.27	10.21	9.87	731,500	716,500	17.83	24.49	35,724,928	3,700,000	32,024,928	5,337,470	66
5.96	.....	6.00	.....	5,300	h40,000	0.95	8.64	2,340,644	685,164	1,655,480	357,014	67
6.49	3.89	10.06	9.26	1,615,700	1,917,888	51.30	70.33	18,734,000	2,734,000	16,000,000	4,735,599	68
3.65	2.94	7.88	7.86	222,300	178,090	9.43	13.56	14,277,608	2,640,420	11,637,188	3,199,402	69

f Valuation for local taxation, $12,423,870, upon which the per capita is $546.20.
g Valuation for local taxation, $30,779,853, upon which the per capita is $712.68.
h Not separately shown at Tenth Census, but as reported to Eleventh Census by municipal authorities.
i The auditor of the board of education of the city of Chicago, in a letter to this office dated November 16, 1891, alleges that this amount includes a duplication of $1,156,500, that amount being reported both in school district and municipal indebtedness for Chicago, making the correct amount $11,637,771 for 1880.

FINANCES OF MUNICIPALITIES HAVING A POPULATION

	MUNICIPALITIES.	Population 1890.	ASSESSED VALUATION OF PROPERTY TAXED. Total. 1890	Total. 1880	Per capita. 1890	Per capita. 1880	AD VALOREM TAXATION. Total. 1890	Total. 1880
	Illinois—Continued.							
1	Rock Island city	13,634	$2,083,972	$2,462,702	$152.85	$211.23	$132,194	$97,326
2	Springfield city	24,963	4,624,453	4,226,575	185.25	214.08	273,654	115,933
3	Sterling city	5,824	1,080,458	1,381,464	185.52	271.57	49,248	.....
4	Streator city	11,414	918,474	592,482	80.47	114.89	56,872	.....
5	Waukegan city	4,915	589,923	494,800	120.03	123.33	41,695	.....
	Indiana:							
6	Anderson city	10,741	2,248,455	1,273,870	209.33	308.74	68,778	.....
7	Bloomington city	4,018	1,521,785	1,317,689	378.74	478.12	33,479	.....
8	Brazil city	5,905	1,318,593	730,000	223.30	212.15	32,964	.....
9	Columbus city	6,719	2,611,050	1,958,816	388.61	406.98	83,341	.....
10	Connersville city	4,548	1,722,764	1,513,912	378.80	468.99	33,690	.....
11	Crawfordsville city	6,089	3,210,693	2,028,442	527.29	386.30	78,662	.....
12	Elkhart city	11,360	2,511,979	2,122,616	221.12	305.28	75,108	.....
13	Evansville city	50,756	17,538,095	17,307,725	345.54	591.11	519,834	558,495
14	Fort Wayne city	35,393	b19,629,540	13,450,075	554.62	500.37	396,470	346,495
15	Frankfort city	5,919	2,198,020	1,310,735	371.35	467.62	62,204	.....
16	Goshen city	6,033	1,981,941	1,657,998	328.52	402.13	47,870	.....
17	Greencastle city	4,390	2,133,835	1,698,245	486.07	466.04	43,528	.....
18	Hammond city	5,428	1,135,520	.....	209.20	.....	26,515	.....
19	Huntington city	7,328	1,988,120	1,164,165	271.30	301.36	70,313	.....
20	Indianapolis city	105,436	58,205,890	48,099,940	552.05	640.85	1,105,912	770,133
21	Jeffersonville city	10,666	2,511,040	2,536,964	235.42	271.13	88,679	79,458
22	Kokomo city	8,261	2,247,235	1,469,380	272.03	363.53	64,046	.....
23	Lafayette city	16,243	9,194,540	9,263,490	566.06	623.38	280,433	173,847
24	Laporte city	7,126	2,968,553	2,400,000	416.58	387.41	54,953	.....
25	Lawrenceburg city	4,284	1,385,690	1,843,117	323.46	394.84	32,128	.....
26	Logansport city	13,328	4,199,655	5,216,825	315.10	465.87	140,669	152,331
27	Madison city	8,936	3,332,595	3,302,850	372.94	369.24	80,815	82,973
28	Marion city	8,769	2,627,775	1,051,790	299.67	330.54	82,959	.....
29	Michigan city	10,776	2,461,330	1,853,960	228.41	251.69	59,768	.....
30	Mount Vernon city	4,705	1,330,635	1,026,261	282.81	275.14	31,137	.....
31	Muncie city	11,345	2,672,540	1,975,103	235.57	378.44	70,184	.....
32	New Albany city	21,059	8,323,105	3,725,390	395.23	226.84	83,231	81,957
33	Peru city	7,028	1,568,585	1,577,860	223.19	298.84	66,665	.....
34	Richmond city	16,608	9,555,277	7,785,350	575.34	611.00	217,860	143,251
35	Seymour city	5,337	1,256,615	1,081,473	235.45	254.46	30,878	.....
36	Shelbyville city	5,451	2,312,950	1,832,710	424.32	489.38	46,490	.....
37	South Bend city	21,819	6,224,410	4,809,005	285.27	362.12	164,946	90,794
38	Terre Haute city	30,217	15,894,725	13,562,625	526.02	520.80	381,472	245,483
39	Valparaiso city	5,090	1,674,520	1,163,620	328.98	260.84	42,343	.....
40	Vincennes city	8,853	4,335,880	3,431,952	489.76	446.87	88,453	77,219
41	Wabash city	5,105	2,219,585	1,576,910	434.79	414.98	54,803	.....
42	Washington city	6,064	1,358,875	1,228,496	224.09	284.18	43,244	.....
	Iowa:							
43	Atlantic city	4,351	819,930	610,012	188.45	166.58	38,742	.....
44	Boone city	6,520	805,917	c529,325	123.61	158.96	38,280	.....
45	Burlington city	22,565	4,504,039	4,001,982	199.60	205.76	269,083	204,969
46	Cedar Rapids city	18,026	e3,305,437	1,674,250	183.43	165.70	187,506	62,573
47	Clinton city	13,619	1,867,494	1,351,785	137.12	149.34	121,416	64,824
48	Council Bluffs city	21,474	5,874,073	2,606,400	273.54	144.29	340,696	86,012
49	Creston city	7,200	985,574	522,015	136.89	102.74	53,419	.....
50	Davenport city	26,872	4,414,294	6,693,413	164.27	306.60	259,208	180,782
51	Des Moines city	50,093	13,931,760	4,361,090	278.12	194.62	803,140	225,894
52	Dubuque city	30,311	f6,611,540	13,000,000	218.12	584.16	355,116	260,951
53	Fort Dodge city	4,871	1,042,523	512,236	214.03	142.84	49,591	.....
54	Fort Madison city	7,901	g937,172	778,120	118.61	166.30	60,310	.....
55	Iowa city	7,016	1,919,756	1,590,553	273.63	223.30	62,392	.....
56	Keokuk city	14,101	h3,504,505	4,104,155	248.53	338.71	158,316	147,955
57	Lemars city	4,036	774,159	.....	191.81	.....	37,516	.....
58	Lyons city	5,799	649,080	503,828	111.93	123.03	38,880	.....
59	Marshalltown city	8,914	1,500,951	1,872,332	168.38	300.05	93,270	.....
60	Mason city	4,007	626,329	360,444	156.31	143.60	25,782	.....
61	Muscatine city	11,454	1,823,660	1,906,270	159.22	229.81	104,557	87,892
62	Oskaloosa city	6,558	1,243,960	820,823	189.69	178.52	47,064	.....
63	Ottumwa city	14,001	3,410,250	2,246,274	243.57	249.48	137,797	87,605
64	Sioux city	37,806	16,231,528	927,131	429.34	125.87	454,482	.....
65	Waterloo city	6,674	1,035,689	1,116,737	155.18	198.35	54,803	.....
	Kansas:							
66	Argentine city	4,732	610,875	.....	129.09	.....	42,596	.....
67	Arkansas city	8,347	1,418,014	176,084	169.88	174.00	89,807	.....
68	Atchison city	13,963	3,087,160	1,809,830	221.10	119.82	170,680	77,479
69	Emporia city	7,551	2,149,572	897,429	284.67	193.79	83,518	.....
70	Fort Scott city	11,946	2,258,980	995,135	189.10	185.24	106,621	.....
71	Hutchinson city	8,682	1,911,951	277,220	220.22	180.01	113,711	.....
72	Junction city	4,502	745,012	425,404	165.48	158.50	47,171	.....
73	Kansas city (l)	38,316	8,953,319	1,098,000	233.67	343.13	478,325	.....
74	Lawrence city	9,997	1,856,966	1,848,640	185.75	217.23	104,522	87,791
75	Leavenworth city	19,768	5,361,803	2,995,838	271.24	181.06	248,520	88,302

a Partly estimated by this office.
b Valuation of the city for state and county purposes in 1890, $15,171,930, upon which the per capita is $428.67.
c Boone city and Boonesboro combined for 1880; Boonesboro annexed to city since 1880.
d The city authorities now allege that the debt, less sinking fund, in 1880 should have been $534,454, instead of $128,061 reported by the Tenth Census.
e Valuation for local taxation, $3,279,301, upon which the per capita is $181.98; city under special charter.
f Valuation for city purposes, $17,890,650, upon which the per capita is $590.24.
g Valuation for local taxation, $1,611,935, upon which the per capita is $204.02; city under special charter.
h Valuation for local taxation, $4,450,310, upon which the per capita is $315.60; city under special charter.

IN 1890 OF 4,000 OR MORE: 1880 AND 1890—Continued.

AD VALOREM TAXATION—continued.				DEBT, LESS SINKING FUND.				TRUE VALUATION OF REAL ESTATE, 1890.				
Rate per $100.		Per capita.		Total.		Per capita.		Total.	Exempt from taxation.	Taxed.	Assessed valuation of real estate taxed, 1890.	
1890	1880	1890	1880	1890	1880	1890	1880					
$6.34	$3.95	$9.70	$8.35	$220,000	$289,050	$16.14	$24.79	$8,029,300	$529,300	$7,500,000	$1,330,093	1
5.92	2.74	10.96	5.87	913,850	778,780	36.61	39.45	28,592,800	8,592,800	20,000,000	3,269,984	2
4.56	.....	8.46	.....	15,000	.....	2.58	.....	3,207,516	18,000	3,189,516	725,547	3
6.19	.....	4.98	.....	.....	.....	.....	.....	4,728,340	220,000	4,508,340	503,854	4
7.07	.....	8.48	.....	.....	.....	.....	.....	7,278,002	350,000	6,928,002	424,263	5
3.06	.....	6.40	.....	24,284	26,114	2.26	6.33	3,820,000	220,000	3,600,000	1,195,370	6
2.20	.....	8.33	.....	24,100	34,000	6.00	12.34	a1,917,690	75,000	a1,842,690	918,875	7
2.50	.....	5.58	.....	62,822	64,200	10.64	18.66	1,935,300	435,300	1,500,000	807,663	8
3.19	.....	12.40	.....	62,848	80,910	9.35	16.81	3,481,000	481,000	3,000,000	1,342,310	9
1.96	.....	7.41	.....	28,500	17,613	6.27	5.46	a1,693,527	a600,000	1,093,527	841,175	10
2.45	.....	12.92	.....	9,000	.....	1.48	.....	3,200,000	640,000	2,560,000	1,791,825	11
2.99	.....	6.61	.....	37,500	24,719	3.30	3.56	3,040,455	222,500	2,817,955	1,605,985	12
2.96	3.23	10.24	19.07	2,145,000	1,984,000	42.26	67.76	a24,769,000	3,769,000	a21,000,000	11,275,730	13
2.02	2.58	11.20	12.89	726,028	856,900	20.51	31.88	24,531,670	4,531,670	20,000,000	10,248,095	14
2.83	.....	10.51	.....	1,713	21,263	0.29	7.59	2,400,000	400,000	2,000,000	1,177,975	15
2.42	.....	7.93	.....	18,500	27,648	3.07	6.71	4,538,000	538,000	4,000,000	1,148,920	16
2.04	.....	9.92	.....	14,000	19,000	3.19	5.21	3,275,803	375,803	2,900,000	1,183,060	17
2.34	.....	4.88	.....	33,000	.....	6.08	.....	a3,516,560	a1,088,330	2,428,230	688,650	18
3.54	.....	9.60	.....	45,853	25,000	6.26	6.47	3,822,275	236,000	3,586,275	1,195,425	19
1.90	1.60	10.49	10.26	1,846,672	1,914,500	17.51	25.51	95,363,610	17,225,000	78,138,610	39,969,305	20
3.53	3.13	8.31	8.49	382,000	240,350	35.81	25.69	2,987,239	815,000	2,172,239	1,670,995	21
2.85	.....	7.75	.....	35,931	35,356	4.35	8.75	4,056,000	556,000	3,500,000	1,289,995	22
3.05	1.88	17.26	11.70	300,000	300,000	18.47	20.19	13,000,000	1,000,000	12,000,000	5,808,695	23
1.85	.....	7.71	.....	60,000	99,800	8.42	16.11	4,517,613	694,000	3,823,613	1,781,023	24
2.32	.....	7.50	.....	59,734	68,787	13.94	14.74	3,534,500	534,500	3,000,000	859,975	25
3.35	2.92	10.55	13.60	302,189	456,276	22.67	40.75	7,360,000	660,000	6,700,000	2,575,980	26
2.42	2.51	9.04	9.28	271,108	232,051	30.34	25.94	3,517,000	517,000	3,000,000	1,866,940	27
3.16	.....	9.46	.....	38,632	34,014	4.41	10.69	5,360,605	802,000	4,558,605	1,362,660	28
2.43	.....	5.55	.....	32,000	38,000	2.97	5.16	4,734,500	734,500	4,000,000	1,734,639	29
2.34	.....	6.62	.....	31,006	50,000	6.59	13.40	1,979,920	208,500	1,771,420	885,710	30
2.63	.....	6.19	.....	44,500	10,000	3.92	1.92	5,262,990	490,500	4,772,490	1,590,830	31
1.00	2.20	3.95	4.99	403,800	358,482	19.17	21.83	11,211,000	1,211,000	10,000,000	5,093,595	32
4.25	.....	9.49	.....	132,294	160,000	18.82	30.30	1,776,710	262,200	1,514,510	757,255	33
2.28	1.84	13.12	11.24	29,075	167,000	1.75	13.11	11,774,075	800,000	10,974,075	7,316,050	34
2.46	.....	5.79	.....	19,000	22,400	3.56	5.27	1,297,270	193,000	1,104,270	736,180	35
2.01	.....	8.53	.....	14,000	.....	2.57	.....	3,373,000	373,000	3,000,000	1,259,790	36
2.65	1.89	7.56	6.84	187,574	316,975	8.60	23.87	8,377,920	674,600	7,703,320	3,851,660	37
2.40	1.81	12.62	9.43	268,000	267,224	8.87	10.26	16,735,800	1,735,800	15,000,000	10,923,795	38
2.53	.....	8.32	.....	57,004	66,500	11.20	14.91	3,003,500	423,000	2,580,500	1,032,215	39
2.04	2.25	9.99	10.05	63,000	82,000	7.12	10.68	5,388,565	862,000	4,526,565	2,816,965	40
2.47	.....	10.74	.....	28,200	7,200	5.52	1.89	3,815,255	305,000	3,510,255	1,175,055	41
3.18	.....	7.13	.....	63,365	41,174	10.45	9.52	4,526,625	450,000	4,076,625	835,106	42
4.73	.....	8.90	.....	.....	.....	.....	.....	1,692,180	205,500	1,486,680	495,560	43
4.75	.....	5.87	.....	28,137	5,700	4.32	1.71	2,600,451	182,700	2,417,751	616,104	44
5.77	5.12	11.53	10.54	387,910	d128,061	17.19	6.58	10,060,000	1,060,000	9,000,000	3,088,347	45
5.67	3.74	10.41	6.19	171,010	40,867	9.49	4.04	10,689,000	689,000	10,000,000	2,495,190	46
6.50	4.80	8.92	7.16	58,000	76,066	4.26	8.40	5,300,000	300,000	5,000,000	1,358,015	47
5.80	3.30	15.87	4.76	913,828	138,400	42.56	7.66	20,218,816	2,320,000	17,898,816	4,543,766	48
5.42	.....	7.42	.....	49,500	27,000	6.88	5.31	2,284,416	216,000	2,068,416	783,207	49
5.87	2.70	9.65	8.28	270,000	290,675	10.05	13.31	26,189,150	1,460,000	24,729,150	3,018,955	50
5.76	5.18	16.03	10.08	406,841	578,000	8.12	25.79	48,400,000	8,400,000	40,000,000	11,334,440	51
5.37	2.01	11.72	11.73	815,284	804,611	26.90	36.16	22,000,000	2,000,000	20,000,000	4,681,020	52
4.76	.....	10.18	.....	36,000	.....	7.39	.....	a3,288,092	a90,000	3,198,092	578,552	53
6.44	.....	7.63	.....	132,250	144,700	16.74	30.93	6,410,000	410,000	6,000,000	564,587	54
3.25	.....	8.89	.....	60,349	74,967	8.60	10.52	a6,045,461	a3,045,461	3,000,000	1,348,487	55
4.52	3.61	11.23	12.21	297,400	372,375	21.09	30.73	7,700,590	815,000	6,885,590	2,655,290	56
4.85	.....	9.30	.....	10,000	.....	2.48	.....	1,975,811	242,000	1,733,811	577,937	57
5.99	.....	6.70	.....	31,527	2,698	5.44	0.66	2,775,740	200,200	2,575,540	473,710	58
6.21	.....	10.46	.....	75,686	52,374	8.49	8.39	4,544,189	933,500	3,610,689	1,200,343	59
4.12	.....	6.43	.....	29,679	.....	7.41	.....	1,705,000	105,000	1,600,000	520,659	60
5.73	4.61	9.13	10.60	342,100	393,877	29.87	47.48	4,028,000	328,000	3,700,000	1,233,555	61
3.78	.....	7.18	.....	49,245	34,526	7.51	7.51	2,504,616	260,000	2,244,616	826,475	62
4.04	3.90	9.84	9.73	72,335	17,795	5.17	1.98	6,890,000	390,000	6,500,000	2,618,189	63
2.80	.....	12.02	.....	750,211	67,200	19.84	9.12	50,900,000	900,000	50,000,000	14,571,797	64
5.29	.....	8.21	.....	33,003	2,000	4.95	0.36	2,834,000	334,000	2,500,000	815,317	65
6.97	.....	9.00	.....	.....	.....	.....	.....	1,929,170	55,800	1,873,370	450,010	66
6.33	.....	10.76	.....	i182,065	3,500	21.81	3.46	5,699,000	192,000	5,507,000	1,101,400	67
5.53	4.28	12.22	5.13	655,550	449,687	46.95	29.77	9,656,520	338,000	9,318,520	2,329,630	68
3.89	.....	11.06	.....	j287,068	98,008	38.02	21.16	5,320,000	320,000	5,000,000	1,597,658	69
4.72	.....	8.93	.....	180,300	154,898	15.09	28.83	9,212,000	392,000	8,820,000	1,579,600	70
5.95	.....	13.10	.....	k181,000	15,659	20.85	10.17	6,187,944	113,500	6,074,444	1,518,611	71
6.33	.....	10.48	.....	130,673	.....	29.03	.....	3,241,500	241,500	3,000,000	518,335	72
5.34	.....	12.48	.....	m1,634,639	132,700	42.66	14.19	25,170,885	600,000	24,570,885	7,941,933	73
5.63	4.75	10.46	10.32	219,925	654,115	22.00	76.86	5,827,900	698,000	5,129,900	1,282,475	74
4.64	2.95	12.57	5.34	n822,854	396,573	41.63	23.97	14,905,330	1,132,000	13,773,330	4,481,110	75

i Includes $76,000 internal improvement bonds.
j Includes $4,768 special improvement bonds.
k There is an additional debt of $15,000 issued jointly by Hutchinson city and Albion, Casselton, Center, Haven, Lincoln, Reno, Roscoe, Troy, and Sumner townships, of which the per capita share of Hutchinson city is $9,178.
l Kansas city and Wyandotte combined for 1880; Wyandotte annexed since 1880.
m Includes $1,024,330 special assessment bonds.
n Includes $183,170 special and general improvement bonds, which constitute a lien upon contiguous property.

FINANCES OF MUNICIPALITIES HAVING A POPULATION

	MUNICIPALITIES.	Population 1890.	ASSESSED VALUATION OF PROPERTY TAXED. Total. 1890	Total. 1880	Per capita. 1890	Per capita. 1880	AD VALOREM TAXATION. Total. 1890	Total. 1880
	Kansas—Continued.							
1	Newton city	5,605	$1,280,743	$670,000	$228.50	$142.25	$59,325	.....
2	Ottawa city	6,248	1,284,783	635,866	205.63	157.70	58,368	.....
3	Parsons city	6,736	807,834	500,000	119.93	119.08	49,605	.....
4	Pittsburg city	6,697	839,900	.....	125.41	.....	55,195	.....
5	Salina city	6,149	1,446,320	588,810	235.21	189.27	69,423	.....
6	Topeka city	31,007	10,077,059	2,341,480	324.99	151.53	400,031	$101,995
7	Wellington city	4,391	1,037,621	229,202	236.31	85.08	46,821	.....
8	Wichita city	23,853	9,537,024	622,907	399.82	126.84	339,504	.....
9	Winfield city	5,184	1,152,223	432,804	222.27	152.18	57,611	.....
	Kentucky:							
10	Ashland town	4,195	1,560,290	1,228,000	371.94	374.39	37,028	.....
11	Bowling Green city	7,803	3,008,984	.....	385.62	.....	53,408	.....
12	Covington city	37,371	19,464,210	14,521,725	520.84	488.62	481,739	315,493
13	Dayton city	4,264	1,263,685	1,016,210	296.36	316.58	45,797	.....
14	Frankfort city	7,892	2,830,351	2,072,590	358.64	297.87	60,144	.....
15	Henderson city	8,835	4,452,662	.....	503.98	.....	111,812	.....
16	Hopkinsville city	5,833	1,471,175	1,037,068	252.22	245.23	32,586	.....
17	Lexington city	21,567	12,978,117	4,964,005	601.76	298.03	218,627	80,958
18	Louisville city	161,129	*f*88,812,574	65,809,000	551.19	531.76	2,362,345	1,499,487
19	Maysville city	5,358	2,351,349	2,044,397	438.85	391.65	44,676	.....
20	Newport city	24,918	7,996,649	6,588,653	320.92	322.45	217,907	155,525
21	Owensboro city	9,837	3,356,922	1,857,968	341.25	298.18	75,502	.....
22	Paducah city	12,797	4,805,867	2,964,990	375.55	368.96	123,752	58,716
23	Paris city	4,218	1,999,620	1,031,321	474.07	321.89	43,986	.....
24	Richmond town	5,073	2,000,000	1,200,000	394.24	412.51	46,000	.....
25	Winchester town	4,519	1,464,169	500,000	324.00	219.59	24,891	.....
	Louisiana:							
26	Baton Rouge city	10,478	1,809,620	952,180	172.71	132.30	41,787	.....
27	New Orleans city	242,039	31,915,059	91,794,350	545.02	424.80	3,456,333	2,405,965
28	Shreveport city	11,979	4,100,000	1,956,100	342.27	244.24	132,226	60,639
	Maine:							
29	Auburn city	11,250	6,195,750	5,099,446	550.73	533.69	138,577	104,184
30	Augusta city	10,527	8,152,360	5,168,964	774.42	596.53	126,757	108,929
31	Bangor city	19,103	12,177,041	8,738,605	637.44	518.43	282,027	225,290
32	Bath city	8,723	6,419,481	5,913,192	735.93	750.98	144,500	163,196
33	Belfast city	5,294	2,973,741	2,463,677	561.72	464.14	56,185	80,448
34	Biddeford city	14,443	7,542,309	5,877,867	522.21	464.62	164,239	117,551
35	Brewer city	4,193	1,307,970	735,169	311.94	231.91	24,886	14,790
36	Brunswick town	6,012	3,904,061	2,684,374	649.38	498.58	46,646	40,398
37	Calais city	7,290	2,398,616	1,732,056	329.03	280.59	44,168	41,559
38	Camden town	4,621	2,763,401	1,676,536	598.01	382.25	43,719	44,128
39	Cape Elizabeth town	5,459	2,328,470	1,869,199	426.54	352.55	38,160	35,690
40	Caribou town	4,087	780,439	337,388	190.96	122.42	15,692	8,550
41	Deering town	5,353	3,288,054	2,585,825	614.25	598.02	58,024	50,746
42	Eastport town	4,908	954,572	888,892	194.49	221.89	28,680	22,445
43	Ellsworth city	4,804	2,260,177	1,456,366	470.48	288.28	45,588	37,888
44	Gardiner city	5,491	3,358,318	2,379,129	611.60	535.96	58,179	56,541
45	Houlton town	4,015	1,688,450	725,469	420.54	224.74	26,937	19,311
46	Lewiston city	21,701	12,144,424	9,521,103	559.63	498.93	235,196	257,511
47	Oldtown town	5,312	1,125,543	528,109	211.89	155.55	33,543	18,882
48	Portland city	36,425	37,956,808	30,437,541	1,042.05	900.25	681,369	730,894
49	Rockland city	8,174	4,370,556	2,951,019	534.69	388.34	104,866	99,548
50	Saco city	6,075	4,135,349	3,408,533	680.72	533.50	71,449	70,324
51	Sanford town	4,201	1,173,883	654,303	279.43	239.32	16,649	11,074
52	Skowhegan town	5,068	4,023,207	2,053,818	793.85	532.08	35,016	29,696
53	Waterville city	7,107	5,462,795	2,612,496	768.65	559.18	73,952	53,120
54	Westbrook town	6,632	3,254,575	1,527,880	490.74	383.79	63,427	31,474
	Maryland:							
55	Annapolis city	7,604	2,261,834	2,217,767	297.45	333.90	46,553	.....
56	Baltimore city	434,439	278,249,691	244,043,181	640.48	734.38	5,592,024	2,937,708
57	Cambridge town	4,192	1,593,730	500,000	380.18	221.04	22,901	.....
58	Cumberland city	12,729	6,500,000	6,715,318	510.64	628.01	126,230	106,774
59	Frederick city	8,193	4,000,000	4,524,493	488.22	522.52	66,100	83,691
60	Hagerstown city	10,118	4,000,000	2,884,559	395.34	435.27	59,000	.....
	Massachusetts:							
61	Abington town	4,260	2,184,645	1,749,889	512.83	473.33	45,035	26,646
62	Adams town	9,213	3,649,919	2,196,286	396.17	392.83	59,005	41,785
63	Amesbury town	9,798	4,449,721	1,175,665	454.15	350.42	78,419	19,549
64	Amherst town	4,512	3,290,128	2,515,423	729.20	585.25	53,779	48,753
65	Andover town	6,142	4,166,933	3,042,904	678.43	588.68	73,280	27,000
66	Arlington town	5,629	5,564,662	4,533,128	988.57	1,105.64	87,737	77,596
67	Athol town	6,319	3,005,374	2,261,110	475.61	524.98	60,518	36,312
68	Attleboro town (*i*)	7,577	4,026,335	4,450,923	531.39	400.59	64,413	65,427
69	Barnstable town	4,023	3,329,023	2,526,990	827.50	595.71	35,472	23,781
70	Beverly town	10,821	13,156,375	8,408,300	1,215.82	994.36	184,607	140,442
71	Blackstone town	6,138	2,555,435	2,007,400	416.33	409.09	47,271	30,262
72	Boston city	448,477	822,041,800	639,462,495	1,832.96	1,762.39	11,187,692	9,907,470
73	Braintree town	4,848	3,449,650	2,913,050	711.56	755.65	46,778	35,763
74	Bridgewater town	4,249	2,244,551	1,988,430	528.25	549.29	25,397	19,279
75	Brockton city	27,294	17,477,847	6,252,413	640.35	459.47	281,780	125,457

a Includes $956,046 special assessment bonds.
b Includes $309,234 special assessment bonds outstanding June 1, 1890.
c Includes $12,275 special improvement bonds.
d Not separately shown in Tenth Census, but as reported to Eleventh Census by municipal authorities.
e Partly estimated by this office.
f Municipal valuation $81,306,916.

IN 1890 OF 4,000 OR MORE: 1880 AND 1890—Continued.

AD VALOREM TAXATION—continued.				DEBT, LESS SINKING FUND.				TRUE VALUATION OF REAL ESTATE, 1890.				
Rate per $100.		Per capita.		Total.		Per capita.		Total.	Exempt from taxation.	Taxed.	Assessed valuation of real estate taxed, 1890.	
1890	1880	1890	1880	1890	1880	1890	1880					
$4.63	.....	$10.58	.....	$78,680	$8,037	$14.04	$3.09	$4,939,525	$210,000	$4,729,525	$945,903	1
4.54	.....	9.34	.....	98,514	63,607	15.77	15.78	5,351,000	351,000	5,000,000	833,359	2
6.14	.....	7.36	.....	82,500	.....	12.25	.....	2,321,228	123,000	2,198,228	549,558	3
6.57	.....	8.24	.....	55,000	.....	8.21	.....	1,954,070	83,000	1,871,070	623,690	4
4.80	.....	11.29	.....	129,000	6,917	20.98	2.22	4,453,000	328,000	4,125,000	1,054,377	5
3.97	$4.36	12.90	$6.60	a1,293,046	333,249	41.70	21.57	30,615,000	615,000	30,000,000	7,682,460	6
4.51	.....	10.66	.....	70,000	10,000	15.94	3.71	2,257,031	215,000	2,042,031	680,677	7
3.56	.....	14.23	.....	b549,234	1,000	23.03	0.20	27,692,296	1,000,000	26,692,296	7,822,700	8
5.00	.....	11.11	.....	c98,990	.....	19.10	.....	4,317,000	217,000	4,100,000	887,088	9
2.38	.....	8.84	.....	.....	.....	.....	.....	1,365,700	15,700	1,350,000	992,081	10
1.77	.....	6.84	.....	158,500	d120,000	20.31	23.46	2,996,000	496,000	2,500,000	2,093,754	11
2.47	2.17	12.89	10.62	2,152,300	1,030,000	57.59	34.66	27,365,000	3,365,000	24,000,000	18,051,110	12
3.62	.....	10.74	.....	153,223	.....	35.93	.....	1,871,853	16,000	1,855,853	1,237,235	13
2.12	.....	7.62	.....	247,475	d54,000	31.36	7.76	3,606,416	1,500,000	2,106,416	2,106,416	14
2.51	.....	12.66	.....	453,000	.....	51.27	.....	4,922,990	298,000	4,624,990	3,699,992	15
2.21	.....	5.59	.....	15,000	d45,000	2.57	10.64	1,830,800	230,800	1,600,000	1,195,475	16
1.68	1.63	10.14	4.86	316,000	112,000	14.65	6.72	e21,250,000	6,790,000	e14,460,000	10,328,000	17
2.66	2.28	14.66	12.12	6,465,647	4,849,935	40.13	39.19	144,550,000	19,550,000	125,000,000	61,979,595	18
1.80	.....	8.34	.....	124,326	d61,900	23.20	11.86	2,245,910	10,000	2,235,910	1,811,364	19
2.72	2.36	8.74	7.61	1,072,000	966,618	43.02	47.31	24,000,000	9,000,000	15,000,000	7,586,667	20
2.25	.....	7.68	.....	105,000	d40,000	10.67	6.42	5,004,200	539,300	4,464,900	2,761,922	21
2.58	1.98	9.67	7.31	253,400	138,000	19.80	17.17	6,000,000	500,000	5,500,000	3,805,867	22
2.20	.....	10.43	.....	50,000	.....	11.85	.....	4,654,000	654,000	4,000,000	1,733,620	23
2.30	.....	9.07	.....	.....	.....	.....	.....	5,150,000	650,000	4,500,000	1,500,000	24
1.70	.....	5.51	.....	19,900	.....	4.40	.....	1,955,680	250,000	1,705,680	1,137,120	25
2.31	.....	3.99	.....	27,000	d52,500	2.58	7.29	3,225,000	1,000,000	2,225,000	1,292,430	26
2.62	2.62	14.28	11.13	16,897,454	17,736,509	69.81	82.08	111,964,310	24,311,880	87,652,430	87,652,430	27
3.23	3.10	11.04	7.57	216,000	457,144	18.03	57.08	6,114,700	614,700	5,500,000	2,500,000	28
2.24	2.04	12.32	10.90	218,500	250,000	19.42	26.16	5,696,747	1,695,937	4,000,810	4,721,741	29
1.55	2.11	12.04	12.57	344,619	319,100	32.74	36.83	e7,071,073	e940,391	6,130,682	6,130,682	30
2.32	2.58	14.76	13.37	405,180	2,661,000	21.21	157.87	10,010,500	1,510,500	8,500,000	8,222,534	31
2.25	2.76	16.57	20.73	1,433,350	1,706,235	164.32	216.69	4,245,000	245,000	4,000,000	3,233,347	32
1.89	3.27	10.61	15.16	611,800	723,045	115.56	136.22	2,138,822	312,882	1,825,940	2,109,831	33
2.18	2.00	11.37	9.29	455,425	183,874	31.53	14.53	6,751,878	1,052,000	5,699,878	6,180,995	34
1.90	2.01	5.94	4.67	28,835	.....	6.88	.....	1,101,580	75,100	1,026,480	1,059,986	35
1.19	1.50	7.76	7.50	69,185	35,096	11.51	6.52	3,219,363	732,180	2,487,183	2,890,761	36
1.84	2.40	6.06	6.73	125,682	141,891	17.24	22.99	2,173,822	48,813	2,125,009	1,557,229	37
1.58	2.63	9.46	10.06	55,858	58,690	12.09	13.38	e2,334,183	96,000	e2,238,183	2,238,183	38
1.64	1.91	6.99	6.73	38,500	84,369	7.05	15.91	1,941,361	7,000	1,934,361	2,087,086	39
2.01	2.53	3.84	3.10	21,143	20,143	5.17	7.31	620,584	211,396	409,188	589,802	40
1.76	1.96	10.84	11.74	104,975	98,821	19.61	22.85	2,686,978	271,398	2,415,580	2,777,917	41
3.00	2.53	5.84	5.60	55,948	56,356	11.40	14.07	840,959	217,746	623,213	662,416	42
2.02	2.60	9.49	7.50	81,300	100,204	16.92	19.83	1,416,268	247,852	1,168,416	1,475,599	43
1.73	2.38	10.60	12.74	105,191	95,500	19.16	21.51	e2,346,293	105,000	e2,241,293	2,241,293	44
1.60	2.66	6.71	5.98	40,536	54,700	10.10	16.95	1,552,650	52,650	1,500,000	1,137,377	45
1.94	2.70	10.84	13.49	941,756	1,038,102	43.40	54.40	14,636,966	1,898,700	12,738,266	10,177,763	46
2.98	3.58	6.31	5.56	37,173	20,951	7.00	6.17	1,020,607	150,000	870,607	916,967	47
1.80	2.40	18.71	21.62	2,967,926	4,322,154	81.48	127.84	30,450,100	2,265,700	28,184,400	24,343,620	48
2.40	3.37	12.83	13.10	445,233	986,928	54.47	129.88	3,050,000	50,000	3,000,000	3,053,558	49
1.73	2.06	11.76	11.01	93,805	.....	15.44	.....	3,878,091	192,500	3,685,591	2,855,506	50
1.42	1.69	3.96	4.05	3,000	4,048	0.71	1.48	674,059	75,000	599,059	1,021,912	51
0.87	1.45	6.91	7.69	20,000	8,993	3.95	2.33	1,849,103	5,000	1,844,103	2,509,742	52
1.35	2.03	10.41	11.37	134,965	69,518	18.99	14.88	e4,592,133	e592,133	4,000,000	4,392,133	53
1.95	2.06	9.56	7.91	108,475	62,300	16.36	15.65	2,364,310	157,000	2,207,310	2,263,225	54
2.06	.....	6.12	.....	9,489	33,405	1.25	5.03	e4,378,279	e1,250,000	e3,128,279	2,935,651	55
2.01	1.20	12.87	8.84	31,810,935	g27,896,441	73.22	83.95	424,404,102	214,851,025	209,553,077	209,553,077	56
1.44	.....	5.46	.....	4,325	.....	1.03	.....	1,772,214	135,950	1,636,264	1,195,298	57
1.94	1.59	9.92	9.99	379,217	394,064	29.79	36.85	5,577,000	577,000	5,000,000	5,070,000	58
1.65	1.85	8.07	9.67	507,000	560,500	61.88	64.73	3,500,000	500,000	3,000,000	2,600,000	59
1.48	.....	5.83	.....	27,000	12,275	2.67	1.85	6,695,000	695,000	6,000,000	3,000,000	60
2.06	1.52	10.57	7.21	153,000	13,000	35.92	3.52	2,113,950	113,950	2,000,000	1,784,710	61
1.62	1.90	6.40	7.47	h175,833	207,865	19.09	37.18	5,772,878	308,000	5,464,878	2,386,450	62
1.76	1.66	8.00	5.83	110,880	40,000	11.32	11.92	5,756,758	400,000	5,356,758	3,407,991	63
1.63	1.94	11.92	11.34	149,700	163,200	33.18	37.97	4,590,550	1,190,550	3,400,000	2,358,814	64
1.76	0.89	11.93	5.22	175,515	.....	28.58	.....	4,283,500	783,500	3,500,000	2,860,123	65
1.58	1.71	15.59	18.93	300,253	423,692	53.34	103.34	4,833,848	134,229	4,699,619	4,699,619	66
2.01	1.61	9.58	8.43	68,300	103,680	10.81	24.07	2,358,645	45,000	2,313,645	2,313,645	67
1.60	1.47	8.50	5.89	j175,595	16,600	23.17	1.49	3,389,968	244,875	3,145,093	3,145,093	68
1.07	0.94	8.82	5.61	.....	.....	.....	.....	3,101,230	101,230	3,000,000	2,117,750	69
1.40	1.67	17.06	16.61	943,224	986,969	87.17	116.72	10,025,425	719,400	9,306,025	9,306,025	70
1.85	1.51	7.70	6.17	33,860	69,400	5.52	14.14	1,946,660	126,000	1,820,660	1,820,660	71
1.36	1.55	24.95	27.31	28,175,496	28,244,018	62.82	77.84	729,469,775	109,479,500	619,990,275	619,990,275	72
1.36	1.23	9.65	9.28	120,000	44,550	24.75	11.56	2,844,125	234,950	2,609,175	2,609,175	73
1.13	0.97	5.98	5.33	5,365	.....	1.26	.....	1,808,087	61,600	1,746,487	1,746,487	74
1.61	2.01	10.32	9.22	530,476	71,200	19.44	5.23	15,326,800	326,800	15,000,000	14,889,380	75

g Through no fault of the Census Office the debt, less the sinking fund, was erroneously reported by the Tenth Census as $854,466; at the request of the present mayor, Hon. Robert C. Davidson, the amount is corrected.

h Includes $116,500 bonds of "Adams fire district".

i Includes the valuation and taxation of Attleboro and North Attleboro in 1880.

j Includes $90,000 bonds, $16,152 floating debt, and $5,928 sinking fund of fire district debt.

FINANCES OF MUNICIPALITIES HAVING A POPULATION

	MUNICIPALITIES.	Population 1890.	ASSESSED VALUATION OF PROPERTY TAXED. Total. 1890	Total. 1880	Per capita. 1890	Per capita. 1880	AD VALOREM TAXATION. Total. 1890	Total. 1880
	Massachusetts—Continued.							
1	Brookline town	12,103	$46,437,100	$22,869,700	$3,836.83	$2,838.49	$425,395	$278,358
2	Cambridge city	70,028	67,471,925	48,968,900	963.50	929.75	1,090,782	819,353
3	Canton town	4,538	3,738,412	3,087,814	823.80	683.75	73,465	48,052
4	Chelsea city	27,909	20,798,339	15,419,499	745.22	707.90	373,816	301,626
5	Chicopee town	14,050	6,377,070	4,980,705	453.88	441.32	85,889	76,853
6	Clinton town	10,424	6,044,017	4,444,937	579.82	553.61	101,029	67,337
7	Concord town	4,427	3,605,306	3,041,863	814.39	775.59	40,913	30,027
8	Danvers town	7,454	3,900,575	3,508,125	523.29	531.70	63,931	50,892
9	Dedham town	7,123	5,474,629	5,794,338	768.58	929.62	84,890	69,725
10	Easthampton town	4,395	2,307,947	2,252,595	525.13	535.57	38,823	36,618
11	Easton town	4,493	4,204,280	3,193,197	935.74	818.35	27,758	22,808
12	Everett town	11,068	7,889,650	4,221,400	712.83	1,015.00	120,586	46,592
13	Fall River city	74,398	53,474,458	39,171,264	718.76	800.05	914,599	702,089
14	Fitchburg city	22,037	15,476,206	9,132,844	702.28	734.80	266,869	169,120
15	Framingham town	9,239	7,861,630	4,785,140	850.92	767.46	131,278	51,147
16	Franklin town	4,831	2,392,425	1,736,870	495.22	428.75	33,727	29,800
17	Gardner town	8,424	4,136,802	2,309,878	491.07	463.09	91,673	37,912
18	Gloucester city	24,651	13,945,439	8,101,150	565.71	419.12	229,100	185,211
19	Grafton town	5,002	2,203,150	1,839,081	440.45	456.35	42,055	25,315
20	Great Barrington town	4,612	3,178,411	2,801,537	689.16	602.09	34,172	28,380
21	Greenfield town	5,252	4,786,758	2,544,786	911.42	652.01	62,848	34,132
22	Haverhill city	27,412	17,870,772	9,861,955	651.93	533.89	318,769	197,569
23	Hingham town	4,564	3,724,662	3,182,089	816.10	709.50	46,308	47,126
24	Holyoke city	35,637	22,073,825	10,675,937	619.41	487.15	369,127	188,634
25	Hopkinton town	4,088	2,222,199	2,424,379	543.59	526.92	46,204	44,788
26	Hudson town	4,670	2,490,115	1,823,584	533.22	487.72	52,744	30,907
27	Hyde Park town	10,193	7,470,115	4,123,490	732.87	581.76	121,440	71,475
28	Ipswich town	4,439	2,350,810	1,835,500	529.58	496.22	30,098	24,300
29	Lawrence city	44,654	30,476,223	24,187,140	682.50	617.79	474,071	414,590
30	Leominster town	7,269	4,514,349	3,779,117	621.04	654.73	81,290	63,928
31	Lowell city	77,696	62,046,799	41,102,017	798.58	691.08	1,094,357	693,929
32	Lynn city	55,727	40,721,028	23,383,735	730.72	610.96	644,821	432,958
33	Malden city	23,031	17,257,475	10,747,905	749.32	894.39	273,312	122,338
34	Marblehead town	8,202	4,741,200	3,462,500	578.05	463.71	84,438	66,509
35	Marlboro town	13,805	6,284,638	3,562,563	455.24	351.79	109,487	75,108
36	Medford town	11,079	9,932,225	7,346,615	896.49	970.11	180,602	113,823
37	Melrose town	8,519	6,724,705	3,650,384	789.38	800.52	96,751	54,408
38	Methuen town	4,814	3,131,251	2,266,461	650.45	516.04	48,695	34,119
39	Middleboro town	6,065	3,365,716	2,613,375	554.94	499.02	49,661	35,725
40	Milford town	8,780	4,871,754	4,384,855	554.87	470.98	88,444	79,381
41	Millbury town	4,428	2,026,180	2,213,645	457.58	466.92	32,521	41,110
42	Milton town	4,278	14,411,350	9,766,950	3,368.71	3,046.46	117,375	72,949
43	Montague town	6,296	3,305,327	2,419,476	524.99	496.30	46,914	32,551
44	Natick town	9,118	5,439,375	4,654,535	596.55	548.95	93,298	66,590
45	New Bedford city	40,733	36,869,754	26,275,919	905.16	978.80	622,413	426,578
46	Newburyport city	13,947	9,646,770	7,466,677	691.67	551.53	150,356	123,249
47	Newton city	24,379	36,159,025	25,200,100	1,483.20	1,482.79	541,082	361,140
48	North Adams town	16,074	5,890,971	4,146,690	366.49	406.90	125,648	88,000
49	Northampton city	14,990	9,194,091	7,131,900	613.35	585.93	149,485	114,473
50	North Attleboro town (*d*)	6,727	3,708,528	.....	551.29	.....	54,261	.....
51	Northbridge town	4,603	2,314,327	1,831,438	502.79	451.87	23,937	19,952
52	Orange town	4,568	2,068,885	1,399,740	452.91	441.70	35,016	23,026
53	Palmer town	6,520	2,559,456	2,149,375	392.55	390.51	41,500	27,839
54	Peabody town	10,158	7,293,450	6,541,850	718.00	724.62	118,964	89,591
55	Pittsfield town	17,281	10,292,696	7,414,405	595.61	554.80	159,963	83,744
56	Plymouth town	7,314	5,755,400	4,232,350	786.90	596.69	80,202	52,850
57	Provincetown town	4,642	2,247,687	1,601,192	484.21	368.43	39,833	28,725
58	Quincy city	16,723	13,677,410	7,528,096	817.88	712.21	195,295	117,775
59	Reading town	4,088	2,837,130	2,457,816	694.01	772.66	42,585	27,541
60	Revere town	5,668	4,968,835	2,105,115	876.65	930.23	61,212	21,620
61	Rockland town	5,213	2,694,735	2,023,050	516.93	444.33	50,618	28,439
62	Rockport town	4,087	2,139,874	1,974,799	523.58	504.81	36,067	28,790
63	Salem city	30,801	26,178,190	23,726,406	849.91	860.81	461,871	358,102
64	Somerville city	40,152	32,557,500	20,458,100	810.86	820.52	477,704	402,928
65	Southbridge town	7,655	3,260,540	3,048,519	425.94	471.61	62,930	50,812
66	South Hadley town	4,261	1,770,816	1,643,080	415.59	464.41	35,835	30,000
67	Spencer town	8,747	4,085,554	3,048,520	467.08	408.32	73,778	52,118
68	Springfield city	44,179	44,493,633	31,148,675	1,007.12	934.27	576,730	421,613
69	Stoneham town	6,155	3,406,871	2,978,355	553.51	609.07	62,150	49,080
70	Stoughton town	4,852	2,366,365	2,283,625	487.71	468.44	36,047	46,040
71	Taunton city	25,448	17,823,032	14,212,330	700.37	669.98	327,061	223,896
72	Wakefield town	6,982	4,603,365	3,435,205	659.32	619.29	77,924	49,631
73	Waltham city	18,767	15,210,714	8,827,150	813.10	753.68	223,467	142,839
74	Ware town	7,329	3,736,071	1,860,820	509.77	386.30	65,962	30,046
75	Warren town	4,681	2,389,038	1,937,529	510.37	498.21	38,386	24,821
76	Watertown town	7,073	7,287,622	7,409,050	1,030.34	1,365.47	109,649	76,905
77	Webster town	7,031	2,773,118	1,994,607	394.41	350.18	31,287	30,082
78	Westboro town	5,195	2,783,504	2,379,883	535.80	456.44	46,484	33,199
79	Westfield town	9,805	6,798,908	5,917,041	693.41	779.89	110,386	104,695
80	West Springfield town	5,077	3,362,767	2,825,909	662.35	681.11	44,724	30,417
81	Weymouth town	10,866	6,441,845	5,494,079	592.84	519.78	116,357	90,070
82	Whitman town (*e*)	4,441	3,104,640	2,042,920	699.09	675.57	50,960	21,233
83	Williamstown town	4,221	2,211,455	1,567,062	523.92	461.72	30,581	20,245

a Includes $21,164 debt of "Great Barrington" fire district. *b* Includes $85,000 "Greenfield" fire district No. 1 debt. *c* Partly estimated by this office.

IN 1890 OF 4,000 OR MORE: 1880 AND 1890—Continued.

AD VALOREM TAXATION—continued.				DEBT, LESS SINKING FUND.				TRUE VALUATION OF REAL ESTATE, 1890.				
Rate per $100.		Per capita.		Total.		Per capita.		Total.	Exempt from taxation.	Taxed.	Assessed valuation of real estate taxed, 1890.	
1890	1880	1890	1880	1890	1880	1890	1880					
$0.92	$1.22	$35.15	$34.55	$1,209,733	$1,329,350	$99.95	$164.99	$32,750,789	$2,723,589	$30,027,200	$29,927,000	1
1.62	1.67	15.58	15.56	2,363,781	3,403,723	33.75	64.62	59,148,200	6,970,900	52,177,300	52,177,300	2
1.97	1.56	16.19	10.64	145,345	24,527	32.03	5.43	2,610,889	200,000	2,410,889	2,410,889	3
1.80	1.96	13.39	13.85	1,284,400	1,554,496	46.02	71.37	20,186,450	1,998,750	18,187,700	18,187,500	4
1.35	1.54	6.11	6.81	91,550	100,050	6.52	8.86	6,185,000	685,000	5,500,000	4,491,300	5
1.67	1.51	9.69	8.39	353,636	99,500	33.93	12.39	4,934,965	435,000	4,499,965	4,499,965	6
1.13	0.99	9.24	7.66	126,156	72,500	28.50	18.49	3,929,871	1,529,871	2,400,000	2,352,805	7
1.64	1.45	8.58	7.71	245,763	219,422	32.97	33.26	4,506,900	1,500,000	3,006,900	3,006,900	8
1.55	1.20	11.92	11.19	13,500	.....	1.90	.....	4,851,704	756,206	4,095,498	4,095,498	9
1.68	1.63	8.83	8.71	17,400	20,000	3.96	4.76	2,090,970	375,575	1,715,395	1,715,395	10
0.66	0.71	6.18	5.85	.....	.....	.....	.....	1,813,393	228,500	1,584,893	1,584,893	11
1.53	1.10	10.90	11.20	149,283	170,653	13.49	41.03	7,670,085	218,785	7,451,300	7,451,300	12
1.71	1.79	12.29	14.34	2,637,409	3,160,765	35.45	64.56	57,816,433	4,343,250	53,473,183	32,459,650	13
1.72	1.85	12.11	13.61	660,619	770,778	29.98	62.01	14,326,455	2,441,375	11,885,080	11,885,080	14
1.67	1.07	14.21	8.20	171,325	21,326	18.54	3.42	6,449,700	326,750	6,122,950	6,122,950	15
1.41	1.72	6.98	7.36	2,000	43,438	0.41	10.72	2,704,080	207,950	2,496,130	1,893,060	16
2.22	1.64	10.88	7.60	98,000	91,500	11.63	18.34	3,749,000	249,000	3,500,000	3,030,850	17
1.64	2.29	9.29	9.58	247,086	193,370	10.02	10.00	12,899,000	899,000	12,000,000	9,925,475	18
1.91	1.38	8.41	6.28	71,000	41,000	14.19	10.17	1,897,625	97,625	1,800,000	1,601,320	19
1.08	1.01	7.41	6.10	a63,843	5,600	13.84	1.20	2,375,513	157,500	2,218,013	2,218,013	20
1.31	1.34	11.97	8.75	b145,000	120,000	27.61	30.75	4,359,250	359,250	4,000,000	3,274,284	21
1.78	2.00	11.63	10.70	300,485	393,428	10.96	21.30	16,959,499	1,191,900	15,767,599	13,139,666	22
1.24	1.48	10.15	10.51	7,763	43,039	1.70	9.60	2,876,515	201,100	2,675,415	2,675,415	23
1.67	1.77	10.36	8.61	804,884	878,454	22.59	40.08	18,426,931	1,512,061	16,914,870	16,914,870	24
2.08	1.85	11.30	9.73	115,623	147,000	28.28	31.95	1,974,215	316,800	1,657,415	1,657,415	25
2.12	1.69	11.29	8.27	72,000	101,000	15.42	27.01	2,044,435	119,200	1,925,235	1,925,235	26
1.63	1.73	11.91	10.08	105,271	173,471	10.33	24.47	6,909,360	324,325	6,585,035	6,585,035	27
1.28	1.32	6.78	6.57	16,976	22,635	3.82	6.12	2,167,700	234,380	1,933,320	1,757,564	28
1.56	1.71	10.62	10.59	1,589,927	1,717,000	35.61	43.86	25,018,800	2,721,175	22,297,625	22,297,625	29
1.80	1.69	11.18	11.08	249,900	318,000	34.38	55.09	4,031,132	442,365	3,588,767	3,588,767	30
1.76	1.69	14.09	11.67	2,172,775	1,554,274	27.97	26.13	51,262,834	5,961,894	45,300,940	45,300,940	31
1.58	1.85	11.57	11.31	2,278,959	2,072,815	40.90	54.16	33,814,632	4,433,350	29,381,282	29,381,282	32
1.58	1.14	11.87	10.18	673,790	483,522	29.26	40.24	16,380,596	1,213,596	15,167,000	15,167,000	33
1.78	1.92	10.29	8.91	245,500	123,400	29.93	16.53	6,099,000	99,000	6,000,000	3,924,750	34
1.74	2.11	7.93	7.42	361,406	151,951	26.18	15.00	5,711,197	442,077	5,269,120	5,269,120	35
1.82	1.55	16.30	15.03	363,773	463,726	32.83	61.23	8,870,325	666,500	8,203,825	8,203,825	36
1.44	1.49	11.36	11.93	253,775	265,188	29.79	58.16	6,698,875	343,800	6,355,075	6,355,075	37
1.56	1.51	10.12	7.77	44,811	76,009	9.31	17.31	2,457,630	208,950	2,248,680	2,248,680	38
1.48	1.37	8.19	6.82	131,558	26,200	21.69	5.00	2,994,540	192,950	2,801,590	2,801,590	39
1.82	1.81	10.07	8.53	101,500	194,550	11.56	20.90	7,203,800	203,800	7,000,000	3,856,226	40
1.61	1.86	7.34	8.67	27,962	45,500	6.31	9.60	1,566,322	106,600	1,459,722	1,459,722	41
0.81	0.75	27.44	22.75	.....	20,000	.....	6.24	7,585,500	85,500	7,500,000	5,309,350	42
1.42	1.35	7.45	6.68	61,887	50,000	9.83	10.26	2,715,125	120,000	2,595,125	2,595,125	43
1.72	1.43	10.23	7.85	215,566	303,303	23.64	35.77	5,805,975	316,600	5,489,375	4,403,850	44
1.69	1.62	15.28	15.89	1,277,545	1,086,000	31.36	40.45	23,241,000	3,199,500	20,041,500	20,041,500	45
1.56	1.65	10.78	9.10	465,671	428,706	33.39	31.67	8,796,750	796,750	8,000,000	6,734,197	46
1.50	1.43	22.19	21.25	1,305,944	993,591	53.57	58.46	28,885,300	2,244,800	26,640,500	26,640,500	47
2.13	2.12	7.82	8.64	520,154	267,895	32.36	26.29	5,342,805	701,500	4,641,305	4,641,305	48
1.63	1.61	9.97	9.40	405,819	537,500	27.07	44.16	c7,622,235	c1,000,000	6,622,235	6,622,235	49
1.46	.....	8.07	.....	62,924	.....	9.35	.....	3,026,153	169,300	2,856,853	2,856,853	50
1.03	1.09	5.20	4.92	10,000	6,000	2.17	1.48	1,949,110	233,770	1,715,340	1,286,505	51
1.69	1.65	7.67	7.27	10,300	39,900	2.25	12.59	2,133,600	133,600	2,000,000	1,622,695	52
1.62	1.30	6.37	5.06	10,195	3,922	1.56	0.71	2,644,500	144,500	2,500,000	1,795,643	53
1.63	1.37	11.71	9.92	266,863	289,300	26.27	32.04	6,106,050	556,050	5,550,000	4,786,800	54
1.55	1.13	9.26	6.27	307,175	385,342	17.78	28.83	8,840,715	1,363,350	7,477,365	7,477,365	55
1.39	1.25	10.97	7.45	171,204	160,356	23.41	22.61	4,170,600	441,000	3,729,600	3,729,600	56
1.77	1.79	8.58	6.61	34,950	38,171	7.53	8.78	1,260,500	149,550	1,110,950	1,110,950	57
1.43	1.56	11.68	11.14	44,522	65,980	2.66	6.24	10,840,050	371,850	10,468,200	10,468,200	58
1.50	1.12	10.42	8.66	31,000	57,400	7.58	18.04	2,705,289	129,850	2,575,439	2,575,439	59
1.23	1.03	10.80	9.55	30,950	38,500	5.46	17.01	4,930,025	149,425	4,780,600	4,780,600	60
1.88	1.41	9.71	6.25	127,000	5,500	24.36	1.21	2,207,873	96,450	2,111,423	2,111,423	61
1.69	1.46	8.82	7.36	9,674	37,565	2.37	9.60	1,938,504	102,000	1,836,504	1,836,504	62
1.76	1.51	15.00	12.99	993,507	1,162,488	32.26	42.18	16,589,500	2,300,000	14,289,500	14,289,500	63
1.47	1.97	11.90	16.16	1,140,696	1,596,974	28.41	64.05	32,612,137	2,630,437	29,981,700	29,981,700	64
1.93	1.67	8.22	7.86	59,800	25,900	7.81	4.01	2,557,059	180,000	2,377,059	2,377,059	65
2.02	1.83	8.41	8.48	70,743	81,000	16.60	22.89	1,832,052	344,050	1,488,002	1,488,002	66
1.81	1.71	8.43	6.98	314,297	57,750	35.93	7.74	4,333,400	233,400	4,100,000	2,667,100	67
1.30	1.35	13.05	12.65	1,339,940	1,928,000	30.33	57.83	41,859,279	8,056,019	33,803,260	33,795,860	68
1.82	1.65	10.10	10.04	62,100	90,100	10.09	18.43	c3,099,770	c130,000	2,969,770	2,969,770	69
1.52	2.02	7.43	9.44	32,000	18,000	6.60	3.69	2,068,320	148,500	1,919,820	1,919,820	70
1.84	1.58	12.85	10.55	600,399	449,715	23.59	21.20	19,350,000	2,850,000	16,500,000	12,824,625	71
1.69	1.44	11.16	8.95	59,625	88,600	8.54	15.97	4,360,735	365,700	3,995,035	3,975,035	72
1.47	1.62	11.95	12.20	711,999	477,000	38.06	40.73	13,487,340	1,886,440	11,600,900	11,600,900	73
1.77	1.61	9.00	6.24	156,100	50,000	21.30	10.38	3,058,345	383,909	2,674,436	2,674,436	74
1.61	1.28	8.20	6.38	42,624	33,888	9.11	8.71	2,158,800	158,800	2,000,000	1,906,060	75
1.50	1.04	15.50	14.17	45,500	69,293	6.43	12.77	c7,191,000	c743,658	6,447,342	5,861,220	76
1.13	1.51	4.45	5.28	.....	36,500	.....	6.41	2,009,148	331,209	1,677,939	1,715,935	77
1.67	1.39	8.95	6.37	131,628	78,171	25.34	14.99	3,603,724	800,705	2,803,019	2,268,860	78
1.62	1.77	11.26	13.80	285,510	404,780	29.12	53.35	6,356,300	656,300	5,700,000	4,982,209	79
1.33	1.08	8.81	7.33	103,432	79,500	20.37	19.16	3,798,500	198,500	3,600,000	3,030,695	80
1.81	1.64	10.71	8.52	452,029	64,392	41.60	6.09	c7,941,845	c1,500,000	6,441,845	4,757,036	81
1.64	1.04	11.47	7.02	73,915	.....	16.64	.....	2,836,360	136,360	2,700,000	2,453,940	82
1.38	1.29	7.24	5.96	33,638	38,982	7.97	11.49	c2,268,375	428,150	c1,840,225	1,840,225	83

d Part of Attleboro town in 1880.

e South Abington in 1880.

FINANCES OF MUNICIPALITIES HAVING A POPULATION

	MUNICIPALITIES.	Population 1890.	ASSESSED VALUATION OF PROPERTY TAXED. Total. 1890	Total. 1880	Per capita. 1890	Per capita. 1880	AD VALOREM TAXATION. Total. 1890	Total. 1880
	Massachusetts—Continued.							
1	Winchendon town	4,390	$2,030,849	$1,809,091	$462.61	$486.05	$35,008	$26,477
2	Winchester town	4,861	4,667,055	3,602,501	960.10	947.53	84,972	48,527
3	Woburn city	13,499	8,918,306	8,239,859	660.66	753.81	154,723	138,225
4	Worcester city	84,655	73,417,460	41,005,112	867.25	703.46	1,194,857	744,957
	Michigan:							
5	Adrian city	8,756	3,848,646	1,564,315	439.54	199.30	82,019	68,360
6	Alpena city	11,283	4,479,150	1,922,775	396.98	312.49	106,709	31,166
7	Ann Arbor city	9,431	4,771,000	1,449,887	505.88	179.86	82,241	54,835
8	Ausable city	4,328	1,900,156	.....	439.04	.....	40,054	.....
9	Battle Creek city	13,197	4,201,044	1,016,065	318.33	143.86	110,017	52,815
10	Bay city	27,839	10,235,005	7,651,130	367.65	369.74	220,623	142,404
11	Big Rapids city	5,303	1,733,778	786,000	326.94	221.28	59,054	32,165
12	Cadillac city	4,461	1,200,000	252,095	269.00	113.92	37,406	7,017
13	Cheboygan city	6,235	1,781,661	.....	285.75	.....	42,937	.....
14	Coldwater city	5,247	3,737,000	1,016,330	712.22	217.12	55,201	31,845
15	Detroit city	205,876	143,993,438	83,198,040	699.42	715.13	2,879,004	1,217,691
16	Escanaba city	6,808	1,021,838	.....	150.09	.....	34,340	.....
17	Flint city	9,803	4,478,916	4,386,185	456.89	521.61	60,294	53,198
18	Grand Haven city	5,023	1,549,000	600,935	308.38	123.60	39,025	25,240
19	Grand Rapids city	60,278	19,175,000	8,692,571	318.11	271.51	608,661	399,039
20	Ionia city	4,482	1,864,480	1,691,405	415.99	403.68	31,284	21,929
21	Iron Mountain city (*b*)	8,599	1,667,091	.....	193.87	.....	58,607	.....
22	Ironwood city	7,745	2,151,801	.....	277.83	.....	92,912	.....
23	Ishpeming city	11,197	5,850,000	575,155	522.46	95.24	116,689	25,261
24	Jackson city	20,798	7,037,040	2,142,350	338.35	133.02	178,443	110,049
25	Kalamazoo city	17,853	7,453,130	5,478,360	417.47	458.94	192,509	80,735
26	Lansing city	13,102	4,810,000	4,030,760	367.12	484.52	151,072	77,445
27	Ludington city	7,517	1,419,087	410,358	188.78	97.94	42,517	15,323
28	Manistee city	12,812	2,401,544	734,858	187.44	106.04	84,917	33,875
29	Marquette city	9,093	3,000,000	515,625	329.92	109.94	98,824	32,138
30	Menominee city	10,630	2,540,083	.....	238.95	.....	73,389	.....
31	Monroe city	5,258	2,375,280	901,062	451.75	182.77	30,519	28,407
32	Mount Clemens city	4,748	1,620,000	1,069,750	341.20	349.93	39,649	12,101
33	Muskegon city	22,702	5,887,084	1,332,323	259.32	118.30	378,549	64,617
34	Negaunee city	6,078	3,000,000	337,195	493.58	85.78	44,093	14,952
35	Niles city	4,197	1,659,000	836,919	395.28	199.41	30,116	31,256
36	Owosso city	6,564	1,435,000	919,777	218.62	367.76	39,607	19,018
37	Pontiac city	6,200	2,550,550	2,519,118	411.38	558.69	40,770	30,186
38	Port Huron city	13,543	4,151,000	1,208,850	306.51	136.09	132,028	97,862
39	Saginaw city (*c*)	46,322	17,216,685	12,149,090	371.67	411.26	379,529	280,113
40	Sault Ste. Marie city	5,760	2,083,450	1,057,643	361.71	543.22	67,203	11,530
41	Traverse township (*d*)	4,833	1,542,000	574,920	319.06	214.60	36,011	13,109
42	West Bay city	12,981	2,400,300	1,330,135	184.91	207.93	100,787	26,254
43	Ypsilanti city	6,129	2,318,000	930,175	378.20	186.63	51,597	35,976
	Minnesota:							
44	Anoka city	4,252	1,395,441	698,326	328.18	258.07	47,030	.....
45	Brainerd city	5,703	1,639,141	.....	287.42	.....	50,812	.....
46	Duluth city	33,115	23,766,633	529,730	717.70	632.14	615,555	.....
47	Faribault city	6,520	1,650,075	1,771,164	253.08	327.08	49,075	.....
48	Mankato city	8,838	2,782,458	1,875,722	314.83	337.97	84,487	.....
49	Minneapolis city	164,738	137,102,176	23,415,733	832.24	499.41	3,533,032	341,019
50	Red Wing city	6,294	1,842,982	3,228,276	292.82	549.40	48,134	.....
51	Rochester city	5,321	1,768,757	2,106,840	332.41	412.86	41,397	.....
52	St. Cloud city	7,686	2,907,912	617,820	378.34	250.94	84,173	.....
53	St. Paul city	133,156	121,439,930	24,000,000	912.01	578.69	2,473,885	336,000
54	Stillwater city	11,260	5,451,860	2,728,108	484.18	301.28	212,235	64,656
55	Winona city	18,208	6,614,745	3,780,698	363.29	370.37	179,705	56,710
	Mississippi:							
56	Columbus city	4,559	1,925,182	.....	422.28	.....	36,578	.....
57	Greenville town	6,658	4,127,126	496,304	619.87	226.52	103,177	.....
58	Jackson city	5,920	2,458,981	.....	415.37	.....	63,385	.....
59	Meridian city	10,624	3,558,900	1,027,000	334.99	256.24	107,192	.....
60	Natchez city	10,101	3,690,000	2,300,000	365.31	325.87	125,460	.....
61	Vicksburg city	13,373	4,647,640	3,582,000	347.54	303.20	159,399	159,399
	Missouri:							
62	Boonville city	4,141	1,287,900	1,114,000	311.01	289.05	42,501	.....
63	Brookfield town	4,547	672,244	314,510	147.84	138.92	13,010	.....
64	Cape Girardeau city	4,297	718,943	609,165	167.31	156.64	20,520	.....
65	Carthage city	7,981	1,893,717	800,028	237.28	191.99	40,389	.....
66	Chillicothe city	5,717	1,393,363	760,045	243.72	186.38	30,164	.....
67	Clinton city	4,737	1,239,070	.....	261.57	.....	27,383	.....
68	Columbia town	4,000	1,202,526	833,297	300.63	250.54	18,039	.....
69	Fulton city	4,314	1,172,161	744,769	271.71	309.16	26,960	.....
70	Hannibal city	12,857	3,297,800	2,800,460	256.50	252.89	73,720	82,288
71	Independence city	6,380	2,410,036	815,291	377.75	259.15	51,172	.....
72	Jefferson city	6,742	1,287,778	1,200,000	191.01	227.66	29,619	.....
73	Joplin city	9,943	1,240,159	556,135	124.73	79.02	24,931	.....
74	Kansas city	132,716	82,485,557	10,577,260	*h*621.52	189.61	2,214,133	481,265
75	Lexington city	4,537	1,336,359	1,295,335	294.55	324.16	44,811	.....
76	Louisiana city	5,090	976,625	798,865	191.87	184.71	35,745	.....

a Partly estimated by this office.
b Organized since 1880.
c Saginaw and East Saginaw cities were consolidated April 1, 1890; their debts and populations for 1880 are consolidated in this report.
d Traverse village, included herein and not separately reported, covers nearly the whole township, and the township figures for valuation and taxation may fairly be taken to show village values and taxation in both years.
e Includes $20,000 debt of Traverse township not shown in places of 4,000 or more population in the debt volume.

IN 1890 OF 4,000 OR MORE: 1880 AND 1890—Continued.

AD VALOREM TAXATION—continued.				DEBT, LESS SINKING FUND.				TRUE VALUATION OF REAL ESTATE, 1890.				
Rate per $100.		Per capita.		Total.		Per capita.		Total.	Exempt from taxation.	Taxed.	Assessed valuation of real estate taxed, 1890.	
1890	1880	1890	1880	1890	1880	1890	1880					
$1.72	$1.46	$7.97	$7.11	$48,253	$82,127	$10.99	$22.07	$1,831,490	$231,490	$1,600,000	$1,472,666	1
1.82	1.35	17.48	12.76	322,500	209,156	66.34	55.01	3,854,635	251,400	3,603,235	3,603,235	2
1.73	1.68	11.46	12.65	412,988	626,602	30.59	57.32	9,272,727	1,272,727	8,000,000	7,311,539	3
1.63	1.82	14.11	12.78	2,809,927	2,447,543	33.19	41.99	66,692,698	8,882,648	57,810,050	57,810,050	4
2.13	4.37	9.37	8.71	31,000	59,400	3.54	7.57	3,605,500	605,500	3,000,000	2,677,521	5
2.38	1.62	9.46	5.07	10,000	.....	0.89	.....	3,828,000	328,000	3,500,000	2,600,000	6
1.72	3.78	8.72	6.80	.....	16,000	.....	1.98	6,582,733	1,140,000	5,442,733	2,809,050	7
2.11	.....	9.25	.....	.....	6,000	.....	4.52	1,775,000	25,000	1,750,000	893,175	8
2.62	5.20	8.34	7.48	136,000	145,800	10.31	20.64	5,527,000	527,000	5,000,000	3,230,839	9
2.16	1.86	7.92	6.88	420,127	438,470	15.09	21.19	a11,710,000	a1,500,000	10,210,000	7,827,775	10
3.41	4.09	11.14	9.06	105,000	59,000	19.80	16.61	1,742,347	215,000	1,527,347	1,107,210	11
3.12	2.78	8.39	3.17	30,000	.....	6.72	.....	1,095,500	95,500	1,000,000	300,273	12
2.41	.....	6.89	.....	42,600	.....	6.83	.....	1,440,829	85,000	1,355,829	1,084,115	13
1.48	3.13	10.52	6.80	.....	.....	.....	.....	3,309,000	309,000	3,000,000	2,382,400	14
2.00	1.46	13.98	10.47	2,215,226	2,282,772	10.76	19.62	142,161,785	18,770,175	123,391,610	105,556,478	15
3.36	.....	5.04	.....	2,712	.....	0.40	.....	2,118,500	118,500	2,000,000	904,588	16
1.35	1.21	6.15	6.33	.....	83,500	.....	9.93	6,695,000	695,000	6,000,000	3,095,891	17
2.52	4.20	7.77	5.19	47,000	12,000	9.36	2.47	1,316,560	221,500	1,095,060	1,076,700	18
3.17	4.59	10.10	12.46	762,000	471,000	12.64	14.71	49,974,488	4,974,488	45,000,000	14,332,818	19
1.68	1.30	6.98	5.23	47,000	16,000	10.49	3.82	2,155,000	335,000	1,820,000	1,455,650	20
3.52	.....	6.82	.....	10,000	.....	1.16	.....	4,069,000	69,000	4,000,000	1,537,550	21
4.32	.....	12.00	.....	30,000	.....	3.87	.....	8,905,037	171,500	8,733,537	2,056,576	22
1.99	4.39	10.42	4.18	65,000	8,000	5.81	1.32	10,212,000	212,000	10,000,000	5,160,351	23
2.54	5.14	8.58	6.83	244,948	184,000	11.78	11.43	17,600,035	1,000,000	16,600,035	5,533,345	24
2.58	1.47	10.78	6.76	26,000	25,000	1.46	2.09	10,000,000	2,000,000	8,000,000	5,524,180	25
3.14	1.92	11.53	9.31	118,000	105,400	9.01	12.67	11,200,000	4,200,000	7,000,000	3,245,080	26
3.00	3.73	5.66	3.66	60,852	5,400	8.10	1.29	1,975,000	175,000	1,800,000	863,372	27
3.54	4.61	6.63	4.89	74,181	27,800	5.79	4.01	a4,146,990	465,000	a3,681,990	1,840,995	28
3.29	6.23	10.87	6.85	116,988	149,300	12.87	31.83	8,100,000	2,100,000	6,000,000	2,380,070	29
2.89	.....	6.90	.....	24,000	.....	2.26	.....	5,379,466	299,300	5,080,166	1,695,139	30
1.28	3.15	5.80	5.76	.....	26,500	.....	5.38	2,136,000	326,000	1,810,000	1,632,280	31
2.45	1.13	8.35	3.96	65,000	20,000	13.69	6.54	2,180,000	180,000	2,000,000	1,119,500	32
6.43	4.85	16.67	5.74	145,325	180,000	6.40	15.98	13,000,000	1,000,000	12,000,000	3,751,420	33
1.47	4.43	7.25	3.80	25,000	.....	4.11	.....	4,914,900	196,700	4,718,200	2,722,300	34
1.82	3.73	7.18	7.45	35,557	6,754	8.47	1.61	1,459,925	100,000	1,359,925	1,295,675	35
2.76	2.07	6.03	7.60	105,000	25,000	16.00	10.00	2,704,000	204,000	2,500,000	1,184,750	36
1.60	1.20	6.58	6.69	87,000	22,000	14.03	4.88	3,749,700	1,020,000	2,729,700	1,755,700	37
3.18	8.10	9.75	11.02	342,765	349,000	25.31	39.29	7,843,500	443,500	7,400,000	3,310,850	38
2.20	2.31	8.19	9.48	a974,500	813,275	a21.04	27.53	20,602,233	1,558,518	19,043,715	13,208,920	39
3.23	1.09	11.67	5.92	121,000	.....	21.01	.....	3,000,000	1,000,000	2,000,000	1,812,620	40
2.34	2.28	7.45	4.89	e32,500	.....	6.72	.....	2,270,625	985,000	1,285,625	935,000	41
4.20	1.97	7.76	4.10	95,000	.....	7.32	.....	3,837,640	300,000	3,537,640	2,000,000	42
2.23	3.87	8.42	7.22	180,500	6,694	29.45	1.34	3,178,633	559,500	2,619,133	1,495,850	43
3.37	.....	11.06	.....	37,141	14,275	8.73	5.28	2,336,900	136,900	2,200,000	1,075,735	44
3.10	.....	8.91	.....	126,500	.....	22.18	.....	3,104,027	325,000	2,779,027	1,279,027	45
2.59	.....	18.59	.....	781,500	(f)	23.60	.....	61,516,659	2,360,000	59,156,659	19,385,533	46
2.97	.....	7.53	.....	50,000	6,500	7.67	1.20	2,814,678	1,175,000	1,639,678	1,093,119	47
3.04	.....	9.56	.....	223,967	129,977	25.34	23.42	5,435,000	435,000	5,000,000	2,151,969	48
2.58	1.46	21.45	7.27	6,420,767	1,137,467	38.98	24.26	208,789,000	18,789,000	190,000,000	118,889,845	49
2.61	.....	7.65	.....	159,007	45,445	25.26	7.73	2,699,791	451,000	2,248,791	1,290,698	50
2.34	.....	7.78	.....	33,393	30,605	6.28	6.00	1,983,200	483,200	1,500,000	1,051,182	51
2.89	.....	10.95	.....	249,400	46,200	32.45	18.77	5,185,130	300,000	4,885,130	2,442,565	52
2.04	1.40	18.58	8.10	7,264,090	1,526,715	54.55	36.81	174,330,720	13,330,720	161,000,000	105,320,045	53
3.89	2.37	18.85	7.14	389,150	82,400	34.56	9.10	5,970,400	970,400	5,000,000	3,713,807	54
2.72	1.50	9.87	5.56	317,000	183,000	17.41	17.93	7,900,557	1,400,000	6,500,557	4,643,255	55
1.90	.....	8.02	.....	98,000	.....	21.50	.....	2,268,000	268,000	2,000,000	1,500,000	56
2.50	.....	15.50	.....	186,000	g61,000	27.94	27.84	a4,100,000	a100,000	4,000,000	2,742,475	57
2.58	.....	10.71	.....	25,000	.....	4.22	.....	4,520,000	2,270,000	2,250,000	1,658,860	58
3.01	.....	10.09	.....	70,000	.....	6.59	.....	8,691,547	175,000	8,516,547	2,519,701	59
3.40	.....	12.42	.....	25,170	g17,182	2.49	2.43	4,210,000	460,000	3,750,000	2,600,000	60
3.43	4.45	11.92	13.49	536,234	373,218	40.10	31.59	8,738,500	738,500	8,000,000	3,685,496	61
3.30	.....	10.26	.....	17,580	41,098	4.25	10.66	2,651,000	151,000	2,500,000	727,900	62
1.94	.....	2.86	.....	.....	.....	.....	.....	2,083,732	67,000	2,016,732	431,200	63
2.85	.....	4.78	.....	101,546	137,800	23.63	35.43	1,613,300	400,300	1,213,000	535,825	64
2.13	.....	5.06	.....	33,260	5,574	4.17	1.34	3,545,740	380,000	3,165,740	1,275,496	65
2.16	.....	5.28	.....	20,000	61,000	3.50	14.96	2,240,000	240,000	2,000,000	801,678	66
2.21	.....	5.78	.....	4,000	.....	0.84	.....	2,531,790	300,000	2,231,790	743,930	67
1.50	.....	4.51	.....	.....	20,000	.....	6.01	2,624,328	750,000	1,874,328	624,776	68
2.30	.....	6.25	.....	18,691	.....	4.33	.....	2,407,024	1,185,000	1,222,024	611,012	69
2.24	2.94	5.73	7.43	99,372	190,173	7.73	17.17	5,465,500	465,500	5,000,000	2,237,340	70
2.12	.....	8.02	.....	7,960	34,985	1.25	11.12	3,530,000	530,000	3,000,000	1,331,165	71
2.30	.....	4.39	.....	71,591	63,000	10.62	11.95	10,970,500	5,970,500	5,000,000	936,060	72
2.01	.....	2.51	.....	52,467	14,610	5.28	2.08	a2,619,690	166,500	a2,453,190	817,730	73
2.68	4.55	h16.68	8.63	700,121	1,339,224	h5.28	24.01	92,244,457	6,830,000	85,414,457	61,010,327	74
3.35	.....	9.88	.....	.....	14,189	.....	3.55	1,683,000	183,000	1,500,000	604,900	75
3.66	.....	7.02	.....	127,500	176,200	25.05	40.74	1,016,700	37,500	979,200	661,800	76

f The city controller of Duluth city in 1890, W. C. Tenbrook, states that in 1880 there was outstanding a debt of $110,150, though no debt was reported by the Tenth Census.

g Not separately shown in Tenth Census, but as reported to Eleventh Census by municipal authorities.

h Based upon a population of 132,716, which includes 13,048 which, by decision of the supreme court of the state of Missouri, is now outside the limits of Kansas city.

FINANCES OF MUNICIPALITIES HAVING A POPULATION

	MUNICIPALITIES.	Population 1890.	ASSESSED VALUATION OF PROPERTY TAXED. Total. 1890	Total. 1880	Per capita. 1890	Per capita. 1880	AD VALOREM TAXATION. Total. 1890	Total. 1880
	Missouri—Continued.							
1	Marshall city	4,297	$1,368,116	$432,586	$318.39	$160.16	$23,532	.....
2	Maryville city	4,037	1,103,996	900,000	273.47	258.25	20,448	.....
3	Mexico city	4,789	1,367,561	727,987	285.56	189.83	19,545	.....
4	Moberly city	8,215	1,293,287	900,000	157.43	148.27	33,626	.....
5	Nevada city	7,262	1,507,221	300,000	207.55	156.82	25,443	.....
6	Rich Hill city	4,008	616,830	.....	153.90	.....	14,496	.....
7	St. Charles city	6,161	2,205,212	1,745,295	357.93	348.08	39,551	.....
8	St. Joseph city	52,324	24,802,060	8,598,529	474.01	265.13	719,259	$171,970
9	St. Louis city	451,770	247,242,965	165,288,400	547.28	471.55	5,359,716	3,672,683
10	Sedalia city	14,068	3,909,823	1,886,345	277.92	197.30	110,647	66,022
11	Springfield city	21,850	7,663,543	.....	350.73	.....	185,308	.....
12	Trenton city	5,039	1,180,792	607,748	234.33	183.50	26,700	.....
13	Warrensburg city	4,706	1,113,750	700,000	236.67	172.88	30,518	.....
14	Webb city	5,043	442,470	91,168	87.74	57.41	7,787	.....
	Montana:							
15	Butte city	10,723	11,242,544	1,400,000	1,048.45	416.29	291,406	.....
16	Helena city	13,834	19,500,000	.....	1,409.57	.....	369,525	.....
	Nebraska:							
17	Beatrice city	13,836	1,395,896	476,675	100.89	194.80	79,159	.....
18	Fremont city	6,747	840,415	458,408	124.56	152.14	60,947	.....
19	Grand Island city	7,536	1,512,636	323,224	200.72	109.09	92,905	.....
20	Hastings city	13,584	1,550,514	345,897	114.14	122.79	92,163	.....
21	Kearney city	8,074	1,339,766	419,644	165.94	235.49	109,635	.....
22	Lincoln city	55,154	5,476,864	1,133,389	99.30	87.16	404,850	76,504
23	Nebraska city	11,494	1,129,062	.....	98.23	.....	59,652	.....
24	Omaha city	140,452	19,989,715	7,512,683	142.32	246.17	1,121,013	349,007
25	Plattsmouth city	8,392	975,062	395,495	116.19	94.73	65,176	.....
26	South Omaha city	8,062	1,945,219	.....	241.28	.....	95,767	.....
	Nevada:							
27	Virginia city	8,511	1,194,093	4,180,400	140.30	382.93	59,710	176,414
	New Hampshire:							
28	Claremont town	5,565	2,604,844	2,268,730	468.08	482.30	50,930	34,448
29	Concord city	17,004	10,397,222	10,053,737	611.46	726.27	177,976	171,247
30	Dover city	12,790	8,304,892	7,080,178	649.33	605.82	178,114	107,318
31	Exeter town	4,284	2,673,412	2,322,364	624.05	650.70	48,330	34,967
32	Franklin town	4,085	1,859,028	1,347,472	455.09	412.70	34,440	26,626
33	Keene city	7,446	6,117,404	6,245,515	821.57	920.62	91,871	59,931
34	Laconia town	6,143	2,286,450	1,528,046	372.20	403.18	46,976	26,215
35	Manchester city	44,126	24,480,940	16,621,979	554.80	509.41	461,712	263,550
36	Nashua city	19,311	9,976,638	8,332,274	516.63	621.95	198,302	134,811
37	Portsmouth city	9,827	7,136,210	6,553,079	726.18	676.27	139,095	135,465
38	Rochester town	7,396	3,010,716	2,434,986	407.07	420.99	70,306	41,248
39	Somersworth town	6,207	2,717,730	2,547,408	437.85	456.03	43,952	50,135
	New Jersey:							
40	Atlantic city	13,055	4,503,896	1,707,760	344.99	311.81	171,698	.....
41	Bayonne city	19,033	9,388,039	5,582,745	493.25	595.68	214,210	81,964
42	Bordentown city	4,232	1,116,592	(c)	263.84	.....	18,175	.....
43	Bridgeton city	11,424	5,082,843	3,815,960	444.93	437.51	73,841	46,837
44	Burlington city	7,264	2,499,274	1,923,075	344.06	315.78	35,039	.....
45	Camden city	58,313	17,942,050	11,566,085	307.69	277.64	442,987	243,028
46	Elizabeth city	37,764	14,504,618	11,540,835	384.09	408.83	401,613	243,191
47	Gloucester city	6,564	1,869,960	1,989,575	284.88	372.09	35,810	.....
48	Hackensack town	6,004	1,634,665	.....	272.26	.....	58,070	.....
49	Harrison city	8,338	2,703,570	1,707,945	324.25	247.60	71,046	.....
50	Hoboken city	43,648	18,898,462	14,901,300	432.97	480.70	426,360	305,534
51	Jersey city	163,003	76,121,955	58,411,959	467.00	483.86	2,206,387	1,786,989
52	Lambertville city	4,142	2,402,520	2,761,112	580.04	660.08	22,602	.....
53	Long Branch town	7,231	(d)	.....	.....	.....	.....	.....
54	Millville city	10,002	3,425,285	2,548,321	342.46	332.68	66,414	44,127
55	Morristown city	8,156	6,697,550	(e)	821.18	.....	69,536	.....
56	Newark city	181,830	112,512,530	83,364,410	618.78	610.69	2,038,878	1,737,113
57	New Brunswick city	18,603	10,050,000	5,396,000	540.24	314.34	247,698	188,537
58	Orange city	18,844	6,732,600	4,446,000	357.28	336.64	170,501	91,202
59	Passaic city	13,028	4,451,135	2,903,585	341.66	444.52	123,857	.....
60	Paterson city	78,347	28,824,280	19,893,485	367.91	389.83	880,540	478,731
61	Perth Amboy city	9,512	2,565,750	1,505,000	269.74	313.02	49,766	.....
62	Phillipsburg city	8,644	3,031,583	2,810,707	350.72	391.41	70,361	.....
63	Plainfield city	11,267	6,295,340	4,011,000	558.74	493.66	135,041	59,317
64	Rahway city	7,105	2,804,375	2,623,525	394.70	406.43	72,053	.....
65	Red Bank town	4,145	(i)	.....	.....	.....	.....	.....
66	Salem city	5,516	4,141,075	3,552,174	750.74	702.57	42,743	.....
67	South Amboy borough	4,330	1,006,000	661,900	232.33	181.44	10,467	.....
68	Trenton city	57,458	28,033,248	15,670,017	437.89	523.91	474,001	231,369
69	Union town	10,643	2,198,450	1,262,350	206.56	215.82	46,049	.....
	New York:							
70	Albany city	94,923	62,556,881	33,746,992	659.03	371.83	1,312,561	1,020,854
71	Albion town, including part of Albion village	5,773	3,037,940	3,520,366	526.23	683.96	53,209	.....
72	Amherst town, including Williamsville village	4,014	2,243,940	2,785,402	559.03	616.38	20,018	.....
73	Amsterdam city	17,336	8,327,425	(k)	480.35	(k)	144,254	(k)
74	Arcadia town, including Newark village	6,310	2,941,949	2,256,236	466.24	395.69	49,832	.....

a Partly estimated by this office.
b There is an additional debt of $43,000, issued jointly by Kearney city and Center, Divide, and Riverdale townships, of which the per capita share of Kearney city is $34,539.
c Included in Bordentown township and not separately reported in 1880.
d The valuation and taxation, except $36,500 local taxation, is included in Ocean township and not separately returned.
e Not separately reported; included in Morris township in 1880.

IN 1890 OF 4,000 OR MORE: 1880 AND 1890—Continued.

AD VALOREM TAXATION—continued.				DEBT, LESS SINKING FUND.				TRUE VALUATION OF REAL ESTATE, 1890.				
Rate per $100.		Per capita.		Total.		Per capita.		Total.	Exempt from taxation.	Taxed.	Assessed valuation of real estate taxed, 1890.	
1890	1880	1890	1880	1890	1880	1890	1880					
$1.72	.....	$5.48	.....	.....	.....	.....	.....	$3,119,093	$262,000	$2,857,093	$678,420	1
1.85	.....	5.07	.....	.....	.....	.....	.....	1,683,000	183,000	1,500,000	521,344	2
1.43	.....	4.08	.....	$739	$12,000	$0.15	$3.13	2,024,090	140,000	1,884,090	628,030	3
2.60	.....	4.09	.....	103,000	28,500	12.54	4.70	2,130,000	130,000	2,000,000	900,000	4
1.69	.....	3.50	.....	15,000	.....	2.07	.....	2,930,000	200,000	2,730,000	910,020	5
2.35	.....	3.62	.....	.....	.....	.....	.....	1,063,920	94,800	969,120	398,420	6
1.79	.....	6.42	.....	.....	26,095	.....	5.20	10,198,250	198,250	10,000,000	1,094,392	7
2.90	$2.00	13.75	$5.30	1,626,226	1,843,662	31.08	56.85	a37,776,370	2,776,370	a35,000,000	16,028,060	8
2.17	2.22	11.86	10.48	21,625,144	22,847,761	47.87	65.18	392,697,050	49,763,340	342,933,710	212,131,450	9
2.83	3.50	7.87	6.91	232,500	272,800	16.53	28.53	9,174,807	475,000	8,699,807	2,458,637	10
2.42	.....	8.48	.....	33,900	64,419	1.55	9.88	16,795,000	795,000	16,000,000	5,334,246	11
2.26	.....	5.30	.....	47,550	54,000	9.44	16.30	1,470,084	192,000	1,278,084	639,042	12
2.74	.....	6.48	.....	61,000	80,000	12.96	19.76	a2,145,000	420,000	a1,725,000	575,000	13
1.76	.....	1.54	.....	642	2,500	0.13	1.57	821,324	45,500	775,824	276,051	14
2.59	.....	27.18	.....	.....	.....	.....	.....	13,500,000	750,000	12,750,000	6,393,674	15
1.90	.....	26.71	.....	448,127	.....	32.39	.....	30,980,400	980,400	30,000,000	13,802,560	16
5.67	.....	5.72	.....	234,500	15,000	16.95	6.13	4,298,000	298,000	4,000,000	914,200	17
7.25	.....	9.03	.....	108,000	1,400	16.01	0.46	4,778,888	520,000	4,258,888	532,361	18
6.14	.....	12.33	.....	155,000	6,507	20.57	2.20	6,917,000	917,000	6,000,000	1,164,341	19
5.94	.....	6.78	.....	189,808	11,998	13.97	4.26	5,916,900	609,000	5,307,900	1,061,580	20
8.18	.....	13.58	.....	b125,000	7,496	15.48	4.21	6,948,830	250,000	6,698,830	915,429	21
7.39	6.75	7.34	5.88	1,526,569	199,615	27.68	15.35	39,458,784	6,600,000	32,858,784	4,631,534	22
5.28	.....	5.19	.....	236,600	.....	20.58	.....	2,623,000	123,000	2,500,000	725,719	23
5.61	4.65	7.98	11.44	1,816,100	227,578	12.93	7.46	101,448,575	1,500,000	99,948,575	16,315,645	24
6.68	.....	7.77	.....	199,000	60,500	23.71	14.49	2,706,000	206,000	2,500,000	718,501	25
4.92	.....	11.88	.....	257,000	.....	31.88	.....	9,566,438	225,000	9,341,438	1,618,945	26
5.00	4.22	7.02	16.16	.....	112,000	.....	10.26	2,371,594	220,000	2,151,594	868,848	27
1.96	1.52	9.15	7.32	107,254	131,194	19.27	27.89	2,144,824	98,160	2,046,664	2,046,664	28
1.71	1.70	10.47	12.37	691,168	615,500	40.65	44.46	15,949,002	2,815,400	13,133,602	7,822,922	29
2.14	1.52	13.93	9.18	516,000	458,830	40.34	39.26	8,467,202	1,551,000	6,916,202	6,416,202	30
1.81	1.51	11.28	9.80	33,300	51,070	7.77	14.31	2,293,022	337,400	1,955,622	1,955,622	31
1.85	1.98	8.43	8.15	45,250	55,754	11.08	17.08	2,659,000	200,000	2,459,000	1,527,221	32
1.50	0.96	12.34	8.83	305,011	153,400	40.96	22.61	5,159,180	489,000	4,670,180	4,203,171	33
2.05	1.72	7.65	6.92	18,609	13,953	3.03	3.68	3,007,761	215,000	2,792,761	1,871,284	34
1.89	1.59	10.46	8.08	945,950	972,907	21.44	29.82	29,459,471	5,592,551	23,866,920	20,746,920	35
1.99	1.62	10.27	10.06	341,969	459,661	17.71	34.31	12,198,164	1,577,167	10,620,997	8,497,598	36
1.95	2.07	14.15	13.98	195,028	488,000	19.85	50.36	5,486,907	477,300	5,009,687	5,009,687	37
2.34	1.69	9.51	7.13	52,603	1,180	7.11	0.20	3,109,546	172,158	2,937,388	2,420,388	38
1.62	1.97	7.08	8.98	.....	22,450	.....	4.02	2,672,294	291,000	2,381,294	2,181,194	39
3.81	.....	13.15	.....	34,450	34,450	2.64	6.29	12,663,350	663,350	12,000,000	4,111,171	40
2.28	1.47	11.25	8.75	1,385,965	650,275	72.82	69.38	11,400,000	350,000	11,050,000	8,837,397	41
1.63	.....	4.29	.....	18,300	2,500	4.32	0.59	1,845,850	450,120	1,395,730	1,041,592	42
1.45	1.23	6.46	5.37	68,000	74,000	5.95	8.48	5,799,906	616,000	5,183,906	3,670,005	43
1.40	.....	4.82	.....	97,000	41,000	13.35	6.73	a5,257,638	a316,700	4,940,938	2,100,000	44
2.47	2.10	7.60	5.83	1,331,850	1,164,900	22.84	27.96	33,782,000	3,782,000	30,000,000	16,741,770	45
2.77	2.11	10.63	8.61	3,576,181	5,512,638	94.70	195.28	13,794,510	1,220,450	12,574,060	12,574,060	46
1.92	.....	5.46	.....	97,198	8,000	14.81	1.50	3,621,000	121,000	3,500,000	1,428,760	47
3.55	.....	9.67	.....	33,000	.....	5.50	.....	a4,099,100	a99,100	4,000,000	1,369,855	48
2.63	.....	8.52	.....	328,517	300,000	39.40	43.49	5,155,000	155,000	5,000,000	2,468,170	49
2.26	2.05	9.77	9.86	1,103,824	1,100,250	25.29	35.49	30,863,834	2,071,500	28,792,334	17,298,200	50
2.90	3.06	13.54	14.80	17,369,021	15,386,435	106.56	127.45	a107,692,808	a12,692,808	a95,000,000	70,414,205	51
0.94	.....	5.46	.....	5,000	12,000	1.21	2.87	1,663,195	158,500	1,504,695	1,504,695	52
.....	.....	.....	.....	46,636	.....	6.45	.....	a10,250,000	a250,000	a10,000,000	.....	53
1.94	1.73	6.64	5.76	18,000	37,000	1.80	4.83	5,309,500	109,500	5,200,000	1,871,293	54
1.04	.....	8.53	.....	2,000	13,000	0.25	2.40	a10,329,727	a329,727	a10,000,000	6,594,550	55
1.81	2.08	11.21	12.73	f8,476,080	9,070,032	46.62	66.44	a157,789,960	25,000,000	a132,789,960	88,526,640	56
2.46	3.49	13.31	10.98	1,398,947	1,618,946	75.20	94.31	9,400,000	1,500,000	7,900,000	7,900,000	57
2.53	2.05	9.05	6.91	614,101	253,832	32.59	19.22	12,800,000	800,000	12,000,000	5,950,500	58
2.78	.....	9.51	.....	g196,277	178,354	15.07	27.30	8,216,070	337,000	7,879,070	3,939,535	59
3.05	2.41	11.24	9.38	h1,605,093	1,359,500	20.49	26.64	51,675,600	1,675,600	50,000,000	23,905,471	60
1.94	.....	5.23	.....	136,500	123,908	14.35	25.77	4,149,000	849,000	3,300,000	2,463,400	61
2.32	.....	8.14	.....	97,800	129,493	11.31	18.03	a3,689,692	a1,222,995	2,466,697	2,391,080	62
2.15	1.48	11.99	7.30	4,500	21,500	0.40	2.65	10,739,000	739,000	10,000,000	5,129,540	63
2.57	.....	10.14	.....	1,145,250	1,625,939	161.19	251.89	3,093,725	73,825	3,019,900	2,448,975	64
.....	.....	.....	.....	85,000	.....	20.51	.....	3,571,500	71,500	3,500,000	.....	65
1.03	.....	7.75	.....	74,500	8,700	13.51	1.72	3,455,600	355,000	3,100,600	2,325,450	66
1.04	.....	2.42	.....	.....	.....	.....	.....	1,029,600	174,000	855,600	855,600	67
1.69	1.48	8.25	7.74	953,528	664,501	16.60	22.22	a43,000,000	a2,000,000	a41,000,000	20,800,676	68
2.09	.....	4.33	.....	85,599	64,083	8.04	10.96	a3,113,025	a613,025	2,500,000	2,085,350	69
2.10	3.03	13.83	11.25	j4,252,125	3,683,765	44.80	40.59	81,788,865	18,856,300	62,932,565	56,860,156	70
1.75	.....	9.22	.....	.....	.....	.....	.....	3,261,676	221,000	3,040,676	2,616,890	71
0.89	.....	4.99	.....	2,000	.....	0.50	.....	a3,177,210	64,200	a3,113,010	2,075,340	72
1.73	(k)	8.32	(k)	.....	9,000	.....	0.95	7,461,505	299,500	7,162,005	7,162,005	73
1.69	.....	7.90	.....	108,386	.....	17.18	.....	3,223,875	273,650	2,950,225	2,684,389	74

f Includes $341,000 for city school purposes.
g Includes $44,000 school bonds.
h Includes $46,000 school bonds.
i Not separately reported either in 1880 or 1890.
j Includes $1,000,000 city bonds loaned to the Albany and Susquehanna Railroad Company and $387,200 street improvement bonds.
k Amsterdam city; a village in 1880 and included in Amsterdam town, not separately returned.

FINANCES OF MUNICIPALITIES HAVING A POPULATION

	MUNICIPALITIES.	Population 1890.	Assessed valuation of property taxed. Total. 1890	Assessed valuation of property taxed. Total. 1880	Assessed valuation of property taxed. Per capita. 1890	Assessed valuation of property taxed. Per capita. 1880	Ad valorem taxation. Total. 1890	Ad valorem taxation. Total. 1880
	New York—Continued.							
1	Auburn city	25,858	$10,296,481	$8.804,449	$398.19	$401.59	$238,751	$235,298
2	Babylon town including Amityville and Breslau villages.	6,035	1,064,685	660,050	176.42	139.28	20,716	.....
3	Barton town, including Waverly village	6,120	2,647,725	2,505,336	432.63	430.10	61,836	.....
4	Batavia town, including Batavia village	9,341	4,556,545	4,320,792	487.80	574.88	65,457	.....
5	Bath town, including Bath and Savona villages	7,881	3,947,995	4,359,143	500.95	589.39	48,627	.....
6	Bethlehem town	4,187	4,129,557	2,224,974	986.28	593.01	37,156	.....
7	Binghamton city	35,005	18,146,244	6,764,989	518.39	390.66	344,330	146,839
8	Brighton town, including Brighton village	4,533	2,486,733	1,582,730	548.58	423.64	18,075	.....
9	Brookhaven town, including Port Jefferson, Stony Brook, and Yaphank villages.	12,772	3,159,500	2,488,450	247.38	215.56	47,133	.....
10	Brooklyn city	806,343	445,038,201	232,925,699	551.92	411.05	11,665,236	6,067,773
11	Buffalo city	255,664	160,266,391	83,910,583	626.86	340.89	3,256,849	1,566,422
12	Canajoharie town, including Canajoharie village	4,267	2,451,113	433,690	574.43	101.00	31,728	.....
13	Canandaigua town, including Canandaigua village	8,229	6,516,490	6,440,816	791.89	770.16	97,499	.....
14	Canton town, including Canton village	6,096	3,267,140	2,177,248	535.95	346.97	36,617	.....
15	Castleton town, coextensive with New Brighton village.	16,423	3,332,995	4,479,000	202.95	353.26	236,559	.....
16	Catskill town, including Catskill and Palenville villages.	8,263	4,443,087	1,555,868	537.71	187.21	87,039	.....
17	Cazenovia town, including Cazenovia village	4,182	1,831,939	2,040,791	438.05	467.75	30,501	.....
18	Champlain town, including Champlain and Rouse Point villages.	5,207	877,085	1,446,353	168.44	267.50	22,074	.....
19	Chatham town, including part of Chatham village	4,019	2,547,751	3,218,725	633.93	703.70	33,765	.....
20	Clarkstown town, including Upper Nyack village	5,216	2,305,503	2,044,014	442.01	466.88	34,820	.....
21	Claverack town, including Mellenville and Philmont villages.	4,518	2,257,707	1,880,475	499.71	432.59	25,136	.....
22	Clayton town, including Clayton village	4,411	1,690,968	1,263,880	383.35	299.92	22,982	.....
23	Cohoes city	22,509	11,671,837	5,341,100	518.54	275.09	214,512	134,704
24	Corning city	8,550	2,609,405	(c)	305.19	(c)	52,255	(c)
25	Corning town	.....	.....	1,221,019	.....	164.96	.....	.....
26	Cortlandt town, including Peekskill and Verplanck villages.	15,139	4,898,519	4,476,874	323.57	353.51	105,283	.....
27	Cortlandville town, including Cortland and McGrawville villages and part of Homer village.	11,451	3,306,909	2,903,822	288.79	408.18	99,765	.....
28	Deerpark town, including Port Jervis village	11,483	2,029,345	2,431,680	176.73	212.93	106,635	66,595
29	De Witt town, including East Syracuse village	4,560	2,716,740	2,358,126	595.78	593.24	26,804	.....
30	Dryden town, including Dryden and Freeville villages.	4,043	1,111,540	1,494,945	274.93	311.12	19,827	.....
31	Dunkirk city	9,416	1,829,390	2,023,634	194.29	279.20	52,178	.....
32	Eastchester town, including Mount Vernon village	15,442	6,906,708	3,192,175	447.27	365.36	191,470	.....
33	Ellisburg town, including Belleville, Ellisburg, and Mannsville villages.	4,145	2,283,598	2,550,250	550.93	530.20	21,888	.....
34	Elmira city	30,893	14,864,487	10,797,029	481.16	525.63	306,177	207,320
35	Esopus town, including Port Ewen village	4,659	1,683,094	1,259,613	361.26	265.97	24,344	.....
36	Fishkill town, including Fishkill on Hudson, Fishkill, and Matteawan villages.	11,840	4,899,504	3,684,494	413.81	343.32	94,326	.....
37	Flatbush town, including Parkville and Windsor Terrace villages.	12,338	6,271,765	4,260,827	508.33	558.14	143,566	.....
38	Flatlands town, including Canarsie village	4,075	1,381,936	1,099,080	339.13	351.48	31,920	.....
39	Flushing town, including College Point, Flushing, and Whitestone villages.	19,803	7,159,317	7,710,687	361.53	484.77	187,901	.....
40	Fort Edward town, including Fort Edward village	4,424	1,072,316	1,193,111	242.39	254.94	29,490	.....
41	Galen town, including Clyde village	4,922	3,539,281	2,469,978	719.07	452.29	42,137	.....
42	Geneva town, including Geneva village	8,877	5,450,942	4,965,787	614.05	669.97	92,927	.....
43	German Flats town, including Ilion and Mohawk villages.	7,255	2,031,365	1,387,779	280.00	205.72	54,509	.....
44	Gloversville city	13,864	4,235,803	(d)	305.53	(d)	86,292	(d)
45	Goshen town, including Goshen village	5,021	2,615,895	2,975,805	520.99	678.32	40,605	.....
46	Gouverneur town, including Gouverneur village	5,851	2,378,090	1,506,456	406.44	361.69	32,682	.....
47	Granby town, including Oswego Falls village	4,138	1,599,730	1,415,732	386.59	313.63	25,729	.....
48	Granville town, including Granville, Middle Granville, and North Granville villages.	4,716	1,448,050	1,331,153	307.05	320.84	21,558	.....
49	Gravesend town, including Coney Island village	6,937	3,059,140	1,566,576	440.99	426.40	121,983	.....
50	Greece town, including Charlotte village	5,145	3,974,955	2,679,680	772.59	552.74	34,470	.....
51	Greenburg town, including Dobbs Ferry, Hastings upon Hudson, Irvington, and Tarrytown villages and part of White Plains village.	11,613	11,091,923	8,762,063	955.13	980.75	218,744	.....
52	Greenbush town, coextensive with Greenbush village	7,301	3,110,260	1,088,195	426.00	161.38	76,346	.....
53	Greenwich town, including Greenwich village	4,196	1,697,183	1,697,572	404.48	439.79	27,263	.....
54	Hancock town, including Hancock village	4,745	880,046	840,937	185.47	259.71	28,176	.....
55	Hanover town, including Forestville and Silver Creek villages.	4,616	1,742,822	1,935,721	377.56	458.59	26,607	.....
56	Haverstraw town, including Haverstraw and West Haverstraw villages.	9,079	1,991,912	1,775,790	219.40	254.67	52,398	.....
57	Hector town	4,443	2,407,133	2,584,320	541.78	514.29	36,059	.....
58	Hempstead town, including Far Rockaway, Hempstead, Inwood, Lawrence, Rockaway Beach, and Seaford villages.	23,756	7,863,675	5,446,823	331.02	299.87	125,385	.....
59	Herkimer town, including Herkimer village	4,666	2,353,074	1,359,085	504.30	378.26	34,996	.....
60	Highland town, including Highland Falls village	4,099	664,175	330,600	162.03	97.12	12,494	.....
61	Homer town, including part of Homer village	4,206	1,727,757	1,856,222	410.78	502.90	33,769	.....
62	Hoosick town, including Hoosick Falls village	10,471	5,570,821	1,740,575	532.02	219.94	93,260	.....
63	Hornellsville city	10,996	3,222,662	(e)	293.08	(e)	77,406	(e)
64	Hudson city	9,970	4,896,267	5,889,095	491.10	679.25	117,551	122,494
65	Huntington town, including Huntington village	8,277	1,964,755	1,770,340	237.38	218.61	36,900	.....

a Partly estimated by this office.
b Includes $6,319 local improvement bonds.
c Part of Corning town in 1880; since made independent.

IN 1890 OF 4,000 OR MORE: 1880 AND 1890—Continued.

AD VALOREM TAXATION—continued.				DEBT, LESS SINKING FUND.				TRUE VALUATION OF REAL ESTATE, 1890.				
Rate per $100.		Per capita.		Total.		Per capita.		Total.	Exempt from taxation.	Taxed.	Assessed valuation of real estate taxed, 1890.	
1890	1880	1890	1880	1890	1880	1890	1880					
$2.32	$2.67	$9.23	$10.73	$485,000	$530,000	$18.76	$24.17	$15,000,000	$2,000,000	$13,000,000	$8,243,743	1
1.95		3.43						1,580,000	80,000	1,500,000	990,610	2
2.34		10.10						3,766,000	166,000	3,600,000	2,474,825	3
1.44		7.01		35,000		3.75		7,267,750	1,245,000	6,022,750	3,595,245	4
1.23		6.17		19,351	27,425	2.46	3.71	4,080,322	754,000	3,326,322	3,240,543	5
0.90		8.87		4,700		1.12		4,126,857	50,000	4,076,857	4,076,857	6
1.90	2.17	9.84	8.48	333,500	299,500	9.53	17.30	a30,484,169	6,326,000	a24,158,169	16,105,446	7
0.73		3.99						3,112,666	40,000	3,072,666	2,458,133	8
1.49		3.69						a4,683,600	451,800	a4,231,800	2,821,200	9
2.62	2.61	14.47	10.71	34,639,542	38,040,000	42.96	67.13	722,626,770	107,035,470	615,588,300	430,911,794	10
2.03	1.87	12.74	10.10	10,843,029	8,211,934	42.41	52.93	204,118,334	17,524,250	186,594,084	149,275,266	11
1.29		7.44		7,300	1,500	1.71	0.35	2,580,797	49,000	2,531,797	2,025,438	12
1.50		11.85		6,000		0.73		7,362,775	225,000	7,137,775	5,710,220	13
1.12		6.01		91,400	3,000	14.99	0.48	4,604,700	326,000	4,278,700	2,995,090	14
7.10		14.40		20,419		1.24		a5,211,117	323,375	a4,887,742	3,258,495	15
1.96		10.53		189,600	5,600	22.95	0.67	5,589,966	566,000	5,023,966	3,699,975	16
1.66		7.29		167,207		39.98		2,631,594	215,500	2,416,094	1,616,039	17
2.52		4.24		35,150		6.75		1,387,912	118,000	1,269,912	793,665	18
1.33		8.40		6,500		1.62		3,894,651	178,001	3,716,650	2,345,651	19
1.51		6.68						a2,983,507	179,050	a2,804,457	1,869,638	20
1.11		5.56		3,752		0.83		2,755,929	41,000	2,714,929	2,101,207	21
1.36		5.21		23,500		5.33		1,996,698	66,100	1,930,598	1,608,832	22
1.84	2.52	9.53	6.94	b254,319	141,214	11.30	7.27	20,450,000	450,000	20,000,000	11,011,625	23
2.00	(c)	6.11	(c)	80,769	3,250	9.45	0.68	3,848,000	348,000	3,500,000	2,463,605	24
				7,800		4.76						25
2.15		6.95		144,867	129,561	9.57	10.23	a7,885,429	866,500	a7,018,929	4,678,619	26
3.02		8.71		248,234	71,500	21.68	10.05	a9,256,434	a598,500	8,657,934	3,085,478	27
5.25	2.74	9.29	5.83	202,286		17.62		a3,045,235	220,000	a2,825,235	1,883,490	28
0.99		5.88						2,488,300	57,125	2,431,175	2,552,490	29
1.78		4.90						1,103,795	46,500	1,057,295	1,058,135	30
2.85		5.54		134,764	102,500	14.31	14.14	2,202,083	440,000	1,762,083	1,698,680	31
2.77		12.40		381,343	7,864	24.70	0.90	16,075,859	350,000	15,725,859	6,860,361	32
0.96		5.28						2,847,980	580,000	2,267,980	2,114,548	33
2.06	1.92	9.91	10.09	314,860	270,400	10.19	13.16	a24,659,408	4,914,700	a19,744,708	13,163,139	34
1.45		5.23						2,536,000	136,000	2,400,000	1,626,564	35
1.93		7.97		13,200		1.11		a7,068,742	525,666	a6,543,076	4,362,064	36
2.29		11.64		41,000		3.32		13,960,750	3,700,000	10,260,750	6,156,465	37
2.31		7.83		6,000		1.47		2,725,532	83,760	2,641,772	1,320,886	38
2.62		9.49		510,800	523,800	25.79	32.93	a10,834,625	386,200	a10,448,425	6,965,617	39
2.75		6.67						1,677,090	132,500	1,544,590	926,766	40
1.19		8.56						3,431,756	106,700	3,325,056	3,325,056	41
1.70		10.47		69,933	63,600	7.88	8.58	4,912,000	822,500	4,089,500	4,499,500	42
2.68		7.51		40,200	3,652	5.54	0.54	2,027,026	246,000	1,781,026	1,680,826	43
2.04	(d)	6.22	(d)	152,500	80,000	11.00	11.22	10,124,300	124,300	10,000,000	3,899,625	44
1.55		8.09		41,500	39,000	8.27	8.89	3,045,056	360,000	2,685,056	2,148,045	45
1.37		5.59		2,590	1,600	0.43	0.38	2,634,000	134,000	2,500,000	2,189,870	46
1.61		6.22		6,667		1.61		1,577,180	3,350	1,573,830	1,573,830	47
1.49		4.57		23,000		4.88		a2,007,800	89,000	a1,918,800	1,279,200	48
3.99		17.58		189,558		27.33		6,903,000	403,000	6,500,000	3,001,740	49
0.87		6.70		6,700		1.30		3,734,879	60,000	3,674,879	3,779,730	50
1.97		18.84		191,600		16.50		10,818,323	50,000	10,768,323	10,768,323	51
2.45		10.46		99,282	45,000	13.60	6.67	3,228,160	137,500	3,090,660	3,090,660	52
1.61		6.50		12,000		2.86		1,856,668	159,485	1,697,183	1,433,133	53
3.20		5.94		98,000		20.65		a1,320,934	22,990	a1,297,944	865,296	54
1.53		5.76						2,120,600	120,600	2,000,000	1,600,462	55
2.63		5.77						a2,927,707	123,253	a2,804,454	1,869,638	56
1.50		8.12						a3,153,270	51,370	a3,101,900	2,067,933	57
1.59		5.28						a12,955,023	1,685,560	a11,269,463	7,512,975	58
1.49		7.50		59,753		12.81		2,925,214	241,000	2,684,214	2,159,214	59
1.88		3.05		2,995		0.73		799,640	250,000	549,640	639,175	60
1.95		8.03			625		0.17	2,673,000	73,000	2,600,000	1,460,287	61
1.67		8.91						4,755,190	250,000	4,505,190	4,466,471	62
2.40	(e)	7.04	(e)		2,000		0.24	7,901,200	336,000	7,565,200	2,732,638	63
2.40	2.08	11.79	14.13	282,250	321,250	28.31	37.05	4,833,473	125,000	4,708,473	3,531,357	64
1.88		4.46						3,777,310	325,000	3,452,310	1,726,405	65

d Included in Johnstown town in 1880, not separately reported.
e Hornellsville city, a village in 1880, and part of Hornellsville town, not separately reported.

FINANCES OF MUNICIPALITIES HAVING A POPULATION

	MUNICIPALITIES.	Population 1890.	ASSESSED VALUATION OF PROPERTY TAXED. Total. 1890	Total. 1880	Per capita. 1890	Per capita. 1880	AD VALOREM TAXATION. Total. 1890	Total. 1880
	New York—Continued.							
1	Islip town, including Bayshore village	8,783	$2,219,750	$1,316,400	$252.73	$204.00	$48,164	.....
2	Ithaca city	11,079	3,443,914	3,513,655	310.85	385.90	93,325	$137,706
3	Jamaica town, including Jamaica, Ozone Park, and Richmond Hill villages.	14,441	7,191,102	5,043,060	497.96	499.91	112,033	.....
4	Jamestown city	16,038	4,244,850	.....	264.67	.....	104,444	.....
5	Johnstown town, including Johnstown village	10,959	3,603,649	b2,271,261	328.83	136.61	76,614	.....
6	Kingsbury town, including Sandy Hill village	4,677	1,325,340	1,289,135	283.37	279.40	31,019	.....
7	Kingston city	21,261	8,868,810	6,577,904	417.14	358.59	222,917	258,214
8	Kirkland town, including Clinton village	4,852	1,859,826	1,690,950	383.31	339.28	26,501	.....
9	Lansingburg town, including Lansingburg village	10,871	6,229,287	1,700,025	573.02	219.10	108,420	.....
10	Lenox town, including Canastota and Oneida villages	12,815	5,244,322	4,281,003	409.23	417.82	106,651	.....
11	Leroy town, including Leroy village	4,722	2,426,469	2,343,635	513.86	524.42	37,355	.....
12	Little Falls town, including part of Little Falls village	7,512	3,328,190	2,149,005	443.05	310.86	108,032	.....
13	Lockport city	16,038	6,645,740	5,911,523	414.37	437.18	143,337	114,526
14	Long Island city	30,506	12,937,356	7,301,587	424.09	426.27	518,611	267,870
15	Lyons town, including Lyons village	6,228	3,090,796	2,295,007	496.27	398.30	58,531	.....
16	Lysander town, including part of Baldwinsville village.	5,163	3,495,829	3,530,249	677.09	720.02	38,385	.....
17	Malone town, including Malone village	8,991	2,854,402	2,960,819	317.47	374.36	55,144	.....
18	Manchester town, including part of Clifton Springs village.	4,439	2,169,930	2,227,761	488.83	568.31	19,444	.....
19	Manlius town, including Fayetteville and Manlius villages.	5,453	3,285,665	3,866,795	602.54	649.44	41,628	.....
20	Middletown city	11,977	2,745,865	(c)	229.26	(c)	98,387	(c)
21	Middletown town, including part of Edgewater village.	10,557	1,971,219	1,417,000	186.72	156.94	166,170	d68,750
22	Milo town, including part of Penn Yan village	6,028	2,956,627	2,094,635	490.48	363.97	40,440	.....
23	Milton town, including part of Ballston Spa village	5,820	1,837,363	1,704,773	315.70	306.34	59,836	.....
24	Minden town, including Fort Plain village	5,198	2,471,044	1,219,253	475.38	239.07	46,721	.....
25	Montgomery town, including Montgomery and Walden villages.	5,061	2,002,100	2,017,710	395.59	420.79	37,609	.....
26	Moriah town, including Mineville and Port Henry villages.	6,787	3,676,998	4,002,875	541.77	542.47	42,340	.....
27	Mount Pleasant town, including North Tarrytown village.	5,844	2,412,577	2,563,164	412.83	470.31	50,684	.....
28	Newburg city	23,087	9,158,785	8,798,010	396.71	487.45	207,299	130,004
29	Newburg town	4,543	2,128,380	2,157,340	468.50	550.62	20,359	.....
30	New Hartford town, including New Hartford and Washington Mills villages, and part of New York Mills village.	5,005	1,907,774	2,281,895	381.17	519.32	23,581	.....
31	New Rochelle town, including New Rochelle village	9,057	3,834,141	2,800,205	423.33	530.74	117,601	.....
32	Newtown town, including Corona, Middle, Winfield, and Woodside villages.	17,549	4,595,277	3,531,909	261.85	360.25	105,282	.....
33	New Utrecht town, including Bath Beach, Bay Ridge, and Fort Hamilton villages.	8,854	3,989,968	2,184,830	450.64	460.74	106,518	.....
34	New York city	1,515,301	1,618,740,805	1,094,069,335	1,068.26	906.96	33,212,035	28,226,989
35	Niagara town, including Niagara Falls and Suspension Bridge villages.	10,979	6,628,413	3,733,624	603.74	502.37	140,833	.....
36	North Dansville town, including Dansville village	4,099	1,473,451	1,450,238	359.47	347.11	27,120	.....
37	Northfield town, including Linoleumville and Port Richmond villages.	9,811	1,910,015	1,628,325	194.68	232.15	84,402	.....
38	North Greenbush town, including Bath on Hudson village.	4,768	1,967,591	871,155	412.67	210.88	22,711	.....
39	North Hempstead town, including Roslyn village	8,134	4,020,921	4,121,349	494.34	545.15	57,721	.....
40	Norwich town, including Norwich village	6,524	2,585,060	3,140,101	396.24	545.54	60,918	.....
41	Ogdensburg city	11,662	3,826,770	(f)	328.14	(f)	79,552	.....
42	Olean town, including Olean village	11,507	2,587,423	1,480,014	224.86	225.10	59,022	.....
43	Oneonta town, including Oneonta village	8,018	1,449,235	577,191	180.75	129.39	59,624	.....
44	Onondaga town	5,135	2,860,285	4,235,000	557.02	666.09	23,592	.....
45	Orangetown town, including Nyack, Piermont, South Nyack, and Sparkill villages.	10,343	3,915,808	3,830,678	378.59	474.27	82,004	.....
46	Otsego town, including Cooperstown village	4,917	2,058,912	1,302,979	418.73	277.82	46,939	.....
47	Ossining town, including Singsing village	10,058	3,913,205	3,234,738	389.06	368.88	94,166	.....
48	Oswego city	21,842	9,351,993	8,627,086	428.17	408.56	234,217	296,206
49	Owego town, including Owego village	9,008	4,682,584	4,521,209	519.83	457.43	113,613	.....
50	Oyster Bay town, including Sea Cliff village	13,870	5,209,737	5,482,145	375.61	459.80	83,930	.....
51	Palmyra town, including Palmyra village	4,188	3,211,304	2,316,387	766.79	522.30	34,709	.....
52	Perinton town, including Fairport village	4,450	3,023,973	1,962,330	679.54	486.93	26,897	.....
53	Phelps town, including part of Clifton Springs village and Phelps village.	5,086	3,710,080	3,799,782	729.47	732.28	30,583	.....
54	Phillipstown town, including Cold Spring and Nelsonville villages.	4,113	478,300	1,778,275	116.29	406.46	24,776	.....
55	Pittstown town	4,056	2,935,666	1,172,465	723.78	286.32	22,954	.....
56	Plattsburg town, including Plattsburg village	9,500	1,735,631	2,244,595	182.70	270.99	91,139	.....
57	Pomfret town, including Fredonia village	5,479	1,986,717	2,158,465	362.61	474.28	23,404	.....
58	Potsdam town, including Norwood and Potsdam villages.	8,939	4,640,322	2,940,617	519.11	386.41	62,829	.....
59	Poughkeepsie city	22,206	13,594,380	11,799,293	612.19	583.92	300,376	287,175
60	Poughkeepsie town, including part of Wappingers Falls village.	4,782	2,754,871	2,489,840	576.09	537.99	29,865	.....
61	Queensbury town, including Glen Falls village	11,849	5,348,820	1,614,188	451.42	164.63	115,099	.....
62	Ramapo town, including Spring Valley village	5,910	2,725,311	1,756,968	461.14	354.66	39,780	.....
63	Red Hook town, including Red Hook and Tivoli villages.	4,388	3,063,365	2,911,249	698.12	651.14	28,805	.....
64	Ridgeway town, including part of Medina village	5,790	3,502,145	3,456,130	604.86	628.96	44,177	.....
65	Riverhead town	4,010	1,076,955	945,850	268.57	240.12	18,356	.....

a Partly estimated by this office.
b Includes Gloversville city, not separately returned.
c Included in Wallkill town, not separately reported.

IN 1890 OF 4,000 OR MORE: 1880 AND 1890—Continued.

AD VALOREM TAXATION—continued.				DEBT, LESS SINKING FUND.				TRUE VALUATION OF REAL ESTATE, 1890.				
Rate per $100.		Per capita.		Total.		Per capita.		Total.	Exempt from taxation.	Taxed.	Assessed valuation of real estate taxed, 1890.	
1890	1880	1890	1880	1890	1880	1890	1880					
$2.17		$5.48						a$3,354,900	$177,000	a$3,177,900	$2,118,600	1
2.71	$3.92	8.42	$15.12	$205,566	$66,303	$18.55	$7.28	15,556,901	8,000,000	7,556,901	2,911,154	2
1.56		7.76						a10,460,128	306,400	a10,153,728	6,769,152	3
2.46		6.51		2,500		0.16		a5,699,550	18,600	a5,680,950	3,787,300	4
2.13		6.99		224,000	60,500	20.44	3.64	4,950,301	700,503	4,249,798	3,265,215	5
2.34		6.63						a1,740,951	a240,951	a1,500,000	1,160,634	6
2.51	3.93	10.48	14.08	459,085	644,880	21.59	35.15	12,078,000	578,000	11,500,000	6,785,135	7
1.42		5.46		32,500	2,000	6.70	0.40	1,632,715	5,200	1,627,515	1,724,976	8
1.74		9.97		234,333	18,950	21.56	2.44	6,783,494	1,168,199	5,615,295	5,615,295	9
2.03		8.32		136,000	66,000	10.61	6.44	7,787,260	701,000	7,086,260	4,960,382	10
1.54		7.91		35,000	12,913	7.41	2.89	3,140,000	140,000	3,000,000	2,083,969	11
3.25		14.38		306,500	1,900	40.80	0.27	8,369,318	800,000	7,569,318	3,044,690	12
2.16	1.94	8.94	8.47	246,964	108,667	15.40	8.04	7,657,740	1,282,000	6,375,740	6,220,900	13
4.01	3.67	17.00	15.64	1,410,777	950,000	46.25	55.46	32,285,000	2,285,000	30,000,000	12,736,956	14
1.89		9.40		37,000		5.94		3,028,246	220,000	2,808,246	2,798,246	15
1.10		7.43		58,000		11.23		3,686,421	231,000	3,455,421	3,109,879	16
1.93		6.13						2,886,462	199,850	2,686,612	2,257,330	17
0.90		4.38						2,041,030	65,000	1,976,030	1,976,030	18
1.27		7.63		100,900		18.50		a4,554,324	132,425	a4,421,899	2,947,933	19
3.58	(c)	8.21	(c)	153,395	158,820	12.81	18.70	5,082,562	1,304,624	3,777,938	2,518,625	20
8.43	4.85	15.74	7.61	22,500	31,900	2.13	3.53	a5,801,157	a801,157	a5,000,000	1,933,719	21
1.37		6.71			5,136		0.85	a3,995,741	122,100	a3,873,641	2,582,427	22
3.26		10.28		81,300	80,905	13.97	14.54	a2,610,075	205,900	a2,404,175	1,602,783	23
1.89		8.99		12,000		2.31		2,972,219	266,500	2,705,719	2,132,444	24
1.88		7.43		45,974	2,000	9.08	0.42	2,512,870	83,000	2,429,870	1,822,400	25
1.15		6.24			1,200		0.16	a5,074,442	64,445	a5,009,997	3,339,998	26
2.10		8.67						a3,695,141	196,200	a3,498,941	2,332,227	27
2.26	1.48	8.98	7.20	e333,970	313,400	14.47	17.36	13,717,750	586,000	13,131,750	7,729,035	28
0.96		4.48						3,871,622	40,000	3,831,622	1,724,230	29
1.24		4.71						2,512,500	162,000	2,350,500	1,681,074	30
3.07		12.98		177,000		19.54		7,554,000	420,000	7,134,000	3,814,141	31
2.29		6.00		351,000		20.00		16,414,000	1,414,000	15,000,000	4,512,977	32
2.67		12.03		109,000		12.31		a9,750,000	1,113,760	a8,636,240	3,897,968	33
2.05	2.58	21.92	23.40	102,486,073	109,425,414	67.63	90.71	2,627,153,845	296,670,500	2,330,483,345	1,398,290,007	34
2.12		12.83		122,000	68,000	11.11	9.15	a10,429,069	1,557,600	a8,871,469	5,914,313	35
1.84		6.62		3,000	19,528	0.73	4.67	1,594,250	94,250	1,500,000	1,338,551	36
4.42		8.60			7,500		1.07	3,800,000	200,000	3,600,000	1,859,965	37
1.15		4.76						2,071,913	51,500	2,020,413	1,917,291	38
1.44		7.10						a5,365,979	60,300	a5,305,679	3,493,986	39
2.36		9.34		140,000	71,250	21.46	12.38	a3,609,705	236,850	a3,372,855	2,248,570	40
2.08	(f)	6.82	(f)	126,000	135,000	10.80	13.05	5,103,175	1,103,000	4,000,175	3,067,095	41
2.28		5.13		101,800	4,600	8.85	0.70	a4,152,960	913,300	a3,239,660	2,159,773	42
4.11		7.44		53,000	10,000	6.61	2.24	2,368,000	708,000	1,660,000	1,284,685	43
0.82		4.59						a4,222,728	190,675	a4,032,053	2,688,035	44
2.09		7.93						4,075,000	145,000	3,930,000	3,685,858	45
2.28		9.55		141,000		28.68		2,559,600	233,000	2,326,600	1,781,512	46
2.41		9.36		442,000	576	43.95	0.07	6,650,504	498,000	6,152,504	3,731,538	47
2.50	3.43	10.72	14.03	869,981	1,264,224	39.83	59.87	a14,139,658	1,265,650	a12,874,008	8,582,678	48
2.43		12.61		51,000		5.66		a6,603,676	244,000	a6,359,676	4,239,784	49
1.61		6.05						a12,113,400	113,400	a12,000,000	4,696,537	50
1.08		8.29		3,000	7,706	0.72	1.74	4,255,639	102,000	4,153,639	2,658,329	51
0.89		6.04						3,344,455	87,000	3,257,455	2,868,773	52
0.82		6.01						3,669,830	113,825	3,556,005	3,556,005	53
5.18		6.02						a1,806,100	a126,100	1,680,000	390,000	54
0.78		5.66						3,176,000	176,000	3,000,000	2,522,837	55
5.25		9.59		245,850	180,000	25.88	21.73	5,296,543	820,000	4,476,543	1,492,181	56
1.18		4.27		100,000	28,000	18.25	6.15	3,209,987	360,500	2,849,487	1,709,692	57
1.35		7.03		91,300	37,000	10.21	4.86	4,443,330	272,000	4,171,330	3,754,197	58
2.21	2.43	13.53	14.21	1,770,657	1,939,198	79.74	95.97	15,975,795	1,305,000	14,670,795	9,780,530	59
1.08		6.25		7,500		1.57		6,607,306	2,699,400	3,907,906	2,604,871	60
2.15		9.71		154,387	125,000	13.03	12.75	12,270,900	270,900	12,000,000	4,351,870	61
1.46		6.73						1,895,000	195,000	1,700,000	2,564,076	62
0.94		6.56		400		0.09		a4,863,241	387,100	a4,476,141	2,423,015	63
1.26		7.63						4,834,543	260,000	4,574,543	3,049,695	64
1.70		4.58						2,124,000	124,000	2,000,000	914,405	65

a The valuation and tax levies are for the town of Middletown, including Edgewater village.
e Exclusive of the joint debt, amounting to $56,000, of Newburg city and New Windsor town.
f Combined with Oswegatchie town, not separately reported.

FINANCES OF MUNICIPALITIES HAVING A POPULATION

	MUNICIPALITIES.	Population 1890.	ASSESSED VALUATION OF PROPERTY TAXED. Total. 1890	Total. 1880	Per capita. 1890	Per capita. 1880	AD VALOREM TAXATION. Total. 1890	Total. 1880
	New York—Continued.							
1	Rochester city	133,896	$89,582,322	$42,121,252	$669.04	$471.33	$1,727,598	$1,081,667
2	Rome city	14,991	5,878,400	5,424,111	392.13	444.82	138,932	92,465
3	Rosendale town, including Rosendale village	6,063	1,070,278	976,161	176.53	206.64	25,491	.....
4	Royalton town, including Middleport village	4,632	2,438,314	2,709,779	526.41	554.37	26,478	.....
5	Rye town, including Port Chester village	9,477	3,979,952	3,142,709	419.96	477.91	105,546	.....
6	Salamanca town, including Salamanca and West Salamanca villages.	4,572	576,595	553,970	126.11	158.37	29,390	.....
7	Saratoga Springs town, including Saratoga Springs village.	13,171	7,009,999	5,481,540	532.23	506.61	229,568	121,933
8	Saugerties town, including Saugerties village	10,436	3,278,356	2,458,421	314.14	236.96	49,343	.....
9	Schenectady city	19,902	8,029,670	3,393,410	403.46	248.51	141,390	96,764
10	Schodack town, including Castleton village	4,388	3,900,392	1,612,975	888.88	373.46	30,190	.....
11	Seneca Falls town, including Seneca Falls village	6,961	3,675,686	3,305,214	528.04	482.30	111,105	.....
12	Skaneateles town, including Mottville and Skaneateles villages.	4,662	2,803,270	3,157,775	601.30	648.95	26,874	.....
13	Sodus town, including Sodus village	5,157	2,349,251	1,747,008	455.55	330.56	32,098	.....
14	Southampton town, including Bridgehampton and Good Ground villages and part of Sag Harbor village.	8,200	3,680,309	2,426,800	448.82	382.05	47,602	.....
15	Southeast town	4,082	1,975,750	2,221,875	484.02	634.82	32,915	.....
16	Southfield town, including part of Edgewater village	6,644	1,492,479	1,399,712	224.64	281.07	45,268	.....
17	Southold town, including Greenport and Orient villages.	7,705	2,431,660	1,953,900	315.60	268.87	40,869	.....
18	Stony Point town, including Stony Point village	4,614	827,637	836,743	179.38	252.95	20,799	.....
19	Sullivan town, including Chittenango village	4,046	2,538,399	2,856,447	627.38	594.72	25,809	.....
20	Sweden town, including Brockport village	5,201	3,400,992	2,660,564	653.91	464.00	37,618	.....
21	Syracuse city	88,143	43,488,982	28,324,643	493.39	546.89	922,584	657,905
22	Tonawanda town, including Tonawanda village	7,666	2,700,783	1,314,200	352.31	267.71	76,746	.....
23	Troy city	60,956	45,186,773	15,712,546	741.30	276.89	869,248	702,790
24	Utica city	44,007	18,861,961	19,475,560	428.61	574.26	511,750	325,162
25	Verona town, including Durhamville village	4,535	1,764,466	1,709,730	389.08	323.38	33,436	.....
26	Volney town, including Fulton village	6,527	2,641,890	2,190,261	404.76	332.46	56,517	.....
27	Walton town, including Walton village	4,543	828,195	780,008	182.30	220.09	23,889	.....
28	Wappinger town, including part of Wappingers Falls village.	4,575	1,950,367	1,670,897	426.31	336.81	29,018	.....
29	Warsaw town, including Warsaw village	4,468	1,840,209	1,446,830	411.86	448.35	31,139	.....
30	Warwick town, including Warwick village	6,000	2,899,600	3,035,646	483.27	532.66	26,517	.....
31	Waterford town, including Waterford village	5,286	1,244,202	1,437,190	235.38	332.07	31,439	.....
32	Waterloo town, including part of Waterloo village	4,681	2,319,481	2,092,600	495.51	475.70	37,915	.....
33	Watertown city	14,725	5,744,195	6,196,145	390.10	579.24	99,081	122,570
34	Watervliet town, including Green Island and West Troy villages.	24,709	10,221,038	5,630,925	413.66	253.42	198,527	148,157
35	Wawarsing town, including Ellenville village	7,758	1,630,466	1,280,508	210.17	149.82	54,097	.....
36	Wellsville town, including Wellsville village	4,765	1,277,472	1,067,254	268.09	250.59	27,478	.....
37	Westchester town, including Williamsbridge village	10,029	3,695,650	3,085,151	368.50	454.43	97,848	.....
38	Westfield town, including Tottenville village	8,258	1,458,840	972,725	176.66	183.91	46,792	.....
39	Wheatfield town, including North Tonawanda village	8,808	4,003,327	2,225,058	454.51	506.85	95,820	.....
40	Whitehall town, including Whitehall village	5,402	1,216,950	1,695,138	225.28	317.03	35,261	.....
41	White Plains town, including part of White Plains village.	4,508	2,261,973	1,810,561	501.77	442.25	68,873	.....
42	Whitestown town, including part of New York Mills village and Oriskany and Whitesboro villages.	5,155	2,890,521	2,366,250	560.72	526.07	37,663	.....
43	Wilna town, including Carthage village	4,522	1,283,077	979,514	283.74	222.97	23,971	.....
44	Yonkers city	32,033	17,660,655	10,454,972	551.33	553.41	452,270	334,538
	North Carolina:							
45	Asheville city	10,235	5,153,935	837,000	503.56	319.95	103,079	.....
46	Charlotte city	11,557	4,800,000	3,276,451	415.33	461.86	108,240	.....
47	Concord city	4,339	800,000	349,871	184.37	276.80	9,880	.....
48	Durham city (c)	5,485	3,146,949	.....	573.74	.....	47,359	.....
49	Fayetteville town	4,222	1,307,510	650,000	309.69	86.51	28,307	.....
50	Goldsboro city	4,017	2,119,251	1,024,990	527.57	311.93	20,991	.....
51	Henderson town	4,191	1,209,747	.....	288.65	.....	17,910	.....
52	Newbern city	7,843	1,800,000	1,350,000	229.50	209.53	33,390	.....
53	Raleigh city	12,678	4,871,243	2,857,469	384.23	308.42	96,855	60,552
54	Salisbury city	4,418	1,500,000	908,913	339.52	333.79	18,375	.....
55	Wilmington city	20,056	d4,950,772	4,759,890	246.85	274.35	148,770	149,110
56	Winston city	8,018	2,500,000	1,130,000	311.80	395.94	34,056	.....
	North Dakota:							
57	Fargo city	5,664	2,975,999	2,189,000	525.42	812.85	107,733	.....
58	Grand Forks city	4,979	2,513,630	.....	504.85	.....	92,317	.....
	Ohio:							
59	Akron city	27,601	11,617,000	7,316,182	420.89	443.08	308,293	164,714
60	Alliance city	7,607	2,081,170	.....	273.59	.....	56,400	.....
61	Ashtabula village	8,338	2,260,818	.....	271.15	.....	67,200	.....
62	Avondale village	4,473	3,363,580	.....	751.97	.....	82,811	.....
63	Bellaire city	9,934	3,269,126	1,877,290	329.08	233.93	75,517	42,051
64	Bellefontaine village	4,245	2,126,850	.....	501.02	.....	54,235	.....
65	Brooklyn village	4,585	747,730	.....	163.08	.....	38,393	.....
66	Bucyrus city	5,974	2,650,320	.....	443.64	.....	63,343	.....
67	Cambridge city	4,361	1,378,843	.....	316.18	.....	40,814	.....
68	Canton city	26,189	9,241,270	5,056,070	352.87	412.47	266,149	108,201
69	Chillicothe city	11,288	5,718,258	4,732,745	506.58	432.69	131,520	89,449
70	Cincinnati city	296,908	177,773,240	169,305,635	598.75	663.58	4,739,435	4,926,911
71	Circleville city	6,556	3,180,176	.....	485.08	.....	66,783	.....
72	Cleveland city	261,353	99,614,055	70,548,104	381.15	440.52	2,918,692	2,143,947
73	Columbus city	88,150	43,663,270	27,439,382	495.33	531.29	1,047,918	581,715

a Partly estimated by this office.
b Includes Watertown town, not separately returned.

IN 1890 OF 4,000 OR MORE: 1880 AND 1890—Continued.

AD VALOREM TAXATION—continued.				DEBT, LESS SINKING FUND.				TRUE VALUATION OF REAL ESTATE, 1890.				
Rate per $100.		Per capita.		Total.		Per capita.		Total.	Exempt from taxation.	Taxed.	Assessed valuation of real estate taxed, 1890.	
1890	1880	1890	1880	1890	1880	1890	1880					
$1.93	$2.57	$12.90	$12.10	$5,257,959	$5,440,668	$39.27	$60.88	$89,523,750	$1,570,000	$87,953,750	$83,646,622	1
2.36	1.70	9.27	7.58	160,000	160,000	10.67	13.12	9,370,000	370,000	9,000,000	5,420,081	2
2.38	.....	4.20	.....	32,500	.....	5.36	.....	a1,636,707	59,100	a1,577,607	1,051,738	3
1.09	.....	5.72	.....	.....	.....	.....	.....	a3,508,486	52,465	a3,456,021	2,304,014	4
2.65	.....	11.14	.....	94,617	10,000	9.98	1.52	6,124,129	.....	6,124,129	3,755,602	5
5.10	.....	6.43	.....	20,000	.....	4.37	.....	1,080,000	80,000	1,000,000	467,335	6
3.27	2.22	17.43	11.27	437,000	297,600	33.18	27.50	a10,609,991	70,070	a10,539,921	6,789,994	7
1.51	.....	4.73	.....	12,000	.....	1.15	.....	3,776,832	202,000	3,574,832	2,957,472	8
1.76	2.85	7.10	7.09	351,353	118,000	17.65	8.64	14,690,000	690,000	14,000,000	7,461,700	9
0.77	.....	6.88	.....	.....	.....	.....	.....	a5,607,113	44,600	a5,562,513	3,708,342	10
3.02	.....	15.96	.....	273,867	.....	39.34	.....	4,110,000	110,000	4,000,000	3,103,986	11
0.96	.....	5.76	.....	.....	.....	.....	.....	2,320,220	135,000	2,185,220	2,320,220	12
1.37	.....	6.22	.....	156,451	.....	30.34	.....	1,266,600	66,600	1,200,000	2,082,151	13
1.29	.....	5.81	.....	49,500	.....	6.04	.....	6,707,500	57,500	6,650,000	3,313,809	14
1.67	.....	8.06	.....	1,000	.....	0.24	.....	3,320,000	42,000	3,278,000	1,711,000	15
3.03	.....	6.81	.....	2,000	.....	0.30	.....	4,874,637	495,000	4,379,637	1,459,879	16
1.68	.....	5.30	.....	.....	.....	.....	.....	a3,104,715	182,700	a2,922,015	1,948,010	17
2.51	.....	4.51	.....	3,000	.....	0.65	.....	a1,097,645	56,000	a1,041,645	694,437	18
1.02	.....	6.38	.....	.....	.....	.....	.....	2,666,398	128,000	2,538,398	2,396,699	19
1.11	.....	7.23	.....	14,000	2,640	2.69	0.46	3,350,000	350,000	3,000,000	3,090,892	20
2.12	2.32	10.47	12.70	1,438,500	1,351,500	16.32	26.09	66,290,000	6,290,000	60,000,000	40,397,516	21
2.84	.....	10.01	.....	136,000	.....	17.74	.....	10,160,000	160,000	10,000,000	2,596,358	22
1.92	4.47	14.26	12.38	1,106,106	958,296	18.15	16.89	51,422,396	4,374,100	47,048,296	39,997,256	23
2.71	1.67	11.63	9.59	241,500	566,000	5.49	16.69	24,765,790	1,250,000	23,515,790	16,649,231	24
1.89	.....	7.37	.....	.....	.....	.....	.....	a2,662,174	58,000	a2,604,174	1,736,116	25
2.14	.....	8.66	.....	211,620	.....	32.42	.....	3,186,545	178,545	3,008,000	2,437,435	26
2.88	.....	5.26	.....	137,732	.....	30.32	.....	2,348,535	153,750	2,194,785	731,595	27
1.49	.....	6.34	.....	6,000	.....	1.31	.....	2,271,704	104,500	2,167,204	1,812,567	28
1.69	.....	6.97	.....	96,000	.....	21.49	.....	a2,445,204	117,100	a2,328,104	1,552,069	29
0.91	.....	4.42	.....	3,000	15,000	0.50	2.63	3,463,835	158,000	3,305,835	2,489,670	30
2.53	.....	5.95	.....	7,000	.....	1.32	.....	2,399,300	146,000	2,253,300	1,137,883	31
1.63	.....	8.10	.....	200	4,000	0.04	0.91	a3,223,874	269,500	a2,954,374	2,023,916	32
1.72	1.98	6.73	11.46	b246,749	b412,000	b15.48	b34.45	6,038,025	784,000	5,254,025	4,675,665	33
1.94	2.63	8.03	6.67	253,949	805	10.28	0.04	a17,236,207	2,500,600	a14,735,607	9,823,738	34
3.32	.....	6.97	.....	239,294	29,304	30.84	3.43	a2,357,044	27,400	a2,329,644	1,553,096	35
2.15	.....	5.77	.....	.....	.....	.....	.....	1,928,852	82,000	1,846,852	1,142,722	36
2.65	.....	9.76	.....	184,034	.....	18.35	.....	7,895,825	3,125,000	4,770,825	3,695,650	37
3.21	.....	5.67	.....	7,500	.....	0.91	.....	3,430,000	430,000	3,000,000	1,432,790	38
2.39	.....	10.88	.....	.....	.....	.....	.....	a5,131,951	263,000	a4,868,951	3,245,967	39
2.90	.....	6.53	.....	79,500	.....	14.72	.....	1,753,183	102,000	1,651,183	1,090,900	40
3.04	.....	15.28	.....	103,000	24,900	22.85	6.08	7,141,819	592,000	6,549,819	2,183,273	41
1.30	.....	7.31	.....	2,500	244	0.48	0.05	a4,111,381	60,000	a4,051,381	2,700,921	42
1.87	.....	5.30	.....	11,589	10,000	2.56	2.28	1,507,101	56,000	1,451,101	1,088,327	43
2.56	3.20	14.12	17.71	1,284,454	1,389,000	40.10	73.52	24,216,553	1,200,000	23,016,553	17,262,415	44
2.00	.....	10.07	.....	244,000	900	23.84	0.34	10,700,000	700,000	10,000,000	3,329,725	45
2.26	.....	9.37	.....	60,000	16,759	5.19	2.36	a5,400,000	a400,000	5,000,000	2,500,000	46
1.24	.....	2.28	.....	12,500	590	2.88	0.47	1,114,000	370,000	744,000	496,000	47
1.50	.....	8.63	.....	149,185	1,200	27.20	0.59	1,863,476	185,000	1,678,476	1,258,858	48
2.16	.....	6.70	.....	65,000	210,000	15.40	60.26	1,505,000	130,000	1,375,000	694,034	49
0.99	.....	5.23	.....	.....	300	.....	0.09	2,242,000	142,000	2,100,000	1,800,948	50
1.48	.....	4.27	.....	38,500	.....	9.19	.....	1,073,000	73,000	1,000,000	639,345	51
1.86	.....	4.26	.....	2,323	3,227	0.30	0.50	2,542,000	242,000	2,300,000	1,500,000	52
1.99	2.12	7.64	6.54	208,687	138,357	16.46	14.93	6,000,000	2,000,000	4,000,000	3,102,236	53
1.23	.....	4.16	.....	.....	900	.....	0.33	3,082,500	82,500	3,000,000	1,250,000	54
3.00	3.13	7.42	8.59	619,140	539,845	30.87	31.11	7,958,930	958,930	7,000,000	3,756,682	55
1.36	.....	4.25	.....	240,000	.....	29.93	.....	3,892,000	392,000	3,500,000	1,500,000	56
3.62	.....	19.02	.....	195,223	.....	34.47	.....	5,700,000	700,000	5,000,000	1,960,479	57
3.67	.....	18.54	.....	172,592	.....	34.66	.....	2,814,050	314,050	2,500,000	1,866,757	58
2.65	2.25	11.17	9.98	91,600	17,619	3.32	1.07	26,370,000	1,370,000	25,000,000	7,103,520	59
2.71	.....	7.41	.....	135,597	22,012	17.83	4.75	5,285,000	285,000	5,000,000	1,418,560	60
2.97	.....	8.06	.....	12,919	.....	1.55	.....	3,571,732	217,000	3,354,732	1,118,244	61
2.46	.....	18.51	.....	185,000	.....	41.36	.....	a5,488,360	a488,360	a5,000,000	2,719,180	62
2.31	2.24	7.60	5.24	218,566	106,000	22.00	13.21	a4,320,000	a1,230,000	a3,090,000	2,036,500	63
2.55	.....	12.78	.....	85,350	24,461	20.11	6.12	2,800,000	200,000	2,600,000	1,307,670	64
5.13	.....	8.37	.....	20,701	.....	4.51	.....	2,570,000	70,000	2,500,000	620,935	65
2.39	.....	10.60	.....	48,000	.....	8.03	.....	2,701,732	190,820	2,510,912	1,446,590	66
2.96	.....	9.36	.....	35,000	4,500	8.03	1.56	1,723,500	223,500	1,500,000	717,792	67
2.88	2.14	10.16	8.83	433,525	180,657	16.55	14.74	17,677,300	1,594,000	16,083,300	6,066,650	68
2.30	1.89	11.65	8.18	9,533	.....	0.84	.....	11,780,516	344,000	11,436,516	3,365,200	69
2.67	2.91	15.96	19.31	24,737,611	21,992,500	83.32	86.20	268,066,705	39,530,940	228,535,765	137,121,460	70
2.10	.....	10.19	.....	25,000	2,000	3.81	0.33	2,899,650	400,000	2,499,650	2,039,940	71
2.93	3.04	11.17	13.39	6,143,206	6,467,046	23.51	40.38	215,600,000	15,600,000	200,000,000	72,734,940	72
2.40	2.12	11.89	11.26	4,423,400	1,259,162	50.18	24.38	66,824,000	6,824,000	60,000,000	31,570,710	73

c Durham town in Orange county in 1880 and Durham city in Durham county in 1890.
d The assessed valuation for city purposes in Wilmington is stated as $5,530,985, upon which the per capita is $275.78.

FINANCES OF MUNICIPALITIES HAVING A POPULATION

	MUNICIPALITIES.	Population 1890.	ASSESSED VALUATION OF PROPERTY TAXED. Total. 1890	Total. 1880	Per capita. 1890	Per capita. 1880	AD VALOREM TAXATION. Total. 1890	Total. 1880
	Ohio—Continued.							
1	Dayton city (a)	61,220	$30,723,730	$18,888.270	$501.86	$488.35	$711,854	$421,209
2	Defiance city	7,694	2,323,470		301.98		84,109	
3	Delaware city	8,224	3,945,214		479.72		86,795	
4	Delphos city	4,516	1,071,430		237.25		32,087	
5	East Liverpool city	10,956	2,122,000		193.68		50,857	
6	Elyria village	5,611	2,435,040		433.98		47,726	
7	Findlay city	18,553	4,683,140		252 42		167,187	
8	Fostoria city	7,070	2,088,987		295.47		63,579	
9	Fremont city	7,141	2,316,190	1,931,996	324.35	228.75	70,496	43,857
10	Galion city	6,326	2,252,310		356.04		46,622	
11	Gallipolis city	4,498	2,121,896		471.74		47,318	
12	Greenville city	5,473	2,765.650		505.33		61,398	
13	Hamilton city	17,565	6,672,277	6,194,460	379.86	511.01	178,170	142,473
14	Ironton city	10,939	3,554,699	2,826,612	324.96	319.14	103,797	72,361
15	Jackson village	4,320	1,203,833		278.67		36,477	
16	Kenton city	5,557	1,807,250		325.22		66,196	
17	Lancaster city	7,555	3,107,930		411.37		69,306	
18	Lima city	15,981	4,585,429	1,760,178	286.93	232.61	153,154	51,397
19	Lorain village	4,863	1,004,153		206.49		25,606	
20	Mansfield city	13,473	5,713,700	4,768,820	424.09	483.70	185,547	110,160
21	Marietta city	8,273	2,990,493		361.48		78,265	
22	Marion city	8,327	3,152,178		378.55		80,065	
23	Martins Ferry city	6,250	1,565,442		250.47		43,049	
24	Massillon city	10,092	3,259,250		322.95		85,392	
25	Middletown city	7,681	3,769,915		490.81		83,819	
26	Mount Vernon city	6,027	2,334,031		387.26		63,718	
27	Nelsonville village	4,558	666,865		146.31		21,474	
28	Newark city	14,270	6,042,100	4,444,635	423.41	462.98	154,678	88,893
29	New Philadelphia city	4,456	1,492,219		334.88		41.782	
30	Niles city	4,289	730,287		170.27		18,549	
31	Norwalk city	7,195	2,700,314		375.30		71,000	
32	Oberlin village	4,376	1,297,551		296.52		32,439	
33	Painesville village	4,755	2,664,500		560.36		55,954	
34	Piqua city	9,090	3,754,070		412.99		108,492	
35	Pomeroy city	4,726	1,475,480		312.20		42,789	
36	Portsmouth city	12,394	4,630,114	4,694,617	373.58	414.68	135,199	134,266
37	Salem city	5,780	2,252,350		389.68		50,453	
38	Sandusky city	18,471	6,401,671	4,041,913	346.58	255.20	176,686	153,593
39	Sidney village	4,850	2,163,570		446.10		62,094	
40	Springfield city	31,895	16,530,557	9,682,759	518.28	467.09	363,173	183,972
41	Steubenville city	13,394	5,361,260	5,173,520	400.27	427.81	122.237	85,880
42	Tiffin city	10,801	3,785,300	2,403,584	350.46	305.06	115,028	74,030
43	Toledo city	81,434	34,422,600	18,687,955	422.71	372.74	998,255	830,895
44	Troy village	4,494	2,681,760		596.74		71,872	
45	Urbana city	6,510	3,638,456		558.90		90,233	
46	Van Wert city	5,512	1,526,734		276.98		45,192	
47	Warren city	5,973	2,656,857		444.81		56,856	
48	Washington city	5,742	2,120,545		369.30		64.889	
49	Wellston city	4,377	815,253		186.26		25,792	
50	Wellsville city	5,247	1,639,450		312.45		39,859	
51	West Cleveland village	4,117	1,023,925		248.71		45,922	
52	Wooster city	5,901	2,521,735		427.34		58,502	
53	Xenia city	7,301	3,828,972		524.44		93,034	
54	Youngstown city	33,220	7,001,020	4,459,340	210.75	288.91	196,028	113,267
55	Zanesville city	21,009	9,031,009	7,122,850	429.86	393.25	230,137	167,387
	Oregon:							
56	Albina city	5,129	1,779,560		346.96		28,569	
57	Astoria city	6,184	4,800,000	600,000	776.20	214.06	101,040	
58	East Portland city	10,532	6,050,950	1,300,000	574.53	443.08	108,896	
59	Portland city	46,385	25,660,965	13,143,425	553.22	747.76	497,749	269,441
	Pennsylvania:							
60	Allegheny city	105,287	58,270,479	34,173,676	553.44	434.33	951,928	803,647
61	Allentown city	25,228	11,972,488	8,340,176	474.57	461.73	183,546	123,078
62	Altoona city	30,337	12,026,389	1,753,250	396.43	88.95	206,602	80,530
63	Archbald borough	4,032	459,709	328,228	114.02	107.65	16,964	
64	Ashland borough	7,346	1,285,301	998,240	174.97	164.94	34,271	
65	Beaver Falls borough	9,735	3,780,731	565,973	388.36	110.89	50,266	
66	Bethlehem borough	6,762	4,080,165	2,527,211	603.40	486.66	50,514	
67	Bloomsburg borough (f)	4,635	1,942,769	712,110	419.15	192.36	24,525	
68	Braddock borough	8,561	2,042.760	820,559	238.61	247.90	48,764	
69	Bradford city	10,514	2,310,541	g758,109	219.76	82.43	90,612	34,328
70	Bristol borough	6,553	2,357,380	891,925	359.74	169.15	30,374	
71	Butler borough	8,734	2,118,393	519,854	242.55	164.35	34,898	
72	Carbondale city	10,833	1,259,759	516,519	116.29	66.96	47,647	29,018
73	Carlisle borough	7,620	2,886.138	1,314,055	378.76	211.64	38,409	
74	Chambersburg borough	7,863	2,932,861	1,809,353	373.00	263.10	44,841	
75	Chester city (h)	20,226	9,687,481	6,947,597	478.96	463.27	175,524	105,922
76	Columbia borough	10,599	3,315,404	2,724,660	312.80	327.80	43,095	34,392
77	Connellsville borough	5,629	1,325,779	666,401	235.53	184.65	31,506	
78	Conshohocken borough	5,470	2,647,835	1,939,796	484.06	425.30	33,975	
79	Corry city	5,677	1,463,780	1,042,930	257.84	197.64	40,366	

a Since the census was taken the court of common pleas of Montgomery county has decided that the annexation of that part of Dayton city included in Harrison, Mad River, and Van Buren townships was illegal; the population of this territory, 3,242, is included in the population upon which the per capitas are based.
b Partly estimated by this office.
c Includes $16,687 special assessment bonds.
d Harmer village annexed to Marietta city since 1880, and $26,400, the debt of Harmer village in 1880, is included herein.

IN 1890 OF 4,000 OR MORE: 1880 AND 1890—Continued.

AD VALOREM TAXATION—continued.				DEBT, LESS SINKING FUND.				TRUE VALUATION OF REAL ESTATE, 1890.				
Rate per $100.		Per capita.		Total.		Per capita.		Total.	Exempt from taxation.	Taxed.	Assessed valuation of real estate taxed, 1890.	
1890	1880	1890	1880	1890	1880	1890	1880					
$2.32	$2.23	$11.63	$10.89	$1,607,188	$1,101,521	$26.25	$28.48	$38,529,994	$3,529,994	$35,000,000	$20,692,270	1
3.62	.....	10.93	.....	94,500	14,168	12.28	2.40	b6,180,000	b180,000	6,000,000	1,288,490	2
2.20	.....	10.55	.....	52,656	30,129	6.40	4.37	4,645,000	1,295,000	3,350,000	2,354,300	3
2.99	.....	7.11	.....	38,000	1,176	8.41	0.31	2,195,000	195,000	2,000,000	635,360	4
2.40	.....	4.64	.....	158,374	34,220	14.46	6.15	5,475,000	275,000	5,200,000	1,378,010	5
1.96	.....	8.51	.....	17,704	.....	3.16	.....	3,665,000	465,000	3,200,000	1,403,685	6
3.57	.....	9.01	.....	637,100	2,607	34.34	0.56	6,602,712	1,014,152	5,588,560	2,794,280	7
3.04	.....	8.99	.....	258,000	3,602	36.49	1.01	b4,700,000	b700,000	b4,000,000	1,296,965	8
3.04	2.27	9.87	5.19	251,350	44,000	35.20	5.21	6,590,000	190,000	6,400,000	1,515,270	9
2.07	.....	7.37	.....	40,000	12,275	6.32	2.18	3,201,000	201,000	3,000,000	1,500,010	10
2.23	.....	10.52	.....	141,185	133,842	31.39	30.42	2,397,117	187,300	2,209,817	1,325,890	11
2.22	.....	11.22	.....	133,500	.....	24.39	.....	2,131,354	310,390	1,820,964	1,517,470	12
2.67	2.30	10.14	11.75	523,500	53,067	29.80	4.38	b9,758,630	b758,630	9,000,000	4,754,315	13
2.92	2.56	9.49	8.17	215,403	243,758	19.69	27.52	4,056,320	880,000	3,176,320	2,382,240	14
3.03	.....	8.44	.....	20,000	.....	4.63	.....	2,216,300	216,300	2,000,000	715,173	15
3.66	.....	11.91	.....	91,832	.....	16.53	.....	4,106,240	456,240	3,650,000	1,081,790	16
2.23	.....	9.17	.....	e96,687	23,880	12.80	3.51	4,487,320	475,000	4,012,320	1,988,070	17
3.34	2.92	9.58	6.79	435,500	4,500	27.25	0.59	7,000,000	1,000,000	6,000,000	2,890,164	18
2.55	.....	5.27	.....	65,000	.....	13.37	.....	1,718,590	218,590	1,500,000	704,153	19
3.25	2.31	13.77	11.17	111,400	195,737	8.27	19.85	5,447,760	447,760	5,000,000	3,762,230	20
2.62	.....	9.46	.....	183,908	d177,527	22.23	25.30	b4,446,420	466,000	b3,980,420	1,990,210	21
2.54	.....	9.62	.....	39,650	.....	4.76	.....	3,065,286	287,670	2,777,616	1,705,800	22
2.75	.....	6.89	.....	9,700	12,100	1.55	3.17	2,217,256	130,000	2,087,256	1,108,450	23
2.62	.....	8.46	.....	26,800	42,195	2.66	6.17	4,488,580	450,000	4,038,580	1,961,290	24
2.22	.....	10.91	.....	100,467	68,855	13.08	15.17	3,312,937	494,000	2,818,937	2,114,230	25
2.73	.....	10.57	.....	60,629	.....	10.06	.....	3,200,000	200,000	3,000,000	1,483,361	26
3.22	.....	4.71	.....	2,820	.....	0.62	.....	741,792	98,000	643,792	429,195	27
2.56	2.00	10.84	9.26	168,820	55,402	11.83	5.77	13,883,090	3,883,090	10,000,000	3,882,140	28
2.80	.....	9.38	.....	40,620	.....	9.12	.....	4,816,657	340,000	4,476,657	959,915	29
2.54	.....	4.32	.....	12,500	.....	2.91	.....	1,020,000	70,000	950,000	421,260	30
2.63	.....	9.87	.....	64,825	33,930	9.01	5.95	b3,459,096	197,316	b3,261,780	1,630,890	31
2.50	.....	7.41	.....	70,000	.....	16.00	.....	2,118,000	650,000	1,468,000	706,545	32
2.10	.....	11.77	.....	35,815	5,270	7.53	1.37	1,640,000	140,000	1,500,000	1,428,010	33
2.89	.....	11.94	.....	402,000	265,107	44.22	43.96	791,000	165,000	626,000	2,431,490	34
2.90	.....	9.05	.....	91,032	150,000	19.26	26.98	1,585,027	171,000	1,414,027	1,060,528	35
2.92	2.86	10.91	11.86	253,331	317,809	20.44	28.07	4,986,286	486,256	4,500,030	2,889,560	36
2.24	.....	8.73	.....	.....	.....	.....	.....	3,426,225	129,000	3,297,225	1,144,310	37
2.76	3.80	9.57	9.70	395,987	381,215	21.44	24.07	b12,000,430	b290,000	11,710,430	3,936,810	38
2.87	.....	12.80	.....	80,500	54,900	16.60	14.36	3,607,910	1,207,910	2,400,000	1,262,390	39
2.20	1.90	11.39	8.87	729,255	58,627	22.86	2.83	16,405,000	760,000	15,645,000	10,430,550	40
2.28	1.66	9.13	7.10	162,688	30,190	12.15	2.50	7,023,350	820,820	6,202,530	3,721,520	41
3.04	3.08	10.65	9.40	316,374	55,500	29.29	7.04	4,682,000	952,000	3,730,000	2,713,070	42
2.90	4.45	12.26	16.57	3,495,809	3,224,660	42.93	64.32	51,954,650	2,768,750	49,185,900	24,592,950	43
2.68	.....	15.99	.....	142,000	86,000	31.60	22.61	2,413,560	467,580	1,945,980	1,497,490	44
2.48	.....	13.86	.....	314,500	51,440	48.31	8.23	4,766,600	266,600	4,500,000	2,115,160	45
2.96	.....	8.20	.....	45,000	13,000	8.16	3.19	3,730,000	230,000	3,500,000	817,500	46
2.14	.....	9.52	.....	10,989	31,000	1.84	7.00	3,692,075	447,000	3,245,075	1,298,030	47
3.06	.....	11.30	.....	71,268	19,590	12.41	5.16	b3,940,000	220,000	b3,720,000	1,340,600	48
3.16	.....	5.89	.....	11,500	.....	2.63	.....	b1,160,000	b160,000	b1,000,000	517,196	49
2.43	.....	7.60	.....	59,500	.....	11.34	.....	1,916,150	210,500	1,705,650	923,520	50
4.48	.....	11.15	.....	77,063	44,000	18.72	24.71	997,000	107,000	890,000	671,940	51
2.32	.....	9.91	.....	125,000	56,182	21.18	9.62	3,618,000	618,000	3,000,000	1,459,370	52
2.43	.....	12.74	.....	108,753	59,500	14.90	8.47	2,980,250	200,250	2,780,000	2,081,720	53
2.80	2.54	5.90	7.34	309,143	193,407	9.31	12.53	15,744,590	744,590	15,000,000	4,179,910	54
2.55	2.35	10.95	9.24	459,472	529,097	21.87	29.21	14,844,607	1,298,440	13,546,167	6,221,880	55
1.61	.....	5.57	.....	150,000	.....	29.25	.....	e4,438,680	e438,680	e4,000,000	1,479,560	56
2.11	.....	16.34	.....	42,219	15,000	6.83	5.35	7,060,000	60,000	7,000,000	3,500,000	57
1.80	.....	10.34	.....	15,000	2,800	1.42	0.95	24,050,370	48,750	24,001,620	5,637,575	58
1.94	2.05	10.73	15.33	700,000	76,500	15.09	4.35	b100,000,000	b10,000,000	90,000,000	18,025,175	59
1.63	2.35	9.04	10.21	1,527,487	1,596,429	14.51	20.29	111,541,571	11,093,451	100,448,120	47,859,475	60
1.53	1.48	7.28	6.81	439,646	430,443	17.43	23.83	17,644,568	737,650	16,906,918	9,292,766	61
1.72	4.59	6.81	4.09	510,836	389,700	16.84	19.77	23,157,314	859,000	22,298,314	11,303,036	62
3.69	.....	4.21	.....	7,035	1,400	1.74	0.46	886,841	25,750	861,091	420,669	63
2.67	.....	4.67	.....	84,538	87,566	11.51	14.47	2,404,467	110,000	2,294,467	1,121,480	64
1.33	.....	5.16	.....	69,150	3,100	7.10	0.61	6,286,332	160,500	6,125,832	3,520,150	65
1.24	.....	7.47	.....	136,500	86,700	20.19	16.70	6,972,236	325,050	6,647,186	3,105,225	66
1.26	.....	5.29	.....	31,432	13,500	6.78	3.65	2,722,520	278,300	2,444,220	1,508,822	67
2.39	.....	5.70	.....	149,911	.....	17.51	.....	5,204,393	153,353	5,051,040	1,844,620	68
3.92	4.53	8.62	3.73	74,000	.....	7.04	.....	3,764,975	36,500	3,728,475	1,661,612	69
1.29	.....	4.64	.....	10,575	7,250	1.61	1.37	2,885,378	259,800	2,625,578	1,840,785	70
1.65	.....	4.00	.....	12,000	7,500	1.37	2.37	4,754,287	164,800	4,589,487	1,686,707	71
3.78	5.62	4.40	3.76	8,000	9,369	0.74	1.21	2,628,439	186,490	2,441,949	926,450	72
1.33	.....	5.04	.....	39,606	80,500	5.20	12.97	3,579,345	388,830	3,190,515	2,060,570	73
1.53	.....	5.70	.....	90,000	100,100	11.45	14.56	4,258,718	275,000	3,983,718	1,829,158	74
1.81	1.52	8.68	7.06	489,804	357,084	24.22	23.81	16,969,927	633,300	16,336,627	8,361,068	75
1.30	1.26	4.07	4.14	147,500	151,500	13.92	18.23	4,589,327	306,400	4,282,927	2,682,345	76
2.38	.....	5.60	.....	5,400	11,687	0.96	3.24	2,653,843	96,800	2,557,043	1,102,125	77
1.28	.....	6.21	.....	46,000	29,000	8.41	6.36	3,867,548	149,000	3,718,548	2,292,880	78
2.76	.....	7.11	.....	122,300	65,148	21.54	12.35	1,743,387	41,400	1,701,987	1,230,597	79

e Estimated.
f Coextensive with Bloom township.
g As reported by Tenth Census, the total valuation of the city was $758,109, and Bradford township $3,254,574 in 1880; it is believed that the amounts should be transposed, and the city credited with the valuation of $3,254,574, but repeated requests upon local authorities have failed to elicit any explanation.
h Includes North Chester borough for 1880, which has since been annexed to the city.

FINANCES OF MUNICIPALITIES HAVING A POPULATION

	MUNICIPALITIES.	Population 1890.	ASSESSED VALUATION OF PROPERTY TAXED. Total. 1890	Total. 1880	Per capita. 1890	Per capita. 1880	AD VALOREM TAXATION. Total. 1890	Total. 1880
	Pennsylvania—Continued.							
1	Danville borough	7,998	$1,396,384	$882,804	$174.59	$105.78	$33,044	$36,230
2	Dubois borough	6,149	636,910	.....	103.58	.....	20,454	.....
3	Dunmore borough	8,315	1,241,348	.....	149.29	.....	30,084	.....
4	Easton city	14,481	9,617,842	7,366,407	664.17	617.78	121,332	104,091
5	Erie city	40,634	18,837,377	11,518,904	463.59	415.29	388,026	267,678
6	Franklin city	6,221	2,424,456	1,879,592	389.72	375.17	54,231	.....
7	Greensburg borough	4,202	3,083,208	885,971	733.75	354.39	41,137	.....
8	Harrisburg city	39,385	24,632,593	5,384,629	625.43	175.04	257,442	212,342
9	Hazleton borough	11,872	1,299,234	598,229	109.44	86.26	53,338	.....
10	Homestead borough	7,911	1,718,641	.....	217.25	.....	38,760	.....
11	Huntingdon borough	5,729	1,541,782	781,518	269.12	189.46	34,732	.....
12	Johnstown city (a)	21,805	2,612,170	1,581,626	119.80	188.74	126,244	35,592
13	Lancaster city	32,011	17,891,859	12,449,480	558.93	483.12	208,012	151,541
14	Lansford borough	4,004	275,380	240,023	68.78	108.80	14,015	.....
15	Lebanon city	14,664	8,746,580	1,360,380	596.47	154.98	73,247	49,136
16	Lock Haven city	7,358	1,933,364	491,078	262.76	84.02	52,602	.....
17	McKeesport borough	20,741	5,941,639	3,152,193	286.47	383.85	175,554	51,966
18	Mahanoy borough	11,286	1,234,938	882,030	109.42	122.83	45,982	.....
19	Mauch Chunk borough	4,101	2,344,685	450,484	571.73	120.07	32,605	.....
20	Meadville city	9,520	2,723,839	2,148,970	286.12	242.55	86,567	67,582
21	Middletown borough	5,080	1,388,220	423,623	273.27	126.42	23,058	.....
22	Milton borough	5,317	1,225,022	303,978	230.40	144.61	25,649	.....
23	Monongahela city	4,096	1,241,451	643,415	303.09	221.56	20,253	.....
24	Mount Carmel borough	8,254	516,557	116,739	62.58	49.09	28,889	.....
25	Nanticoke borough	10,044	889,682	291,219	88.58	74.98	40,589	.....
26	New Brighton borough	5,616	2,425,976	524,453	431.98	143.57	35,318	.....
27	Newcastle city	11,600	4,703,830	2,762,772	405.50	328.20	76,424	43,001
28	Norristown borough	19,791	11,220,355	6,392,062	566.94	489.33	121,390	80,375
29	Oil city	10,932	2,328,513	1,540,145	213.00	210.55	58,586	.....
30	Olyphant borough	4,083	423,701	168,204	103.77	80.33	13,741	.....
31	Philadelphia city	1,046,964	974,338,294	581,729,759	930.63	686.67	13,073,818	11,976,532
32	Phenixville borough	8,514	3,338,943	2,138,615	392.17	320.06	44,367	.....
33	Pittsburg city	238,617	157,959,041	81,238,998	661.98	519.47	3,632,026	2,501,326
34	Pittston borough	10,302	882,348	512,698	85.65	68.62	37,419	.....
35	Plymouth borough	9,344	878,270	339,188	93.99	55.93	29,525	.....
36	Pottstown borough	13,285	5,955,685	2,220,184	448.30	418.51	72,926	.....
37	Pottsville borough	14,117	4,935,496	3,746,170	349.61	282.67	97,305	75,431
38	Reading city	58,661	31,654,901	17,966,908	539.62	415.15	417,787	245,054
39	Renovo borough	4,154	433,995	223,326	104.48	60.23	17,331	.....
40	Scranton city	75,215	15,758,237	4,680,805	209.51	102.09	455,821	213,489
41	Shamokin borough	14,403	1,391,756	475,731	96.63	58.13	47,175	29,871
42	Sharon borough	7,459	2,081,305	1,556,065	279.03	273.76	39,859	.....
43	Sharpsburg borough	4,898	1,782,885	1,127,924	364.00	325.43	23,053	.....
44	Shenandoah borough	15,944	1,451,689	1,052,255	91.05	103.70	64,465	38,410
45	South Bethlehem borough	10,302	4,278,264	2,857,746	415.28	580.25	62,900	.....
46	South Chester borough	7,076	2,289,938	1,135,285	323.62	309.85	43,987	.....
47	South Easton borough	5,616	1,976,130	1,300,520	351.88	286.84	33,087	.....
48	Steelton borough	9,250	3,543,384	.....	383.07	.....	43,243	.....
49	Sunbury borough	5,930	1,649,639	524,714	278.19	128.70	35,268	.....
50	Tamaqua borough	6,054	1,429,712	1,063,470	236.16	185.60	25,138	.....
51	Tarentum borough	4,627	998,375	256,380	215.77	205.93	15,852	.....
52	Titusville city	8,073	2,066,593	1,655,756	255.99	183.04	67,279	80,315
53	Towanda borough	4,169	2,118,795	562,974	508.23	147.61	26,065	.....
54	Tyrone borough	4,705	1,623,139	307,195	344.98	114.71	25,748	.....
55	Uniontown borough	6,359	2,588,461	838,042	407.05	256.67	49,205	.....
56	Warren borough	4,332	2,199,934	1,381,084	507.83	491.49	42,263	.....
57	Washington borough	7,063	3,439,942	1,433,975	487.04	334.10	39,550	.....
58	West Chester borough	8,028	8,213,713	6,788,905	1,023.13	963.51	76,167	.....
59	Wilkesbarre city	37,718	7,586,938	2,822,935	201.15	120.95	170,787	120,199
60	Wilkinsburg borough	4,662	2,705,095	.....	580.24	.....	52,467	.....
61	Williamsport city	27,132	9,902,409	6,224,350	364.97	328.74	276,638	113,994
62	York borough	20,793	12,255,454	5,832,987	589.40	418.44	134,778	77,473
	Rhode Island:							
63	Bristol town	5,478	5,020,800	4,709,200	916.54	781.22	46,693	38,871
64	Burrillville town	5,492	3,044,500	2,546,000	554.35	445.57	19,533	21,762
65	Coventry town	5,068	4,204,150	3,608,800	829.55	798.58	21,089	15,423
66	Cranston town	8,099	8,494,900	6,628,600	1,048.88	1,115.93	57,693	33,143
67	Cumberland town	8,090	7,248,911	5,603,750	896.03	869.47	71,332	33,750
68	East Providence town	8,422	6,839,516	4,567,695	812.10	903.42	68,395	42,032
69	Johnston town	9,778	5,739,400	3,936,400	586.97	682.81	48,121	20,462
70	Lincoln town	20,355	10,325,825	8,133,050	507.29	590.85	91,895	50,232
71	Newport city	19,457	32,220,650	24,842,800	1,655.99	1,583.05	322,207	230,829
72	North Kingstown town	4,193	3,821,050	2,946,807	911.29	746.22	23,433	15,797
73	Pawtucket city	27,633	25,639,860	13,598,294	927.87	714.57	341,865	176,778
74	Providence city	132,146	140,617,060	115,581,700	1,064.10	1,102.28	2,109,256	1,618,144
75	South Kingstown town	4,823	4,712,940	4,416,675	977.18	863.64	36,667	23,662
76	Warren town	4,489	3,495,300	3,730,050	778.64	930.88	30,756	20,888
77	Warwick town	17,761	11,612,670	9,300,700	653.83	764.61	68,729	48,565
78	Westerly town	6,813	5,593,000	4,448,260	820.93	728.75	61,903	34,018
79	Woonsocket city	20,830	10,414,680	8,727,565	499.98	543.77	140,598	107,609

a Includes Cambria, Conemaugh, and Millville boroughs for 1880, which have since been annexed to the city.

IN 1890 OF 4,000 OR MORE: 1880 AND 1890—Continued.

AD VALOREM TAXATION—continued.				DEBT, LESS SINKING FUND.				TRUE VALUATION OF REAL ESTATE, 1890.			Assessed valuation of real estate taxed, 1890.	
Rate per $100.		Per capita.		Total.		Per capita.		Total.	Exempt from taxation.	Taxed.		
1890	1880	1890	1880	1890	1880	1890	1880					
$2.37	$4.10	$4.13	$4.34	$133,272	$178,767	$16.66	$21.42	$3,377,902	$131,655	$3,246,247	$868,542	1
3.21	.....	3.33	.....	11,000	.....	1.79	.....	784,378	65,900	718,478	450,006	2
2.42	.....	3.62	.....	14,283	.....	1.72	.....	2,804,661	67,825	2,736,836	986,175	3
1.26	1.41	8.38	8.73	264,850	219,949	18.29	18.45	11,789,151	1,253,350	10,535,801	7,605,759	4
2.06	2.32	9.55	9.65	1,027,309	1,148,729	25.28	41.42	22,804,346	2,529,369	20,274,977	13,423,602	5
2.24	.....	8.72	.....	34,550	38,600	5.55	7.70	2,889,659	517,855	2,371,804	1,552,943	6
1.33	.....	9.79	.....	30,080	.....	7.16	.....	4,331,892	459,100	3,872,792	1,702,693	7
1.05	3.94	6.54	6.90	1,004,956	1,065,300	25.52	34.63	34,335,713	2,840,200	31,495,513	20,412,135	8
4.11	.....	4.49	.....	36,000	29,000	3.03	4.18	5,717,249	41,522	5,675,727	783,544	9
2.26	.....	4.90	.....	33,000	.....	4.17	.....	4,264,457	55,875	4,208,582	1,581,065	10
2.25	.....	6.06	.....	13,020	8,900	2.27	2.16	2,643,501	156,700	2,486,801	859,120	11
4.83	2.25	5.79	4.25	48,100	37,000	2.21	4.42	15,298,771	347,700	14,951,071	1,981,625	12
1.16	1.22	6.50	5.88	159,842	464,142	4.99	18.01	19,513,115	1,486,000	18,027,115	13,451,483	13
5.09	.....	3.50	.....	21,000	.....	5.24	.....	1,428,180	53,500	1,374,680	241,448	14
0.84	3.61	5.00	5.60	216,100	308,700	14.74	35.17	9,854,518	445,000	9,409,518	7,727,155	15
2.72	.....	7.15	.....	231,246	208,743	31.43	35.71	2,631,502	354,300	2,277,202	1,443,440	16
2.95	1.65	8.46	633	413,784	119,100	19.95	14.50	19,967,821	668,950	19,298,871	5,140,465	17
3.72	.....	4.07	.....	26,221	33,100	2.32	4.61	3,110,270	161,550	2,948,720	1,119,330	18
1.39	.....	7.95	.....	5,750	.....	1.40	.....	2,647,759	100,000	2,547,759	1,390,710	19
3.18	3.14	9.09	7.63	81,451	77,699	8.56	8.77	4,135,242	401,150	3,734,092	1,909,371	20
1.66	.....	4.54	.....	26,300	16,450	5.18	4.91	2,136,917	84,925	2,051,992	1,202,985	21
2.09	.....	4.82	.....	21,993	7,271	4.14	3.46	1,495,843	167,150	1,328,693	594,353	22
1.63	.....	4.94	.....	.....	.....	.....	.....	1,742,910	101,600	1,641,310	867,425	23
5.59	.....	3.50	.....	30,715	6,000	3.72	2.52	883,481	153,000	730,481	342,055	24
4.56	.....	4.04	.....	25,272	5,769	2.52	1.49	3,577,586	46,200	3,531,386	723,867	25
1.46	.....	6.29	.....	16,265	10,783	2.90	2.95	3,807,401	182,750	3,624,651	2,143,404	26
1.62	1.56	6.59	5.11	55,019	72,624	4.74	8.63	7,781,196	613,500	7,167,696	3,756,322	27
1.08	1.26	6.13	6.15	113,199	81,200	5.72	6.22	15,123,214	1,727,300	13,395,914	7,751,380	28
2.52	.....	5.36	.....	96,135	122,000	8.79	16.68	3,643,394	194,600	3,448,794	1,524,300	29
3.24	.....	3.37	.....	4,015	1,552	0.98	0.74	1,534,967	425,278	1,109,689	402,328	30
1.34	2.06	12.49	14.14	29,622,795	54,223,844	28.29	64.01	1,099,182,534	96,030,627	1,003,151,907	685,507,618	31
1.33	.....	5.21	.....	196,000	203,492	23.02	30.45	4,664,461	165,200	4,499,261	2,876,305	32
2.30	3.08	15.22	15.99	10,026,806	14,134,296	42.02	90.38	321,866,564	17,191,009	304,675,555	134,425,308	33
4.24	.....	3.63	.....	29,204	29,268	2.83	3.92	2,980,233	75,000	2,905,233	610,997	34
3.36	.....	3.16	.....	11,050	7,699	1.18	1.27	2,376,956	146,590	2,230,366	503,235	35
1.22	.....	5.49	.....	5,600	26,437	0.42	4.98	8,765,284	289,575	8,475,709	4,468,960	36
1.97	2.01	6.89	5.69	46,500	80,442	3.29	6.07	10,393,000	401,000	9,992,000	3,516,665	37
1.32	1.36	7.12	5.66	829,686	999,000	14.14	23.08	43,155,137	2,244,500	40,910,637	24,546,039	38
3.99	.....	4.17	.....	46,530	64,313	11.20	17.34	890,957	72,300	818,657	398,107	39
2.89	4.56	6.06	4.66	361,735	325,202	4.81	7.09	25,175,287	1,376,995	23,798,292	11,926,911	40
3.39	6.28	3.28	3.65	62,000	37,680	4.30	4.60	1,684,521	197,500	1,487,021	801,370	41
1.92	.....	5.34	.....	51,611	56,954	6.92	10.02	2,784,952	54,100	2,730,852	1,744,950	42
1.29	.....	4.71	.....	58,000	2,200	11.84	0.63	3,319,648	131,100	3,188,548	1,559,195	43
4.44	3.65	4.04	3.79	36,054	72,800	2.26	7.17	4,307,389	85,000	4,222,389	1,391,870	44
1.47	.....	6.11	.....	84,500	69,500	8.20	14.11	8,723,222	976,000	7,747,222	3,863,968	45
1.92	.....	6.22	.....	139,800	62,769	19.76	17.13	4,807,420	60,800	4,746,620	2,136,439	46
1.67	.....	5.89	.....	41,656	6,700	7.42	1.48	11,827,391	87,800	11,739,591	1,857,420	47
1.22	.....	4.67	.....	11,000	.....	1.19	.....	6,129,297	352,150	5,777,147	3,426,085	48
2.14	.....	5.95	.....	40,385	53,200	6.81	13.05	1,499,298	116,316	1,382,982	562,614	49
1.76	.....	4.15	.....	44,300	37,850	7.32	6.61	2,073,762	139,500	1,934,262	1,052,786	50
1.59	.....	3.43	.....	6,300	.....	1.36	.....	1,872,439	55,770	1,816,669	811,525	51
3.26	4.85	8.33	8.88	128,300	328,267	15.89	36.29	2,996,327	150,000	2,846,327	1,350,139	52
1.23	.....	6.25	.....	5,993	1,938	1.44	0.51	2,730,327	328,500	2,401,827	1,683,355	53
1.59	.....	5.47	.....	27,400	28,000	5.82	10.46	2,644,320	98,060	2,546,260	1,388,230	54
1.90	.....	7.74	.....	19,900	5,415	3.13	1.66	6,418,873	18,000	6,400,873	1,659,278	55
1.92	.....	9.76	.....	31,000	14,450	7.16	5.14	2,955,011	250,300	2,704,711	1,552,326	56
1.15	.....	5.60	.....	44,000	48,100	6.23	11.21	5,672,988	491,600	5,181,388	2,461,252	57
0.93	.....	9.49	.....	103,188	87,277	12.85	12.39	7,641,508	666,500	6,975,008	5,426,620	58
2.25	4.26	4.53	5.15	176,500	95,097	4.68	4.07	33,847,398	2,790,100	31,057,298	4,137,518	59
1.94	.....	11.25	.....	.....	.....	.....	.....	6,748,258	317,845	6,430,413	2,246,240	60
2.79	1.83	10.20	6.02	701,358	651,272	25.85	34.40	15,989,027	845,700	15,143,327	8,146,138	61
1.10	1.33	6.48	5.56	116,618	33,000	5.61	2.37	13,410,152	583,600	12,826,552	8,982,246	62
0.93	0.83	8.52	6.45	67,000	43,579	12.23	7.23	5,671,700	1,035,000	4,636,700	3,636,700	63
0.64	0.85	3.56	3.81	50,000	50,000	9.10	8.75	2,209,450	44,600	2,164,850	2,164,850	64
0.50	0.43	4.16	3.41	21,614	19,895	4.26	4.40	2,582,750	26,500	2,556,250	2,924,550	65
0.68	0.50	7.12	5.58	50,378	18,295	6.22	3.08	9,010,753	1,599,803	7,410,950	7,408,850	66
0.98	0.60	8.82	5.24	101,900	6,000	12.60	0.93	5,233,622	200,000	5,033,622	5,018,432	67
1.00	0.92	8.12	8.31	155,000	.....	18.40	.....	8,744,035	2,789,000	5,955,035	5,955,035	68
0.84	0.52	4.92	3.55	83,789	35,798	8.57	6.21	5,048,400	55,000	4,993,400	4,973,400	69
0.89	0.62	4.51	3.65	b111,000	50,000	5.45	3.63	c10,375,825	c50,000	10,325,825	7,792,225	70
1.00	0.93	16.56	14.71	208,624	116,408	10.72	7.42	31,746,900	6,390,000	25,356,900	25,356,900	71
0.61	0.54	5.59	4.00	28,000	.....	6.68	.....	2,629,350	50,000	2,579,350	2,526,150	72
1.33	1.30	12.37	9.29	2,378,371	935,000	86.07	49.13	21,835,970	1,438,570	20,397,400	20,397,400	73
1.50	1.40	15.96	15.43	8,018,992	9,373,056	60.68	89.39	150,364,438	10,785,184	139,579,254	104,684,440	74
0.78	0.54	7.60	4.63	114,288	21,639	23.70	4.23	2,655,505	89,000	2,566,505	2,566,505	75
0.88	0.56	6.85	5.21	19,000	5,000	4.23	1.25	1,995,950	65,000	1,930,950	1,930,950	76
0.59	0.52	3.87	3.99	77,000	57,500	4.34	4.73	c11,732,670	c120,000	11,612,670	8,618,510	77
1.11	0.76	9.09	5.57	44,850	32,833	6.58	5.38	5,790,000	190,000	5,600,000	4,574,800	78
1.35	1.23	6.75	6.70	675,374	230,000	32.42	14.33	10,464,000	464,000	10,000,000	8,587,000	79

b Includes debt of "Central Falls" fire district.

c Partly estimated by this office.

FINANCES OF MUNICIPALITIES HAVING A POPULATION

	MUNICIPALITIES.	Population 1890.	Assessed valuation of property taxed. Total. 1890	Assessed valuation of property taxed. Total. 1880	Assessed valuation of property taxed. Per capita. 1890	Assessed valuation of property taxed. Per capita. 1880	Ad valorem taxation. Total. 1890	Ad valorem taxation. Total. 1880
	South Carolina:							
1	Charleston city	54,955	a$18,865,502	$22,543,423	$343.29	$451.01	$692,911	$698,845
2	Columbia city	15,353	4,957,001	2,600,000	322.87	259.07	120,046	62,908
3	Greenville city	8,607	2,285,120	1,771,940	265.50	287.65	64,109	.....
4	Spartanburg city	5,544	1,640,000	1,024,465	295.82	314.93	41,360	.....
	South Dakota:							
5	Sioux Falls city	10,177	7,000,000	.....	687.83	.....	248,500	.....
	Tennessee:							
6	Chattanooga city	29,100	15,000,000	3,600,925	515.46	279.31	442,500	99,025
7	Clarksville city	7,924	2,967,202	1,505,575	374.46	388.03	62,560	.....
8	Columbia town	5,370	1,931,426	1,020,000	359.67	300.00	39,977	.....
9	Jackson city	10,039	2,679,054	1,367,873	266.86	254.39	62,957	.....
10	Johnson city	4,161	2,057,950	.....	494.58	.....	40,131	.....
11	Knoxville city	22,535	11,093,678	3,424,682	492.29	353.31	232,967	72,075
12	Memphis city	64,495	39,558,105	16,784,314	613.35	499.65	1,011,134	300,103
13	Nashville city	76,168	33,565,725	13,336,760	440.68	307.65	802,102	400,103
	Texas:							
14	Austin city	14,575	8,935,352	4,949,534	613.06	449.43	221,315	94,042
15	Brenham city	5,209	1,891,070	1,500,000	363.04	365.76	32,621	.....
16	Brownsville city	6,134	1,070,885	898,143	174.58	181.88	22,682	.....
17	Corpus Christi city	4,387	1,524,479	1,078,000	347.50	330.98	14,863	.....
18	Corsicana city	6,285	3,000,000	950,000	477.33	281.65	63,750	.....
19	Dallas city	38,067	32,898,900	3,585,379	864.24	346.15	764,897	107,561
20	Denison city	10,958	4,640,762	800,000	423.50	201.26	96,298	.....
21	El Paso city	10,338	5,318,210	.....	514.43	.....	135,880	.....
22	Fort Worth city	23,076	d14,113,362	1,709,167	611.60	256.52	354,961	.....
23	Gainesville city	6,594	3,607,502	658,781	547.09	247.01	73,052	.....
24	Galveston city	29,084	e19,554,010	14,904,856	672.33	669.94	507,154	403,573
25	Greenville town	4,330	3,250,000	.....	750.58	.....	58,501	.....
26	Houston city	27,557	12,946,485	5,352,314	469.81	324.13	387,343	144,513
27	Laredo city	11,319	2,427,860	.....	214.49	.....	43,095	.....
28	Marshall city	7,207	2,056,525	1,166,022	285.35	207.33	40,822	.....
29	Palestine city	5,838	1,688,540	810,720	289.23	270.51	35,037	.....
30	Paris city	8,254	3,947,330	1,612,471	478.23	405.14	75,987	.....
31	San Antonio city	37,673	f20,415,042	8,296,252	541.90	403.71	480,878	194,962
32	Sherman city	7,335	2,817,423	1,594,980	384.11	261.77	72,549	.....
33	Temple city	4,047	1,784,142	.....	440.86	.....	30,774	.....
34	Tyler town	6,908	3,606,322	850,000	522.05	350.80	75,553	.....
35	Waco city	14,445	8,337,942	2,555,835	577.22	350.35	204,279	.....
	Utah:							
36	Logan city	4,565	1,647,278	413,898	360.85	121.88	27,837	.....
37	Ogden city	14,889	11,500,000	1,336,725	772.38	220.25	195,500	.....
38	Provo city	5,159	3,159,430	.....	612.41	.....	48,334	.....
39	Salt Lake city	44,843	48,000,000	7,304,325	1,070.40	351.71	759,707	124,174
	Vermont: (h)							
40	Barre town	6,812	2,441,833	612,091	358.46	297.13	33,989	14,099
41	Bennington town	6,391	2,980,413	1,656,999	466.35	261.65	49,485	59,712
42	Brattleboro town	6,862	4,231,724	2,113,825	616.69	359.49	62,699	40,082
43	Burlington city	14,590	10,145,173	2,921,594	695.35	257.07	141,105	117,078
44	Colchester town	5,143	1,334,220	767,328	259.42	173.56	22,998	9,647
45	Montpelier town	4,160	3,079,052	1,028,050	740.16	319.37	61,775	40,374
46	Rockingham town	4,579	3,618,782	1,382,878	790.30	364.20	62,778	24,063
47	Rutland town	11,760	7,865,310	3,292,183	688.82	270.98	120,319	71,927
48	St. Albans town	7,771	3,158,425	1,707,816	406.44	237.43	51,913	50,141
49	St. Johnsbury town	6,567	3,607,563	2,126,612	549.35	366.66	44,726	53,776
	Virginia:							
50	Alexandria city	14,339	i4,090,785	3,673,674	285.29	268.96	105,652	100,457
51	Charlottesville city	5,591	1,680,448	1,000,000	300.56	396.11	25,625	.....
52	Danville city	10,305	j7,342,351	4,110,348	712.50	546.15	147,847	67,703
53	Fredericksburg city	4,528	k1,510,117	1,591,935	333.51	317.75	24,384	.....
54	Lynchburg city	19,709	9,495,866	8,405,610	481.80	526.70	189,720	165,643
55	Manchester city	9,246	l2,130,507	1,184,953	230.42	206.83	47,113	.....
56	Norfolk city	34,871	m6,582,090	11,057,249	475.53	503.38	345,892	259,836
57	Petersburg city	22,680	n8,836,560	9,132,330	389.62	421.70	192,343	178,224
58	Portsmouth city	13,268	o3,754,447	2,906,324	282.97	255.16	88,204	58,385
59	Richmond city	81,388	p47,918,340	39,522,356	588.76	621.42	940,272	731,442
60	Roanoke city (g)	16,159	3,578,127	.....	221.43	.....	69,945	.....
61	Staunton city	6,975	r3,156,284	2,160,236	452.51	324.17	52,687	.....
62	Winchester city	5,196	2,284,599	1,948,397	439.68	392.98	30,130	.....
	Washington:							
63	Fairhaven city	4,076	7,437,409	.....	1,824.68	.....	273,445	.....
64	Olympia city	4,698	2,353,420	547,489	500.94	444.39	64,554	.....
65	Port Townsend city	4,558	2,016,560	.....	442.42	.....	70,379	.....
66	Seattle city	42,837	26,344,045	1,626,275	614.98	460.31	753,581	.....

a Valuation for city purposes, $21,386,539, upon which the per capita is $389.16.
b Partly estimated by this office.
c Not separately shown in Tenth Census reports, but as reported to Eleventh Census by municipal authorities.
d Valuation for city purposes, $21,306,785, upon which the per capita is $923.33.
e Valuation for city purposes, $21,035,834, upon which the per capita is $723.28.
f Valuation for city purposes, $27,620,950, upon which the per capita is $733.18.
g Not separately returned in Tenth Census reports, but charged to "City and town debt" therein in 1880, and presumed to be the debt of Waco city.
h Town and village combined.
i Valuation for city purposes, $4,464,470, on which the per capita is $311.35.

IN 1890 OF 4,000 OR MORE: 1880 AND 1890—Continued.

AD VALOREM TAXATION—continued.				DEBT, LESS SINKING FUND.				TRUE VALUATION OF REAL ESTATE, 1890.			Assessed valuation of real estate taxed, 1890	
Rate per $100.		Per capita.		Total.		Per capita.		Total.	Exempt from taxation.	Taxed.		
1890	1880	1890	1880	1890	1880	1890	1880					
$3.67	$3.10	$12.61	$13.98	$3,972,113	$4,129,102	$72.28	$82.61	*b*$22,500,000	*b*$500,000	$22,000,000	$11,007,990	1
2.42	2.42	7.82	6.27	855,412	854,850	55.72	85.18	7,636,157	2,755,000	4,881,157	3,253,805	2
2.81	.....	7.45	.....	97,100	60,500	11.28	9.82	3,216,000	325,000	2,891,000	1,445,555	3
2.52	.....	7.46	.....	53,000	41,500	9.56	12.76	2,000,000	900,000	1,100,000	850,000	4
3.55	.....	24.42	.....	343,793	.....	33.78	.....	16,110,000	1,110,000	15,000,000	5,730,000	5
2.95	2.75	15.21	7.68	561,800	116,264	19.31	9.02	37,250,000	2,250,000	35,000,000	13,000,000	6
2.11	.....	7.90	.....	89,935	.....	11.35	.....	4,010,000	610,000	3,400,000	2,317,202	7
2.07	.....	7.44	.....	71,000	.....	13.22	.....	2,232,500	232,500	2,000,000	1,407,073	8
2.35	.....	6.27	.....	312,000	.....	31.08	.....	4,490,500	490,500	4,000,000	2,385,904	9
1.95	.....	9.64	.....	.....	.....	.....	.....	2,006,604	59,400	1,947,204	1,822,670	10
2.10	2.10	10.34	7.44	296,651	212,288	13.16	21.90	17,600,000	1,600,000	16,000,000	9,411,975	11
2.56	1.79	15.68	8.93	3,241,877	4,554,355	50.27	135.58	58,300,000	3,300,000	55,000,000	32,684,880	12
2.39	3.00	10.53	9.23	2,727,871	1,606,200	35.81	37.05	55,950,000	5,950,000	50,000,000	24,079,400	13
2.48	1.90	15.18	8.54	125,000	106,744	8.58	9.69	26,279,704	8,409,000	17,870,704	6,462,009	14
1.73	.....	6.26	.....	15,000	.....	2.88	.....	2,000,000	250,000	1,750,000	1,255,680	15
2.12	.....	3.70	.....	22,465	*c*10,000	3.66	2.03	1,663,000	163,000	1,500,000	720,735	16
0.97	.....	3.39	.....	.....	.....	.....	.....	2,875,000	375,000	2,500,000	990,583	17
2.13	.....	10.14	.....	79,500	.....	12.65	.....	3,313,500	313,500	3,000,000	2,000,000	18
2.32	3.00	20.09	10.38	983,600	304,354	25.84	29.38	36,950,000	1,700,000	35,250,000	24,431,275	19
2.08	.....	8.79	.....	131,186	.....	11.97	.....	8,214,000	214,000	8,000,000	3,714,341	20
2.55	.....	13.14	.....	60,000	.....	5.80	.....	7,235,000	135,000	7,100,000	4,007,535	21
2.52	.....	15.38	.....	639,332	*c*7,365	27.71	1.11	30,785,000	785,000	30,000,000	9,964,200	22
2.03	.....	11.08	.....	70,209	.....	10.65	.....	3,642,502	211,002	3,431,500	2,287,668	23
2.59	2.71	17.44	18.14	1,621,004	1,023,249	55.74	45.99	43,750,000	3,750,000	40,000,000	14,600,212	24
1.80	.....	13.51	.....	32,441	.....	7.49	.....	4,612,000	112,000	4,500,000	2,250,000	25
2.99	2.70	14.06	8.75	1,645,200	1,501,592	59.70	90.93	22,500,000	2,500,000	20,000,000	9,043,598	26
1.78	.....	3.81	.....	60,514	.....	5.35	.....	3,337,000	1,137,000	2,200,000	1,642,430	27
1.98	.....	5.66	.....	66,660	*c*16,200	9.25	2.88	2,270,900	225,000	2,045,900	1,534,425	28
2.07	.....	6.00	.....	37,607	*c*7,233	6.44	2.41	2,251,500	751,500	1,500,000	1,114,789	29
1.93	.....	9.21	.....	180,124	.....	21.82	.....	5,545,100	275,000	5,270,100	2,635,050	30
2.36	2.35	12.76	9.49	853,500	155,266	22.66	7.56	44,114,450	2,683,025	41,431,425	16,282,022	31
2.58	.....	9.89	.....	196,000	129,000	26.72	21.17	2,475,716	310,000	2,165,716	1,439,410	32
1.72	.....	7.60	.....	30,000	.....	7.41	.....	1,601,000	116,000	1,485,000	1,112,601	33
2.10	.....	10.94	.....	116,700	*c*32,500	16.89	13.41	6,375,000	375,000	6,000,000	2,098,525	34
2.45	.....	14.14	.....	440,000	*g*100,000	30.46	13.71	18,845,000	1,845,000	17,000,000	5,875,489	35
1.69	.....	6.10	.....	37,000	*c*9,954	8.11	2.93	3,230,150	730,150	2,500,000	1,235,459	36
1.70	.....	13.13	.....	150,000	.....	10.07	.....	17,895,000	1,895,000	16,000,000	9,500,000	37
1.53	.....	9.37	.....	.....	.....	.....	.....	6,120,000	1,120,000	5,000,000	2,527,544	38
1.58	1.70	16.94	5.98	500,000	67,000	11.15	3.23	65,000,000	5,000,000	60,000,000	38,000,000	39
1.39	2.30	4.99	6.84	88,635	18,828	13.01	9.14	2,790,480	261,000	2,529,480	1,686,320	40
1.66	3.60	7.74	9.43	193,159	287,292	30.22	45.36	3,119,496	647,000	2,472,496	1,857,762	41
1.48	1.90	9.14	6.82	48,500	94,500	7.07	16.07	4,448,990	600,000	3,848,990	2,405,619	42
1.39	4.01	9.67	10.30	311,805	383,427	21.37	33.74	11,324,953	2,665,000	8,659,953	6,927,964	43
1.72	1.26	4.47	2.18	15,000	.....	2.92	.....	2,050,250	50,250	2,000,000	1,128,249	44
2.01	3.93	14.85	12.54	189,346	146,127	45.52	45.40	3,563,987	1,436,200	2,127,787	1,702,230	45
1.73	1.74	13.71	6.34	116,968	106,967	25.54	28.17	2,822,400	151,000	2,671,400	2,671,400	46
1.53	2.18	10.23	5.92	184,414	199,371	15.68	16.41	5,834,025	447,000	5,387,025	5,387,025	47
1.64	2.94	6.68	6.97	231,900	365,213	29.84	50.77	2,487,146	212,000	2,275,146	2,275,146	48
1.24	2.53	6.81	9.27	175,000	263,489	26.65	45.43	3,444,487	699,000	2,745,487	2,196,390	49
2.58	2.73	7.37	7.35	857,760	1,037,088	59.82	75.93	*b*7,300,480	370,000	*b*6,930,480	3,465,240	50
1.52	.....	4.58	.....	138,250	17,250	24.73	6.45	2,706,372	105,500	2,600,872	1,300,439	51
2.01	1.65	14.35	9.00	809,315	543,000	78.54	72.15	8,448,025	448,025	8,000,000	5,319,572	52
1.61	.....	5.39	.....	138,698	119,208	30.63	23.79	2,067,000	167,000	1,900,000	1,161,969	53
2.00	1.97	9.63	10.38	1,301,264	794,837	66.02	49.80	9,063,000	1,063,000	8,000,000	7,000,617	54
2.21	.....	5.10	.....	155,975	281,250	16.87	49.09	3,191,473	191,473	3,000,000	1,810,007	55
2.09	2.35	9.92	11.83	2,475,895	2,187,371	71.00	99.58	33,324,000	3,324,000	30,000,000	14,150,520	56
2.18	1.95	8.48	8.23	1,065,200	1,136,100	46.97	52.46	7,408,965	781,615	6,627,350	5,762,910	57
2.35	2.01	6.65	5.13	612,680	283,014	46.18	24.85	5,825,875	369,100	5,456,775	3,369,250	58
1.96	1.85	11.55	11.50	6,054,558	4,399,021	74.39	69.17	36,623,639	860,000	35,763,639	35,334,433	59
1.95	.....	4.33	.....	231,000	.....	14.30	.....	*b*6,004,770	*b*500,000	*b*5,504,770	2,936,385	60
1.67	.....	7.55	.....	333,400	291,730	47.80	43.78	3,260,000	760,000	2,500,000	1,854,284	61
1.32	.....	5.80	.....	68,000	46,000	13.09	9.28	3,947,000	447,000	3,500,000	1,527,132	62
								10,013,900	13,900	10,000,000	7,152,900	63
3.68	.....	67.09	.....	.....	.....	.....	.....	7,189,500	189,500	7,000,000	1,983,990	64
2.74	.....	13.74	.....	31,797	.....	6.77	.....	7,559,500	559,500	7,000,000	1,613,248	65
3.49	.....	15.44	.....	40,000	.....	8.78	.....	46,500,000	1,500,000	45,000,000	22,745,975	66
2.86	.....	17.59	.....	334,174	.....	7.80	.....					

j Valuation for city purposes, $8,070,002, on which the per capita is $783.12.
k Valuation for city purposes, $1,528,675, on which the per capita is $337.60.
l Valuation for city purposes, $2,347,385, on which the per capita is $253.88.
m Valuation for city purposes, $20,890,620, on which the per capita is $599.08.
n Valuation for city purposes, $9,811,000, on which the per capita is $432.58.
o Valuation for city purposes, $4,065,875, on which the per capita is $306.44.
p Valuation for city purposes, $53,471,343, on which the per capita is $656.99.
q Formerly Big Lick town.
r Valuation for city purposes, $4,105,457, on which the per capita is $588.60.

FINANCES OF MUNICIPALITIES HAVING A POPULATION

	MUNICIPALITIES.	Population 1890.	ASSESSED VALUATION OF PROPERTY TAXED.				AD VALOREM TAXATION.	
			Total.		Per capita.		Total.	
			1890	1880	1890	1880	1890	1880
	Washington—Continued.							
1	Spokane city	19,922	$16,301,679	.....	$818.28	.....	$537,397	.....
2	Tacoma city	36,006	29,750,346	$280,000	826.26	$255.01	770,534	.....
3	Wallawalla city	4,709	2,878,435	1,725,410	611.26	480.88	62,335	.....
4	Whatcom city	4,059	1,720,000	.....	423.75	.....	58,709	.....
	West Virginia:							
5	Charleston city	6,742	3,289,235	1,613,995	487.87	385.02	109,531	.....
6	Huntington city	10,108	2,768,706	823,453	273.91	259.44	81,209	.....
7	Martinsburg town	7,226	2,272,389	1,479,155	314.47	233.49	49,171	.....
8	Parkersburg city	8,408	4,197,052	2,985,124	499.17	453.53	125,914	.....
9	Wheeling city	34,522	18,097,683	14,173,600	524.24	461.13	360,143	$238,054
	Wisconsin:							
10	Antigo city	4,424	405,718	.....	91.71	.....	16,918	.....
11	Appleton city	11,869	3,515,025	2,071,735	296.15	258.81	126,162	59,750
12	Ashland city	9,956	5,391,062	.....	541.49	.....	195,879	.....
13	Baraboo city	4,605	1,730,480	746,333	375.78	228.52	41,954	.....
14	Beaverdam city	4,222	943,115	656,947	223.38	192.31	28,253	.....
15	Beloit city	6,315	2,040,544	2,000,100	323.13	417.56	43,355	.....
16	Berlin city	4,149	764,163	658,535	184.18	196.40	28,556	.....
17	Chippewa Falls city	8,670	1,538,050	976,000	177.40	245.10	62,300	.....
18	Eauclaire city	17,415	5,557,561	3,541,686	319.12	350.00	173,413	69,531
19	Fond du Lac city	12,024	3,345,339	3,417,175	278.22	260.97	90,651	119,697
20	Fort Howard city	4,754	866,847	658,207	182.34	213.50	22,932	.....
21	Green Bay city	9,069	2,163,471	1,603,713	238.56	214.86	77,241	.....
22	Janesville city	10,836	4,365,629	4,011,870	402.88	444.87	64,744	56,011
23	Kaukauna city	4,667	800,175	.....	171.45	.....	30,851	.....
24	Kenosha city	6,532	1,466,445	1,243,263	224.50	246.73	83,237	.....
25	Lacrosse city	25,090	10,741,400	3,125,686	428.11	215.49	226,359	100,022
26	Madison city	13,426	6,617,399	4,560,234	492.88	441.71	165,934	89,605
27	Manitowoc city	7,710	1,840,660	1,550,754	238.74	243.56	70,400	.....
28	Marinette city	11,523	3,225,298	.....	279.90	.....	101,448	.....
29	Menasha city	4,581	986,650	625,677	215.38	199.01	28,735	.....
30	Menomonie city	5,491	1,762,955	.....	321.06	.....	46,354	.....
31	Merrill city	6,809	1,874,288	.....	275.27	.....	47,925	.....
32	Milwaukee city	204,468	105,484,055	55,875,969	515.90	483.41	2,382,683	1,133,841
33	Neenah city	5,083	1,550,080	1,247,322	304.95	296.84	41,871	.....
34	Oconto city	5,219	1,286,934	825,000	246.59	197.79	46,574	.....
35	Oshkosh city	22,836	7,772,245	4,444,000	340.35	282.19	271,511	100,681
36	Portage city	5,143	1,415,981	1,160,967	275.32	267.13	29,584	.....
37	Racine city	21,014	9,042,300	7,692,669	430.30	479.86	209,968	101,255
38	Sheboygan city	16,359	4,161,413	1,919,948	254.38	262.50	136,435	.....
39	Stevens Point city	7,896	1,135,253	638,061	143.78	143.42	41,273	.....
40	Superior city	11,983	23,482,475	.....	1,959.65	.....	754,501	.....
41	Watertown city	8,755	1,458,650	1,551,330	166.61	196.79	31,188	36,068
42	Waukesha village	6,321	2,801,508	.....	443.21	.....	50,880	.....
43	Wausau city	9,253	1,560,657	847,442	168.66	198.14	57,271	.....
44	Whitewater city	4,359	1,968,815	1,100,178	451.67	304.17	25,052	.....
	Wyoming:							
45	Cheyenne city	11,690	4,000,000	1,303,782	342.17	377.25	131,200	.....
46	Laramie city	6,388	1,986,784	849,011	311.02	314.92	60,280	.....

a Partly estimated by this office.
b Not separately shown in Tenth Census, but as reported to Eleventh Census by municipal authorities.
c Amount of railroad aid indebtedness as adjusted in 1884; not separately reported in Tenth Census.

IN 1890 OF 4,000 OR MORE: 1880 AND 1890—Continued.

AD VALOREM TAXATION—continued.				DEBT, LESS SINKING FUND.				TRUE VALUATION OF REAL ESTATE, 1890.				
Rate per $100.		Per capita.		Total.		Per capita.		Total.	Exempt from taxation.	Taxed.	Assessed valuation of real estate taxed, 1890.	
1890	1880	1890	1880	1890	1880	1890	1880					
$3.30	.....	$26.98	.....	$188,000	.....	$9.44	.....	$50,300,000	$900,000	$49,400,000	$18,595,413	1
2.59	.....	21.40	.....	255,716	.....	7.10	.....	52,868,590	576,890	52,291,700	26,145,850	2
2.17	.....	13.24	.....	51,089	.....	10.85	.....	2,349,515	349,515	2,000,000	1,566,275	3
3.41	.....	14.46	.....	27,000	.....	6.65	.....	a3,230,000	30,000	a3,200,000	1,600,000	4
3.33	.....	16.25	.....	81,100	$39,000	12.03	$9.30	6,700,000	1,200,000	5,500,000	1,683,870	5
2.93	.....	8.03	.....	27,000	.....	2.67	.....	3,496,280	135,000	3,361,280	1,680,640	6
2.16	.....	6.80	.....	80,000	109,000	11.07	17.21	1,883,000	223,000	1,660,000	1,248,492	7
3.00	.....	14.98	.....	170,407	126,814	20.27	19.27	5,611,000	611,000	5,000,000	2,357,375	8
1.99	$1.68	10.43	$7.74	601,927	531,882	17.44	17.30	20,065,000	2,065,000	18,000,000	12,439,165	9
4.17	.....	3.82	.....	23,000	.....	5.20	.....	1,338,000	138,000	1,200,000	313,821	10
3.59	2.88	10.63	7.46	3,000	100,545	0.25	12.56	8,513,000	513,000	8,000,000	2,807,855	11
3.63	.....	19.67	.....	117,053	.....	11.76	.....	4,520,250	520,250	4,000,000	4,587,183	12
2.42	.....	9.11	.....	29,300	.....	6.36	.....	1,908,320	143,000	1,765,320	1,324,060	13
3.00	.....	6.69	.....	12,500	.....	2.96	.....	4,966,282	394,500	4,571,782	697,780	14
2.12	.....	6.87	.....	54,500	b94,500	8.63	19.73	3,700,787	200,787	3,500,000	1,548,357	15
3.74	.....	6.88	.....	27,700	b31,737	6.68	9.47	1,105,000	105,000	1,000,000	591,763	16
4.05	.....	7.19	.....	41,000	b34,000	4.73	8.54	3,586,500	300,000	3,286,500	1,115,635	17
3.12	1.96	9.96	6.87	245,000	101,000	14.07	9.98	6,360,000	360,000	6,000,000	3,970,190	18
2.71	3.50	7.54	9.14	105,000	165,000	8.73	12.60	4,211,300	711,300	3,500,000	2,615,567	19
2.65	.....	4.82	.....	28,400	b26,000	5.97	8.43	1,110,941	74,300	1,036,641	648,431	20
3.57	.....	8.52	.....	55,000	147,140	6.06	19.71	2,444,159	336,050	2,108,109	1,578,756	21
1.48	1.40	5.97	6.21	26,000	34,000	2.40	3.77	7,561,275	303,225	7,258,050	3,059,225	22
3.86	.....	6.61	.....	32,000	.....	6.86	.....	1,271,295	450,000	821,295	716,551	23
5.68	.....	12.74	.....	180,000	c200,000	27.56	39.69	6,115,300	115,300	6,000,000	1,018,454	24
2.11	3.20	9.02	6.90	297,500	135,000	11.86	9.31	15,579,570	1,579,570	14,000,000	8,857,172	25
2.51	1.96	12.36	8.68	200,000	136,769	14.90	13.25	10,883,310	3,383,310	7,500,000	5,152,003	26
3.82	.....	9.13	.....	39,000	b75,000	5.06	11.78	1,947,165	290,600	1,656,565	1,317,565	27
3.15	.....	8.80	.....	32,000	.....	2.78	.....	3,965,000	265,000	3,700,000	1,850,000	28
2.91	.....	6.27	.....	29,000	b34,572	6.33	11.00	2,243,000	243,000	2,000,000	752,869	29
2.63	.....	8.44	.....	22,439	(d)	4.09	.....	1,623,100	288,100	1,335,000	992,229	30
2.56	.....	7.04	.....	14,840	.....	2.18	.....	1,875,000	125,000	1,750,000	1,113,674	31
2.26	2.03	11.65	9.81	2,915,900	2,160,289	14.26	18.69	165,086,000	24,440,000	140,646,000	85,603,020	32
2.70	.....	8.24	.....	27,000	b9,000	5.31	2.14	2,125,000	125,000	2,000,000	1,157,233	33
3.62	.....	8.92	.....	.....	b12,375	.....	2.97	2,341,000	141,000	2,200,000	652,595	34
3.49	2.27	11.89	6.39	114,000	148,500	4.99	9.43	8,100,000	850,000	7,250,000	5,025,727	35
2.09	.....	5.75	.....	6,000	.....	1.17	.....	2,106,000	106,000	2,000,000	995,303	36
2.32	1.32	9.99	6.32	139,605	218,512	6.64	13.63	8,720,000	720,000	8,000,000	6,974,790	37
3.28	.....	8.34	.....	200,250	b233,510	12.24	31.93	10,330,900	330,900	10,000,000	3,345,065	38
3.64	.....	5.23	.....	42,000	b43,500	5.32	9.78	2,656,000	406,000	2,250,000	811,785	39
3.21	.....	62.96	.....	290,909	.....	24.28	.....	46,487,268	897,448	45,589,820	22,794,915	40
2.14	2.32	3.56	4.58	8,990	e229,400	1.03	29.10	3,310,000	310,000	3,000,000	1,142,310	41
1.82	.....	8.05	.....	.....	.....	.....	.....	5,900,000	300,000	5,600,000	2,218,238	42
3.67	.....	6.19	.....	100,663	.....	10.88	.....	3,535,000	202,000	3,333,000	1,043,320	43
1.27	.....	5.75	.....	.....	(f)	.....	.....	1,858,220	262,000	1,596,220	1,162,240	44
3.28	.....	11.22	.....	142,753	b14,400	12.21	4.17	11,414,000	1,414,000	10,000,000	3,000,000	45
3.03	.....	9.44	.....	67,338	.....	10.54	.....	4,231,000	231,000	4,000,000	1,004,255	46

d The city acknowledges a debt in 1880 of $24,878 not reported in Tenth Census.
e Amount in litigation in 1880 and since decided invalid by state courts.
f The city acknowledges a debt in 1880 of $30,000 not reported in Tenth Census.

RECEIPTS AND EXPENDITURES OF NATIONAL AND LOCAL GOVERNMENTS.

RECEIPTS AND EXPENDITURES OF NATIONAL AND LOCAL GOVERNMENTS.

The total revenues collected by the national, state, territorial, county, and municipal governments during the census year 1890 amounted to $1,040,473,013, distributed by divisions as follows:

National government, including postal revenues	$461, 154, 680
States, territories, and District of Columbia	116, 157, 640
Counties, partly estimated	133, 525, 493
Municipalities, partly estimated, commercial enterprises, net	329, 635, 200

The total expenditures of the national, state, territorial, county, and municipal governments on all accounts in 1890 was $915,954,055, distributed as follows, expenditures for public common schools being separately reported:

National government, including postal service	$352, 218, 614
States, territories, and District of Columbia, except for public common schools	77, 105, 911
Counties, except for public common schools, partly estimated	114, 575, 401
Municipalities, except for public common schools, partly estimated, less commercial enterprises, net	232, 988, 592
Public common schools	139, 065, 537

The detailed sources of these receipts and objects of expenditures are set forth in accompanying tables.

The figures have been compiled from published or special reports. Such reports show complete figures for the national, state, and territorial governments, for the postal service, and for schools; for the municipalities having 50,000 or more of population in 1890, except Denver (Colo.), Camden (N. J.), and Lincoln (Neb.); for 1,319 counties having 60 per cent of the entire population, and for nearly all municipalities having a population of 4,000 or less than 50,000 in 1890.

Estimates based upon the known tax levy and the population are made for the delinquent counties and cities, and for the municipalities having less than 4,000 population.

The expenditures actually reported in detail, however, embrace 93 per cent of the total involved, leaving less than 7 per cent based upon estimates, and this portion has been subjected to such tests as to leave little doubt as to its substantial accuracy.

In combining the tables for the final aggregates, the transactions on account of the District of Columbia and the item of deficiency in the postal service as reported by the national government are omitted, the former being embraced in the report of the District and the latter in the aggregate of expenditures of the postal service, as shown by the report of the Postmaster General.

Exclusive of postal expenditures reimbursed by postal receipts, the cost per capita of maintaining the national, state, territorial, county, and municipal governments, including schools, in 1890 was $13.65.

In some cases the state reports show the receipts and expenditures only biennially, grouping two years' transactions. In such cases one-half of the amount for the two years nearest 1890 is taken as for that year, and where the legislature holds a session only biennially, though the report shows annual transactions, one-half of the expenses of the session held nearest to 1890 is also taken as the legislative expense for that year.

In several states balances are reported overdrawn at the end or beginning of a period for which the accounts are reported. In such cases the law has authorized the issue of warrants upon the treasury in excess of the cash to meet their redemption, but upon the presentation of any such warrant for payment the treasurer is required to note thereon the date of such presentation and the fact of its payment being refused, after which the warrant will draw interest until paid or called in for payment. The balances in question represent, in fact, interest bearing debt, payable at the option of the state treasurer.

It will be noticed that in the aggregate of all transactions, national, state, territorial, county, and municipal, the receipts exceed the expenditures in the sum of $124,518,958, of which amount the excess in the transactions of the national government, including postal service, amounted to $108,936,066, leaving $15,582,892 as a surplus arising from the financial transactions of the state and local governments during the year 1890.

The receipts and expenditures of the national government, including those of the postal service in detail, and the expenditures of the local governments for public common schools for 1890 are compared with like items for 1880; but no figures showing state, county, or municipal expenditures for any other period have been published by this office, and no comparison can therefore be made.

In compiling the expenditures of municipalities all municipal accounts are included, and the amount of interest paid on bonds issued on account of waterworks or other undertakings is charged in each case as part of the expenses of the enterprise, of which only the net results are reported. The amount of interest paid on bonds issued by any city and held in the sinking fund is treated only as a transfer between accounts, and the interest payment correspondingly diminished.

The expenditures for new buildings, works, and sites are separately reported for cities having a population of 50,000 or more in 1890, but it was found impracticable to separate this class of expenditures from that of the care, maintenance, and repair of buildings, works, and sites already existing in places having a population below that limit.

To determine the per capita of what might be considered the current ordinary expenses common to all municipalities, a separate table shows the per capita, with the amount expended for loans, investments, new buildings, works, and sites in any city omitted, as also that expended for the care of the poor, the county bearing a greater or less part of such expense, thus rendering of little value comparisons between cities of amounts in which this account is embraced.

In municipalities having less than 50,000 population the expenditures for schools not under immediate municipal direction are not included, the district having charge of such expenditures being independent and frequently not coextensive with any municipality or county.

The amounts expended on account of public common schools by counties and municipalities are entirely omitted in the final recapitulation, the items evidently being embraced in the report of detailed receipts and expenditures of such schools, by counties, compiled from the reports of school officers.

The value of school property in the several counties, as far as reported, is also shown in these tables. A statement of the debt of school districts, by counties, will be found in Part I, Public Debt.

Items on account of principal of loans and balances on hand at the beginning and end of the year reported are generally excluded in reporting transactions of public common schools, as it was thought they were not needed to an understanding of the actual transactions undertaken to be reported.

The sources from which the school revenues are derived and such other facts as were deemed worthy of special note or necessary to the proper understanding of the tabular statements are set forth in the text immediately preceding the detailed statement of each state and territory.

It should be noted, however, that the revenues for schools as shown in the detailed tables are in fact only transfers from states, territories, counties, and municipalities in the accounts of which places the revenues appear among other receipts, though not designated as for school purposes. No recapitulation of these items was therefore made.

Several counties having failed to report school expenditures in full, the per capita expenditures are based upon the population and enrollment of the counties reporting.

In comparing the expense for public schools and the value of public school property in different parts of the country, the different methods of combining social effort must be kept in view as modifying the conclusions to be drawn from statistics.

In the north, and in independent districts and municipalities at the south, it is the general custom to build schoolhouses and to maintain schools by a tax which brings all the results into public records. In the rural south and to an extent in municipalities at the south the public funds are applied to the maintenance of the school. Funds for buildings and for extending terms of school are raised to a great extent by subscription, and there are large amounts of money and many buildings used for public schools that do not become matters of public record.

The amount received for support of public common schools from "Funds and rents", as reported, includes not only the income from investments, but in some cases appropriations made by the state from the general revenues, the amount of which was not separately reported.

A statement showing the principal of the public school funds in the several states is also given. Of the total principal of these funds, $118,423,942, there was derived mainly from the sale of the sixteenth and thirty-sixth sections of public lands granted by the United States for public common school purposes $86,608,613. Every state admitted to the Union since the adoption of the Constitution in 1789, except Kentucky, Vermont, and Texas, has received 1 section of the public lands, 640 acres, or its equivalent, out of every township of 36 sections, and the states admitted since 1850, commencing with California, have received not only the sixteenth but the thirty-sixth section of every township, and several of them large additional grants, all for the benefit of public common schools.

The number of acres remaining unsold in several of the states is not, however, known or reported, and in no case is any estimated value of these unsold lands included as part of the funds reported.

As every state admitted since 1850 has received at least one-eighteenth of its entire area as a grant for public common school purposes, the portion remaining unsold in most of these states would seem to be very large.

The state of Texas, under the terms of its admission to the Union, retained entire control of its vacant lands, but has since appropriated a portion of them to public common school purposes. The states of North Dakota, South Dakota, Washington, Montana, Idaho, and Wyoming each received the usual 2 sections of every township for school purposes upon their admission to the Union, but owing to the recent dates of such admission no lands had been sold for the fund in 1890. In accordance with precedents established, the remaining territories of Arizona, New Mexico, Oklahoma, and Utah, upon their admission as states, may expect to receive for like purpose one-eighteenth of their respective areas.

Of the funds arising from other sources, a considerable portion represents the state's share of the so-called surplus revenue distributed by the general government to the existing states under act of July 15, 1836, and appropriated for public common school purposes. In all, $28,101,645 was thus distributed, but some of the states applied their respective portions received to other purposes than the creation of a school fund; others distributed the amount to towns and cities, upon condition that the municipality receiving a share should, in consideration therefor, appropriate a certain percentage of the amount annually for the benefit of public common schools in lieu of any interest charge, and in this way the principal of the loan is lost to sight, though traces of it are found in the school reports in the form of receipts from local or town funds, as in most of the New England states and in some other states.

The proceeds of land or other grants for colleges, universities, or academies are not included in the fund reported.

TABLE 1.—SUMMARY OF RECEIPTS AND EXPENDITURES OF THE NATIONAL, STATE, AND LOCAL GOVERNMENTS COMBINED, POSTAL SERVICE AND SCHOOLS INCLUDED, ARRANGED IN ORDER OF AMOUNT: 1890.

RECEIPTS.

Total	$1,040,473,013
Ad valorem taxes on real and personal property	443,096,574
Customs	229,668,584
Internal revenue	142,606,706
Postal service	60,882,098
Liquor license	24,786,496
Income from funds and investments	14,546,352
Special assessment for streets and bridges	13,196,991
Licenses other than liquor	11,144,338
Tax on railroads separately reported	9,926,547
Profit on coinage of silver dollars	9,385,417
Tax on corporations except railroads, separately reported	8,758,184
Special assessments for sewers	8,254,978
Miscellaneous, fees, fines, and penalties	7,253,370
Sale of public lands	6,358,272
Proceeds, sales of property other than land	3,263,855
Penal and reformatory institutions	3,154,520
Tax on banks and bankers, separately reported	3,153,135
Sinking fund for Pacific railways	1,842,565
Fees, consular and land	1,799,071
Fees on letters patent	1,347,621
Tax on circulation of national banks	1,301,327
Customs fees, fines, penalties, and forfeitures	1,299,325
Interest on deposits	986,656
Profit on coinage other than of silver dollars	831,828
Repayment of interest by Pacific railways	705,691
Tax on sealskins	262,500
Waterworks and other enterprises, net	118,215
Miscellaneous, including reimbursements to counties	30,541,797

EXPENDITURES.

Total	915,954,055
Pensions, charities, and gratuities	146,895,671
Educational purposes and public common schools	145,583,115
Interest on debt	82,748,423
Roads, sewers, ditches, and bridges	72,262,023
Postal service	66,259,547
New buildings, works, and sites, construction and purchase separately reported	38,890,970
Salaries, separately reported, fees, and commissions	37,552,655
Military purposes	35,537,611
Police	23,934,376
Judiciary, including county courts, inquests, and inquiries	23,071,075
Public buildings and sites, care and maintenance, including construction not separately reported	17,950,177
Executive department	16,770,801
Fire	16,423,820
Naval establishment, except for new vessels	15,174,403
Penal and reformatory institutions	12,381,425
Improving harbors and rivers	11,737,438
Lighting	11,363,780
Congress and legislative	10,485,826
Constructing new war vessels	6,831,803
Indians	6,708,047
Health	3,280,294
Public parks and places	2,962,697
Foreign intercourse	1,648,277
Miscellaneous	109,499,801

TABLE 2.—SUMMARY OF RECEIPTS AND EXPENDITURES OF THE STATE

[The transactions of the national government not being

RECEIPTS.

STATES AND TERRITORIES.	Total.	State.	Counties reported in detail.	Municipalities having 50,000 or more population and reported in detail.	Municipalities having less than 50,000 but 4,000 or more population and reported in detail.	Additional estimated for public common schools and places not reported in detail.
The United States	$584,835,526	$116,157,640	$80,176,436	$181,860,083	$61,670,758	a$144,970,609
North Atlantic division	233,309,873	41,460,694	20,101,574	108,510,930	30,762,864	32,473,811
Maine	6,685,638	1,530,898	458,750	.....	2,908,229	1,787,761
New Hampshire	4,444,066	1,365,426	478,537	.....	1,470,103	1,130,000
Vermont	2,355,443	522,508	11,293	.....	284,592	1,537,050
Massachusetts	47,608,124	9,666,333	1,644,402	18,978,020	12,914,369	3,805,000
Rhode Island	5,457,949	1,096,058	(b)	2,270,990	1,590,901	500,000
Connecticut	8,716,613	2,395,131	119,732	2,085,215	1,641,535	2,475,000
New York	91,177,339	13,119,595	8,291,385	58,112,876	5,228,483	6,425,000
New Jersey	17,604,788	3,933,768	3,122,917	6,992,613	2,255,550	1,300,000
Pennsylvania	49,859,913	7,831,037	5,974,558	20,071,216	2,469,102	13,514,000
South Atlantic division	40,838,457	14,093,323	4,621,052	9,148,487	4,389,195	8,586,400
Delaware	1,215,719	239,681	48,665	514,752	9,621	403,000
Maryland	10,008,371	2,045,469	1,337,705	5,970,295	141,002	513,900
District of Columbia	c2,710,259	2,710,259	(b)	.....	.....	.....
Virginia	7,084,444	2,705,337	556,216	1,000,868	1,467,023	1,355,000
West Virginia	3,733,240	1,196,244	684,184	.....	287,812	1,565,000
North Carolina	2,999,036	1,203,092	323,767	.....	409,177	1,063,000
South Carolina	3,357,000	1,136,554	949,853	709,015	96,578	465,000
Georgia	7,339,548	2,146,694	453,217	953,557	1,746,080	2,040,000
Florida	2,390,840	709,993	267,445	.....	231,902	1,181,500
North Central division	214,479,212	32,260,765	40,026,834	52,164,951	16,412,220	73,614,442
Ohio	41,042,205	5,849,854	8,464,204	11,606,624	3,066,523	12,055,000
Indiana	17,941,600	3,360,876	7,505,318	1,127,983	1,436,717	4,510,706
Illinois	34,184,118	3,946,185	2,187,536	15,346,536	2,028,861	10,675,000
Michigan	17,899,821	3,059,576	2,207,596	3,767,019	2,244,630	6,621,000
Wisconsin	16,020,483	2,621,632	1,530,909	2,765,466	2,467,476	6,635,000
Minnesota	18,705,100	3,737,604	4,638,241	6,786,950	1,027,805	2,514,500
Iowa	17,288,934	1,673,254	3,575,980	315,403	1,871,297	9,853,000
Missouri	21,524,058	3,471,748	3,401,643	8,442,438	470,229	5,738,000
North Dakota	2,546,093	.....	496,752	.....	92,605	1,956,736
South Dakota	3,296,033	241,617	625,872	.....	133,544	2,295,000
Nebraska	10,454,848	2,219,496	2,662,834	2,006,532	70,486	3,495,500
Kansas	13,575,919	2,078,923	2,729,949	.....	1,502,047	7,265,000
South Central division	45,151,678	16,018,096	4,170,864	6,025,295	4,532,543	14,404,880
Kentucky	8,596,983	3,839,290	390,708	1,610,747	961,238	1,795,000
Tennessee	6,295,918	1,595,608	462,516	1,478,545	404,249	2,355,000
Alabama	4,500,664	1,602,905	451,479	.....	772,445	1,673,835
Mississippi	3,552,845	1,151,055	351,255	.....	260,535	1,790,000
Louisiana	5,964,405	2,091,857	277,659	2,936,003	136,886	522,000
Texas	13,004,606	5,003,437	1,966,892	.....	1,809,277	4,225,000
Arkansas	3,236,257	733,944	270,355	.....	187,913	2,044,045
Western division	51,056,306	12,324,762	11,256,112	6,010,420	5,573,936	15,891,076
Montana	2,777,450	311,000	1,282,888	.....	244,562	939,000
Wyoming	806,599	d134,920	328,779	.....	20,800	322,100
Colorado	7,921,009	1,317,409	1,911,634	.....	260,966	4,431,000
New Mexico	383,763	305,000	39,763	.....	.....	39,000
Arizona	e880,543	.....	215,710	.....	20,057	644,776
Utah	2,304,485	223,412	297,416	.....	939,957	843,700
Nevada	1,048,073	387,630	550,243	.....	.....	110,200
Idaho	762,068	95,400	199,368	.....	.....	467,300
Washington	6,007,020	346,385	1,516,728	.....	1,457,907	2,686,000
Oregon	3,727,516	707,124	407,700	.....	512,692	2,100,000
California	24,437,780	8,496,482	4,505,883	6,010,420	2,116,995	3,308,000

a Includes the receipts for schools derived from all sources and known to be more than $75,000,000, though the precise amount can not be stated.

b Has no county financial system

c Exclusive of the amount received from the United States treasury.

d Approximated from state auditor's report for 1891.

e No detailed report received: general expenses of territorial government paid by the United States.

AND LOCAL GOVERNMENTS, BY STATES AND TERRITORIES: 1890.

distributable by states and territories, are not included in the total.]

EXPENDITURES.

STATES AND TERRITORIES.	Total.	State.	Counties reported in detail.	Municipalities having 50,000 or more population and reported in detail, except for public schools.	Municipalities having less than 50,000 but 4,000 or more population and reported in detail, except for public schools.	School districts or other divisions in charge of public common schools.	Additional estimated for places not reported in detail.
The United States	$569,252,634	$77,105,911	$68,479,220	$155,356,212	$57,442,844	a$139,065,537	$71,802,910
North Atlantic division	224,256,890	27,118,333	20,752,551	89,320,288	25,929,916	47,625,548	13,510,254
Maine	5,780,108	1,012,308	434,627	.....	2,145,211	1,114,902	1,073,060
New Hampshire	3,582,704	445,366	576,887	.....	1,387,057	814,394	359,000
Vermont	2,152,317	401,605	9,962	.....	231,046	689,917	819,787
Massachusetts	46,486,602	6,027,407	1,620,395	16,663,666	10,439,072	8,286,062	3,450,000
Rhode Island	5,699,999	769,559	(b)	1,967,616	1,544,834	917,990	500,000
Connecticut	8,488,362	1,865,132	184,766	1,625,967	1,766,251	2,123,839	922,407
New York	91,232,042	9,520,564	8,923,007	48,726,695	4,343,502	17,392,274	2,326,000
New Jersey	15,244,819	1,564,264	2,528,204	4,905,361	1,704,465	3,457,525	1,085,000
Pennsylvania	45,589,937	5,512,128	6,474,703	15,430,983	2,368,478	12,828,645	2,975,000
South Atlantic division	42,586,762	12,047,224	3,837,345	8,303,369	4,500,443	8,630,711	5,267,670
Delaware	1,064,663	112,025	46,494	398,581	4,034	329,008	174,521
Maryland	10,091,521	1,160,722	1,168,039	5,243,888	112,661	1,910,663	495,548
District of Columbia	5,042,002	4,135,878	(b)	.....	.....	906,124	.....
Virginia	7,451,365	1,867,036	493,623	1,141,568	1,574,373	1,577,347	797,418
West Virginia	3,550,973	513,717	640,931	.....	271,334	1,284,991	840,000
North Carolina	3,223,703	1,052,945	258,416	.....	499,141	718,225	694,976
South Carolina	3,098,682	1,105,527	678,120	624,544	94,231	460,260	136,000
Georgia	7,031,260	1,531,690	399,475	894,788	1,720,717	967,590	1,517,000
Florida	2,032,593	567,684	152,247	.....	223,952	476,503	612,207
North Central division	209,885,467	20,649,772	31,455,581	47,519,276	16,214,596	62,815,531	31,230,711
Ohio	40,325,610	3,427,709	6,799,574	10,686,065	3,352,016	10,755,246	5,305,000
Indiana	18,260,426	2,265,120	6,320,585	1,067,071	1,297,417	5,900,233	1,410,000
Illinois	33,715,078	2,664,452	1,876,363	12,945,391	1,915,343	11,288,529	3,025,000
Michigan	17,415,454	2,269,262	1,858,450	3,622,298	1,969,028	5,446,416	2,250,000
Wisconsin	14,887,090	1,769,662	1,416,967	2,301,697	1,902,478	3,711,286	3,785,000
Minnesota	18,559,150	2,237,219	2,202,245	7,779,250	1,277,799	4,033,516	1,029,121
Iowa	16,285,305	1,420,608	2,534,245	364,631	1,828,565	6,477,256	3,660,000
Missouri	21,011,260	1,969,302	2,966,919	7,099,302	437,477	5,128,260	3,410,000
North Dakota	2,692,246	.....	485,627	.....	82,083	626,946	1,497,590
South Dakota	3,240,705	257,452	537,983	.....	116,513	1,173,757	1,155,000
Nebraska	9,778,968	1,050,107	2,224,241	1,653,571	89,930	3,301,119	1,460,000
Kansas	13,714,175	1,318,879	2,232,382	.....	1,945,947	4,972,967	3,244,000
South Central division	43,976,319	10,056,290	4,119,626	4,689,409	4,762,121	9,869,449	10,479,424
Kentucky	8,388,509	2,372,184	322,859	1,428,269	777,432	2,026,552	1,461,213
Tennessee	6,364,411	1,376,961	482,529	1,350,795	353,775	1,300,351	1,500,000
Alabama	4,994,423	1,093,776	405,253	.....	979,974	547,880	1,967,540
Mississippi	3,362,561	506,156	282,657	.....	204,605	1,097,916	1,271,227
Louisiana	5,412,765	1,872,446	250,585	1,910,345	96,460	704,586	578,343
Texas	12,536,788	2,485,303	2,111,879	.....	2,169,468	3,173,104	2,597,034
Arkansas	2,916,862	349,464	263,864	.....	180,407	1,019,060	1,104,067
Western division	48,547,196	7,234,292	8,314,117	5,523,870	6,035,768	10,124,298	11,314,851
Montana	2,724,073	355,500	1,058,454	.....	193,036	364,083	753,000
Wyoming	797,920	c95,630	255,372	.....	17,000	152,918	277,000
Colorado	6,349,025	937,932	1,314,810	.....	276,904	1,681,379	2,138,000
New Mexico	576,532	143,750	50,657	.....	.....	79,186	302,939
Arizona	997,575	.....	155,993	.....	17,098	177,484	647,000
Utah	2,254,128	332,065	291,550	.....	1,044,336	394,677	191,500
Nevada	1,047,368	366,538	382,233	.....	.....	162,597	136,000
Idaho	690,367	99,424	177,625	.....	.....	168,318	245,000
Washington	5,954,845	504,609	1,303,012	.....	2,093,034	944,190	1,110,000
Oregon	3,475,705	407,076	394,827	.....	473,433	880,369	1,320,000
California	23,679,658	3,991,768	2,929,584	5,523,870	1,920,927	5,119,097	4,194,412

a Amount expended for colleges, academies, normal schools, and other educational purposes not included.
b Has no county financial system.
c Approximated from state auditor's report for 1891.

TABLE 3.—SUMMARY OF RECEIPTS AND EXPENDITURES OF THE STATE AND LOCAL GOVERNMENTS, BY RECEIPTS.

	STATES AND TERRITORIES.	Total.	Ad valorem taxes on real and personal property.	CORPORATIONS SEPARATELY REPORTED.		
				Banks and bankers.	Railroads.	Other.
1	The United States	$584,835,526	$443,096,574	$3,153,135	$9,926,547	$8,758,184
2	North Atlantic division	233,309,873	175,234,126	2,885,789	5,512,672	7,011,498
3	Maine	6,685,638	5,094,869	295,812	99,903	50,190
4	New Hampshire	4,444,066	3,304,579	577,386	249,090	33,691
5	Vermont	2,355,443	1,927,054	85,368	126,899	60,832
6	Massachusetts	47,008,124	30,948,283	957,529	1,487,127	2,864,330
7	Rhode Island	5,457,949	3,809,612	153,582	.....	94,434
8	Connecticut	8,716,613	5,616,177	246,800	772,679	473,671
9	New York	91,177,339	75,788,604	20,993	81,400	1,578,192
10	New Jersey	17,604,788	12,633,824	750	1,275,774	271,677
11	Pennsylvania	49,859,913	36,111,124	541,569	1,419,800	1,584,481
12	South Atlantic division	40,838,457	30,967,876	35,692	843,845	345,651
13	Delaware	1,215,719	902,053	.....	69,125	2,183
14	Maryland	10,008,371	7,932,096	.....	58,973	173,371
15	District of Columbia	a2,710,259	2,352,912	.....	.....	.....
16	Virginia	7,084,444	5,075,059	33,187	146,683	46,719
17	West Virginia	3,733,240	3,046,029	.....	262,435	31,745
18	North Carolina	2,999,036	2,151,835	2,505	142,625	33,559
19	South Carolina	3,357,000	2,571,064	.....	.....	.....
20	Georgia	7,339,548	5,098,666	.....	164,004	58,074
21	Florida	2,390,840	1,838,162	.....	.....	.....
22	North Central division	214,479,212	165,405,350	.....	2,864,928	1,003,219
23	Ohio	41,042,205	33,208,467	.....	.....	35,955
24	Indiana	17,941,600	14,861,627	.....	.....	91,384
25	Illinois	34,184,118	22,728,504	.....	b408,730	.....
26	Michigan	17,899,821	13,943,931	.....	712,310	234,862
27	Wisconsin	16,020,483	12,546,160	.....	949,001	116,580
28	Minnesota	18,705,100	12,607,418	.....	702,368	180,569
29	Iowa	17,288,934	14,881,056	.....	6,789	93,974
30	Missouri	21,524,058	16,052,641	.....	.....	184,358
31	North Dakota	2,546,093	1,779,767	.....	85,730	14,361
32	South Dakota	3,296,033	2,814,242	.....	.....	15,409
33	Nebraska	10,454,848	7,980,822	.....	.....	.....
34	Kansas	13,575,919	12,000,715	.....	.....	35,767
35	South Central division	45,151,678	33,142,442	216,354	412,693	294,690
36	Kentucky	8,596,983	6,142,726	204,496	168,023	157,522
37	Tennessee	6,295,918	4,658,127	11,858	68,709	73,892
38	Alabama	4,500,664	2,968,352	.....	12,555	14,820
39	Mississippi	3,552,845	2,531,626	.....	152,473	.....
40	Louisiana	5,964,405	4,637,172	.....	.....	40,000
41	Texas	13,004,606	9,670,027	.....	10,933	.....
42	Arkansas	3,236,257	2,534,412	.....	.....	8,456
43	Western division	51,056,306	38,346,780	15,300	292,409	103,126
44	Montana	2,777,450	1,985,059	.....	.....	12,000
45	Wyoming	806,599	749,419	.....	.....	.....
46	Colorado	7,921,009	6,118,158	.....	.....	36,290
47	New Mexico	383,763	324,065	.....	.....	.....
48	Arizona	880,543	751,953	.....	.....	.....
49	Utah	2,304,485	1,425,187	.....	.....	.....
50	Nevada	1,048,073	711,395	.....	.....	17,156
51	Idaho	762,008	580,592	.....	.....	.....
52	Washington	6,007,020	4,802,166	.....	.....	.....
53	Oregon	3,727,516	2,846,569	.....	.....	.....
54	California	24,437,780	18,052,217	15,300	292,409	37,680

a Exclusive of the amount received from the United States Treasury.

SOURCES OF RECEIPTS AND OBJECTS OF EXPENDITURES AND BY STATES AND TERRITORIES: 1890.

RECEIPTS.

LICENSES.		Penal and reformatory institutions.	Incomes from funds and investments.	Waterworks and other enterprises, net.	Sale of property.	Fees, fines, and penalties.	SPECIAL ASSESSMENTS.		Interest on deposits.	Reimbursements and miscellaneous.	
Liquor.	Other.						Streets and bridges.	Sewers.			
$24,786,496	$11,144,338	$3,154,520	$14,546,352	$5,635,408	$3,071,732	$7,253,370	$13,196,991	$8,254,978	$986,656	$27,870,245	1
8,569,026	2,764,680	858,525	5,150,714	3,071,110	370,536	2,441,356	5,858,077	1,339,502	698,550	11,543,712	2
.....	13,202	.....	145,181	28,750	1,921	85,597	20,612	13,566	1,461	834,574	3
.....	5,612	.....	38,887	35,403	526	55,351	4,241	7,931	404	130,965	4
977	5,394	14,579	16,829	17,429	1,191	1,722	14,080	6,527	280	76,282	5
2,502,226	274,648	275,820	2,105,948	779,888	91,404	766,897	260,684	251,036	273,602	3,168,702	6
444,849	85,278	44,496	231,818	95,282	2,184	43,010	79,916	28,022	49,695	289,771	7
478,101	36,690	.....	179,921	129,771	280	54,445	101,034	70,616	1,290	555,138	8
2,566,627	833,337	459,330	1,245,084	649,021	141,249	654,422	4,596,742	416,215	357,612	1,788,511	9
872,873	159,603	64,300	386,364	105,744	72,241	92,874	260,335	332,072	6,982	1,069,375	10
1,703,373	1,350,916	.....	800,682	1,229,822	59,540	687,038	520,433	213,517	7,224	3,630,394	11
1,316,683	2,247,566	343,130	1,533,751	661,286	184,997	400,287	371,033	135,771	40,858	1,410,031	12
28	110,945	.....	55,263	46,059	256	11,255	.....	.....	.....	18,552	13
249,925	283,010	.....	816,831	10,731	5,428	23,173	241,759	.....	.....	213,074	14
95,470	89,508	.....	.....	45,410	.....	46,993	.....	.....	.....	79,966	15
323,306	682,458	16,682	167,170	183,843	3,968	34,323	16,966	3,509	33,341	317,230	16
110,585	45,416	.....	65,186	43,497	8,170	44,019	20	.....	.....	76,138	17
76,887	97,954	218,909	173,420	.....	23,616	31,118	.....	.....	4,877	41,731	18
68,341	373,804	82,539	20,205	6,623	7,709	90,752	781	.....	.....	135,182	19
343,482	372,052	25,000	25,369	325,123	110,773	90,084	111,507	131,953	2,488	480,973	20
48,659	192,419	.....	210,307	.....	25,077	28,570	.....	309	152	47,185	21
10,824,830	2,307,324	771,443	5,710,019	1,583,817	1,395,678	2,288,723	4,634,061	6,298,704	230,558	9,160,558	22
2,299,742	194,787	218,795	705,542	369,498	63,196	322,575	1,285,750	339,648	57,854	1,940,396	23
359,815	146,041	212,537	1,230,994	172	51,565	66,681	22,724	212,110	16,142	669,808	24
2,893,378	615,847	.....	447,376	26,420	46,625	241,884	106,764	4,978,888	175	1,689,527	25
1,553,112	44,685	.....	114,781	233,714	97,076	89,984	323,828	104,064	37,193	410,281	26
640,619	122,116	.....	164,056	90,026	134,907	124,483	284,212	252,001	31,036	565,286	27
839,980	65,718	33,641	752,862	311,526	356,887	217,378	1,528,908	237,264	8,076	862,505	28
31	175,880	15,011	376,838	3,842	85,466	271,425	240,046	23,275	278	1,115,023	29
1,794,223	863,296	185,925	427,685	535,168	8,728	327,756	328,279	.....	62,636	753,363	30
27,652	3,392	.....	100,331	6,586	185,645	97,933	2,671	.....	.....	242,025	31
37,109	2,021	.....	103,054	.....	26,737	159,140	10,142	.....	.....	128,179	32
339,500	32,162	.....	622,690	.....	337,774	76,246	423,221	101,254	.....	541,179	33
39,669	41,379	105,534	663,810	6,865	1,072	293,238	77,516	50,200	17,168	242,986	34
1,576,744	2,545,643	925,781	1,493,705	245,777	284,935	798,379	110,947	35,052	15,257	3,053,279	35
145,190	401,267	10,852	65,115	17,676	2,187	77,574	27,864	6,482	11,074	1,158,935	36
345,474	592,802	100,710	56,115	44,750	4,220	102,120	8,340	20	3,902	224,879	37
424,189	293,084	81,860	22,989	2,462	49,737	242,008	32,614	.....	281	355,713	38
237,275	249,053	.....	53,530	.....	55,127	11,564	.....	.....	.....	262,197	39
31,039	673,853	17,181	77,983	167,170	77,051	32,290	.....	.....	.....	210,666	40
169,681	267,344	675,270	1,213,824	13,719	39,708	206,685	23,281	197	.....	713,937	41
223,896	68,240	39,908	4,149	.....	56,905	126,138	18,848	28,353	.....	126,952	42
2,499,213	1,279,125	255,641	658,163	73,418	835,586	1,324,625	2,222,873	445,949	1,433	2,702,665	43
425,532	11,981	.....	49,387	.....	723	45,966	48,504	.....	.....	198,298	44
27,075	1,005	.....	6,944	.....	1,478	10,972	.....	.....	.....	9,706	45
565,249	117,965	25,000	133,281	1,000	276,666	44,039	23,371	1,654	.....	578,336	46
20,024	32,000	.....	4,400	.....	.....	2,650	.....	.....	.....	624	47
103,025	7,594	.....	3,397	.....	134	3,856	.....	.....	.....	10,584	48
213,104	185,558	.....	16,423	1,077	1,473	37,216	108,196	53	114	316,084	49
51,953	59,245	5,366	43,325	.....	48,035	28,443	.....	.....	.....	83,155	50
21,334	62,703	.....	6,263	.....	517	15,354	225	.....	.....	75,080	51
219,848	96,392	.....	34,790	.....	6,390	102,543	416,693	80,267	.....	248,531	52
77,382	100,748	19,123	124,678	.....	223,108	18,575	99,763	71,895	152	145,523	53
774,687	603,934	206,152	235,275	71,341	277,062	1,015,011	1,526,721	292,080	1,167	1,036,744	54

b Illinois Central railroad only included.

TABLE 3.—SUMMARY OF RECEIPTS AND EXPENDITURES OF THE STATE AND LOCAL GOVERNMENTS, BY EXPENDITURES.

	STATES AND TERRITORIES.	Total.	Legislative.	Executive.	Judicial, including county courts, inquiries, and inquests.	Military.	Educational purposes, including public common schools.	Charities and gratuities.	Interest.
1	The United States	$569,252,634	$3,987,774	$5,476,940	$18,721,383	$2,692,211	$145,583,115	$39,958,816	$46,649,139
2	North Atlantic division	224,256,890	1,700,187	2,008,705	4,654,206	1,630,537	49,831,069	16,963,071	20,298,163
3	Maine	5,780,108	21,857	61,774	194,206	30,176	1,205,372	358,552	868,663
4	New Hampshire	3,582,704	48,288	54,397	105,789	30,650	838,744	520,185	379,865
5	Vermont	2,152,317	43,849	14,893	104,082	25,616	742,751	152,190	245,464
6	Massachusetts	46,486,602	314,717	346,924	695,432	204,428	8,527,656	3,917,276	4,986,514
7	Rhode Island	5,699,999	23,384	31,277	113,877	28,532	968,375	128,453	477,220
8	Connecticut	8,488,362	62,590	123,092	315,265	114,384	2,196,216	660,398	729,933
9	New York	91,232,042	456,589	645,631	1,240,886	669,056	18,438,164	7,503,631	6,254,717
10	New Jersey	15,244,819	84,300	110,649	582,398	124,773	3,543,332	1,055,955	2,458,806
11	Pennsylvania	45,589,937	644,613	620,068	1,302,271	402,922	13,370,459	2,666,431	3,896,981
12	South Atlantic division	42,586,762	408,784	643,246	1,654,071	130,862	9,292,742	3,129,816	6,681,478
13	Delaware	1,064,663	14,736	11,444	30,437	17,388	331,911	35,649	129,320
14	Maryland	10,091,521	56,160	47,809	273,076	48,710	2,012,868	553,423	1,573,693
15	District of Columbia	5,042,002	.....	169,574	18,796	12,368	906,124	248,583	918,308
16	Virginia	7,451,365	38,742	131,275	365,367	9,614	1,816,214	607,319	1,548,990
17	West Virginia	3,550,973	27,745	38,561	138,247	.....	1,372,191	261,378	71,860
18	North Carolina	3,223,703	29,976	30,631	196,651	14,142	758,302	372,785	438,196
19	South Carolina	3,098,682	41,440	97,448	227,208	16,959	565,755	282,995	768,527
20	Georgia	7,031,260	152,169	69,746	141,212	7,015	1,015,355	637,234	1,093,696
21	Florida	2,032,593	47,816	46,758	263,077	4,666	514,022	130,450	138,888
22	North Central division	209,885,467	1,149,941	1,424,130	6,305,140	601,728	65,428,291	13,457,519	12,175,319
23	Ohio	40,325,610	127,103	102,426	1,152,376	154,819	11,069,254	3,312,657	1,789,682
24	Indiana	18,260,426	62,403	66,867	723,675	36,628	6,191,009	1,455,685	868,476
25	Illinois	33,715,078	177,171	183,589	775,690	163,002	11,416,703	2,138,552	772,688
26	Michigan	17,415,454	148,503	156,546	330,229	69,606	5,905,336	1,113,841	552,436
27	Wisconsin	14,887,090	169,139	117,419	407,183	69,432	4,098,831	1,062,988	436,522
28	Minnesota	18,559,150	76,472	107,115	403,191	36,518	4,343,594	863,557	1,310,949
29	Iowa	16,285,305	64,051	112,394	804,860	34,061	6,570,063	1,250,946	485,976
30	Missouri	21,011,260	135,730	230,748	886,879	3,851	5,237,362	1,006,023	2,265,053
31	North Dakota	2,692,246	29,820	62,240	126,682	12,347	685,129	252,140	505,015
32	South Dakota	3,240,705	41,235	23,537	61,792	2,010	1,241,372	131,937	36,917
33	Nebraska	9,778,968	84,314	110,976	202,698	3,604	3,542,605	299,267	857,894
34	Kansas	13,714,175	34,000	150,273	429,885	15,850	5,127,033	569,926	2,293,711
35	South Central division	43,976,319	340,560	832,011	4,006,288	96,951	10,313,427	2,949,734	5,410,601
36	Kentucky	8,388,509	69,703	213,891	982,432	11,888	2,088,165	938,427	1,077,770
37	Tennessee	6,364,411	48,836	45,345	772,351	2,840	1,324,441	437,810	1,083,280
38	Alabama	4,994,423	49,489	46,117	330,858	25,096	613,562	233,419	1,239,674
39	Mississippi	3,362,561	38,727	83,457	116,058	.....	1,189,385	247,733	291,540
40	Louisiana	5,412,765	32,343	113,206	550,667	5,900	754,728	210,850	1,086,659
41	Texas	12,536,788	54,270	258,053	768,936	51,227	3,307,320	657,694	586,942
42	Arkansas	2,916,862	47,192	71,942	484,986	.....	1,035,826	223,801	44,736
43	Western division	48,547,196	388,302	568,848	2,101,678	232,133	10,717,586	3,458,676	2,083,578
44	Montana	2,724,073	55,000	41,000	134,930	10,000	364,083	193,414	142,768
45	Wyoming	797,920	4,138	30,228	48,919	1,521	155,601	43,056	74,590
46	Colorado	6,349,025	81,146	206,169	414,766	25,867	1,804,660	312,664	355,546
47	New Mexico	576,532	3,182	31,629	28,288	746	93,808	15,527	166,871
48	Arizona	997,575	.....	.....	240,435	.....	177,484	8,194	173,860
49	Utah	2,254,128	3,439	26,246	96,813	.....	477,902	87,400	52,354
50	Nevada	1,047,368	25,837	44,521	53,015	8,996	176,296	124,495	31,621
51	Idaho	690,367	14,645	4,054	42,298	90	169,931	53,653	60,851
52	Washington	5,954,845	86,271	37,404	343,696	.....	1,001,287	261,936	103,952
53	Oregon	3,475,705	20,232	9,506	177,916	8,390	903,338	134,804	89,731
54	California	23,679,658	94,412	138,091	520,602	176,523	5,393,196	2,223,533	831,434

SOURCES OF RECEIPTS AND OBJECTS OF EXPENDITURES AND BY STATES AND TERRITORIES: 1890—Continued.

EXPENDITURES.

Penal and reformatory.	Buildings and sites, including care and maintenance.	Water-works and other enterprises, net.	Salaries (separately reported), fees, and commissions.	Roads, sewers, ditches, and bridges.	New buildings, works, and sites, separately reported.	Police.	Public parks and places.	Fire.	Health.	Lighting.	Miscellaneous.	
$12,381,425	$17,950,177	$5,517,193	$37,552,655	$72,262,023	$34,513,020	$23,934,376	$2,962,697	$16,423,820	$3,280,294	$11,363,780	$68,041,796	1
4,602,714	6,310,389	3,486,475	14,856,263	24,280,860	18,129,543	13,843,863	1,924,068	7,889,847	1,668,978	5,687,297	24,490,655	2
122,042	308,207	12,234	272,551	973,007	.....	100,621	8,974	143,631	12,772	83,348	1,002,121	3
42,386	337,964	.....	125,521	429,798	.....	94,059	9,295	138,442	5,076	102,896	319,349	4
43,141	54,634	303	157,151	176,457	.....	8,697	616	27,269	835	19,861	334,508	5
1,097,812	2,212,323	518,325	2,171,380	6,748,188	3,441,351	2,356,045	231,380	2,084,825	884,679	1,410,074	4,337,273	6
202,967	297,511	10,435	235,389	1,147,412	622,958	363,833	29,262	252,934	29,198	237,495	499,487	7
334,657	17,117	78,568	225,035	1,054,750	254,533	275,261	35,399	292,118	20,668	197,724	1,500,654	8
1,441,705	1,628,496	2,757,821	7,355,705	7,718,730	11,360,484	7,200,617	1,158,853	3,178,137	501,377	2,448,083	9,273,360	9
429,674	244,509	46,257	576,057	1,512,418	166,928	899,616	21,151	428,500	55,943	330,004	2,573,549	10
888,330	1,209,628	62,532	3,737,474	4,520,100	2,283,289	2,545,114	429,138	1,343,991	158,430	857,812	4,650,354	11
1,229,304	738,190	559,006	1,908,238	6,253,356	944,414	2,078,689	267,233	957,542	418,576	727,262	4,563,953	12
660	4,499	.....	42,314	228,305	.....	44,498	14,599	24,533	10,468	27,750	96,152	13
121,764	110,799	482,002	583,126	1,235,291	324,753	790,088	41,674	265,960	97,717	333,536	1,139,072	14
74,979	.....	.....	.....	1,807,957	30,000	460,969	157,661	150,442	47,530	.....	38,711	15
68,367	235,861	48,771	310,790	754,972	265,236	254,019	24,309	146,119	51,742	108,667	665,591	16
138,522	181,819	1,466	205,652	613,244	.....	31,103	.....	30,100	7,799	25,614	405,672	17
276,390	19,625	16,490	86,730	310,712	.....	38,944	.....	33,735	10,814	26,369	563,211	18
157,528	80,600	.....	133,721	231,983	23,444	84,161	5,429	48,998	16,420	34,837	281,229	19
348,975	70,030	10,263	388,516	929,363	300,981	332,797	23,561	229,368	157,080	158,366	965,533	20
42,119	34,957	14	157,389	141,529	.....	42,110	.....	28,287	19,006	12,723	408,782	21
3,358,026	7,164,233	1,193,361	13,080,323	28,724,013	14,838,221	5,868,003	523,607	5,229,029	755,902	3,654,125	24,954,556	22
554,273	1,044,101	291,921	2,047,629	6,982,370	4,123,974	1,289,249	97,861	1,072,931	145,381	1,002,674	3,964,929	23
424,827	1,226,366	110,635	1,016,960	3,054,528	57,027	188,899	21,310	246,139	12,441	198,327	2,298,164	24
445,643	827,639	449,240	1,440,110	4,974,191	2,641,950	1,722,118	11,397	1,211,390	282,392	730,800	3,350,813	25
417,416	490,659	229,685	990,616	1,904,198	1,245,964	531,846	61,758	588,468	51,515	324,590	2,302,242	26
241,434	526,882	11,990	1,500,618	1,708,708	766,000	339,200	36,659	530,525	56,378	275,387	2,531,795	27
222,956	611,549	43,809	971,632	2,072,244	4,243,245	439,816	189,383	546,164	45,179	356,400	1,675,377	28
224,271	499,423	26,573	1,198,262	2,305,568	.....	179,237	21,046	134,943	18,419	145,394	2,209,818	29
333,788	895,333	11,268	1,514,056	2,499,214	856,836	921,562	65,954	692,892	129,819	476,530	2,848,362	30
48,444	134,649	.....	325,681	77,891	.....	11,352	505	5,183	1,228	8,223	405,717	31
67,068	80,037	.....	586,276	310,137	.....	4,020	.....	6,452	.....	4,293	643,622	32
80,758	368,525	2,000	409,837	973,262	903,225	117,077	16,943	81,764	5,578	50,025	1,668,616	33
297,148	459,070	16,180	1,078,646	1,861,702	.....	123,627	791	112,178	7,572	81,482	1,055,101	34
1,861,280	975,115	29,585	3,051,220	4,473,488	188,130	1,084,836	24,406	994,446	238,236	568,933	6,537,072	35
242,563	59,020	.....	471,163	649,669	65,806	280,163	141	235,307	5,835	86,201	910,365	36
77,787	295,046	.....	409,181	695,969	122,324	147,663	.....	160,329	50,171	85,870	605,168	37
214,509	192,474	10,967	286,563	706,857	.....	149,835	9,364	81,725	64,567	67,036	672,311	38
102,944	5,172	4,526	447,585	225,876	.....	26,858	.....	14,362	4,872	12,706	550,760	39
59,347	33,978	.....	349,963	306,583	.....	172,650	3,849	249,765	21,447	192,745	1,268,085	40
1,062,257	384,859	14,092	883,199	1,717,986	.....	241,035	9,452	194,526	90,868	91,735	2,162,337	41
101,873	4,566	.....	203,566	170,548	.....	66,632	1,600	58,432	476	32,640	368,046	42
1,330,101	2,762,250	248,766	4,656,611	8,530,306	412,712	1,058,985	223,383	1,352,956	198,602	726,163	7,495,560	43
67,203	252,590	.....	129,778	238,157	.....	39,640	.....	30,452	1,532	10,132	1,013,394	44
32,736	8,439	.....	170,888	37,533	.....	2,800	.....	1,500	.....	4,000	181,971	45
82,343	686,163	92,375	611,570	485,313	.....	37,400	5,800	196,862	71,200	88,500	784,681	46
63,062	6,844	.....	99,789	.....	.....	.....	.....	.....	.....	.....	66,786	47
13,522	2,683	.....	213,040	27,274	.....	4,711	.....	148	25	2,039	134,160	48
52,180	155,508	135,665	136,388	543,811	.....	78,369	14,610	34,683	12,830	28,764	317,166	49
55,435	25,467	.....	191,072	30,759	.....	.....	.....	.....	.....	.....	279,854	50
41,333	343	.....	68,384	51,368	.....	.....	.....	.....	.....	.....	183,417	51
127,202	486,248	.....	452,217	1,710,178	.....	170,543	23,988	242,768	24,468	57,781	824,906	52
72,513	66,652	.....	413,175	717,508	.....	64,882	5,051	91,710	300	36,888	663,109	53
716,572	1,071,313	20,726	2,170,310	4,688,405	412,712	660,640	173,934	754,833	88,247	498,059	3,046,116	54

TABLE 4.—RECEIPTS AND EXPENDITURES OF THE NATIONAL GOVERNMENT EXCLUSIVE OF POSTAL SERVICE: 1880 AND 1890.

RECEIPTS.			EXPENDITURES.		
CLASSIFICATION.	Year ending June 30—		CLASSIFICATION.	Year ending June 30—	
	1890	1880		1890	1880
Total	$403,081,713	$360,782,293	Total	a$297,736,487	a$259,651,640
Internal revenue	142,606,706	135,264,386	Congress	6,498,052	5,082,046
Customs	229,668,584	198,159,676	Executive department	11,293,861	6,878,443
Sales of public lands	6,358,272	2,201,863	Judiciary	4,349,692	4.347,531
Tax on circulation of national banks	1,301,327	8,116,116	Foreign intercourse	1,648,277	1,093,955
Repayment of interest by Pacific railways	705,691	810,834	Improving harbors and rivers	11,737,438	8,518,674
Sinking fund for Pacific railways	1,842,565	805,180	Other expenses military establishments	32,845,400	31,948,387
Customs fees, fines, penalties, and forfeitures	1,299,325	1,533,069	Constructing new war vessels	6,831,803	.....
Fees, consular and land	1,799,071	1,468,876	Other expenses naval establishments	15,174,403	15,686,672
Proceeds, sales of government property	192,123	262,174	Indians	6,708,047	6,514,161
Profit on coinage of silver dollars	9,385,417	3,236,938	Pensions	106,936,855	50,059,280
Profit on other coinage	831,828	231,548	Construction of public buildings, including sites	4,377,950	3,480,449
Revenue, District of Columbia	2,809,131	2,016,199	District of Columbia	5,677,420	3.699,856
Tax on sealskins	262,500	317,595	Interest on public debt	36,099,284	82.508,741
Fees on letters patent	1,347,621	776,108	Miscellaneous, including deficiency in postal revenue.	47,558,005	39,833,445
Miscellaneous	2,671,552	5,581,731			

a Expenditures on account of premium on bonds paid not included.

TABLE 5.—RECEIPTS AND EXPENDITURES ON ACCOUNT OF THE POSTAL SERVICE IN DETAIL: 1880 AND 1890.

RECEIPTS.

CLASSIFICATION.	FISCAL YEAR ENDING JUNE 30—		CLASSIFICATION.	FISCAL YEAR ENDING JUNE 30—	
	1890	1880		1890	1880
Total	$66,982,098	$36,913,197	Postage stamps, stamped envelopes, letter sheets, wrappers, and postal cards.	$57,651,725	$31,494,120
Letter postage	108,725	78,753	Dead letters	12,311	6,507
Box rents and branch offices	2,257,506	1,423,302	Revenue from money order business	824,220	269,205
Fines and penalties	6,810	11,288	Miscellaneous	20,801	32,305
			Treasury grants	6,100,000	3,597,717

EXPENDITURES.

Total	66,259,547	36,542,804	Postage stamps	155,874	89,184
Compensation of postmasters	13,758,816	7,718,784	Distribution of postage stamps	8,117	7,366
Compensation of clerks for post offices	6,521,403	3,569,466	Stamped envelopes, newspaper wrappers, and letter sheets.	855,829	418,010
Packing boxes, etc	1,413	.....	Distribution of stamped envelopes, newspaper wrappers, and letter sheets.	15,360	15,254
Compensation of letter carriers, and incidental expenses.	7,977,514	2,363,718	Postal cards	156,056	191,218
Printing facing slips, cards, labels, blanks, etc	5,355	.....	Distribution of postal cards	7,221	6,999
Wrapping paper	49,899	20,000	Registered package tag, and official and dead letter envelopes.	107,841	69,744
Twine	78,034	50,244	Ship, steamboat, and way letters	1,212	1,356
Postmarking and canceling stamps	33,295	12,000	Engraving, printing, and binding warrants and drafts.	2,879	1,191
Letter balances, scales, and test weights	14,989	6,000	Miscellaneous, third assistant postmaster general.	90	.....
Rent, light, and fuel for first and second class post offices.	588,238	369,364	Advertising	17,269	27,742
Rent, light, and fuel for post offices of the third class.	450,586	.....	Miscellaneous, office of postmaster general	923	1,485
Stationery for post offices	52,231	48,285	Foreign mail transportation	563,631	216,481
Miscellaneous, office first assistant postmaster general, including office furniture.	105,251	79,151	Balances due foreign countries	74,691	20,109
Inland mail transportation—railroads	19,286,085	8,509,491	Special delivery	141,562	.....
Inland mail transportation—railroads, special facilities, etc.	292,972	.....	Compensation of postmasters, readjusted under act March 3, 1883.	16,198	.....
Inland mail transportation—star	5,344,290	6,962,502	Claim of Gardner B. Hubbard, as railroad commissioner, act March 3, 1885.	5,324	.....
Inland mail transportation—steamboats	445,113	794,149	Furniture for post offices	.....	18,626
Transportation by postal cars	2,203,680	1,141,545	Compensation of route agents	.....	1,116,846
Compensation of railway post office clerks	5,566,990	1,367,481	Compensation of mail route messengers	.....	174,894
Compensation of mail messengers	977,112	671,468	Compensation of local agents	.....	119,424
Mail locks and keys	8,831	3,767	Post route maps	.....	41,946
Mail bags and catches	164,635	166,531	Fees to United States marshals, attorneys, clerks of court, and counsel.	.....	3,712
Repair shops for mail bags, etc	9,646	.....	Stamps for Postal Union correspondence	.....	1,000
Miscellaneous, second assistant postmaster general.	520	.....	Laws and regulations, Post Office department, 1879	.....	910
Mail depredations and post office inspectors	192,569	145,355			

TABLE 6.—SUMMARY OF EXPENDITURES, STATE AND LOCAL, INCLUDING PUBLIC COMMON SCHOOLS, TOTAL AND PER CAPITA, FOR 1890, AND OF EXPENDITURES FOR PUBLIC COMMON SCHOOLS, TOTAL AND PER CAPITA OF POPULATION AND OF PUPILS ENROLLED, BY STATES AND TERRITORIES, FOR 1880 AND 1890.

STATES AND TERRITORIES.	EXPENDITURES, STATE AND LOCAL, INCLUDING SCHOOLS, 1890.		EXPENDITURES ON ACCOUNT OF PUBLIC COMMON SCHOOLS.					
			Total. (a)		Per capita of population. (b)		Per capita of pupils enrolled.	
	Total.	Per capita.	1890	1880	1890	1880	1890	1880
The United States	$569, 252, 634	$9. 09	$139, 065, 537	$79, 528, 736	$2. 24	$1. 59	$11. 03	$7. 99
North Atlantic division	224, 256, 890	12. 89	47, 625, 548	27, 881, 737	2. 74	1. 92	15. 35	9. 45
Maine	5, 780, 108	8. 74	1, 114, 902	991, 297	1. 69	1. 53	7. 98	6. 57
New Hampshire	3, 582, 704	9. 52	814, 394	568, 103	2. 16	1. 64	13. 62	8. 78
Vermont	2, 152, 317	6. 47	689, 917	452, 693	2. 08	1. 36	10. 52	6. 18
Massachusetts	46, 486, 602	20. 76	8, 286, 062	4, 720, 951	3. 70	2. 65	22. 30	14. 91
Rhode Island	5, 699, 999	16. 50	917, 990	530, 167	2. 66	1. 92	17. 39	12. 48
Connecticut	8, 488, 362	11. 37	2, 123, 839	1, 335, 234	2. 85	2. 14	16. 79	11. 26
New York	91, 232, 042	15. 21	17, 392, 274	9, 936, 662	2. 90	1. 95	16. 69	9. 67
New Jersey	15. 244, 819	10. 55	3, 457, 525	2, 039, 938	2. 39	1. 80	14. 77	9. 94
Pennsylvania	45, 589, 937	8. 67	12, 828, 645	7, 306, 692	2. 44	1. 71	12. 69	7. 69
South Atlantic division	42. 586, 762	4. 81	8, 630, 711	5, 139, 291	0. 98	0. 68	4. 96	4. 15
Delaware	1, 064, 663	6. 32	329, 008	172, 455	1. 95	1. 18	10. 47	6. 53
Maryland	10, 091, 521	9. 68	1, 910, 663	1, 395, 284	1. 83	1. 49	10. 37	9. 30
District of Columbia	5, 042, 002	21. 88	906, 124	438, 567	3. 93	2. 47	24. 55	16. 59
Virginia	7, 451, 365	4. 50	1, 577, 347	889, 862	0. 95	0. 59	4. 61	4. 03
West Virginia	3, 550, 973	4. 66	1, 284, 991	720, 967	1. 68	1. 17	6. 65	5. 01
North Carolina	3, 223, 703	1. 99	718, 225	383, 709	0. 44	0. 27	2. 20	1. 50
South Carolina	3, 098, 682	2. 69	460, 260	367, 259	0. 41	0. 37	2. 37	2. 72
Georgia	7, 031, 260	3. 83	967, 590	653, 464	0. 53	0. 42	2. 85	2 76
Florida	2, 032, 593	5. 19	476, 503	117, 724	1. 22	0. 44	5. 23	2. 72
North Central division	209, 885, 467	9. 39	62, 815, 531	37, 170, 186	2. 81	2. 14	12. 56	9. 09
Ohio	40, 325, 610	10. 98	10, 755, 246	7, 707, 630	2. 93	2. 41	13. 49	10. 24
Indiana	18, 260, 426	8. 33	5, 900, 233	4, 504, 407	2. 69	2. 28	11. 67	8. 79
Illinois	33, 715, 078	8. 81	11, 288, 529	7, 536, 682	2. 95	2. 45	14. 50	10. 70
Michigan	17, 415, 454	8. 32	5, 446, 416	3. 112, 468	2. 60	1. 90	12. 75	8. 59
Wisconsin	14, 887, 090	8. 83	3, 711, 286	2, 163, 845	2. 20	1. 64	10. 55	7. 22
Minnesota	18, 559, 150	14. 26	4, 033, 516	1, 622, 919	3. 10	2. 08	14. 33	8. 70
Iowa	16, 285, 305	8. 52	6, 477, 256	4, 347, 119	3. 39	2. 68	13. 13	10. 21
Missouri	21, 011, 260	7. 84	5, 128, 260	3, 092, 332	1. 91	1. 43	8. 27	6. 36
North Dakota	2, 692, 246	14. 73	626, 946	183, 257	3. 45	1. 36	17. 67	13. 36
South Dakota	3, 240, 705	9. 86	1, 173, 757		3. 57		15. 06	
Nebraska	9, 778, 968	9. 23	3, 301, 119	1, 079, 966	3. 12	2. 39	13. 74	10. 71
Kansas	13, 714, 175	9. 61	4, 972, 967	1, 819, 561	3. 52	1. 83	12. 62	7. 39
South Central division	43, 976, 319	4. 03	9, 869, 449	4, 679, 768	0. 94	0. 52	4. 39	3. 41
Kentucky	8, 388, 509	4. 51	2, 026, 552	1, 162, 944	1. 12	0. 71	5. 03	3. 98
Tennessee	6, 364, 411	3. 60	1, 300, 351	786, 088	0. 85	0. 51	3. 29	2. 70
Alabama	4, 994, 423	3. 30	547, 880	430, 131	0. 37	0. 34	1. 85	2. 29
Mississippi	3, 362, 561	2. 61	1, 097, 916	679, 475	0. 85	0. 60	3. 29	2. 87
Louisiana	5, 412, 765	4. 84	704, 586	455, 758	0. 63	0. 48	5. 67	5. 63
Texas	12, 536, 788	5. 61	3, 173, 104	782, 735	1. 42	0. 49	6. 66	4. 44
Arkansas	2, 916, 862	2. 59	1, 019, 060	382, 637	0. 92	0. 48	4. 67	3. 53
Western division	48, 547, 196	16. 03	10, 124, 298	4, 657, 754	3. 35	2. 63	19. 70	15. 58
Montana	2, 724, 073	20. 61	364, 083	68, 002	2. 75	1. 74	21. 44	14. 57
Wyoming	797, 920	13. 14	152, 918	28, 504	2. 52	1. 37	19. 42	9. 80
Colorado	6, 349, 025	15. 40	1, 681, 379	589, 127	4. 08	3. 03	25. 67	20. 85
New Mexico	576, 532	3. 75	79, 186	28, 973	0. 55	0. 24	4. 66	6. 09
Arizona	997, 575	16. 73	c177, 484	61, 172	2. 98	1. 51	22. 22	14. 52
Utah	2, 254, 128	10. 84	394, 677	170, 887	1. 90	1. 19	10. 85	6. 63
Nevada	1. 047, 368	22. 89	162, 597	212, 164	3. 55	3. 41	22. 01	23. 79
Idaho	690, 367	8. 18	168, 318	38, 411	1. 99	1. 18	11. 76	6. 58
Washington	5, 954, 845	17. 04	944, 190	112, 615	2. 70	1. 50	17. 03	7. 62
Oregon	3, 475, 705	11. 08	880, 369	316, 885	2. 81	1. 81	13. 90	8. 46
California	23, 679, 658	19. 60	5, 119, 097	3, 031, 014	4. 24	3. 51	23. 08	18. 77

a Amount expended for colleges, academies, normal schools, and other educational purposes not included.
b Computed for 1890 on population of places reporting.
c No details shown.

TABLE 7.—RECEIPTS AND EXPENDITURES OF THE NATIONAL GOVERNMENT,

RECEIPTS.

	YEAR ENDING—	Total, including balance.	Balance at beginning of period.	Principal of loans.	ORDINARY.				
					Total.	Internal revenue.	Customs.	Sales of public lands.	Tax on circulation of national banks.
1	Total	$10,482,409,519	$4,481,471,555	$2,288,889,910	$3,712,048,054	$1,293,981,567	$2,092,600,749	$70,911,787	$41,872,416
2	June 30, 1881	706,472,891	231,940,064	113,750,534	360,782,293	135,264,386	198,159,676	2,201,863	8,116,116
3	June 30, 1882	805,078,644	280,607,669	120,945,724	403,525,251	146,497,595	220,410,731	4,753,140	8,956,794
4	June 30, 1883	1,229,681,050	275,450,904	555,942,563	398,287,583	144,720,369	214,706,497	7,955,864	9,111,009
5	June 30, 1884	929,588,338	374,189,082	206,877,886	348,521,370	121,586,073	195,067,490	9,810,705	3,108,730
6	June 30, 1885	993,828,412	424,941,403	245,196,303	323,690,706	112,498,726	181,471,939	5,705,986	2,914,222
7	June 30, 1886	974,548,602	521,794,026	116,314,850	336,439,726	116,805,936	192,905,023	5,630,999	2,693,714
8	June 30, 1887	1,052,692,933	526,848,755	154,440,900	371,403,278	118,823,391	217,286,893	9,254,286	2,385,851
9	June 30, 1888	1,177,133,659	512,851,434	285,016,150	379,266,075	124,296,872	219,091,174	11,202,020	1,748,566
10	June 30, 1889	1,291,610,509	659,449,100	245,111,350	387,050,059	130,881,513	223,832,742	8,038,652	1,536,087
11	June 30, 1890	1,321,774,481	673,399,118	245,293,650	403,081,713	142,606,706	229,668,584	6,358,272	1,301,327

EXPENDITURES.

	YEAR ENDING—	Total, including balance.	Balance at end of period.	Principal of loans.	Premium on bonds purchased.	ORDINARY.			
						Total.	Congress.	Executive department.	Judiciary.
1	Total	$10,482,409,519	$4,941,058,895	$2,857,170,078	$46,928,677	$2,637,251,869	$60,179,198	$102,734,889	$40,878,076
2	June 30, 1881	706,472,891	280,607,669	165,152,334	1,061,248	259,651,640	5,082,046	6,878,443	4,347,531
3	June 30, 1882	805,078,644	275,450,904	271,646,302	.....	257,981,438	5,542,982	7,252,821	3,536,856
4	June 30, 1883	1,229,681,050	374,189,082	590,083,832	.....	265,408,136	5,978,261	10,025,775	4,366,900
5	June 30, 1884	929,588,338	421,941,403	260,520,691	.....	244,126,244	6,219,329	10,615,924	3,507,518
6	June 30, 1885	993,828,412	521,794,026	211,760,353	.....	260,274,033	6,128,176	12,073,264	3,945,691
7	June 30, 1886	974,548,602	526,848,755	205,216,710	.....	242,483,137	5,925,727	10,764,454	3,799,642
8	June 30, 1887	1,052,692,933	512,851,434	271,901,320	.....	267,940,179	5,896,724	10,704,449	3,979,094
9	June 30, 1888	1,177,133,659	659,449,100	249,759,758	8,270,842	259,653,959	5,892,116	10,883,470	4,581,829
10	June 30, 1889	1,291,610,539	673,399,118	318,922,412	17,292,363	281,996,616	7,015,585	12,242,428	4,463,323
11	June 30, 1890	1,321,774,481	691,527,404	312,206,366	20,304,224	297,736,487	6,498,052	11,293,861	4,349,692

EXCLUSIVE OF POSTAL SERVICE, FROM 1880 TO 1890.

RECEIPTS.

ORDINARY—continued.											
Repayment of interest by Pacific railways.	Sinking fund for Pacific railways.	Customs fees, fines, penalties, and forfeitures.	Fees, consular and land.	Proceeds, sales of government property except lands.	Profit on coinage.		Revenues, District of Columbia.	Tax on seal skins.	Fees on letters patent.	Miscellaneous.	
					Silver dollars.	Other coinage.					
$9,772,826	$14,242,400	$12,152,287	$21,280,787	$3,096,460	$60,001,072	$6,950,223	$22,059,470	$3,053,493	$10,532,523	$49,539,994	1
810,834	805,180	1,533,069	1,468,876	262,174	3,236,938	231,548	2,016,199	317,595	776,108	5,581,731	2
840,555	796,271	1,623,237	1,721,094	314,960	3,656,375	460,319	1,715,177	316,885	917,897	10,544,221	3
1,556,867	1,322,103	1,436,236	2,193,189	285,057	3,401,804	1,058,401	1,970,938	317,295	1,129,173	7,122,781	4
1,371,363	2,045,776	1,074,665	2,584,826	546,634	3,235,144	1,015,465	1,970,726	251,875	664,112	4,187,786	5
1,608,072	2,476,708	907,464	2,658,916	302,883	5,329,121	722,164	1,929,298	317,400	1,055,697	3,792,110	6
679,189	1,097,905	1,014,784	2,203,990	268,390	5,751,348	153,272	2,105,831	317,490	1,179,579	3,632,276	7
914,793	1,364,436	1,053,038	2,149,981	262,832	8,302,437	626,815	2,367,869	317,453	1,151,668	5,141,535	8
681,697	1,170,331	1,097,448	2,267,295	365,877	8,352,207	1,035,427	2,650,350	317,500	1,166,154	3,823,157	9
603,765	1,321,125	1,113,021	2,233,549	295,530	9,350,281	814,984	2,523,951	317,500	1,144,514	3,042,845	10
705,691	1,842,565	1,299,325	1,799,071	192,123	9,385,417	831,828	2,809,131	262,500	1,347,621	2,671,552	11

EXPENDITURES.

ORDINARY—continued.											
Foreign intercourse.	Military establishment.		Naval establishment.		Indians.	Pensions.	Construction of public buildings, including sites.	District of Columbia.	Interest on public debt.	Miscellaneous, including deficiency in postal revenue.	
	Improving harbors and rivers.	Other expenses.	Constructing new war vessels.	Other expenses.							
$25,097,364	$94,132,906	$321,341,937	$21,142,856	$147,533,448	$68,785,236	$702,232,652	$39,883,103	$41,750,225	$538,848,213	$432,711,766	1
1,093,955	8,518,674	31,948,387	.....	15,686,672	6,514,161	50,059,280	3,480,449	3,699,856	82,508,741	39,833,445	2
1,307,583	11,412,921	32,157,573	.....	15,032,046	9,736,747	61,345,194	3,035,795	3,455,132	71,077,207	33,088,581	3
2,419,275	13,639,381	35,272,001	76,490	15,206,947	7,362,590	66,012,574	4,264,628	3,947,459	59,160,131	37,675,724	4
1,260,766	8,228,704	31,200,900	1,794,598	15,498,004	6,475,999	55,429,228	3,823,179	3,261,892	54,578,378	42,231,625	5
5,439,609	10,511,202	32,159,377	1,923,368	14,097,211	6,552,495	56,102,267	3,801,426	3,988,800	51,386,258	52,164,389	6
1,332,321	4,089,193	30,234,959	960,538	12,947,350	6,099,158	63,404,864	3,304,112	3,826,986	50,580,146	45,213,687	7
7,104,490	7,782,748	30,778,278	606,315	14,534,812	6,194,523	75,029,102	4,094,620	4,365,897	47,741,577	49,127,550	8
1,593,462	7,004,348	31,518,088	3,318,290	13,608,148	6,249,308	80,288,509	4,377,550	4,278,113	44,715,007	41,345,721	9
1,897,626	11,208,297	33,226,974	5,630,954	15,747,855	6,892,208	87,624,779	5,323,394	5,248,670	41,001,484	44,473,039	10
1,648,277	11,737,438	32,845,400	6,831,803	15,174,403	6,708,047	106,936,855	4,377,950	5,677,420	36,099,284	47,558,005	11

TABLE 8.—ORDINARY RECEIPTS AND EXPENDITURES OF STATES AND TERRITORIES, COUNTIES,

[Balances, loans, transfers, and investments not included; amount from state or county for schools,

RECEIPTS.

CLASSIFICATION OF SOURCES.	Total.	State.	Counties reported in detail.	Municipalities having 50,000 or more population and reported in detail.	Municipalities having less than 50,000 but 4,000 or more population and reported in detail.	Additional estimated for public common schools and places not reported in detail.
Alabama	$4,500,664	$1,602,905	$451,479		$772,445	$1,673,835
Ad valorem taxes on real and personal property	2,968,352	1,220,367	361,865		311,636	1,074,484
Banks and bankers, separately reported						
Railroads, separately reported	12,555	12,555				
Other corporations, separately reported	14,820	14,820				
Licenses:						
Liquor	424,189	109,136	2,874		105,856	206,323
Other	293,084	22,505	22,180		99,603	148,796
Penal and reformatory institutions	81,860	81,860				
Income from funds and investments	22,989		1,732		17,447	3,810
Waterworks and other enterprises, net	2,462				2,462	
Sale of property	49,737	48,425	410			902
Fees, fines, and penalties	242,008		40,863		61,246	139,899
Special assessments:						
Streets and bridges	32,614				32,614	
Sewers						
Interest on deposits	281				281	
Reimbursements						
Miscellaneous	355,713	93,237	21,555		141,300	99,621
Arizona	880,543	(a)	215,710		20,057	644,776
Ad valorem taxes on real and personal property	751,953		188,242		13,711	550,000
Banks and bankers, separately reported						
Railroads, separately reported						
Other corporations, separately reported						
Licenses:						
Liquor	103,025		25,577		2,448	75,000
Other	7,594				3,594	4,000
Penal and reformatory institutions						
Income from funds and investments	3,397		847		50	2,500
Waterworks and other enterprises, net						
Sale of property	134		31			103
Fees, fines, and penalties	3,856		867		254	2,735
Special assessments:						
Streets and bridges						
Sewers						
Interest on deposits						
Reimbursements						
Miscellaneous	10,584		146			10,438
Arkansas	3,236,257	b733,944	270,355		187,913	2,044,045
Ad valorem taxes on real and personal property	2,534,412	595,820	173,087		99,460	1,666,045
Banks and bankers, separately reported						
Railroads, separately reported						
Other corporations, separately reported	8,456	8,456				
Licenses:						
Liquor	223,896	200	48,046		15,650	160,000
Other	68,240	1,675	2,420		28,145	36,000
Penal and reformatory institutions	39,908	39,908				
Income from funds and investments	4,149		1,099		50	3,000
Waterworks and other enterprises, net						
Sale of property	56,905	55,022	883			1,000
Fees, fines, and penalties	126,138		21,421		20,717	84,000
Special assessments:						
Streets and bridges	18,848				8,848	10,000
Sewers	28,353				13,353	15,000
Interest on deposits						
Reimbursements						
Miscellaneous	126,952	32,863	23,399		1,690	69,000

a No detailed report received; general expenses of territorial government paid by the United States.
b Average amount for the years 1889 and 1890, biennial periods.

MUNICIPALITIES, AND SCHOOL DISTRICTS, BY CLASSIFICATION OF SOURCES AND OBJECTS: 1890.

etc., not included in receipts of municipalities, the school transactions being separately reported.]

EXPENDITURES.

CLASSIFICATION OF OBJECTS.	Total.	State.	Counties reported in detail.	Municipalities having 50,000 or more population and reported in detail (public common schools excepted).	Municipalities having less than 50,000 but 4,000 or more population and reported in detail (public common schools excepted).	School districts or other divisions in charge of public common schools.	Additional estimated for places not reported in detail.
Alabama	$4,994,423	$1,093,776	$405,253		$979,974	$547,880	$1,967,540
Legislative	49,489	49,489					
Executive	46,117	46,117					
Judicial, including county courts, inquiries, and inquests	330,858	88,593	67,790				174,475
Military	25,096	25,096					
Educational purposes and public schools	613,562	65,682				547,880	
Charitable	233,419	162,981	28,365		22,073		20,000
Interest	1,239,674	392,100	29,844		91,810		725,920
Penal and reformatory	214,509	122,166	21,431				70,912
Buildings and sites, including care and maintenance	192,474	5,000	23,657		78,675		85,142
Waterworks and other enterprises net	10,967				10,967		
Salaries (separately reported), fees, and commissions	286,563		54,802		47,878		183,883
Roads, sewers, ditches, and bridges	706,857		64,746		380,246		261,865
New buildings, works, and sites, separately reported							
Police	149,835				119,835		30,000
Public parks and places	9,364				7,364		2,000
Fire	81,725				61,725		20,000
Health	64,567				44,567		20,000
Lighting	67,036				47,036		20,000
Miscellaneous	672,311	136,552	114,618		67,798		353,343
Arizona	997,575	(a)	155,993		17,098	177,484	647,000
Legislative							
Executive							
Judicial, including county courts, inquiries, and inquests	240,435		10,435				230,000
Military							
Educational purposes and public schools	177,484					177,484	
Charitable	8,194		8,194				
Interest	173,860		46,460		2,400		125,000
Penal and reformatory	13,522		3,522				10,000
Buildings and sites, including care and maintenance	2,683		641		42		2,000
Waterworks and other enterprises, net							
Salaries (separately reported), fees, and commissions	213,040		49,622		3,418		160,000
Roads, sewers, ditches, and bridges	27,274		5,236		2,038		20,000
New buildings, works, and sites, separately reported							
Police	4,711				4,711		
Public parks and places							
Fire	148				148		
Health	25				25		
Lighting	2,039				2,039		
Miscellaneous	134,160		31,883		2,277		100,000
Arkansas	2,916,862	b349,464	263,864		180,407	1,019,060	1,104,067
Legislative	47,192	47,192					
Executive	71,942	71,942					
Judicial, including county courts, inquiries, and inquests	484,986	41,318	110,917				332,751
Military							
Educational purposes and public schools	1,035,826	16,766				1,019,060	
Charitable	223,801	99,299	24,758		356		99,388
Interest	44,736		480		21,168		23,088
Penal and reformatory	101,873	263	20,322				81,288
Buildings and sites, including care and maintenance	4,566	375	309		1,323		2,559
Waterworks and other enterprises, net							
Salaries (separately reported), fees, and commissions	203,566		32,996		19,293		151,277
Roads, sewers, ditches, and bridges	170,548		20,878		43,518		106,152
New buildings, works, and sites, separately reported							
Police	66,632				33,316		33,316
Public parks and places	1,600				800		800
Fire	58,432				29,216		29,216
Health	476				238		238
Lighting	32,640				16,320		16,320
Miscellaneous	368,046	72,309	53,204		14,859		227,674

a No detailed report received; general expenses of territorial government paid by the United States.
b Average amount for the years 1889 and 1890, biennial periods.

TABLE 8.—ORDINARY RECEIPTS AND EXPENDITURES OF STATES AND TERRITORIES, COUNTIES,

RECEIPTS—Continued.

CLASSIFICATION OF SOURCES.	Total.	State.	Counties reported in detail.	Municipalities having 50,000 or more population and reported in detail.	Municipalities having less than 50,000 but 4,000 or more population and reported in detail.	Additional estimated for public common schools and places not reported in detail.
California	$24,437,780	$8,496,482	$4,505,883	$6,010,420	$2,116,995	$3,308,000
Ad valorem taxes on real and personal property	18,052,217	7,564,343	3,499,057	3,549,490	1,439,327	2,000,000
Banks and bankers, separately reported	15,300	15,300				
Railroads, separately reported	292,409	292,409				
Other corporations, including bank and corporation stock, separately reported.	37,680	37,680				
Licenses:						
Liquor	774,687		75,010	362,160	187,517	150,000
Other	603,934	4,047	88,270	321,371	60,246	130,000
Penal and reformatory institutions	206,152	206,152				
Income from funds and investments	235,275	210,933	3,527	17,682	133	3,000
Waterworks and other enterprises, net	71,341				71,341	
Sale of property	277,062	65,527	111,535			100,000
Fees, fines, and penalties	1,015,011		347,883	309,423	32,705	325,000
Special assessments:						
Streets and bridges	1,526,721			1,080,801	245,920	200,000
Sewers	292,080			268,076	24,004	
Interest on deposits	1,167				1,167	
Reimbursements	510		510			
Miscellaneous	1,036,234	100,091	380,091	101,417	54,635	400,000
Colorado	7,921,009	a1,317,409	1,911,634	(b)	260,966	4,431,000
Ad valorem taxes on real and personal property	6,118,158	734,211	1,787,092		96,855	3,500,000
Banks and bankers, separately reported						
Railroads, separately reported						
Other corporations, separately reported	36,290	36,290				
Licenses:						
Liquor	565,249		16,824		48,425	500,000
Other	117,965				9,965	108,000
Penal and reformatory institutions	25,000	25,000				
Income from funds and investments	133,281	113,855	19,426			
Waterworks and other enterprises, net	1,000					1,000
Sale of property	276,666	272,579	2,087			2,000
Fees, fines, and penalties	44,039		19,090		4,949	20,000
Special assessments:						
Streets and bridges	23,371				23,371	
Sewers	1,654				1,654	
Interest on deposits						
Reimbursements	52,418		52,418			
Miscellaneous	525,918	135,474	14,697		75,747	300,000
Connecticut	8,716,613	2,395,131	119,732	2,085,215	1,641,535	2,475,000
Ad valorem taxes on real and personal property	5,616,177	488,850	47,983	1,628,818	1,200,526	2,250,000
Banks and bankers, separately reported	246,800	246,800				
Railroads, separately reported	772,679	772,679				
Other corporations, including bank and corporation stock, separately reported.	473,671	473,671				
Licenses:						
Liquor	478,101		38,744	202,853	136,504	100,000
Other	36,690	130		5,681	15,879	15,000
Penal and reformatory institutions						
Income from funds and investments	179,921	133,320	17,407	13,158	16,036	
Waterworks and other enterprises, net	129,771			74,275	55,496	
Sale of property	280		280			
Fees, fines, and penalties	54,445		923	15,638	27,884	10,000
Special assessments:						
Streets and bridges	101,034			26,634	74,400	
Sewers	70,616			39,463	31,153	
Interest on deposits	1,290			12	1,278	
Reimbursements	11,711		11,711			
Miscellaneous	543,427	279,681	2,684	78,683	82,379	100,000

a Average amount for the years 1889 and 1890, biennial periods.
b City of Denver not reporting.

MUNICIPALITIES, AND SCHOOL DISTRICTS, BY CLASSIFICATION OF SOURCES AND OBJECTS—Continued.

EXPENDITURES—Continued.

CLASSIFICATION OF OBJECTS.	Total.	State.	Counties reported in detail.	Municipalities having 50,000 or more population and reported in detail (public common schools excepted).	Municipalities having less than 50,000 but 4,000 or more population and reported in detail (public common schools excepted).	School districts or other divisions in charge of public common schools.	Additional estimated for places not reported in detail.
California	$23,679,658	$3,991,768	$2,929,584	$5,523,870	$1,920,927	$5,119,097	$4,194,412
Legislative	94,412						94,412
Executive	138,091	138,091					
Judicial, including county courts, inquiries, and inquests	520,602	259,500	131,102				130,000
Military	176,523	176,523					
Educational purposes and public schools	5,393,196	274,099				5,119,097	
Charitable	2,223,533	1,408,330	325,849	86,904	2,450		400,000
Interest	831,434	16,721	116,035	146,628	302,050		250,000
Penal and reformatory	716,572	592,751	63,821				60,000
Buildings and sites, including care and maintenance	1,071,313	293,009	271,469	165,978	40,857		300,000
Waterworks and other enterprises, net	20,726	10,325		9,949	452		
Salaries (separately reported), fees, and commissions	2,170,310		736,706	434,032	199,572		800,000
Roads, sewers, ditches, and bridges	4,688,405		778,713	1,860,098	679,594		1,370,000
New buildings, works, and sites, separately reported	412,712			392,712			20,000
Police	660,640			541,159	119,481		
Public parks and places	173,934			162,643	11,291		
Fire	754,833			509,137	195,696		50,000
Health	88,247			68,207	20,040		
Lighting	498,059			330,738	147,321		20,000
Miscellaneous	3,046,116	822,419	505,889	815,685	202,123		700,000
Colorado	6,349,025	a937,932	1,314,810	(b)	276,904	1,681,379	2,138,000
Legislative	81,146	81,146					
Executive	206,169	206,169					
Judicial, including county courts, inquiries, and inquests	414,766		214,766				200,000
Military	25,867	25,867					
Educational purposes and public schools	1,804,660	123,281				1,681,379	
Charitable	312,664	66,221	121,443				125,000
Interest	355,546	17,513	53,733		34,300		250,000
Penal and reformatory	88,343	14,862	57,481				16,000
Buildings and sites, including care and maintenance	686,163	276,089	209,254		820		200,000
Waterworks and other enterprises, net	92,375				92,375		
Salaries (separately reported), fees, and commissions	611,570		247,570		14,000		350,000
Roads, sewers, ditches, and bridges	485,313		158,833		26,480		300,000
New buildings, works, and sites, separately reported							
Police	37,400				22,400		15,000
Public parks and places	5,800				800		5,000
Fire	196,862				16,862		180,000
Health	71,200				200		71,000
Lighting	88,500				12,500		76,000
Miscellaneous	784,681	126,784	251,730		56,167		350,000
Connecticut	8,488,362	1,865,132	184,766	1,625,967	1,766,251	2,123,839	922,407
Legislative	62,590	5,183					57,407
Executive	123,092	123,092					
Judicial, including county courts, inquiries, and inquests	315,265	301,329	13,936				
Military	114,384	114,384					
Educational purposes and public schools	2,196,216	72,377				2,123,839	
Charitable	660,398	316,917	30,013	181,388	132,080		
Interest	729,933	122,200	3,478	234,543	289,712		80,000
Penal and reformatory	334,657	231,213	103,444				
Buildings and sites, including care and maintenance	17,117		7,473	2,610	7,034		
Waterworks and other enterprises	78,568				78,568		
Salaries (separately reported), fees, and commissions	225,035		17,207	47,153	60,675		100,000
Roads, sewers, ditches, and bridges	1,054,750		2,880	285,497	416,373		350,000
New buildings, works, and sites, separately reported	254,533			254,533			
Police	275,261			181,082	94,179		
Public parks and places	35,399			14,600	20,799		
Fire	292,118			158,674	108,444		25,000
Health	20,668			14,441	6,227		
Lighting	197,724			102,345	85,379		10,000
Miscellaneous	1,500,654	578,437	6,335	149,101	466,781		300,000

a Average amount for the years 1889 and 1890, biennial periods.
b City of Denver not reporting.

TABLE 8.—ORDINARY RECEIPTS AND EXPENDITURES OF STATES AND TERRITORIES, COUNTIES,

RECEIPTS—Continued.

CLASSIFICATION OF SOURCES.	Total.	State.	Counties reported in detail.	Municipalities having 50,000 or more population and reported in detail.	Municipalities having less than 50,000 but 4,000 or more population and reported in detail.	Additional estimated for public common schools and places not reported in detail.
Delaware	$1,215,719	$239,681	$48,665	$514,752	$9,621	$403,000
Ad valorem taxes on real and personal property	902,053		48,295	444,553	9,205	400,000
Banks and bankers, separately reported						
Railroads, separately reported	69,125	69,125				
Other corporations, separately reported	2,183	2,183				
Licenses:						
Liquor	28	28				
Other	110,945	108,723		1,806	416	
Penal and reformatory institutions						
Income from funds and investments	55,263	49,859		5,404		
Waterworks and other enterprises, net	46,059			46,059		
Sale of property	256	256				
Fees, fines, and penalties	11,255		370	9,885		1,000
Special assessments:						
Streets and bridges						
Sewers						
Interest on deposits						
Reimbursements						
Miscellaneous	18,552	9,507		7,045		2,000
District of Columbia	a2,710,259	2,710,259				
Ad valorem taxes on real and personal property	2,352,912	2,352,912				
Banks and bankers, separately reported						
Railroads, separately reported						
Other corporations, separately reported						
Licenses:						
Liquor	95,470	95,470				
Other	89,508	89,508				
Penal and reformatory institutions						
Income from funds and investments						
Waterworks and other enterprises, net	45,410	45,410				
Sale of property						
Fees, fines, and penalties	46,993	46,993				
Special assessments:						
Streets and bridges						
Sewers						
Interest on deposits						
Reimbursements						
Miscellaneous	79,966	79,966				
Florida	2,390,840	709,993	267,445		231,902	1,181,500
Ad valorem taxes on real and personal property	1,838,162	484,394	176,589		177,179	1,000,000
Banks and bankers, separately reported						
Railroads, separately reported						
Other corporations, separately reported						
Licenses:						
Liquor	48,659		8,602		20,057	20,000
Other	192,419	152,179	7,815		12,425	20,000
Penal and reformatory institutions						
Income from funds and investments	210,307	6,833	67,944		530	135,000
Waterworks and other enterprises, net						
Sale of property	25,077	25,077				
Fees, fines, and penalties	28,570		2,355		21,215	5,000
Special assessments:						
Streets and bridges						
Sewers	309				309	
Interest on deposits	152				152	
Reimbursements	3,500		3,500			
Miscellaneous	43,685	41,510	640		35	1,500

a Exclusive of the amount received from the United States Treasury.

MUNICIPALITIES, AND SCHOOL DISTRICTS, BY CLASSIFICATION OF SOURCES AND OBJECTS—Continued.

EXPENDITURES—Continued.

CLASSIFICATION OF OBJECTS.	Total.	State.	Counties reported in detail.	Municipalities having 50,000 or more population and reported in detail (public common schools excepted).	Municipalities having less than 50,000 but 4,000 or more population and reported in detail (public common schools excepted).	School districts or other divisions in charge of public common schools.	Additional estimated for places not reported in detail.
Delaware	$1,064,663	$112,025	$46,494	$398,581	$4,034	$329,008	$174,521
Legislative	14,736	4,715					10,021
Executive	11,444	11,444					
Judicial, including county courts, inquiries, and inquests	30,437	16,445	3,992				10,000
Military	17,388	17,388					
Educational purposes and public schools	331,911	2,903				329,008	
Charitable	35,649	18,931	4,489	229			12,000
Interest	129,320	23,525	759	74,879	157		30,000
Penal and reformatory	660		160				500
Buildings and sites, including care and maintenance	4,499			4,499			
Waterworks and other enterprises, net							
Salaries (separately reported), fees, and commissions	42,314		490	39,587	237		2,000
Roads, sewers, ditches, and bridges	228,305		19,179	148,149	977		60,000
New buildings, works, and sites, separately reported							
Police	44,498			43,298	1,200		
Public parks and places	14,599			14,599			
Fire	24,533			23,970	563		
Health	10,468			10,468			
Lighting	27,750			26,850	900		
Miscellaneous	96,152	16,674	17,425	12,053			50,000
District of Columbia	5,042,002	4,135,878				906,124	
Legislative							
Executive	169,574	169,574					
Judicial, including county courts, inquiries, and inquests	18,796	18,796					
Military	12,368	12,368					
Educational purposes and public schools	906,124					906,124	
Charitable	248,583	248,583					
Interest	918,308	918,308					
Penal and reformatory	74,979	74,979					
Buildings and sites, including care and maintenance							
Waterworks and other enterprises, net							
Salaries (separately reported), fees, and commissions							
Roads, sewers, ditches, and bridges	1,807,957	1,807,957					
New buildings, works, and sites, separately reported	30,000	30,000					
Police	460,969	460,969					
Public parks and places	157,661	157,661					
Fire	150,442	150,442					
Health	47,530	47,530					
Lighting							
Miscellaneous	38,711	38,711					
Florida	2,032,593	567,684	152,247		223,952	476,503	612,207
Legislative	47,816	5,609					42,207
Executive	46,758	46,758					
Judicial, including county courts, inquiries, and inquests	263,077	225,073	8,004				30,000
Military	4,666	4,666					
Educational purposes and public schools	514,022	37,519				476,503	
Charitable	130,450	93,436	8,664		3,350		25,000
Interest	138,888	23,812	6,076		19,000		90,000
Penal and reformatory	42,119	388	11,731				30,000
Buildings and sites, including care and maintenance	34,957	4,044	4,747		11,166		15,000
Waterworks and other enterprises, net	14				14		
Salaries (separately reported), fees, and commissions	157,389		33,500		23,889		100,000
Roads, sewers, ditches, and bridges	141,529		24,052		37,477		80,000
New buildings, works, and sites, separately reported							
Police	42,110				42,110		
Public parks and places							
Fire	28,287				28,287		
Health	19,006				19,006		
Lighting	12,723				12,723		
Miscellaneous	408,782	126,379	55,473		26,930		200,000

TABLE 8.—ORDINARY RECEIPTS AND EXPENDITURES OF STATES AND TERRITORIES, COUNTIES,

RECEIPTS—Continued.

CLASSIFICATION OF SOURCES.	Total.	State.	Counties reported in detail.	Municipalities having 50,000 or more population and reported in detail.	Municipalities having less than 50,000 but 4,000 or more population and reported in detail.	Additional estimated for public common schools and places not reported in detail.
Georgia	$7,339,548	$2,146,694	$453,217	$953,557	$1,746,080	$2,040,000
Ad valorem taxes on real and personal property	5,098,666	1,361,285	433,278	669,866	1,134,237	1,500,000
Banks and bankers, separately reported						
Railroads, separately reported	164,004	164,004				
Other corporations, separately reported	58,074	58,074				
Licenses:						
Liquor	343,482	72,404	1,000	67,428	102,650	100,000
Other	372,052	30,632	184	76,280	139,956	125,000
Penal and reformatory institutions	25,000	25,000				
Income from funds and investments	25,369	2,596	802		21,971	
Waterworks and other enterprises, net	325,123	300,000		8,353	16,770	
Sale of property	110,773	104,343	6,430			
Fees, fines, and penalties	90,084		6,443		43,641	40,000
Special assessments:						
Streets and bridges	111,507				61,507	50,000
Sewers	131,953			131,630	323	
Interest on deposits	2,488				2,488	
Reimbursements	3,045		3,045			
Miscellaneous	477,928	28,356	2,035		222,537	225,000
Idaho	762,068	a95,400	199,368			467,300
Ad valorem taxes on real and personal property	580,592	74,719	155,873			350,000
Banks and bankers, separately reported						
Railroads, separately reported						
Other corporations, separately reported						
Licenses:						
Liquor	21,334		6,334			15,000
Other	62,703	9,485	13,218			40,000
Penal and reformatory institutions						
Income from funds and investments	6,263	3,263	1,000			2,000
Waterworks and other enterprises, net						
Sale of property	517		217			300
Fees, fines, and penalties	15,354	1,180	4,174			10,000
Special assessments:						
Streets and bridges	225	225				
Sewers						
Interest on deposits						
Reimbursements						
Miscellaneous	75,080	6,528	18,552			50,000
Illinois	34,184,118	b3,946,185	2,187,536	15,346,536	2,028,861	10,675,000
Ad valorem taxes on real and personal property	22,728,504	3,449,006	1,963,306	6,142,320	1,173,872	10,000,000
Banks and bankers, separately reported						
Railroads, separately reported	c408,730	408,730				
Other corporations, separately reported						
Licenses:						
Liquor	2,893,378		21,024	2,131,897	390,457	350,000
Other	615,847		2,537	333,867	179,443	100,000
Penal and reformatory institutions						
Income from funds and investments	447,376		4,301	330,697	92,378	20,000
Waterworks and other enterprises, net	26,420				26,420	
Sale of property	46,625	18,948	12,677			15,000
Fees, fines, and penalties	241,884		106,408	108,349	27,127	
Special assessments:						
Streets and bridges	106,764				81,764	25,000
Sewers	4,978,888			4,957,311	11,577	10,000
Interest on deposits	175				175	
Reimbursements	9,811		4,811			5,000
Miscellaneous	1,679,716	69,501	72,472	1,342,095	45,648	150,000

a Approximated from report of territorial controller, 1890-1891.
b Average amount for the years 1889 and 1890, biennial periods.
c Illinois Central Railroad only included.

MUNICIPALITIES, AND SCHOOL DISTRICTS, BY CLASSIFICATION OF SOURCES AND OBJECTS—Continued.

EXPENDITURES—Continued.

CLASSIFICATION OF OBJECTS.	Total.	State.	Counties reported in detail.	Municipalities having 50,000 or more population and reported in detail (public common schools excepted).	Municipalities having less than 50,000 but 4,000 or more population and reported in detail (public common schools excepted).	School districts or other divisions in charge of public common schools.	Additional estimated for places not reported in detail.
Georgia	$7,031,260	$1,531,690	$399,475	$834,788	$1,720,717	$967,590	$1,517,000
Legislative	152,169	152,169					
Executive	69,746	69,746					
Judicial, including county courts, inquiries, and inquests	141,212	57,060	84,152				
Military	7,015	7,015					
Educational purposes and public schools	1,015,355	47,765				967,590	
Charitable	637,234	366,969	40,938	45,886	11,441		172,000
Interest	1,093,696	676,302	6,033		411,361		
Penal and reformatory	348,975	2,370	48,898	147,707			150,000
Buildings and sites, including care and maintenance	70,030		34,811		25,219		10,000
Waterworks and other enterprises, net	10,263				10,263		
Salaries (separately reported), fees, and commissions	388,516		46,847	59,145	82,524		200,000
Roads, sewers, ditches, and bridges	929,363		65,280	57,152	406,931		400,000
New buildings, works, and sites, separately reported	300,981			300,981			
Police	332,797			102,976	204,821		25,000
Public parks and places	23,561			13,382	10,179		
Fire	229,368			65,575	143,793		20,000
Health	157,080			51,709	90,371		15,000
Lighting	158,366			45,579	87,787		25,000
Miscellaneous	965,533	152,294	72,516	4,696	236,027		500,000
Idaho	690,367	a99,424	177,625			168,318	245,000
Legislative	14,645	14,645					
Executive	4,054	4,054					
Judicial, including county courts, inquiries, and inquests	42,298	17,533	9,765				15,000
Military	90	90					
Educational purposes and public schools	169,931	1,613				168,318	
Charitable	53,653	37,809	5,844				10,000
Interest	60,851		20,851				40,000
Penal and reformatory	41,333	23,680	7,653				10,000
Buildings and sites, including care and maintenance	343		343				
Waterworks and other enterprises, net							
Salaries (separately reported), fees, and commissions	68,384		28,384				40,000
Roads, sewers, ditches, and bridges	51,368		21,368				30,000
New buildings, works, and sites, separately reported							
Police							
Public parks and places							
Fire							
Health							
Lighting							
Miscellaneous	183,417		83,417				100,000
Illinois	33,715,078	b2,664,452	1,876,363	12,945,391	1,915,343	11,288,529	3,025,000
Legislative	177,171	177,171					
Executive	183,589	183,589					
Judicial, including county courts, inquiries, and inquests	776,357	305,426	220,931				250,000
Military	163,002	163,002					
Educational purposes and public schools	11,416,703	128,174				11,288,529	
Charitable	2,141,025	1,211,983	385,242	143,702	98		400,000
Interest	772,688	322	65,487	524,217	82,662		100,000
Penal and reformatory	446,955	229,747	107,208				110,000
Buildings and sites, including care and maintenance	827,639	93,909	77,195	492,675	63,860		100,000
Waterworks and other enterprises, net	449,240			362,793	86,447		
Salaries (separately reported), fees, and commissions	1,435,658		406,815	397,269	131,574		500,000
Roads, sewers, ditches, and bridges	4,974,191		87,852	3,514,251	672,088		700,000
New buildings, works, and sites, separately reported	2,641,950			2,641,950			
Police	1,722,118			1,519,753	177 365		25,000
Public parks and places	11,397			8,438	2,959		
Fire	1,211,390			1,002,323	184,067		25,000
Health	282,392			257,533	19,859		5,000
Lighting	730,800			560,850	159,950		10,000
Miscellaneous	3,350,813	171,129	525,633	1,519,637	334,414		800,000

a Approximated from report of territorial controller, 1890–1891.
b Average amount for the years 1889 and 1890, biennial periods.

TABLE 8.—ORDINARY RECEIPTS AND EXPENDITURES OF STATES AND TERRITORIES, COUNTIES,

RECEIPTS—Continued.

CLASSIFICATION OF SOURCES.	Total.	State.	Counties reported in detail.	Municipalities having 50,000 or more population and reported in detail.	Municipalities having less than 50,000 but 4,000 or more population and reported in detail.	Additional estimated for public common schools and places not reported in detail.
Indiana	$17,941,600	$3,360,876	$7,505,318	$1,127,983	$1,436,717	$4,510,706
Ad valorem taxes on real and personal property	14,861,627	2,539,557	6,235,511	902,554	989,299	4,194,706
Banks and bankers, separately reported						
Railroads, separately reported						
Other corporations, separately reported	91,384	91,384				
Licenses:						
Liquor	259,815		205,657	48,446	85,712	20,000
Other	146,041		4,517	100,982	20,542	20,000
Penal and reformatory institutions	212,537	212,537				
Income from funds and investments	1,230,994	281,591	803,480	31,511	14,412	100,000
Waterworks and other enterprises, net	172				172	
Sale of property	51,565	32,899	18,666			
Fees, fines, and penalties	66,681		54,146	8,462	4,073	
Special assessments:						
Streets and bridges	22,724				22,724	
Sewers	212,110				187,110	25,000
Interest on deposits	16,142			8,588	6,554	1,000
Reimbursements	8,444		8,444			
Miscellaneous	661,364	202,908	174,897	27,440	106,119	150,000
Iowa	17,288,934	a1,673,254	3,575,980	315,403	1,871,297	9,853,000
Ad valorem taxes on real and personal property	14,881,056	1,187,634	3,096,164	130,254	1,467,004	9,000,000
Banks and bankers, separately reported						
Railroads, separately reported	6,789	6,789				
Other corporations, separately reported	93,974	93,974				
Licenses:						
Liquor	31		31			
Other	175,880	959	1,609		73,312	100,000
Penal and reformatory institutions	15,011	7,011				8,000
Income from funds and investments	376,838	249	173,653		2,936	200,000
Waterworks and other enterprises, net	3,842				3,842	
Sale of property	85,466	46,706	13,760			25,000
Fees, fines, and penalties	271,425		82,308		39,117	150,000
Special assessments:						
Streets and bridges	240,046				190,046	50,000
Sewers	23,275				18,275	5,000
Interest on deposits	278				278	
Reimbursements	27,819		12,819			15,000
Miscellaneous	1,087,204	329,932	195,636	185,149	76,487	300,000
Kansas	13,575,919	2,078,923	2,729,949		1,502,047	7,265,000
Ad valorem taxes on real and personal property	12,000,715	1,404,416	2,439,813		1,156,486	7,000,000
Banks and bankers, separately reported						
Railroads, separately reported						
Other corporations, separately reported	35,767	35,767				
Licenses:						
Liquor	39,669		1,932		22,737	15,000
Other	41,379				36,379	5,000
Penal and reformatory institutions	105,534	105,534				
Income from funds and investments	663,810	525,131	85,603		3,076	50,000
Waterworks and other enterprises, net	6,865				6,865	
Sale of property	1,072		1,072			
Fees, fines, and penalties	293,238		98,583		94,655	100,000
Special assessments:						
Streets and bridges	77,516				52,516	25,000
Sewers	50,200				35,200	15,000
Interest on deposits	17,168				12,168	5,000
Reimbursements	11,410		11,410			
Miscellaneous	231,576	8,075	91,536		81,965	50,000

a Average amount for the years 1889 and 1890, biennial periods.

MUNICIPALITIES, AND SCHOOL DISTRICTS, BY CLASSIFICATION OF SOURCES AND OBJECTS—Continued.

EXPENDITURES—Continued.

CLASSIFICATION OF OBJECTS.	Total.	State.	Counties reported in detail.	Municipalities having 50,000 or more population and reported in detail (public common schools excepted).	Municipalities having less than 50,000 but 4,000 or more population and reported in detail (public common schools excepted).	School districts or other divisions in charge of public common schools.	Additional estimated for places not reported in detail.
Indiana	$18,260,426	$2,265,120	$6,320,585	$1,067,071	$1,297,417	$5,900,233	$1,410,000
Legislative	62,403	62,403					
Executive	66,867	66,867					
Judicial, including county courts, inquiries, and inquests	723,675	222,145	451,530				50,000
Military	36,628	36,628					
Educational purposes and public schools	6,191,009	190,776				5,900,233	100,000
Charitable	1,455,685	470,995	944,690				40,000
Interest	868,476	95,549	284,109	314,853	128,965		45,000
Penal and reformatory	424,827	279,345	145,482				
Buildings and sites, including care and maintenance	1,226,366	491,177	651,954	8,965	9,270		65,000
Waterworks and other enterprises, net	110,695			36,650	74,045		
Salaries (separately reported), fees, and commissions	1,016,960		698,259	42,666	106,035		170,000
Roads, sewers, ditches, and bridges	3,054,528		2,070,328	148,725	335,475		500,000
New buildings, works, and sites, separately reported	57,027			57,027			
Police	188,899			94,395	74,504		20,000
Public parks and places	21,310			14,461	6,849		
Fire	246,139			128,749	107,390		10,000
Health	12,441			4,256	8,185		
Lighting	198,327			77,532	110,795		10,000
Miscellaneous	2,298,164	349,235	1,074,232	138,792	335,904		400,000
Iowa	16,285,305	a1,420,608	2,534,245	364,631	1,828,565	6,477,256	3,660,000
Legislative	64,051	64,051					
Executive	112,394	112,394					
Judicial, including county courts, inquiries, and inquests	804,860	135,659	319,201				350,000
Military	34,061	34,061					
Educational purposes and public schools	6,570,063	92,807				6,477,256	
Charitable	1,250,946	469,842	381,054		50		400,000
Interest	485,976	33,142	73,996	32,018	146,820		200,000
Penal and reformatory	224,271	135,017	39,254				50,000
Buildings and sites, including care and maintenance	499,423	219,744	125,225		4,454		150,000
Waterworks and other enterprises, net	26,573			4,988	21,585		
Salaries (separately reported), fees, and commissions	1,198,262		485,145	41,029	72,088		600,000
Roads, sewers, ditches, and bridges	2,305,568		566,260	50,658	888,650		800,000
New buildings, works, and sites, separately reported							
Police	179,237			17,280	111,957		50,000
Public parks and places	21,046				16,046		5,000
Fire	134,943			13,680	96,263		25,000
Health	18,419				13,419		5,000
Lighting	145,394			33,606	86,788		25,000
Miscellaneous	2,209,818	123,891	544,110	171,372	370,445		1,000,000
Kansas	13,714,175	1,318,879	2,232,382		1,945,947	4,972,967	3,244,000
Legislative	34,000						34,000
Executive	150,273	150,273					
Judicial, including county courts, inquiries, and inquests	429,885	119,437	310,448				
Military	15,850	15,850					
Educational purposes and public schools	5,127,033	154,066				4,972,967	
Charitable	569,926	305,701	159,390		4,835		100,000
Interest	2,293,711	22,986	427,435		343,290		1,500,000
Penal and reformatory	297,148	181,201	65,947				50,000
Buildings and sites, including care and maintenance	459,070	267,977	61,275		29,818		100,000
Waterworks and other enterprises, net	16,180				16,180		
Salaries (separately reported), fees, and commissions	1,078,646		509,233		69,413		500,000
Roads, sewers, ditches, and bridges	1,861,702		237,976		1,023,726		600,000
New buildings, works, and sites, separately reported							
Police	123,627				98,627		25,000
Public parks and places	791				791		
Fire	112,178				87,178		25,000
Health	7,572				7,572		
Lighting	81,482				71,482		10,000
Miscellaneous	1,055,101	101,388	460,678		193,035		300,000

a Average amount for the years 1889 and 1890, biennial periods.

TABLE 8.—ORDINARY RECEIPTS AND EXPENDITURES OF STATES AND TERRITORIES, COUNTIES,

RECEIPTS—Continued.

CLASSIFICATION OF SOURCES.	Total.	State.	Counties reported in detail.	Municipalities having 50,000 or more population and reported in detail.	Municipalities having less than 50,000 but 4,000 or more population and reported in detail.	Additional estimated for public common schools and places not reported in detail.
Kentucky	$8,596,983	$3,839,290	$390,708	$1,610,747	$961,233	$1,795,000
Ad valorem taxes on real and personal property	6,142,726	2,230,632	378,359	1,284,061	749,674	1,500,000
Banks and bankers, separately reported	204,496	204,496				
Railroads, separately reported	168,023	168,023				
Other corporations, separately reported	157,522	157,522				
Licenses:						
Liquor	145,190		2,236		42,954	100,000
Other	401,267	1,750	600	286,052	52,865	60,000
Penal and reformatory institutions	10,852	10,852				
Income from funds and investments	65,115	29,005	1,893	6,110	12,507	15,000
Waterworks and other enterprises, net	17,676			6,163	11,513	
Sale of property	2,187	2,135	52			
Fees, fines, and penalties	77,574		2,358	4,694	30,522	40,000
Special assessments:						
Streets and bridges	27,864				12,864	15,000
Sewers	6,482			6,482		
Interest on deposits	11,074			11,074		
Reimbursements						
Miscellaneous	1,158,935	1,034,275	5,210	6,111	48,339	65,000
Louisiana	5,964,405	2,091,857	277,659	2,936,003	136,886	522,000
Ad valorem taxes on real and personal property	4,637,172	1,466,597	227,650	2,448,297	94,628	400,000
Banks and bankers, separately reported						
Railroads, separately reported						
Other corporations, separately reported	40,000	40,000				
Licenses:						
Liquor	31,039		8,077		2,962	20,000
Other	673,853	367,444	24,284	217,227	14,898	50,000
Penal and reformatory institutions	17,181	17,181				
Income from funds and investments	77,983	11,474		61,349	5,160	
Waterworks and other enterprises, net	167,170			167,170		
Sale of property	77,051	76,951	100			
Fees, fines, and penalties	32,290		708	20,962	8,620	2,000
Special assessments:						
Streets and bridges						
Sewers						
Interest on deposits						
Reimbursements						
Miscellaneous	210,666	112,210	16,840	20,998	10,618	50,000
Maine	6,685,638	1,530,898	458,750		2,908,229	1,787,761
Ad valorem taxes on real and personal property	5,094,869	699,319	365,426		2,254,745	1,775,379
Banks and bankers, separately reported	295,812	295,812				
Railroads, separately reported	99,903	99,903				
Other corporations, separately reported	50,190	50,190				
Licenses:						
Liquor						
Other	13,202	10,032	309		2,423	438
Penal and reformatory institutions						
Income from funds and investments	145,181	30,473	12,920		101,788	
Waterworks and other enterprises, net	28,750				28,750	
Sale of property	1,921	1,423	498			
Fees, fines, and penalties	85,597		76,131		9,259	207
Special assessments:						
Streets and bridges	20,612				20,017	595
Sewers	13,566				13,566	
Interest on deposits	1,461				1,461	
Reimbursements	1,034		1,034			
Miscellaneous	833,540	343,746	2,432		476,220	11,142

MUNICIPALITIES, AND SCHOOL DISTRICTS, BY CLASSIFICATION OF SOURCES AND OBJECTS—Continued.

EXPENDITURES—Continued.

CLASSIFICATION OF OBJECTS.	Total.	State.	Counties reported in detail.	Municipalities having 50,000 or more population and reported in detail (public common schools excepted).	Municipalities having less than 50,000 but 4,000 or more population and reported in detail (public common schools excepted).	School districts or other divisions in charge of public common schools.	Additional estimated for places not reported in detail.
Kentucky	$8,388,509	$2,372,184	$322,859	$1,428,269	$777,432	$2,026,552	$1,461,213
Legislative	69,703	490					69,213
Executive	213,891	213,891					
Judicial, including county courts, inquiries, and inquests	982,432	966,250	4,182				12,000
Military	11,888	11,888					
Educational purposes and public schools	2,088,165	61,613				2,026,552	
Charitable	938,427	593,311	36,691	126,272	32,153		150,000
Interest	1,077,770	30,440	50,137	542,696	154,497		300,000
Penal and reformatory	242,563	173,650	18,913				50,000
Buildings and sites, including care and maintenance	59,020		5,000	10,454	18,566		25,000
Waterworks and other enterprises, net							
Salaries (separately reported), fees, and commissions	471,163		64,186	90,401	66,576		250,000
Roads, sewers, ditches, and bridges	649,669		73,126	163,525	163,018		250,000
New buildings, works, and sites, separately reported	65,806			65,806			
Police	280,163			164,914	90,249		25,000
Public parks and places	141				141		
Fire	235,307			143,994	61,313		30,000
Health	5,835			4,195	1,640		
Lighting	86,201			18,523	67,678		
Miscellaneous	910,365	320,651	70,624	97,489	121,601		300,000
Louisiana	5,412,765	1,872,446	250,585	1,910,345	96,460	704,586	578,343
Legislative	32,343						32,343
Executive	113,206	113,206					
Judicial, including county courts, inquiries, and inquests	550,667	398,673	51,994				100,000
Military	5,900	5,900					
Educational purposes and public schools	754,728	50,142				704,586	
Charitable	210,850	126,505	9,653	48,654	1,038		25,000
Interest	1,086 659	499,882		585,591	1,186		
Penal and reformatory	59,347		19,347				40,000
Buildings and sites, including care and maintenance	33,978	2,500	3,360	22,118			6,000
Waterworks and other enterprises, net							
Salaries (separately reported), fees, and commissions	349,963		70,345	117,643	11,975		150,000
Roads, sewers, ditches, and bridges	306,583		20,126	211,550	24,907		50,000
New buildings, works, and sites, separately reported							
Police	172,650			152,728	14,922		5,000
Public parks and places	3,849			3,849			
Fire	249,765			235,978	13,787		
Health	21,447			20,247	1,200		
Lighting	192,745			184,831	7,914		
Miscellaneous	1,268,085	675,638	75,760	327,156	19,531		170,000
Maine	5,780,108	1,012,308	434,627		2,145,211	1,114,902	1,073,060
Legislative	21,857	21,857					
Executive	61,774	61,774					
Judicial, including county courts, inquiries, and inquests	194,206	46,990	147,216				
Military	30,176	30,176					
Educational purposes and public schools	1,205,372	90,470				1,114,902	
Charitable	358,552	181,502	4,160		169,094		3,796
Interest	868,663	229,333	16,596		450,258		172,476
Penal and reformatory	122,042	53,513	68,529				
Buildings and sites, including care and maintenance	308,207	100,803	41,501		87,545		78,358
Waterworks and other enterprises, net	12,234				12,234		
Salaries (separately reported), fees, and commissions	272,551		83,027		107,490		82,034
Roads, sewers, ditches, and bridges	973,007		34,282		548,961		389,764
New buildings, works, and sites, separately reported							
Police	100,621				98,291		2,330
Public parks and places	8,974				8,974		
Fire	143,631				137,563		6,068
Health	12,772				12,395		377
Lighting	83,348				81,292		2,056
Miscellaneous	1,002,121	195,890	39,316		431,114		335,801

TABLE 8.—ORDINARY RECEIPTS AND EXPENDITURES OF STATES AND TERRITORIES, COUNTIES,

RECEIPTS—Continued.

CLASSIFICATION OF SOURCES.	Total.	State.	Counties reported in detail.	Municipalities having 50,000 or more population and reported in detail.	Municipalities having less than 50,000 but 4,000 or more population and reported in detail.	Additional estimated for public common schools and places not reported in detail.
Maryland	$10,008,371	$2,045,469	$1,337,705	$5,970,295	$141,002	$513,900
Ad valorem taxes on real and personal property	7,932,096	858,219	1,297,704	5,163,426	112,747	500,000
Banks and bankers, separately reported						
Railroads, separately reported	58,973	58,973				
Other corporations, including bank and other corporation stock, separately reported.	173,371	173,371				
Licenses:						
Liquor	249,925	219,215	24,710			6,000
Other	283,010	221,653	3,417	51,355	4,585	2,000
Penal and reformatory institutions						
Income from funds and investments	816,831	429,139	1,567	379,697	5,428	1,000
Waterworks and other enterprises, net	10,731				10,731	
Sale of property	5,428	4,630	598			200
Fees, fines, and penalties	23,173		8,247	8,944	3,482	2,500
Special assessments:						
Streets and bridges	241,759			241,649	110	
Sewers						
Interest on deposits						
Reimbursements	741		541			200
Miscellaneous	212,333	80,269	921	125,224	3,919	2,000
Massachusetts	47,008,124	9,666,333	1,644,402	18,978,020	12,914,369	3,805,000
Ad valorem taxes on real and personal property	30,948,283	2,001,845	1,204,897	14,842,305	10,899,236	2,000,000
Banks and bankers, separately reported	957,529	957,529				
Railroads, separately reported	1,487,127	1,487,127				
Other corporations, including bank and other corporation stock, separately reported.	2,864,330	2,864,330				
Licenses:						
Liquor	2,502,226	444,593		1,034,309	523,324	500,000
Other	274,648	54,580	17,170	51,910	75,988	75,000
Penal and reformatory institutions	275,820	275,820				
Income from funds and investments	2,105,948	964,277	46,033	944,921	100,717	50,000
Waterworks and other enterprises, net	779,888			507,027	272,861	
Sale of property	91,404	57,221	34,183			
Fees, fines, and penalties	766,897		256,481	384,380	76,036	50,000
Special assessments:						
Streets and bridges	260,684			69,845	90,839	100,000
Sewers	251,036			146,146	79,890	25,000
Interest on deposits	273,602			220,340	48,262	5,000
Reimbursements	3,283		3,283			
Miscellaneous	3,165,419	559,011	82,355	776,837	747,216	1,000,000
Michigan	17,899,821	3,059,576	2,207,596	3,767,019	2,244,630	6,621,000
Ad valorem taxes on real and personal property	13,943,931	1,901,902	1,451,920	2,786,973	1,803,136	6,000,000
Banks and bankers, separately reported						
Railroads, separately reported	712,310	712,310				
Other corporations, separately reported	234,862	234,862				
Licenses:						
Liquor	1,553,112		597,669	177,792	277,651	500,000
Other	44,685	2,879	7,378	17,211	13,217	4,000
Penal and reformatory institutions						
Income from funds and investments	114,781	61,203	5,388	35,130	10,060	3,000
Waterworks and other enterprises, net	233,714			233,714		
Sale of property	97,076	92,713	2,863			1,500
Fees, fines, and penalties	89,984		41,934	9,043	14,007	25,000
Special assessments:						
Streets and bridges	323,828			281,290	32,538	10,000
Sewers	104,064			53,810	45,254	5,000
Interest on deposits	37,193			33,303	3,890	
Reimbursements	6,994		4,494			2,500
Miscellaneous	403,287	53,707	95,950	138,753	44,877	70,000

MUNICIPALITIES, AND SCHOOL DISTRICTS, BY CLASSIFICATION OF SOURCES AND OBJECTS—Continued.

EXPENDITURES—Continued.

CLASSIFICATION OF OBJECTS.	Total.	State.	Counties reported in detail.	Municipalities having 50,000 or more population and reported in detail (public common schools excepted).	Municipalities having less than 50,000 but 4,000 or more population and reported in detail (public common schools excepted).	School districts or other divisions in charge of public common schools.	Additional estimated for places not reported in detail.
Maryland	$10,091,521	$1,160,722	$1,168,039	$5,243,888	$112,661	$1,910,663	$495,548
Legislative	56,160	612					55,548
Executive	47,809	47,809					
Judicial, including county courts, inquiries, and inquests	273,076	95,301	137,775				40,000
Military	48,710	48,710					
Educational purposes and public schools	2,012,868	102,205				1,910,663	
Charitable	553,423	185,248	110,823	227,031	321		30,000
Interest	1,573,693	410,468	20,788	1,113,852	3,585		25,000
Penal and reformatory	121,764	68,077	38,687				15,000
Buildings and sites, including care and maintenance	110,799	17,466	35,546	34,189	3,598		20,000
Waterworks and other enterprises, net	482,002	9,322		472,680			
Salaries (separately reported), fees, and commissions	583,126		150,213	353,392	19,521		60,000
Roads, sewers, ditches, and bridges	1,235,291		337,155	747,798	25,338		125,000
New buildings, works, and sites, separately reported	324,753			324,753			
Police	790,088			779,942	10,146		
Public parks and places	41,674			41,519	155		
Fire	265,960			263,755	2,205		
Health	97,717			96,835	882		
Lighting	333,536			317,045	16,491		
Miscellaneous	1,139,072	175,504	337,052	471,097	30,419		125,000
Massachusetts	46,486,602	6,027,407	1,620,395	16,663,666	10,439,072	8,286,062	3,450,000
Legislative	314,717	314,717					
Executive	346,924	346,924					
Judicial, including county courts, inquiries, and inquests	695,432	236,571	458,861				
Military	204,428	204,428					
Educational purposes and public schools	8,527,656	241,594				8,286,062	
Charitable	3,917,276	564,182	18,669	1,335,850	998,575		1,000,000
Interest	4,986,514	1,258,701	73,272	2,128,626	1,425,915		100,000
Penal and reformatory	1,097,812	759,671	338,141				
Buildings and sites, including care and maintenance	2,212,323	937,201	181,470	248,190	745,462		100,000
Waterworks and other enterprises, net	518,325	134,538		39,905	343,882		
Salaries (separately reported), fees, and commissions	2,171,380		280,963	896,798	493,619		500,000
Roads, sewers, ditches, and bridges	6,748,188		117,402	2,887,916	2,742,870		1,000,000
New buildings, works, and sites, separately reported	3,441,351			3,441,351			
Police	2,356,045			1,588,483	667,562		100,000
Public parks and places	231,380			199,476	31,904		
Fire	2,084,825			1,183,625	851,200		50,000
Health	884,679			697,459	137,220		50,000
Lighting	1,410,074			822,006	538,068		50,000
Miscellaneous	4,337,273	1,028,880	151,617	1,193,981	1,462,795		500,000
Michigan	17,415,454	2,269,262	1,858,450	3,622,298	1,969,028	5,446,416	2,250,000
Legislative	148,503	148,503					
Executive	156,546	156,546					
Judicial, including county courts, inquiries, and inquests	330,229	108,000	222,229				
Military	69,606	69,606					
Educational purposes and public schools	5,905,336	458,920				5,446,416	
Charitable	1,113,841	381,493	378,152	65,311	38,885		250,000
Interest	552,436	16,450	15,345	118,653	151,988		250,000
Penal and reformatory	417,416	332,947	54,469				30,000
Buildings and sites, including care and maintenance	490,659		88,924	69,364	232,371		100,000
Waterworks and other enterprises, net	229,685			114,737	114,948		
Salaries (separately reported), fees, and commissions	990,616		364,940	251,650	124,026		250,000
Roads, sewers, ditches, and bridges	1,904,198		59,046	581,703	563,449		700,000
New buildings, works, and sites, separately reported	1,245,964			1,245,964			
Police	531,846			379,116	127,730		25,000
Public parks and places	61,758			47,218	14,540		
Fire	588,468			362,483	200,985		25,000
Health	51,515			40,803	10,712		
Lighting	324,590			176,726	127,864		20,000
Miscellaneous	2,302,242	596,797	675,345	168,570	261,530		600,000

TABLE 8.—ORDINARY RECEIPTS AND EXPENDITURES OF STATES AND TERRITORIES, COUNTIES,

RECEIPTS—Continued.

CLASSIFICATION OF SOURCES.	Total.	State.	Counties reported in detail.	Municipalities having 50,000 or more population and reported in detail.	Municipalities having less than 50,000 but 4,000 or more population and reported in detail.	Additional estimated for public common schools and places not reported in detail.
Minnesota	$18,705,100	$3,737,604	$4,638,241	$6,786,950	$1,027,805	$2,514,500
Ad valorem taxes on real and personal property	12,607,418	1,488,969	4,168,546	3,978,533	571,370	2,400,000
Banks and bankers, separately reported						
Railroads, separately reported	702,368	702,368				
Other corporations, separately reported	180,569	180,569				
Licenses:						
Liquor	839,980		14,422	635,000	139,058	51,500
Other	65,718		327	53,970	9,421	2,000
Penal and reformatory institutions	33,641	33,641				
Income from funds and investments	752,862	532,069	218,219		2,574	
Waterworks and other enterprises, net	311,526	3,881		307,645		
Sale of property	356,887	335,820	11,067			10,000
Fees, fines, and penalties	217,378		83,626	112,162	21,590	
Special assessments:						
Streets and bridges	1,528,908			1,260,148	243,760	25,000
Sewers	237,264			209,282	17,982	10,000
Interest on deposits	8,076			7,476	600	
Reimbursements	9,289		8,289			1,000
Miscellaneous	853,216	a460,287	133,745	222,734	21,450	15,000
Mississippi	3,552,845	1,151,055	351,255		260,535	1,790,000
Ad valorem taxes on real and personal property	2,531,626	533,454	292,784		205,388	1,500,000
Banks and bankers, separately reported						
Railroads, separately reported	152,473	152,473				
Other corporations, separately reported						
Licenses:						
Liquor	237,275	152,500	10,000		14,775	60,000
Other	249,053	226,080			17,973	5,000
Penal and reformatory institutions						
Income from funds and investments	53,530		8,619		4,911	40,000
Waterworks and other enterprises, net						
Sale of property	55,127	30,127				25,000
Fees, fines, and penalties	11,564		5,305		6,259	
Special assessments:						
Streets and bridges						
Sewers						
Interest on deposits						
Reimbursements						
Miscellaneous	262,197	56,421	34,547		11,229	160,000
Missouri	21,524,058	b3,471,748	3,401,643	8,442,438	470,229	5,738,000
Ad valorem taxes on real and personal property	16,052,641	3,070,716	2,530,946	5,191,839	259,140	5,000,000
Banks and bankers, separately reported						
Railroads, separately reported						
Other corporations, separately reported	184,358	184,358				
Licenses:						
Liquor	1,794,223		449,389	831,301	83,533	400,000
Other	863,296		12,964	783,388	58,944	8,000
Penal and reformatory institutions	185,925	185,925				
Income from funds and investments	427,685	9,354	153,140	136,750	3,441	125,000
Waterworks and other enterprises, net	535,168			531,323	3,845	
Sale of property	8,728	2,815	5,913			
Fees, fines, and penalties	327,756		54,209	228,109	15,438	30,000
Special assessments:						
Streets and bridges	328,279			325,350	2,929	
Sewers						
Interest on deposits	62,636			61,156	1,480	
Reimbursements	4,298		4,298			
Miscellaneous	749,065	18,580	190,784	323,222	41,479	175,000

a Includes receipts from state institutions.
b Average amount for the years 1889 and 1890, biennial periods.

MUNICIPALITIES, AND SCHOOL DISTRICTS, BY CLASSIFICATION OF SOURCES AND OBJECTS—Continued.

EXPENDITURES—Continued.

CLASSIFICATION OF OBJECTS.	Total.	State.	Counties reported in detail.	Municipalities having 50,000 or more population and reported in detail (public common schools excepted).	Municipalities having less than 50,000 but 4,000 or more population and reported in detail (public common schools excepted).	School districts or other divisions in charge of public common schools.	Additional estimated for places not reported in detail.
Minnesota	$18,559,150	$2,237,219	$2,202,245	$7,779,250	$1,277,799	$4,033,516	$1,029,121
Legislative	76,472	351					76,121
Executive	107,115	107,115					
Judicial, including county courts, inquiries, and inquests	403,191	143,447	239,744				20,000
Military	36,518	36,518					
Educational purposes and public schools	4,343,594	310,078				4,033,516	
Charitable	863,557	540,075	246,924	46,467	5,091		25,000
Interest	1,310,949	191,014	208,861	432,810	78,264		400,000
Penal and reformatory	222,956	154,405	62,551				6,000
Buildings and sites, including care and maintenance	611,549	457,127	92,003	8,524	43,895		10,000
Waterworks and other enterprises, net	43,809				43,809		
Salaries (separately reported), fees, and commissions	971,632		683,445	99,393	88,794		100,000
Roads, sewers, ditches, and bridges	2,072,244		290,329	757,960	773,955		250,000
New buildings, works, and sites, separately reported	4,243,245			4,243,245			
Police	439,816			373,025	56,791		10,000
Public parks and places	189,383			189,383			
Fire	546,164			467,175	63,989		15,000
Health	45,179			38,207	4,972		2,000
Lighting	356,400			307,312	34,088		15,000
Miscellaneous	1,675,377	297,089	378,388	815,749	84,151		100,000
Mississippi	3,362,561	506,156	282,657		204,605	1,097,916	1,271,227
Legislative	38,727						38,727
Executive	83,457	83,457					
Judicial, including county courts, inquiries, and inquests	116,058	66,101	49,957				
Military							
Educational purposes and public schools	1,189,385	91,469				1,097,916	
Charitable	247,733	170,528	13,720		3,485		60,000
Interest	291,540	59,060	31,520		30,960		170,000
Penal and reformatory	102,944	6,876	16,068				80,000
Buildings and sites, including care and maintenance	5,172		543		2,129		2,500
Waterworks and other enterprises, net	4,526				4,526		
Salaries (separately reported), fees, and commissions	447,585		72,641		14,944		360,000
Roads, sewers, ditches, and bridges	225,876		26,823		39,053		160,000
New buildings, works, and sites, separately reported							
Police	26,858				26,858		
Public parks and places							
Fire	14,362				14,362		
Health	4,872				4,872		
Lighting	12,706				12,706		
Miscellaneous	550,760	28,665	71,385		50,710		400,000
Missouri	21,011,260	a1,969,302	2,966,919	7,099,302	437,477	5,128,260	3,410,000
Legislative	135,730	135,730					
Executive	230,748	230,748					
Judicial, including county courts, inquiries, and inquests	886,879	418,327	248,552				220,000
Military	3,851	3,851					
Educational purposes and public schools	5,237,362	109,102				5,128,260	
Charitable	1,006,023	182,235	208,221	385,717	4,850		225,000
Interest	2,265,053	358,503	186,869	1,176,194	43,487		500,000
Penal and reformatory	333,788	250,490	43,298				40,000
Buildings and sites, including care and maintenance	895,333	81,132	287,307	219,250	7,644		300,000
Waterworks and other enterprises, net	11,268				11,268		
Salaries (separately reported), fees, and commissions	1,514,056		442,723	514,213	57,120		500,000
Roads, sewers, ditches, and bridges	2,499,214		757,267	821,736	95,211		825,000
New buildings, works, and sites, separately reported	856,836			856,836			
Police	921,562			876,562	45,000		
Public parks and places	65,954			64,904	1,050		
Fire	692,892			665,322	27,570		
Health	129,819			127,387	2,432		
Lighting	476,530			430,956	45,574		
Miscellaneous	2,848,362	199,184	792,682	960,225	96,271		800,000

a Average amount for the years 1889 and 1890, biennial periods.

TABLE 8.—ORDINARY RECEIPTS AND EXPENDITURES OF STATES AND TERRITORIES, COUNTIES,

RECEIPTS—Continued.

CLASSIFICATION OF SOURCES.	Total.	State.	Counties reported in detail.	Municipalities having 50,000 or more population and reported in detail.	Municipalities having less than 50,000 but 4,000 or more population and reported in detail.	Additional estimated for public common schools and places not reported in detail.
Montana	$2,777,450	a$311,000	$1,282,888		$244,562	$939,000
Ad valorem taxes on real and personal property	1,985,059	200,000	872,754		112,305	800,000
Banks and bankers, separately reported						
Railroads, separately reported						
Other corporations, separately reported	12,000	6,000				6,000
Licenses:						
Liquor	425,532		327,376		18,156	80,000
Other	11,981				11,981	
Penal and reformatory institutions						
Income from funds and investments	49,387		41,387			8,000
Waterworks and other enterprises, net						
Sale of property	723		723			
Fees, fines, and penalties	45,966	5,000	21,082		14,884	5,000
Special assessments:						
Streets and bridges	48,504				28,504	20,000
Sewers						
Interest on deposits						
Reimbursements	262		262			
Miscellaneous	198,036	100,000	19,304		58,732	20,000
Nebraska	10,454,848	b2,219,496	2,662,834	$2,006,532	70,486	3,495,500
Ad valorem taxes on real and personal property	7,980,822	1,292,517	2,309,459	1,029,308	49,538	3,300,000
Banks and bankers, separately reported						
Railroads, separately reported						
Other corporations, separately reported						
Licenses:						
Liquor	339,500		6,000	317,000	8,500	8,000
Other	32,162		3,221	26,941	500	1,500
Penal and reformatory institutions						
Income from funds and investments	622,690	480,966	89,399		2,325	50,000
Waterworks and other enterprises, net						
Sale of property	337,774	292,447	30,327			15,000
Fees, fines, and penalties	76,246		34,420	21,826	2,000	18,000
Special assessments:						
Streets and bridges	423,221			423,221		
Sewers	101,254			93,631	7,623	
Interest on deposits						
Reimbursements	8,186		5,186			3,000
Miscellaneous	532,993	153,566	184,822	94,605		100,000
Nevada	1,048,073	387,630	550,243			110,200
Ad valorem taxes on real and personal property	711,395	253,012	408,383			50,000
Banks and bankers, separately reported						
Railroads, separately reported						
Other corporations, separately reported	17,156	17,156				
Licenses:						
Liquor	51,953		36,953			15,000
Other	59,245	8,531	35,714			15,000
Penal and reformatory institutions	5,366	5,366				
Income from funds and investments	43,325	30,555	5,770			7,000
Waterworks and other enterprises, net						
Sale of property	48,035	45,668	1,767			600
Fees, fines, and penalties	28,443		21,443			7,000
Special assessments:						
Streets and bridges						
Sewers						
Interest on deposits						
Reimbursements	3,049		2,449			600
Miscellaneous	80,106	27,342	37,764			15,000

a Approximated from estimates.
b Average amount for the years 1889 and 1890, biennial periods.

MUNICIPALITIES, AND SCHOOL DISTRICTS, BY CLASSIFICATION OF SOURCES AND OBJECTS—Continued.

EXPENDITURES—Continued.

CLASSIFICATION OF OBJECTS.	Total.	State.	Counties reported in detail.	Municipalities having 50,000 or more population and reported in detail (public common schools excepted).	Municipalities having less than 50,000 but 4,000 or more population and reported in detail (public common schools excepted).	School districts or other divisions in charge of public common schools.	Additional estimated for places not reported in detail.
Montana	$2,724,073	a$355,500	$1,058,454		$193,036	$364,083	$753,000
Legislative	55,000	55,000					
Executive	41,000	41,000					
Judicial, including county courts, inquiries, and inquests	134,930	60,000	74,930				
Military	10,000	10,000					
Educational purposes and public schools	364,083					364,083	
Charitable	193,414	75,000	108,414				10,000
Interest	142,768		104,210		13,558		25,000
Penal and reformatory	67,203	50,000	14,203				3,000
Buildings and sites, including care and maintenance	252,590		199,886		2,704		50,000
Waterworks and other enterprises, net							
Salaries (separately reported), fees, and commission	129,778	14,500	89,055		11,223		15,000
Roads, sewers, ditches, and bridges	238,157		133,907		54,250		50,000
New buildings, works, and sites, separately reported							
Police	39,640				39,640		
Public parks and places							
Fire	30,452				30,452		
Health	1,532				1,532		
Lighting	10,132				10,132		
Miscellaneous	1,013,394	50,000	333,849		29,545		600,000
Nebraska	9,778,968	b1,050,107	2,224,241	$1,653,571	89,930	3,301,119	1,460,000
Legislative	84,314	84,314					
Executive	110,976	110,976					
Judicial, including county courts, inquiries, and inquests	202,698	82,415	80,283				40,000
Military	3,604	3,604					
Educational purposes and public schools	3,542,605	241,486				3,301,119	
Charitable	299,267	244,197	35,638	4,432			15,000
Interest	857,894	22,891	220,604	155,219	9,180		450,000
Penal and reformatory	80,758	54,946	25,812				
Buildings and sites, including care and maintenance	368,525	71,653	215,061	14,311	57,500		10,000
Waterworks and other enterprises, net	2,000				2,000		
Salaries (separately reported), fees, and commissions	409,837		285,256	71,581	3,000		50,000
Roads, sewers, ditches, and bridges	973,262		519,501	99,761	4,000		350,000
New buildings, works, and sites, separately reported	903,225			903,225			
Police	117,077			88,077	4,000		25,000
Public parks and places	16,943			16,943			
Fire	81,764			70,164	1,600		10,000
Health	5,578			5,428	150		
Lighting	50,025			36,025	4,000		10,000
Miscellaneous	1,668,616	133,625	842,086	188,405	4,500		500,000
Nevada	1,047,368	366,538	382,233			162,597	136,000
Legislative	25,837	25,837					
Executive	44,521	44,521					
Judicial, including county courts, inquiries, and inquests	53,015	45,364	5,151				2,500
Military	8,996	8,996					
Educational purposes and public schools	176,296	13,699				162,597	
Charitable	124,495	73,098	39,397				12,000
Interest	31,621		23,621				8,000
Penal and reformatory	55,435	43,836	8,599				3,000
Buildings and sites, including care and maintenance	25,467	12,275	9,692				3,500
Waterworks and other enterprises, net							
Salaries (separately reported), fees, and commissions	191,072		141,072				50,000
Roads, sewers, ditches, and bridges	30,759		23,759				7,000
New buildings, works, and sites, separately reported							
Police							
Public parks and places							
Fire							
Health							
Lighting							50,000
Miscellaneous	279,854	98,912	130,942				

a Approximated from estimates.
b Average amount for the years 1889 and 1890, biennial periods.

TABLE 8.—ORDINARY RECEIPTS AND EXPENDITURES OF STATES AND TERRITORIES, COUNTIES,

RECEIPTS—Continued.

CLASSIFICATION OF SOURCES.	Total.	State.	Counties reported in detail.	Municipalities having 50,000 or more population and reported in detail.	Municipalities having less than 50,000 but 4,000 or more population and reported in detail.	Additional estimates for public common schools and places not reported in detail.
New Hampshire	$4,444,066	$1,365,426	$478,537	.....	$1,470,103	$1,130,000
Ad valorem taxes on real and personal property	3,304,579	499,900	438,564	.....	1,266,115	1,100,000
Banks and bankers, separately reported	577,386	577,386	.....	.....	.....	.....
Railroads, separately reported	249,090	249,090	.....	.....	.....	.....
Other corporations, separately reported	33,691	33,691	.....	.....	.....	.....
Licenses:						
Liquor	2,884	.....	.....	.....	2,884	.....
Other	5,612	2,575	175	.....	2,862	.....
Penal and reformatory institutions	.....	.....	.....	.....	.....	.....
Income from funds and investments	38,887	.....	11,756	.....	27,131	.....
Waterworks and other enterprises, net	35,403	.....	.....	.....	35,403	.....
Sale of property	526	.....	526	.....	.....	.....
Fees, fines, and penalties	55,351	.....	20,353	.....	24,998	10,000
Special assessments:						
Streets and bridges	4,241	.....	.....	.....	4,241	.....
Sewers	7,931	.....	.....	.....	7,931	.....
Interest on deposits	404	.....	.....	.....	404	.....
Reimbursements	4,568	.....	4,568	.....	.....	.....
Miscellaneous	123,513	2,784	2,595	.....	98,134	20,000
New Jersey	17,604,788	3,933,708	3,122,917	$6,992,613	2,255,550	1,300,000
Ad valorem taxes on real and personal property	12,633,824	1,811,224	2,996,621	5,465,866	1,360,113	1,000,000
Banks and bankers, separately reported	750	750	.....	.....	.....	.....
Railroads, separately reported	1,275,774	1,275,774	.....	.....	.....	.....
Other corporations, separately reported	271,677	271,677	.....	.....	.....	.....
Licenses:						
Liquor	872,873	.....	800	694,729	127,344	50,000
Other	159,603	.....	95	7,979	111,529	40,000
Penal and reformatory institutions	64,300	64,300	.....	.....	.....	.....
Income from funds and investments	386,364	215,159	987	128,459	31,759	10,000
Waterworks and other enterprises, net	105,744	.....	.....	77,708	28,036	.....
Sale of property	72,241	64,461	7,780	.....	.....	.....
Fees, fines, and penalties	92,874	.....	35,634	44,062	13,178	.....
Special assessments:						
Streets and bridges	260,335	.....	.....	142,538	117,797	.....
Sewers	332,072	.....	.....	313,528	18,544	.....
Interest on deposits	6,982	.....	.....	.....	6,982	.....
Reimbursements	73,270	.....	73,270	.....	.....	.....
Miscellaneous	996,105	230,363	7,730	117,744	440,268	200,000
New Mexico	383,763	a305,000	39,763	.....	.....	39,000
Ad valorem taxes on real and personal property	324,065	280,000	32,065	.....	.....	12,000
Banks and bankers, separately reported	.....	.....	.....	.....	.....	.....
Railroads, separately reported	.....	.....	.....	.....	.....	.....
Other corporations, separately reported	.....	.....	.....	.....	.....	.....
Licenses:						
Liquor	20,024	.....	4,024	.....	.....	16,000
Other	32,000	25,000	2,000	.....	.....	5,000
Penal and reformatory institutions	.....	.....	.....	.....	.....	.....
Income from funds and investments	4,400	.....	900	.....	.....	3,500
Waterworks and other enterprises, net	.....	.....	.....	.....	.....	.....
Sale of property	.....	.....	.....	.....	.....	.....
Fees, fines, and penalties	2,650	.....	650	.....	.....	2,000
Special assessments:						
Streets and bridges	.....	.....	.....	.....	.....	.....
Sewers	.....	.....	.....	.....	.....	.....
Interest on deposits	.....	.....	.....	.....	.....	.....
Reimbursements	.....	.....	.....	.....	.....	.....
Miscellaneous	624	.....	124	.....	.....	500

a Approximated from state auditor's report for 1890.

MUNICIPALITIES, AND SCHOOL DISTRICTS, BY CLASSIFICATION OF SOURCES AND OBJECTS—Continued.

EXPENDITURES—Continued.

CLASSIFICATION OF OBJECTS.	Total.	State.	Counties reported in detail.	Municipalities having 50,000 or more population and reported in detail (public common schools excepted).	Municipalities having less than 50,000 but 4,000 or more population and reported in detail (public common schools excepted).	School districts or other divisions in charge of public common schools.	Additional estimated for places not reported in detail.
New Hampshire	$3,582,704	$445,366	$576,887		$1,887,057	$814,394	$359,000
Legislative	48,288	48,288					
Executive	54,397	54,397					
Judicial, including county courts, inquiries, and inquests	105,789	40,771	65,018				
Military	30,650	30,650					
Educational purposes and public schools	838,744	24,350				814,394	
Charitable	520,185	27,789	323,404		68,992		100,000
Interest	379,865	163,292	24,063		138,510		54,000
Penal and reformatory	42,386	14,196	28,190				
Buildings and sites, including care and maintenance	337,964		70,464		247,500		20,000
Waterworks and other enterprises, net							
Salaries (separately reported), fees, and commissions	125,521		47,508		58,013		20,000
Roads, sewers, ditches, and bridges	429,798				404,798		25,000
New buildings, works, and sites, separately reported							
Police	94,059				84,059		10,000
Public parks and places	9,295				9,295		
Fire	138,442				123,442		15,000
Health	5,076				5,076		
Lighting	102,896				87,896		15,000
Miscellaneous	319,349	41,633	18,240		159,476		100,000
New Jersey	15,244,819	1,564,264	2,528,204	$4,905,361	1,704,465	3,457,525	1,085,000
Legislative	84,300	84,300					
Executive	110,649	110,649					
Judicial, including county courts, inquiries, and inquests	582,398	161,041	421,357				
Military	124,773	124,773					
Educational purposes and public schools	3,543,332	85,807				3,457,525	
Charitable	1,055,955	356,546	446,978	158,424	44,007		50,000
Interest	2,458,806	80,714	346,443	1,420,704	390,945		220,000
Penal and reformatory	429,674	224,057	205,617				
Buildings and sites, including care and maintenance	244,509	26,156	131,802	38,457	28,094		20,000
Waterworks and other enterprises, net	46,257			44,717	1,540		
Salaries (separately reported), fees, and commissions	576,057		216,742	159,667	99,648		100,000
Roads, sewers, ditches, and bridges	1,512,418		604,422	565,212	242,784		100,000
New buildings, works, and sites, separately reported	166,928			166,928			
Police	899,616			686,317	163,299		50,000
Public parks and places	21,151			21,151			
Fire	428,500			325,369	83,131		20,000
Health	55,943			41,191	14,752		
Lighting	330,004			193,131	111,873		25,000
Miscellaneous	2,573,549	310,221	154,843	1,084,093	524,392		500,000
New Mexico	576,532	a143,750	50,657			79,186	302,939
Legislative	3,182	3,182					
Executive	31,629	31,629					
Judicial, including county courts, inquiries, and inquests	28,288	28,130	33				125
Military	746	746					
Educational purposes and public schools	93,808	3,808				79,186	10,814
Charitable	15,527	13,277	250				2,000
Interest	166,871	4,731	12,140				150,000
Penal and reformatory	63,062	31,782	6,280				25,000
Buildings and sites, including care and maintenance	6,844		1,844				5,000
Waterworks and other enterprises, net							
Salaries (separately reported), fees, and commissions	99,789	25,830	13,959				60,000
Roads, sewers, ditches, and bridges							
New buildings, works, and sites, separately reported							
Police							
Public parks and places							
Fire							
Health							
Lighting							
Miscellaneous	66,786	635	16,151				50,000

a Approximated from state auditor's report for 1890.

TABLE 8.—ORDINARY RECEIPTS AND EXPENDITURES OF STATES AND TERRITORIES, COUNTIES,

RECEIPTS—Continued.

CLASSIFICATION OF SOURCES.	Total.	State.	Counties reported in detail.	Municipalities having 50,000 or more population and reported in detail.	Municipalities having less than 50,000 but 4,000 or more population and reported in detail.	Additional estimated for public common schools and places not reported in detail.
New York	$91,177,339	$13,119,595	$8,291,385	$58,112,876	$5,228,483	$6,425,000
Ad valorem taxes on real and personal property	75,788,604	10,200,696	7,725,846	47,738,361	4,123,701	6,000,000
Banks and bankers, separately reported	20,993	20,993				
Railroads, separately reported	81,400	81,400				
Other corporations, separately reported	1,578,192	1,578,192				
Licenses:						
Liquor	2,566,627		24,654	2,264,867	152,106	125,000
Other	833,337		1,737	802,131	24,469	5,000
Penal and reformatory institutions	459,330	459,330				
Income from funds and investments	1,245,084	509,442	54,489	650,649	30,504	
Waterworks and other enterprises, net	649,021			534,779	114,242	
Sale of property	141,249	5,702	135,547			
Fees, fines, and penalties	654,422		106,101	483,281	55,040	10,000
Special assessments:						
Streets and bridges	4,596,742			4,175,406	371,336	50,000
Sewers	416,215			137,601	253,614	25,000
Interest on deposits	357,612			313,021	34,591	10,000
Reimbursements	106,861		106,861			
Miscellaneous	1,681,650	263,840	136,150	1,012,780	68,880	200,000
North Carolina	2,999,036	1,203,092	323,767		409,177	1,063,000
Ad valorem taxes on real and personal property	2,151,835	529,488	307,080		315,267	1,000,000
Banks and bankers, separately reported	2,505	2,505				
Railroads, separately reported	142,625	142,625				
Other corporations, including bank and other corporation stock, separately reported.	33,559	33,559				
Licenses:						
Liquor	76,887		10,847		31,040	35,000
Other	97,954	68,163	1,089		23,702	5,000
Penal and reformatory institutions	218,909	218,909				
Income from funds and investments	173,420	172,308			1,112	
Waterworks and other enterprises, net						
Sale of property	23,616	19,616	1,000			3,000
Fees, fines, and penalties	31,118		2,036		19,082	10,000
Special assessments:						
Streets and bridges						
Sewers						
Interest on deposits	4,877				4,877	
Reimbursements						
Miscellaneous	41,731	15,919	1,715		14,097	10,000
North Dakota	2,546,093		496,752		92,605	1,956,736
Ad valorem taxes on real and personal property	1,779,767		326,103		53,664	1,400,000
Banks and bankers, separately reported						
Railroads, separately reported	85,730					85,730
Other corporations, separately reported	14,361					14,361
Licenses:						
Liquor	27,652		2,650		15,002	10,000
Other	3,392		327		2,065	1,000
Penal and reformatory institutions						
Income from funds and investments	100,331		14,771		560	85,000
Waterworks and other enterprises, net	6,586				6,586	
Sale of property	185,645					185,645
Fees, fines, and penalties	97,933		42,599		5,334	50,000
Special assessments:						
Streets and bridges	2,671				2,671	
Sewers						
Interest on deposits						
Reimbursements	57		57			
Miscellaneous	241,968		110,245		6,723	125,000

MUNICIPALITIES, AND SCHOOL DISTRICTS, BY CLASSIFICATION OF SOURCES AND OBJECTS—Continued.

EXPENDITURES—Continued.

CLASSIFICATION OF OBJECTS.	Total.	State.	Counties reported in detail.	Municipalities having 50,000 or more population and reported in detail (public common schools excepted).	Municipalities having less than 50,000 but 4,000 or more population and reported in detail (public common schools excepted).	School districts or other divisions in charge of public common schools.	Additional estimated for places not reported in detail.
New York	$91,232,042	$9,520,564	$8,923,007	$48,726,695	$4,343,502	$17,392,274	$2,326,000
Legislative	456,589	456,589					
Executive	645,631	645,631					
Judicial, including county courts, inquiries, and inquests	1,240,886	516,906	707,980				16,000
Military	669,056	669,056					
Educational purposes and public schools	18,438,164	1,045,890				17,392,274	
Charitable	7,503,631	748,795	2,779,710	3,813,702	111,424		50,000
Interest	6,254,717	370,045	484,717	4,421,806	478,149		500,000
Penal and reformatory	1,441,705	918,002	523,703				
Buildings and sites, including care and maintenance	1,628,496	379,384	426,258	648,436	124,418		50,000
Waterworks and other enterprises, net	2,757,821	1,538,080		1,123,454	96,287		
Salaries (separately reported), fees, and commissions	7,355,705		1,327,547	5,290,913	237,245		500,000
Roads, sewers, ditches, and bridges	7,718,730		86,147	5,757,020	1,375,563		500,000
New buildings, works, and sites, separately reported	11,360,484			a11,360,484			
Police	7,200,617			6,836,872	313,745		50,000
Public parks and places	1,158,853			1,146,219	12,634		
Fire	3,178,137			2,854,736	273,401		50,000
Health	501,377			436,344	55,033		10,000
Lighting	2,448,083			1,845,430	502,653		100,000
Miscellaneous	9,273,360	2,232,186	2,586,945	3,191,279	762,950		500,000
North Carolina	3,223,703	1,052,945	258,416		499,141	718,225	694,976
Legislative	29,976						29,976
Executive	30,631	30,631					
Judicial, including county courts, inquiries, and inquests	196,651	51,542	45,109				100,000
Military	14,142	14,142					
Educational purposes and public schools	758,302	40,077				718,225	
Charitable	372,785	272,911	26,553		3,321		70,000
Interest	438,196	288,114	41,046		59,036		50,000
Penal and reformatory	276,390	259,075	7,315				10,000
Buildings and sites, including care and maintenance	19,625		2,000		12,625		5,000
Waterworks and other enterprises, net	16,490				16,490		
Salaries (separately reported), fees, and commissions	86,730		12,789		33,941		40,000
Roads, sewers, ditches, and bridges	310,712		25,467		195,245		90,000
New buildings, works, and sites, separately reported							
Police	38,944				38,944		
Public parks and places							
Fire	33,735				33,735		
Health	10,814				10,814		
Lighting	26,369				26,369		
Miscellaneous	563,211	96,453	98,137		68,621		300,000
North Dakota	2,692,246		485,627		82,083	626,946	1,497,590
Legislative	29,820						29,820
Executive	62,240						62,240
Judicial, including county courts, inquiries, and inquests	126,682		46,682				80,000
Military	12,347						12,347
Educational purposes and public schools	685,129					626,946	58,183
Charitable	252,140		51,790		350		200,000
Interest	505,015		35,770		19,245		450,000
Penal and reformatory	48,444		8,444				40,000
Buildings and sites, including care and maintenance	134,649		9,012		637		125,000
Waterworks and other enterprises, net							
Salaries (separately reported), fees, and commissions	325,681		137,583		13,098		175,000
Roads, sewers, ditches, and bridges	77,891		30,757		7,134		40,000
New buildings, works, and sites, separately reported							
Police	11,352				11,352		
Public parks and places	505				505		
Fire	5,183				5,183		
Health	1,228				1,228		
Lighting	8,223				8,223		
Miscellaneous	405,717		165,589		15,128		225,000

a Exclusive of $3,500,000, amount partly estimated, expended for new school buildings and included in expenses for public common schools.

TABLE 8.—ORDINARY RECEIPTS AND EXPENDITURES OF STATES AND TERRITORIES, COUNTIES,

RECEIPTS—Continued.

CLASSIFICATION OF SOURCES.	Total.	State.	Counties reported in detail.	Municipalities having 50,000 or more population and reported in detail.	Municipalities having less than 50,000 but 4,000 or more population and reported in detail.	Additional estimated for public common schools and places not reported in detail.
Ohio	$41,042,205	$5,849,854	$8,464,204	$11,606,624	$3,066,523	$12,055,000
Ad valorem taxes on real and personal property	33,208,467	4,989,941	6,808,585	8,019,271	2,390,670	11,000,000
Banks and bankers, separately reported						
Railroads, separately reported						
Other corporations, separately reported	35,955	35,955				
Licenses:						
Liquor	2,299,742	460,324	448,886	885,482	205,050	300,000
Other	194,787	4,538	27,582	143,819	3,848	15,000
Penal and reformatory institutions	218,795	218,795				
Income from funds and investments	705,542		288,000	240,465	27,077	150,000
Waterworks and other enterprises, net	369,498			331,296	18,202	20,000
Sale of property	63,196	25,611	37,585			
Fees, fines, and penalties	322,575		154,526	54,116	33,933	80,000
Special assessments:						
Streets and bridges	1,285,750			1,057,686	178,064	50,000
Sewers	339,648			229,506	90,142	20,000
Interest on deposits	57,854			28,182	24,672	5,000
Reimbursements	47,628		32,628			15,000
Miscellaneous	1,892,768	114,690	666,412	616,801	94,865	400,000
Oregon	3,727,516	a707,124	407,700		512,692	2,100,000
Ad valorem taxes on real and personal property	2,846,569	299,038	383,157		164,374	2,000,000
Banks and bankers, separately reported						
Railroads, separately reported						
Other corporations, separately reported						
Licenses:						
Liquor	77,382		14,582		12,800	50,000
Other	100,748		180		97,568	3,000
Penal and reformatory institutions	19,123	19,123				
Income from funds and investments	124,678	124,640	38			
Waterworks and other enterprises, net						
Sale of property	223,108	223,078	30			
Fees, fines, and penalties	18,575		4,871		1,704	12,000
Special assessments:						
Streets and bridges	99,763				89,763	10,000
Sewers	71,895				66,895	5,000
Interest on deposits	152				152	
Reimbursements						
Miscellaneous	145,523	41,245	4,842		79,436	20,000
Pennsylvania	49,859,913	7,831,037	5,974,558	20,071,216	2,469,102	13,514,000
Ad valorem taxes on real and personal property	36,111,124	747,871	5,080,634	15,720,178	1,562,441	13,000,000
Banks and bankers, separately reported	541,569	541,569				
Railroads, separately reported	1,419,800	1,419,800				
Other corporations, separately reported	1,584,481	1,584,481				
Licenses:						
Liquor	1,703,373	473,244	379,529	567,101	133,499	150,000
Other	1,350,916	619,663	35,744	481,147	114,362	100,000
Penal and reformatory institutions						
Income from funds and investments	800,682	354,367	30,339	372,718	33,258	10,000
Waterworks and other enterprises, net	1,229,822			1,109,907	119,915	
Sale of property	59,540	1,789	47,751			10,000
Fees, fines, and penalties	687,038		256,197	354,168	36,673	40,000
Special assessments:						
Streets and bridges	520,483			375,714	119,719	25,000
Sewers	213,517			47,253	141,264	25,000
Interest on deposits	7,224			1,873	5,351	
Reimbursements	37,752		33,752			4,000
Miscellaneous	3,592,642	2,088,253	110,612	1,041,157	202,620	150,000

a Average amount for the years 1889 and 1890, biennial periods.

MUNICIPALITIES, AND SCHOOL DISTRICTS, BY CLASSIFICATION OF SOURCES AND OBJECTS—Continued.

EXPENDITURES—Continued.

CLASSIFICATION OF OBJECTS.	Total.	State.	Counties reported in detail.	Municipalities having 50,000 or more population and reported in detail (public common schools excepted).	Municipalities having less than 50,000 but 4,000 or more population and reported in detail (public common schools excepted).	School districts or other divisions in charge of public common schools.	Additional estimated for places not reported in detail.
Ohio	$40,325,610	$3,427,709	$6,799,574	$10,686,065	$3,352,016	$10,755,246	$5,305,000
Legislative	127,103	127,103					
Executive	102,426	102,426					
Judicial, including county courts, inquiries, and inquests	1,152,376	426,921	475,455				250,000
Military	154,819	154,819					
Educational purposes and public schools	11,069,254	314,008				10,755,246	
Charitable	3,312,657	1,193,421	1,026,768	504,564	37,904		550,000
Interest	1,789,682	91,200	116,469	843,547	238,466		500,000
Penal and reformatory	554,273	392,722	111,551				50,000
Buildings and sites, including care and maintenance	1,044,101	306,992	331,694	47,680	157,735		200,000
Waterworks and other enterprises, net	291,921	99,853		155,288	36,780		
Salaries (separately reported), fees, and commissions	2,047,629		994,601	349,962	103,066		600,000
Roads, sewers, ditches, and bridges	6,982,370		2,343,510	1,443,387	1,195,473		2,000,000
New buildings, works, and sites, separately reported	4,123,974			4,123,974			
Police	1,289,249			1,010,528	228,721		50,000
Public parks and places	97,861			81,250	16,611		
Fire	1,072,931			756,244	266,687		50,000
Health	145,381			107,969	32,412		5,000
Lighting	1,002,674			627,167	325,507		50,000
Miscellaneous	3,964,929	218,244	1,399,526	634,505	712,654		1,000,000
Oregon	3,475,705	a407,076	394,827		473,433	880,369	1,320,000
Legislative	20,232	20,232					
Executive	9,506	9,506					
Judicial, including county courts, inquiries, and inquests	177,916	36,723	41,193				100,000
Military	8,390	8,390					
Educational purposes and public schools	903,338	22,969				880,369	
Charitable	134,804	76,904	16,598		1,302		40,000
Interest	89,731	2,106	11,947		35,678		40,000
Penal and reformatory	72,513	44,508	8,005				20,000
Buildings and sites, including care and maintenance	66,652	9,269	14,784		2,599		40,000
Waterworks and other enterprises, net							
Salaries (separately reported) fees, and commissions	413,175		82,891		30,284		300,000
Roads, sewers, ditches, and bridges	717,508		109,253		208,255		400,000
New buildings, works, and sites, separately reported							
Police	64,882				54,882		10,000
Public parks and places	5,051				5,051		
Fire	91,710				81,710		10,000
Health	300				300		
Lighting	36,888				26,888		10,000
Miscellaneous	663,109	176,469	110,156		26,484		350,000
Pennsylvania	45,589,937	5,512,128	6,474,703	15,430,983	2,368,478	12,828,645	2,975,000
Legislative	644,613	644,613					
Executive	620,068	620,068					
Judicial, including county courts, inquiries, and inquests	1,302,271	508,469	718,802				75,000
Military	402,922	402,922					
Educational purposes and public schools	13,370,459	541,814				12,828,645	
Charitable	2,666,431	700,983	877,202	937,822	25,424		125,000
Interest	3,896,981	588,586	359,980	2,058,257	390,158		500,000
Penal and reformatory	888,330	429,516	408,814				50,000
Buildings and sites, including care and maintenance	1,209,628		866,331	139,397	78,900		125,000
Waterworks and other enterprises, net	62,532			51,248	11,284		
Salaries (separately reported), fees, and commissions	3,737,474		1,188,984	1,392,582	155,908		1,000,000
Roads, sewers, ditches, and bridges	4,520,100		902,069	2,617,516	800,515		200,000
New buildings, works, and sites, separately reported	2,283,289			2,183,289			100,000
Police	2,545,114			2,267,289	177,825		100,000
Public parks and places	429,138			420,816	8,322		
Fire	1,343,991			1,051,148	217,843		75,000
Health	158,430			144,592	13,838		
Lighting	857,812			610,644	222,168		25,000
Miscellaneous	4,650,354	1,075,157	1,152,521	1,556,383	266,293		600,000

a Average amount for the years 1889 and 1890, biennial periods.

TABLE 8.—ORDINARY RECEIPTS AND EXPENDITURES OF STATES AND TERRITORIES, COUNTIES,

RECEIPTS—Continued.

CLASSIFICATION OF SOURCES.	Total.	State.	Counties reported in detail.	Municipalities having 50,000 or more population and reported in detail.	Municipalities having less than 50,000 but 4,000 or more population and reported in detail.	Additional estimated for public common schools and places not reported in detail.
Rhode Island	$5,457,949	$1,096,058	(a)	$2,270,990	$1,590,901	$500,000
Ad valorem taxes on real and personal property	3,809,612	591,354		1,796,790	1,221,468	200,000
Banks and bankers, separately reported	159,582	159,582				
Railroads, separately reported						
Other corporations, separately reported	94,434	94,434				
Licenses:						
Liquor	444,849			220,467	124,382	100,000
Other	85,278	3,259		17,400	39,619	25,000
Penal and reformatory institutions	44,496	44,496				
Income from funds and investments	231,818	51,700		23,408	106,710	50,000
Waterworks and other enterprises, net	95,282	8,405		20,664	46,213	20,000
Sale of property	2,184	2,184				
Fees, fines, and penalties	43,010			29,687	8,323	5,000
Special assessments:						
Streets and bridges	79,916			59,751	20,165	
Sewers	28,022			28,022		
Interest on deposits	49,695			46,102	3,593	
Reimbursements						
Miscellaneous	289,771	140,644		28,699	20,428	100,000
South Carolina	3,357,000	1,136,554	$949,853	709,015	96,578	465,000
Ad valorem taxes on real and personal property	2,571,064	744,639	835,649	540,668	50,108	400,000
Banks and bankers, separately reported						
Railroads, separately reported						
Other corporations, separately reported						
Licenses:						
Liquor	68,341		14,841	28,500		25,000
Other	373,804	242,790		77,744	28,270	25,000
Penal and reformatory institutions	82,539	82,539				
Income from funds and investments	20,205		9,950	4,459	5,796	
Waterworks and other enterprises, net	6,623			1,834	4,789	
Sale of property	7,709	7,709				
Fees, fines, and penalties	90,752		79,439	5,214	1,099	5,000
Special assessments:						
Streets and bridges	781				781	
Sewers						
Interest on deposits						
Reimbursements	873		873			
Miscellaneous	134,309	58,877	9,101	50,596	5,735	10,000
South Dakota	3,296,033	b241,617	625,872		133,544	2,295,000
Ad valorem taxes on real and personal property	2,814,242	212,398	486,193		115,651	2,000,000
Banks and bankers, separately reported						
Railroads, separately reported						
Other corporations, separately reported	15,409	15,409				
Licenses:						
Liquor	37,109		7,109		10,000	20,000
Other	2,021		380		641	1,000
Penal and reformatory institutions						
Income from funds and investments	103,054	1,379	33,675		1,000	67,000
Waterworks and other enterprises, net						
Sale of property	26,737	1,025	8,712			17,000
Fees, fines, and penalties	159,140	10,565	47,546		1,029	100,000
Special assessments:						
Streets and bridges	10,142				5,142	5,000
Sewers						
Interest on deposits						
Reimbursements						
Miscellaneous	7,608		2,608			5,000
	120,571	841	39,649		81	80,000

a Has no county financial system.
b Approximated from state treasurer's report for 1890–1892.

MUNICIPALITIES, AND SCHOOL DISTRICTS, BY CLASSIFICATION OF SOURCES AND OBJECTS—Continued.

EXPENDITURES—Continued.

ASSIFICATION OF OBJECTS.	Total.	State.	Counties reported in detail.	Municipalities having 50,000 or more population and reported in detail (public common schools excepted).	Municipalities having less than 50,000 but 4,000 or more population and reported in detail (public common schools excepted).	School districts or other divisions in charge of public common schools.	Additional estimated for places not reported in detail.
Rhode Island	$5,699,999	$769,559	(a)	$1,967,616	$1,544,834	$917,990	$500,000
Legislative	23,384	23,384					
Executive	31,277	31,277					
Judicial, including county courts, inquiries, and inquests	113,877	113,877					
Military	28,532	28,532					
Educational purposes and public schools	968,375	50,385				917,990	
Charitable	128,453	38,645		27,608	42,200		20,000
Interest	477,220	76,350		86,503	194,367		120,000
Penal and reformatory	202,967	202,967					
Buildings and sites, including care and maintenance	297,511	80,164		93,667	83,680		40,000
Waterworks and other enterprises, net	10,435				10,435		
Salaries (separately reported), fees, and commissions	235,389			123,919	81,470		30,000
Roads, sewers, ditches, and bridges	1,147,412			288,697	698,715		160,000
New buildings, works, and sites, separately reported	622,958			622,958			
Police	363,833			249,538	104,295		10,000
Public parks and places	29,262			28,056	1,206		
Fire	252,934			174,627	73,307		5,000
Health	29,198			27,715	1,483		
Lighting	237,495			154,528	67,967		15,000
Miscellaneous	499,487	123,978		89,800	185,709		100,000
South Carolina	3,098,682	1,105,527	$678,120	624,544	94,231	460,260	136,000
Legislative	41,440	41,440					
Executive	97,448	97,448					
Judicial, including county courts, inquiries, and inquests	227,208	64,597	162,611				
Military	16,959	16,959					
Educational purposes and public schools	565,755	105,495				460,260	
Charitable	282,995	167,385	58,023	57,528	59		
Interest	768,527	371,971	82,736	174,749	29,071		110,000
Penal and reformatory	157,528	77,588	79,940				
Buildings and sites, including care and maintenance	80,600	51,648	22,418	1,229	3,305		2,000
Waterworks and other enterprises, net							
Salaries (separately reported), fees, and commissions	133,721		103,416	25,458	2,847		2,000
Roads, sewers, ditches, and bridges	231,983		96,500	120,844	12,639		2,000
New buildings, works, and sites, separately reported	23,444			23,444			
Police	84,161			68,979	15,182		
Public parks and places	5,429			4,018	1,411		
Fire	48,998			43,968	5,030		
Health	16,420			16,059	361		
Lighting	34,837			27,000	7,837		
Miscellaneous	281,229	110,996	72,476	61,268	16,489		20,000
South Dakota	3,240,705	b257,452	537,983		116,513	1,173,757	1,155,000
Legislative	41,235	41,235					
Executive	23,537	23,537					
Judicial, including county courts, inquiries, and inquests	61,792	16,091	15,701				30,000
Military	2,010	2,010					
Educational purposes and public schools	1,241,372	67,615				1,173,757	
Charitable	131,937	57,778	24,159				50,000
Interest	36,917		23,272		13,645		
Penal and reformatory	67,068	30,371	11,697				25,000
Buildings and sites, including care and maintenance	80,037	5,752	24,285				50,000
Waterworks and other enterprises, net							
Salaries (separately reported), fees, and commissions	586,276	6,945	170,931		8,400		400,000
Roads, sewers, ditches, and bridges	310,137		87,382		22,755		200,000
New buildings, works, and sites, separately reported							
Police	4,020				4,020		
Public parks and places							
Fire	6,452	1,776			4,676		
Health							
Lighting	4,293				4,293		
Miscellaneous	643,622	4,342	180,556		58,724		400,000

a Has no county financial system.
b Approximated from state auditor's report for 1890-1892.

TABLE 8.—ORDINARY RECEIPTS AND EXPENDITURES OF STATES AND TERRITORIES, COUNTIES,

RECEIPTS—Continued.

CLASSIFICATION OF SOURCES.	Total.	State.	Counties reported in detail.	Municipalities having 50,000 or more population and reported in detail.	Municipalities having less than 50,000 but 4,000 or more population and reported in detail.	Additional estimated for public common schools and places not reported in detail.
Tennessee	$6,295,918	a$1,595,608	$462,516	$1,478,545	$404,249	$2,355,000
Ad valorem taxes on real and personal property	4,658,127	857,921	376,594	1,158,521	265,091	2,000,000
Banks and bankers, separately reported	11,858	11,858	.....	.....	.....	.....
Railroads, separately reported	68,709	68,709	.....	.....	.....	.....
Other corporations, separately reported	73,892	73,892	.....	.....	.....	.....
Licenses:						
Liquor	345,474	180,621	37,085	.....	2,768	125,000
Other	592,802	248,327	21,850	155,507	67,118	100,000
Penal and reformatory institutions	100,710	100,710	.....	.....	.....	.....
Income from funds and investments	56,115	47	.....	10,202	40,866	5,000
Waterworks and other enterprises, net	44,750	.....	.....	44,750	.....	.....
Sale of property	4,220	4,220	.....	.....	.....	.....
Fees, fines, and penalties	102,120	.....	3,653	60,467	13,000	25,000
Special assessments:						
Streets and bridges	8,340	.....	.....	8,340	.....	.....
Sewers	20	.....	.....	20	.....	.....
Interest on deposits	3,902	.....	.....	.....	3,902	.....
Reimbursements	.....	.....	.....	.....	.....	.....
Miscellaneous	224,879	49,303	23,334	40,738	11,504	100,000
Texas	13,004,606	5,003,437	1,966,892	.....	1,809,277	4,225,000
Ad valorem taxes on real and personal property	9,670,027	3,120,564	1,571,679	.....	1,477,784	3,500,000
Banks and bankers, separately reported	.....	.....	.....	.....	.....	.....
Railroads, separately reported	10,933	10,933	.....	.....	.....	.....
Other corporations, separately reported	.....	.....	.....	.....	.....	.....
Licenses:						
Liquor	169,681	.....	72,033	.....	37,648	60,000
Other	267,344	.....	73,670	.....	43,674	150,000
Penal and reformatory institutions	675,270	675,270	.....	.....	.....	.....
Income from funds and investments	1,213,824	1,010,539	28,346	.....	74,939	100,000
Waterworks and other enterprises, net	13,719	.....	.....	.....	13,719	.....
Sale of property	39,708	30,399	4,309	.....	.....	5,000
Fees, fines, and penalties	206,685	.....	46,088	.....	60,597	100,000
Special assessments:						
Streets and bridges	23,281	.....	.....	.....	13,281	10,000
Sewers	197	.....	.....	.....	197	.....
Interest on deposits	.....	.....	.....	.....	.....	.....
Reimbursements	300	.....	300	.....	.....	.....
Miscellaneous	713,637	155,732	170,467	.....	87,438	300,000
Utah	2,304,485	b223,412	297,416	.....	939,957	843,700
Ad valorem taxes on real and personal property	1,425,187	219,550	234,987	.....	270,650	700,000
Banks and bankers, separately reported	.....	.....	.....	.....	.....	.....
Railroads, separately reported	.....	.....	.....	.....	.....	.....
Other corporations, separately reported	.....	.....	.....	.....	.....	.....
Licenses:						
Liquor	213,104	.....	35,404	.....	121,700	56,000
Other	185,558	.....	8,923	.....	121,635	55,000
Penal and reformatory institutions	.....	.....	.....	.....	.....	.....
Income from funds and investments	16,423	.....	2,745	.....	12,478	1,200
Waterworks and other enterprises, net	1,077	.....	.....	.....	1,077	.....
Sale of property	1,473	.....	973	.....	.....	500
Fees, fines, and penalties	37,216	2,598	3,276	.....	30,342	1,000
Special assessments:						
Streets and bridges	108,196	.....	.....	.....	103,196	5,000
Sewers	53	.....	.....	.....	53	.....
Interest on deposits	114	.....	.....	.....	114	.....
Reimbursements	117	.....	117	.....	.....	.....
Miscellaneous	315,967	1,264	10,991	.....	278,712	25,000

a Average amount for the years 1889 and 1890, biennial periods.
b Approximated from auditor public accounts in house journal, 1890.

MUNICIPALITIES, AND SCHOOL DISTRICTS, BY CLASSIFICATION OF SOURCES AND OBJECTS—Continued.

EXPENDITURES—Continued.

CLASSIFICATION OF OBJECTS.	Total.	State.	Counties reported in detail.	Municipalities having 50,000 or more population and reported in detail (public common schools excepted).	Municipalities having less than 50,000 but 4,000 or more population and reported in detail (public common schools excepted).	School districts or other divisions in charge of public common schools.	Additional estimated for places not reported in detail.
Tennessee	$6,364,411	a$1,376,961	$482,529	$1,350,795	$353,775	$1,300,351	$1,500,000
Legislative	48,836	48,836					
Executive	45,345	45,345					
Judicial, including county courts, inquiries, and inquests	772,351	298,713	123,638				350,000
Military	2,840	2,840					
Educational purposes and public schools	1,324,441	24,090				1,300,351	
Charitable	437,810	275,248	27,063	31,728	3,771		100,000
Interest	1,083,280	656,215	18,113	317,275	51,677		40,000
Penal and reformatory	77,787	9,982	17,805				50,000
Buildings and sites, including care and maintenance	295,046		50,000	77,985	7,061		160,000
Waterworks and other enterprises, net							
Salaries (separately reported), fees, and commissions	409,181		79,343	40,974	38,864		250,000
Roads sewers, ditches, and bridges	695,969		54,596	313,742	127,631		200,000
New buildings, works, and sites, separately reported	122,324			122,324			
Police	147,663			115,882	31,781		
Public parks and places							
Fire	160,329			134,145	26,184		
Health	50,171			43,257	6,914		
Lighting	85,870			61,673	24,197		
Miscellaneous	605,168	15,692	111,971	91,810	35,695		350,000
Texas	12,536,788	2,485,303	2,111,879		2,169,468	3,173,104	2,597,034
Legislative	54,270	2,236					52,034
Executive	258,053	258,053					
Judicial, including county courts, inquiries, and inquests	768,936	515,175	253,761				
Military	51,227	51,227					
Educational purposes and public schools	3,307,320	134,216				3,173,104	
Charitable	657,694	469,489	78,976		9,229		100,000
Interest	586,942	92,569	171,662		222,711		100,000
Penal and reformatory	1,062,257	757,716	154,541				150,000
Buildings and sites, including care and maintenance	384,859	14,034	54,430		116,395		200,000
Waterworks and other enterprises, net	14,092				14,092		
Salaries (separately reported), fees, and commissions	883,199		290,111		193,088		400,000
Roads, sewers, ditches, and bridges	1,717,986		460,779		557,207		700,000
New buildings, works, and sites, separately reported							
Police	241,035				191,035		50,000
Public parks and places	9,452				9,452		
Fire	194,526				169,526		25,000
Health	90,868				80,868		10,000
Lighting	91,735				81,735		10,000
Miscellaneous	2,162,337	190,588	647,619		524,130		800,000
Utah	2,254,128	b332,065	291,550		1,044,336	394,677	191,500
Legislative	3,439	3,439					
Executive	26,246	26,246					
Judicial, including county courts, inquiries, and inquests	96,813	82,316	14,497				
Military							
Educational purposes and public schools	477,902	80,725				394,677	2,500
Charitable	87,400	49,109	31,801		490		6,000
Interest	52,354	5,625	4,624		30,105		12,000
Penal and reformatory	52,180	38,152	12,028				2,000
Buildings and sites, including care and maintenance	155,508	12,000	21,167		97,341		25,000
Waterworks and other enterprises, net	135,665	10,000			125,665		
Salaries (separately reported), fees and commissions	136,388		70,369		46,019		20,000
Roads, sewers, ditches, and bridges	543,811	20,600	97,828		375,383		50,000
New buildings, works, and sites, separately reported							
Police	78,369				68,369		10,000
Public parks and places	14,610				12,610		2,000
Fire	34,683				29,683		5,000
Health	12,830				10,830		2,000
Lighting	28,764				23,764		5,000
Miscellaneous	317,166	3,853	39,236		224,077		50,000

a Average amount for the years 1889 and 1890, biennial periods.
b Approximated from auditor public accounts in house journal, 1890.

TABLE 8.—ORDINARY RECEIPTS AND EXPENDITURES OF STATES AND TERRITORIES, COUNTIES,

RECEIPTS—Continued.

CLASSIFICATION OF SOURCES.	Total.	State.	Counties reported in detail.	Municipalities having 50,000 or more population and reported in detail.	Municipalities having less than 50,000 but 4,000 or more population and reported in detail.	Additional estimated for public common schools and places not reported in detail.
Vermont	$2,355,443	$522,508	$11,293		$284,592	$1,537,050
Ad valorem taxes on real and personal property	1,927,054	176,706	9,906		240,442	1,500,000
Banks and bankers, separately reported	85,368	85,368				
Railroads, separately reported	126,899	126,899				
Other corporations, separately reported	60,832	60,832				
Licenses:						
Liquor	977				977	
Other	5,394	1,575	389		1,430	2,000
Penal and reformatory institutions	14,579	14,579				
Income from funds and investments	16,829	3,473	871		6,485	6,000
Waterworks and other enterprises, net	17,429				7,429	10,000
Sale of property	1,191	1,169	22			
Fees, fines, and penalties	1,722				722	1,000
Special assessments:						
Streets and bridges	14,080				9,080	5,000
Sewers	6,527				4,027	2,500
Interest on deposits	280				280	
Reimbursements						
Miscellaneous	76,282	51,907	105		13,720	10,550
Virginia	7,084,444	2,705,337	556,216	$1,000,868	1,467,023	1,355,000
Ad valorem taxes on real and personal property	5,075,059	1,617,209	528,573	729,025	1,000,252	1,200,000
Banks and bankers, separately reported	33,187	33,187				
Railroads, separately reported	146,683	146,683				
Other corporations, separately reported	46,719	46,719				
Licenses:						
Liquor	323,306	234,710	1,900	44,485	20,211	22,000
Other	682,458	342,200		19,253	271,005	50,000
Penal and reformatory institutions	16,682	16,682				
Income from funds and investments	167,170	105,364	12,947	515	23,344	25,000
Waterworks and other enterprises, net	183,843			177,426	6,417	
Sale of property	3,968	3,916	52			
Fees, fines, and penalties	34,323		2,621	9,753	13,949	8,000
Special assessments:						
Streets and bridges	16,966			14,622	2,344	
Sewers	3,509			346	3,163	
Interest on deposits	33,341				33,341	
Reimbursements						
Miscellaneous	317,230	158,667	10,123	5,443	92,997	50,000
Washington	6,007,020	a346,385	1,516,728		1,457,907	2,686,000
Ad valorem taxes on real and personal property	4,802,166	290,291	1,302,330		709,545	2,500,000
Banks and bankers, separately reported						
Railroads, separately reported						
Other corporations, separately reported						
Licenses:						
Liquor	219,848	13,593	34,555		121,700	50,000
Other	96,392		1,601		92,791	2,000
Penal and reformatory institutions						
Income from funds and investments	34,790	4,307	20,014		469	10,000
Waterworks and other enterprises, net						
Sale of property	6,390	3,274	2,116			1,000
Fees, fines, and penalties	102,543	10,627	19,058		52,858	20,000
Special assessments:						
Streets and bridges	416,093				391,093	25,000
Sewers	80,267				75,267	5,000
Interest on deposits						
Reimbursements	9,897		6,897			3,000
Miscellaneous	238,634	24,293	130,157		14,184	70,000

a Approximated from state auditor's report for 1890.

MUNICIPALITIES, AND SCHOOL DISTRICTS, BY CLASSIFICATION OF SOURCES AND OBJECTS—Continued.

EXPENDITURES—Continued.

CLASSIFICATION OF OBJECTS.	Total.	State.	Counties reported in detail.	Municipalities having 50,000 or more population and reported in detail (public common schools excepted).	Municipalities having less than 50,000 but 4,000 or more population and reported in detail (public common schools excepted).	School districts or other divisions in charge of public common schools.	Additional estimated for places not reported in detail.
Vermont	$2,152,317	$401,605	$9,962		231,046	$689,917	$819,787
Legislative	43,849	6,862					36,987
Executive	14,893	14,893					
Judicial, including county courts, inquiries, and inquests	104,082	102,450	1,332				300
Military	25,616	25,616					
Educational purposes and public schools	742,751	52,834				689,917	
Charitable	152,190	89,860			$12,330		50,000
Interest	245,464	3,309	15		57,140		185,000
Penal and reformatory	43,141	35,971	2,170				5,000
Buildings and sites, including care and maintenance	54,634	18,248	1,812		9,574		25,000
Waterworks and other enterprises, net	303				303		
Salaries (separately reported), fees, and commissions	157,151		1,229		5,922		150,000
Roads, sewers, ditches, and bridges	176,457				76,457		100,000
New buildings, works, and sites, separately reported							
Police	8,697				6,197		2,500
Public parks and places	616				616		
Fire	27,269				17,269		10,000
Health	835				835		
Lighting	19,861				14,861		5,000
Miscellaneous	334,508	51,562	3,404		29,542		250,000
Virginia	7,451,365	1,867,036	493,623	$1,141,568	1,574,373	1,577,347	797,418
Legislative	38,742	1,324					37,418
Executive	131,275	131,275					
Judicial, including county courts, inquiries, and inquests	365,367	308,708	26,659				30,000
Military	9,614	9,614					
Educational purposes and public schools	1,816,214	238,867				1,577,347	
Charitable	607,319	383,674	58,589	43,622	46,434		75,000
Interest	1,548,990	596,546	32,306	335,375	484,763		100,000
Penal and reformatory	68,367	48,314	20,053				
Buildings and sites, including care and maintenance	235,861		6,924	19,598	159,339		50,000
Waterworks and other enterprises, net	48,771	4,638			44,133		
Salaries (separately reported), fees, and commissions	310,790		90,660	24,310	95,820		100,000
Roads, sewers, ditches, and bridges	754,972		108,885	183,361	312,726		150,000
New buildings, works, and sites, separately reported	265,236			265,236			
Police	254,019			96,900	132,119		25,000
Public parks and places	24,309			15,659	8,650		
Fire	146,119			64,401	71,718		10,000
Health	51,742			29,625	17,117		5,000
Lighting	108,067			22,550	70,517		15,000
Miscellaneous	665,591	144,076	149,547	40,931	131,037		200,000
Washington	5,954,845	a504,609	1,303,012		2,093,034	944,190	1,110,000
Legislative	86,271	86,271					
Executive	37,404	37,404					
Judicial, including county courts, inquiries, and inquests	343,696	40,955	202,741				100,000
Military							
Educational purposes and public schools	1,001,287	7,097				944,190	50,000
Charitable	261,936	155,432	101,911		4,593		
Interest	103,952	1,082	50,854		52,016		
Penal and reformatory	127,202	78,520	33,682				15,000
Buildings and sites, including care and maintenance	486,248	19,148	264,185		72,915		130,000
Waterworks and other enterprises, net							
Salaries (separately reported), fees, and commissions	452,217	24,279	195,475		82,463		150,000
Roads, sewers, ditches, and bridges	1,710,178		223,300		1,086,878		400,000
New buildings, works, and sites, separately reported							
Police	170,543				120,543		50,000
Public parks and places	23,988				18,988		5,000
Fire	242,768				192,768		50,000
Health	24,468				19,468		5,000
Lighting	57,781				52,781		5,000
Miscellaneous	824,906	54,421	230,864		389,621		150,000

a Approximated from state auditor's report for 1890.

TABLE 8.—ORDINARY RECEIPTS AND EXPENDITURES OF STATES AND TERRITORIES, COUNTIES,

RECEIPTS—Continued.

CLASSIFICATION OF SOURCES.	Total.	State.	Counties reported in detail.	Municipalities having 50,000 or more population and reported in detail.	Municipalities having less than 50,000 but 4,000 or more population and reported in detail.	Additional estimated for public common schools and places not reported in detail.
West Virginia	$3,733,240	$1,196,244	$684,184		$287,812	$1,565,000
Ad valorem taxes on real and personal property	3,046,029	734,745	662,634		148,650	1,500,000
Banks and bankers, separately reported						
Railroads, separately reported	262,435	262,435				
Other corporations, separately reported	31,745	31,745				
Licenses:						
Liquor	110,585	105,655			4,930	
Other	45,416	470	1,534		41,412	2,000
Penal and reformatory institutions						
Income from funds and investments	65,186	16,759	11,042		17,385	20,000
Waterworks and other enterprises, net	43,497				43,497	
Sale of property	8,170	3,183	1,987			3,000
Fees, fines, and penalties	44,019		2,249		16,770	25,000
Special assessments:						
Streets and bridges	20				20	
Sewers						
Interest on deposits						
Reimbursements	1		1			
Miscellaneous	76,137	41,252	4,737		15,148	15,000
Wisconsin	16,020,483	2,621,632	1,530,909	$2,765,466	2,467,476	6,635,000
Ad valorem taxes on real and personal property	12,546,160	1,087,919	1,352,288	1,779,932	2,026,021	6,300,000
Banks and bankers, separately reported						
Railroads, separately reported	949,001	949,001				
Other corporations, separately reported	116,580	116,580				
Licenses:						
Liquor	640,619		4,955	260,760	274,904	100,000
Other	122,116	16,756		31,308	49,052	25,000
Penal and reformatory institutions						
Income from funds and investments	164,056	109,974	16,647		2,435	35,000
Waterworks and other enterprises, net	90,026			89,913	113	
Sale of property	134,907	116,558	8,349			10,000
Fees, fines, and penalties	124,483		31,560	35,776	17,147	40,000
Special assessments:						
Streets and bridges	284,212			251,247	32,965	
Sewers	252,001			248,167	3,834	
Interest on deposits	31,036			16,357	14,679	
Reimbursements	52,135		27,135			25,000
Miscellaneous	513,151	224,844	89,975	52,006	46,326	100,000
Wyoming	806,599	a134,920	328,779		20,800	322,100
Ad valorem taxes on real and personal property	749,419	127,630	312,789		9,000	300,000
Banks and bankers, separately reported						
Railroads, separately reported						
Other corporations, separately reported						
Licenses:						
Liquor	27,075		7,075		10,000	10,000
Other	1,005		505			500
Penal and reformatory institutions						
Income from funds and investments	6,944	1,910	2,534			2,500
Waterworks and other enterprises, net						
Sale of property	1,478	1,323	55			100
Fees, fines, and penalties	10,972	3,492	2,680		1,800	3,000
Special assessments:						
Streets and bridges						
Sewers						
Interest on deposits						
Reimbursements	565	565				
Miscellaneous	9,141		3,141			6,000

a Approximated from state auditor's report for 1891.

MUNICIPALITIES, AND SCHOOL DISTRICTS, BY CLASSIFICATION OF SOURCES AND OBJECTS—Continued.

EXPENDITURES—Continued.

CLASSIFICATION OF OBJECTS.	Total.	State.	Counties reported in detail.	Municipalities having 50,000 or more population and reported in detail (public common schools excepted).	Municipalities having less than 50,000 but 4,000 or more population and reported in detail (public common schools excepted).	School districts or other divisions in charge of public common schools.	Additional estimated for places not reported in detail.
West Virginia	$3,550,973	$513,717	$640,931		$271,334	$1,284,991	$840,000
Legislative	27,745	27,745					
Executive	38,561	38,561					
Judicial, including county courts, inquiries, and inquests	138,247	41,032	47,215				50,000
Military							
Educational purposes and public schools	1,372,191	87,200				1,284,991	
Charitable	261,378	109,500	71,878				80,000
Interest	71,860		34,461		37,399		
Penal and reformatory	138,522	98,796	19,726				20,000
Buildings and sites, including care and maintenance	181,819	32,346	73,816		657		75,000
Waterworks and other enterprises, net	1,466				1,466		
Salaries (separately reported), fees, and commissions	205,652		82,394		23,258		100,000
Roads, sewers, ditches, and bridges	613,244		205,828		107,416		300,000
New buildings, works, and sites, separately reported							
Police	31,103				26,103		5,000
Public parks and places							
Fire	30,100				25,100		5,000
Health	7,799				7,799		
Lighting	25,614				20,614		5,000
Miscellaneous	405,672	78,537	105,613		21,522		200,000
Wisconsin	14,887,090	1,769,662	1,416,967	$2,301,697	1,902,478	3,711,286	3,785,000
Legislative	169,139	169,139					
Executive	117,419	117,419					
Judicial, including county courts, inquiries, and inquests	407,183	81,952	165,231				160,000
Military	69,432	69,432					
Educational purposes and public schools	4,098,831	387,545				3,711,286	
Charitable	1,062,988	445,315	188,212	50,000	79,461		300,000
Interest	436,522		53,644	61,550	121,328		200,000
Penal and reformatory	241,434	64,784	76,650				100,000
Buildings and sites, including care and maintenance	526,882	98,300	99,418	68,300	60,864		200,000
Waterworks and other enterprises, net	11,990				11,990		
Salaries (separately reported), fees, and commissions	1,500,618		260,403	111,000	129,215		1,000,000
Roads, sewers, ditches, and bridges	1,708,708		59,272	317,795	831,641		500,000
New buildings, works, and sites, separately reported	766,000			566,000			200,000
Police	339,200			191,662	97,538		50,000
Public parks and places	36,659			18,000	13,659		5,000
Fire	530,525			297,873	182,652		50,000
Health	56,378			51,582	4,796		
Lighting	275,387			170,000	85,387		20,000
Miscellaneous	2,531,795	335,776	514,137	397,935	283,947		1,000,000
Wyoming	797,920	a95,630	255,372		17,000	152,918	277,000
Legislative	4,138	4,138					
Executive	30,228	30,228					
Judicial, including county courts, inquiries, and inquests	48,919	17,067	16,852				15,000
Military	1,521	1,521					
Educational purposes and public schools	155,601	2,683				152,918	
Charitable	43,056	11,368	16,688				15,000
Interest	74,590		57,190		2,400		15,000
Penal and reformatory	32,736	12,267	10,469				10,000
Buildings and sites, including care and maintenance	8,439	3,533	1,306		1,600		2,000
Waterworks and other enterprises, net							
Salaries (separately reported), fees, and commissions	170,888	10,555	58,033		2,300		100,000
Roads, sewers, ditches, and bridges	37,533		17,133		400		20,000
New buildings, works, and sites, separately reported							
Police	2,800				2,800		
Public parks and places							
Fire	1,500				1,500		
Health							
Lighting	4,000				4,000		
Miscellaneous	181,971	2,270	77,701		2,000		100,000

a Approximated from state auditor's report for 1891.

TABLE 9.—RECEIPTS AND EXPENDITURES

[The period taken is the year ending nearest to May 31 for which an account is rendered. In some states, however, accounts are reported only biennially. In the the United States only the total of balances on hand at the

RECEIPTS.

	YEAR ENDING—	Gross receipts, including balance on hand.	Balance on hand beginning of year.	Loans. (Principal.)	Funds, investments, and transfers.	ORDINARY.		
						Total.	Taxes upon—	
							Real estate, personal property, and poll.	Banks and banking institutions.
1	The United States	$1,284,001,259	$25,952,794	$64,193,728	$262,131,403	b$931,723,334	$539,079,049	$27,296,927
2	Alabama	15,573,080	3,445,907			12,127,173	9,913,154	5,617
3	September 30, 1880	1,158,648	228,053			930,595	793,706	1,781
4	September 30, 1881	1,278,747	314,005			964,712	823,108	
5	September 30, 1882	1,417,134	404,587			1,012,547	879,667	975
6	September 30, 1883	1,628,521	498,545			1,129,976	987,421	991
7	September 30, 1884	1,468,188	332,695			1,135,493	960,971	1,023
8	September 30, 1885	1,510,566	224,832			1,285,734	1,036,811	847
9	September 30, 1886	1,481,913	270,385			1,211,528	982,779	
10	September 30, 1887	1,605,325	340,728			1,264,597	997,406	
11	September 30, 1888	1,865,545	276,489			1,589,056	1,230,918	
12	September 30, 1889	2,158,493	555,588			1,602,905	1,220,367	
13	Arkansas (c)	31,610,463	16,601,647	395,000	4,908,485	9,705,331	4,753,130	9,214
14	September 30, 1882	4,576,973	1,823,711		980,782	1,772,480	915,262	1,201
15	September 30, 1884	5,496,326	2,527,377		773,676	2,195,273	868,167	3,016
16	September 30, 1886	6,549,641	3,396,982		865,252	2,287,407	789,178	1,235
17	September 30, 1888	7,891,555	4,070,871	395,000	1,443,397	1,982,287	988,884	3,762
18	September 30, 1890	7,095,968	4,782,706		845,378	1,467,884	1,191,639	
19	California	68,998,157	9,433,145		8,186,511	51,378,501	46,218,477	139,093
20	June 30, 1881	5,833,871	1,082,298		512,693	4,238,880	4,038,261	13,400
21	June 30, 1882	5,147,634	448,980		384,120	4,314,534	3,934,184	13,400
22	June 30, 1883	5,120,357	729,272		562,981	3,828,104	3,591,001	13,400
23	June 30, 1884	5,521,466	842,874		576,689	4,101,903	3,798,690	13,400
24	June 30, 1885	5,570,423	1,207,188		564,804	3,798,431	3,572,453	12,750
25	June 30, 1886	6,585,109	108,879		1,340,439	5,135,791	4,519,118	12,700
26	June 30, 1887	6,252,796	797,496		603,589	4,851,711	4,370,581	14,143
27	June 30, 1888	8,201,989	1,006,745		1,005,399	6,189,845	5,450,848	15,300
28	June 30, 1889	9,012,625	1,458,099		1,131,706	6,422,820	5,378,998	15,300
29	June 30, 1890	11,751,887	1,751,314		1,504,091	8,496,482	7,564,343	15,300
30	Colorado (c)	9,839,874	d867,512	150,000	1,791,958	8,765,428	5,631,981	24
31	November 30, 1882	842,786	d146,338		39,947	949,177	776,455	24
32	November 30, 1884	1,417,260	d141,388		112,677	1,445,971	1,113,137	
33	November 30, 1886	1,690,496	d254,613		289,758	1,655,351	1,206,033	
34	November 30, 1888	2,447,427	d184,912		552,227	2,080,112	1,067,934	
35	November 30, 1890	3,441,905	d140,261	150,000	797,349	2,634,817	1,468,422	
36	Connecticut	34,281,983	9,832,102	4,240,000	1,899,338	18,310,543	5,091,887	1,969,939
37	November 30, 1881	3,100,278	1,091,045		160,783	1,848,450	583,625	168,698
38	November 30, 1882	3,387,955	1,373,639		172,409	1,841,907	527,119	179,226
39	November 30, 1883	3,854,475	1,385,397	500,000	195,892	1,773,186	514,191	190,215
40	November 30, 1884	3,967,392	1,035,065	1,000,000	189,388	1,742,939	540,668	198,587
41	June 30, 1885	3,119,059	790,960	1,740,000	91,594	496,505		100,702
42	June 30, 1886	3,869,229	1,748,655		176,199	1,944,375	539,944	205,666
43	June 30, 1887	2,612,777	325,789		133,370	2,153,618	801,400	216,469
44	June 30, 1888	3,767,554	568,994	1,000,000	122,253	2,076,307	546,213	228,669
45	June 30, 1889	3,120,470	855,483		226,862	2,038,125	549,877	234,907
46	June 30, 1890	3,482,794	657,075		430,588	2,395,131	488,850	246,806
47	Delaware	4,294,402	555,659	481,750	1,047,641	2,209,352		7,150
48	January 17, 1882	1,102,424	47,461	156,750	564,770	333,443		2,333
49	January 10, 1883	304,351	103,427		13,550	187,374		2,270
50	January 15, 1884	272,506	45,455		35,783	191,268		415
51	December 31, 1884	266,024	39,431		43,733	182,860		2,057
52	December 31, 1885	423,702	44,361		180,468	198,873		75
53	December 31, 1886	264,253	26,968		47,527	189,758		
54	December 31, 1887	524,068	29,849	250,000	25,000	219,219		
55	December 31, 1888	310,184	44,793		25,000	240,391		
56	December 31, 1889	437,878	87,988	75,000	48,405	226,485		
57	December 31, 1890	389,012	85,926		63,405	239,681		

a States admitted in 1889 or subsequently and the territories are not included.
b Includes $266,495,094 collected and turned over to counties and minor divisions.

OF STATES FROM 1880 TO 1890. (*a*)

details of receipts by states the total of the balances on hand at the beginning of the several periods is shown as a matter of verification but in the aggregate for beginning of the first period of each state is taken.]

RECEIPTS.

ORDINARY—continued.										
Taxes upon—(Continued)			Licenses.							
Railroads, separately reported.	Other corporations and companies, separately reported.	Bank and corporation stock, separately reported.	Liquor.	Other.	Penal and reformatory institutions.	Income from funds and deposits.	Commercial enterprise. (Net)	Sale of property.	Miscellaneous.	
$80,566,079	$63,248,356	$12,356,282	$20,241,193	$23,185,608	$25,853,993	$54,340,889	$4,059,936	$27,982,189	$53,512,833	1
112,500	77,032	.....	758,675	225,566	389,255	.....	.....	266,300	379,074	2
.....	6,300	.....	55,670	27,835	27,000	.....	.....	6,395	11,908	3
12,500	6,375	.....	61,065	26,172	20,029	.....	.....	9,792	5,701	4
12,500	3,000	.....	49,522	23,229	30,000	.....	.....	10,368	3,286	5
12,500	7,247	.....	55,535	23,802	27,041	.....	.....	11,413	4,026	6
12,500	6,281	.....	65,260	12,775	27,605	.....	.....	12,904	36,174	7
12,500	6,187	.....	87,538	22,597	52,289	.....	.....	7,933	59,032	8
12,500	6,588	.....	77,715	21,756	50,901	.....	.....	45,627	13,662	9
12,500	9,334	.....	91,771	24,575	34,648	.....	.....	65,429	28,934	10
12,445	10,900	.....	105,463	20,320	37,882	.....	.....	48,014	123,114	11
12,555	14,820	.....	109,136	22,505	81,860	.....	.....	48,425	93,237	12
65,628	52,496	.....	672,497	3,350	79,815	.....	.....	110,043	3,959,158	13
.....	2,935	.....	165,750	.....	.....	.....	.....	.....	687,332	14
.....	7,137	.....	200,708	.....	.....	.....	.....	.....	1,116,245	15
.....	10,520	.....	206,244	.....	.....	.....	.....	.....	1,280,230	16
65,628	14,993	.....	99,395	.....	.....	.....	.....	.....	869,625	17
.....	16,911	.....	400	3,350	79,815	.....	.....	110,043	65,726	18
962,118	208,628	61,118	.....	11,810	950,409	1,421,741	301,942	395,393	707,772	19
.....	11,384	11,782	.....	.....	.....	137,037	.....	214	26,802	20
.....	17,842	10,716	.....	.....	.....	108,906	59,815	135,410	34,261	21
.....	15,914	6,515	.....	.....	34,933	110,560	11,193	386	44,202	22
18,349	16,883	4,009	.....	.....	.....	78,240	69,466	153	102,713	23
18,774	22,991	2,627	.....	.....	.....	83,982	.....	5,802	79,052	24
345,662	15,604	3,534	.....	.....	51,680	109,833	.....	1,048	76,612	25
30,526	14,432	4,246	.....	2,100	106,035	139,666	107,213	10,291	52,478	26
38,455	33,102	6,366	.....	2,708	237,507	272,113	.....	42,696	90,750	27
217,943	28,847	5,272	.....	2,955	314,102	170,471	54,255	133,866	100,811	28
292,409	31,629	6,051	.....	4,047	206,152	210,933	.....	65,527	100,091	29
.....	185,860	.....	.....	400	264,112	715,998	.....	1,417,906	549,147	30
.....	713	.....	.....	.....	46,909	39,635	.....	74,693	10,718	31
.....	26,720	.....	.....	.....	47,020	77,901	.....	163,376	17,817	32
.....	37,247	.....	.....	.....	70,183	153,041	.....	166,826	22,021	33
.....	48,570	.....	.....	400	50,000	217,712	.....	467,853	227,643	34
.....	72,580	.....	.....	.....	50,000	227,709	.....	545,158	270,948	35
5,100,179	3,165,402	677,723	.....	1,120	.....	1,229,999	.....	.....	1,074,294	36
394,117	438,431	76,471	.....	725	.....	123,565	.....	.....	62,818	37
495,895	352,562	78,853	.....	265	.....	121,203	.....	.....	86,784	38
467,529	305,499	69,799	.....	.....	.....	127,687	.....	.....	98,266	39
423,523	261,826	67,667	.....	.....	.....	128,479	.....	.....	122,189	40
5,396	263,802	19	.....	.....	.....	68,494	.....	.....	58,092	41
637,550	295,113	71,549	.....	.....	.....	130,407	.....	.....	64,146	42
578,711	291,440	74,677	.....	.....	.....	131,620	.....	.....	59,301	43
652,959	306,815	75,864	.....	.....	.....	133,145	.....	.....	132,642	44
671,820	261,031	78,036	.....	.....	.....	132,079	.....	.....	110,375	45
772,679	388,883	84,788	.....	130	.....	133,320	.....	.....	279,681	46
492,478	5,813	.....	28	789,470	.....	568,764	.....	158,778	186,871	47
34,037	500	.....	.....	64,713	.....	57,518	.....	133,020	41,322	48
40,828	500	.....	.....	67,664	.....	61,166	.....	1,806	13,140	49
41,185	475	.....	.....	76,466	.....	55,794	.....	2,453	14,480	50
13,500	100	.....	.....	61,935	.....	47,006	.....	1,500	56,762	51
45,613	425	.....	.....	73,184	.....	58,752	.....	6,310	11,514	52
41,528	200	.....	.....	75,239	.....	58,867	.....	3,455	10,469	53
62,595	575	.....	.....	84,239	.....	56,355	.....	6,791	8,664	54
84,412	400	.....	.....	89,312	.....	58,930	.....	1,789	5,548	55
59,655	455	.....	.....	84,995	.....	64,517	.....	1,398	15,465	56
69,125	2,183	.....	28	108,723	.....	49,859	.....	256	9,507	57

c Biennial periods.

d Overdrawn at beginning of period.

TABLE 9.—RECEIPTS AND EXPENDITURES

RECEIPTS—Continued.

	YEAR ENDING—	Gross receipts, including balance on hand.	Balance on hand beginning of year	Loans. (Principal.)	Funds, investments, and transfers.	ORDINARY. Total.	Taxes upon— Real estate, personal property, and poll.	Taxes upon— Banks and banking institutions.
1	Florida	$6,736,722	$1,246,766	$95,500	$614,625	$4,779,831	$2,981,124	.....
2	December 31, 1881	398,241	80,186	.....	.....	318,055	209,297	.....
3	December 31, 1882	522,656	25,067	.....	78,013	419,576	236,078	.....
4	December 31, 1883	618,229	123,863	.....	44,688	449,678	238,221	.....
5	December 31, 1884	681,927	135,189	.....	98,248	448,490	250,494	.....
6	December 31, 1885	755,885	165,169	.....	128,274	462,442	263,893	.....
7	December 31, 1886	663,701	167,215	.....	46,197	450,289	269,067	.....
8	December 31, 1887	791,766	255,894	.....	55,862	480,010	319,252	.....
9	December 31, 1888	693,285	110,646	.....	66,785	515,854	366,625	.....
10	December 31, 1889	775,301	109,813	95,500	44,544	525,444	343,803	.....
11	December 31, 1890	835,731	73,724	.....	52 014	709,993	484,394	.....
12	Georgia	25,474,613	3,810,373	6,606,448	109,850	14,947,942	8,928,222	.....
13	October 6, 1881	2,119,272	686,240	.....	49,000	1,384,032	803,084	.....
14	1882	.....	.....	.....	.....	.....	.....	.....
15	September 30, 1883	2,054,523	690,472	.....	37,000	1,327,051	772,553	.....
16	September 30, 1884	2,072,359	539,139	158,848	.....	1,374,372	706,070	.....
17	September 30, 1885	1,925,528	148,100	125,000	.....	1,652,428	871,990	.....
18	September 30, 1886	4,704,320	484,190	2,508,850	.....	1,711,280	1,027,584	.....
19	September 30, 1887	1,933,581	250,928	.....	23,850	1,658,803	1,065,938	.....
20	September 30, 1888	2,250,454	349,762	95,000	.....	1,805,692	1,170,467	.....
21	September 30, 1889	4,004,691	231,351	1,885,750	.....	1,887,590	1,149,251	.....
22	September 30, 1890	4,409,885	430,191	1,833,000	.....	2,146,694	1,361,285	.....
23	Illinois (a)	63,965,089	16,004,415	.....	13,249,444	34,711,230	30,184,185	.....
24	September 30, 1880	11,015,789	2,540,640	.....	2,344,747	6,130,402	5,387,863	.....
25	September 30, 1882	12,481,086	2,431,880	.....	2,536,235	7,512,971	6,659,314	.....
26	September 30, 1884	12,819,137	3,733,692	.....	2,741,759	6,343,686	5,299,275	.....
27	September 30, 1886	13,462,021	3,870,681	.....	2,759,538	6,831,802	5,939,722	.....
28	September 30, 1888	14,187,056	3,427,522	.....	2,867,165	7,892,369	6,898,011	.....
29	Indiana	55,417,898	5,649,436	7,456,000	9,134,380	33,178,082	26,965,447	.....
30	October 31, 1880	4,272,921	583,751	.....	246,011	3,443,159	2,896,079	.....
31	October 31, 1881	4,507,252	885,865	.....	349,910	3,271,477	2,763,419	.....
32	October 31, 1882	4,242,779	740,650	.....	444,111	3,058,018	2,570,091	.....
33	October 31, 1883	4,536,281	698,069	1,000	647,301	3,189,911	2,613,690	.....
34	October 31, 1884	4,287,391	503,927	.....	442,101	3,341,363	2,801,416	.....
35	October 31, 1885	5,494,169	431,206	1,100,000	560,909	3,402,054	2,728,330	.....
36	October 31, 1886	4,706,228	694,327	.....	565,298	3,446,603	2,761,066	.....
37	October 31, 1887	5,148,169	409,971	340,000	960,157	3,438,041	2,723,592	.....
38	October 31, 1888	4,547,561	373,944	340,000	607,037	3,226,580	2,568,207	.....
39	October 31, 1889	13,675,147	327,726	5,675,000	4,311,545	3,360,876	2,539,557	.....
40	Iowa (a)	14,209,544	b452,296	125,000	593,609	13,943,231	10,502,348	.....
41	September 30, 1881	2,491,456	b22,806	125,000	70,760	2,318,502	1,863,451	.....
42	June 30, 1883	2,655,718	156,458	.....	68,305	2,430,955	1,927,503	.....
43	June 30, 1885	2,782,780	155,054	.....	32,893	2,594,833	1,949,145	.....
44	June 30, 1887	3,015,656	b554,125	.....	317,348	3,252,433	2,386,981	.....
45	June 30, 1889	3,263,934	b186,877	.....	104,303	3,346,508	2,375,268	.....
46	Kansas	29,210,178	5,570,508	29,000	7,258,277	16,352,393	9,063,458	.....
47	June 30, 1881	2,025,975	444,698	.....	387,895	1,193,382	756,260	.....
48	June 30, 1882	2,356,761	458,914	.....	614,925	1,282,922	782,161	.....
49	June 30, 1883	2,417,207	644,324	.....	552,467	1,220,416	686,415	.....
50	June 30, 1884	3,075,792	838,432	.....	931,223	1,306,137	708,913	.....
51	June 30, 1885	2,986,552	754,512	.....	528,563	1,703,477	747,608	.....
52	June 30, 1886	3,311,975	745,350	.....	824,574	1,742,051	949,416	.....
53	June 30, 1887	3,244,087	584,273	.....	828,845	1,830,969	946,416	.....
54	June 30, 1888	3,308,831	431,378	.....	953,765	1,923,688	994,330	.....
55	June 30, 1889	3,185,191	324,882	29,000	760,881	2,070,428	1,087,523	.....
56	June 30, 1890	3,297,807	343,745	.....	875,139	2,078,923	1,404,416	.....
57	Kentucky	44,411,402	2,231,037	1,300,000	14,189,551	26,690,814	18,140,719	$1,214,902
58	October 10, 1880	3,647,246	361,095	300,000	1,021,817	1,964,334	1,524,318	96,892
59	October 10, 1881	3,526,393	93,988	100,000	1,108,961	2,223,444	1,579,336	104,428
60	June 30, 1882	3,047,625	247,346	200,000	831,239	1,769,040	1,306,754	17,192
61	June 30, 1883	3,832,730	191,693	100,000	1,078,775	2,462,262	1,708,103	109,819
62	June 30, 1884	3,865,314	268,606	100,000	1,141,043	2,355,665	1,689,201	110,475
63	June 30, 1885	4,505,294	122,312	500,000	1,211,105	2,671,877	1,846,962	115,933
64	June 30, 1886	4,737,734	525,588	.....	1,282,808	2,929,338	1,932,773	123,313
65	June 30, 1887	5,216,456	220,579	.....	2,005,092	2,990,785	2,034,826	116,082
66	June 30, 1888	5,670,304	197,684	.....	1,987,841	3,484,779	2,287,814	216,272
67	June 30, 1889	6,362,306	2,146	.....	2,520,870	3,839,290	2,230,632	204,496

a Biennial periods.

OF STATES FROM 1880 TO 1890—Continued.

RECEIPTS--Continued.

ORDINARY—continued.										
Taxes upon—(Continued)			Licenses.							
Railroads, separately reported.	Other corporations and companies, separately reported.	Bank and corporation stock, separately reported.	Liquor.	Other.	Penal and reformatory institutions.	Income from funds and deposits.	Commercial enterprise. (Net.)	Sale of property.	Miscellaneous.	
.....	.....	.....	.....	$1,201,981	$13,955	$73,684	.....	$360,685	$148,402	1
.....	.....	.....	.....	80,896	795	125	.....	21,636	5,306	2
.....	.....	.....	.....	105,427	3,630	.....	.....	64,959	9,482	3
.....	.....	.....	.....	100,614	4,930	51	.....	96,826	9,036	4
.....	.....	.....	.....	114,753	4,600	11,440	.....	41,504	25,699	5
.....	.....	.....	.....	136,422	.....	8,911	.....	40,287	12,929	6
.....	.....	.....	.....	129,202	.....	15,701	.....	25,421	10,898	7
.....	.....	.....	.....	135,134	.....	7,083	.....	13,692	4,849	8
.....	.....	.....	.....	94,399	.....	16,557	.....	13,940	24,332	9
.....	.....	.....	.....	152,955	.....	6,983	.....	17,343	4,360	10
.....	.....	.....	.....	152,179	.....	6,833	.....	25,077	41,510	11
$845,545	$320,139	.....	$561,301	192,525	227,755	30,628	$2,704,608	230,594	906,625	12
39,751	23,701	.....	47,567	13,725	27,755	7,642	304,608	40,800	75,399	13
.....	.....	.....	.....	.....	.....	.....	.....	.....	.....	14
41,268	26,834	.....	49,144	21,120	25,000	5,186	300,000	4,640	81,306	15
115,084	28,284	.....	47,318	15,490	25,000	2,875	300,000	59,680	74,571	16
52,085	28,251	.....	78,868	24,338	25,000	2,410	300,000	3,423	266,063	17
130,191	31,649	.....	67,881	22,526	25,000	2,410	300,000	10,012	94,027	18
59,073	34,421	.....	61,010	26,011	25,000	2,410	300,000	951	83,989	19
74,450	39,339	.....	65,982	22,038	25,000	2,503	300,000	1,791	104,122	20
169,639	49,586	.....	71,127	16,645	25,000	2,596	300,000	4,954	98,792	21
164,004	58,074	.....	72,404	30,632	25,000	2,596	300,000	104,343	28,356	22
3,747,128	.....	.....	.....	.....	.....	.....	.....	54,945	724,972	23
660,467	.....	.....	.....	.....	.....	.....	.....	10,488	71,584	24
774,846	.....	.....	.....	.....	.....	.....	.....	4,001	74,810	25
769,147	.....	.....	.....	.....	.....	.....	.....	2,172	273,092	26
725,207	.....	.....	.....	.....	.....	.....	.....	389	166,484	27
817,461	.....	.....	.....	.....	.....	.....	.....	37,895	139,002	28
.....	730,120	.....	.....	.....	1,989,533	2,442,105	.....	97,335	953,542	29
.....	75,940	.....	.....	.....	196,140	214,794	.....	2,171	58,035	30
.....	48,185	.....	.....	.....	171,618	225,907	.....	3,268	59,080	31
.....	69,079	.....	.....	.....	164,395	221,202	.....	4,203	29,048	32
.....	81,478	.....	.....	.....	189,771	241,787	.....	6,007	57,178	33
.....	57,527	.....	.....	.....	197,416	240,518	.....	14,425	30,061	34
.....	70,417	.....	.....	.....	196,363	250,015	.....	5,104	151,825	35
.....	79,817	.....	.....	.....	218,549	250,631	.....	3,686	132,854	36
.....	85,904	.....	.....	.....	234,536	261,751	.....	11,895	120,363	37
.....	70,389	.....	.....	.....	208,208	253,909	.....	13,677	112,190	38
.....	91,384	.....	.....	.....	212,537	281,591	.....	32,899	202,908	39
82,980	901,562	.....	.....	6,844	65,590	3,624	.....	289,979	2,090,304	40
.....	137,312	.....	.....	1,298	16,340	1,105	.....	13,893	285,103	41
.....	169,020	.....	.....	619	2,054	1,769	.....	12,419	317,571	42
29,099	193,116	.....	.....	814	18,479	157	.....	94,810	309,213	43
40,303	214,166	.....	.....	2,195	14,695	96	.....	75,445	518,552	44
13,578	187,948	.....	.....	1,918	14,022	497	.....	93,412	659,865	45
1,359,702	405,378	.....	.....	.....	1,045,817	4,006,759	.....	11,259	460,020	46
113,279	18,173	.....	.....	.....	66,421	223,334	.....	96	15,819	47
112,914	27,398	.....	.....	.....	88,862	262,121	.....	2,085	7,381	48
117,347	42,947	.....	.....	.....	102,490	250,045	.....	8,953	12,219	49
122,391	39,488	.....	.....	.....	117,086	306,086	.....	.....	12,173	50
133,618	43,290	.....	.....	.....	115,689	308,812	.....	.....	354,460	51
133,061	50,863	.....	.....	.....	118,816	480,247	.....	.....	9,648	52
169,013	57,340	.....	.....	.....	107,761	544,471	.....	125	5,843	53
216,602	48,407	.....	.....	.....	119,090	534,734	.....	.....	10,525	54
241,477	41,705	.....	.....	.....	104,068	571,778	.....	.....	23,877	55
.....	35,767	.....	.....	.....	105,534	525,131	.....	.....	8,075	56
1,438,005	1,257,263	$27,133	.....	36,220	160,802	262,591	3,400	48,444	4,101,335	57
123,010	107,010	12,937	.....	4,442	19,597	30,659	3,400	5,391	36,678	58
125,245	91,599	14,196	.....	6,814	6,021	30,082	.....	7,844	257,879	59
129,000	99,319	.....	.....	2,126	14,403	15,444	.....	4,055	180,747	60
95,663	132,261	.....	.....	3,337	18,101	29,606	.....	8,199	357,173	61
130,762	99,405	.....	.....	5,310	21,724	25,212	.....	6,747	266,829	62
127,574	148,936	.....	.....	4,823	4,799	23,041	.....	4,608	395,201	63
242,219	127,475	.....	.....	4,835	19,205	22,607	.....	1,742	455,169	64
148,083	143,247	.....	.....	1,533	29,885	32,567	.....	6,129	478,433	65
148,426	150,489	.....	.....	1,250	16,215	23,768	.....	1,594	638,951	66
168,023	157,522	.....	.....	1,750	10,852	29,605	.....	2,135	1,034,275	67

b Overdrawn.

TABLE 9.—RECEIPTS AND EXPENDITURES

RECEIPTS—Continued.

	YEAR ENDING—	Gross receipts, including balance on hand.	Balance on hand beginning of year.	Loans. (Principal.)	Funds, investments, and transfers.	ORDINARY. Total.	Taxes upon— Real estate, personal property, and poll.	Taxes upon— Banks and banking institutions.
1	Louisiana	$28,430,930	$10,359,366	.....	$149,389	$17,922,175	$12,805,079	.....
2	December 31, 1880	1,427,090	245,833	.....	38,398	1,142,859	834,376	.....
3	December 31, 1881	2,481,085	512,440	.....	.....	1,968,645	1,504,611	.....
4	December 31, 1882	2,410,290	863,006	.....	.....	1,547,284	1,038,426	.....
5	December 31, 1883	2,745,247	898,590	.....	.....	1,846,657	1,249,883	.....
6	December 31, 1884	2,752,140	1,063,607	.....	.....	1,688,533	1,264,682	.....
7	December 31, 1885	2,800,675	1,116,792	.....	.....	1,683,883	1,208,423	.....
8	December 31, 1886	3,205,988	1,295,766	.....	.....	1,910,222	1,425,680	.....
9	December 31, 1887	3,755,042	1,825,505	.....	.....	1,929,537	1,397,428	.....
10	December 31, 1888	4,493,477	2,297,958	.....	82,821	2,112,698	1,414,973	.....
11	December 31, 1889	2,359,896	239,869	.....	28,170	2,091,857	1,466,597	.....
12	Maine	35,211,433	17,351,509	$3,191,900	1,286,101	13,381,923	9,263,623	$2,187,832
13	December 31, 1880	3,053,696	1,235,573	507,600	133,410	1,177,113	951,165	167,425
14	December 31, 1881	3,057,748	1,468,197	30,000	163,158	1,396,393	1,113,550	177,888
15	December 31, 1882	3,203,644	1,578,772	.....	172,352	1,452,520	1,067,136	206,469
16	December 31, 1883	3,718,020	2,045,889	2,000	264,754	1,405,377	1,073,995	174,898
17	December 31, 1884	3,305,819	1,796,996	.....	177,222	1,331,601	980,714	191,684
18	December 31, 1885	3,689,062	2,018,519	.....	192,035	1,478,508	1,096,921	210,082
19	December 31, 1886	3,742,327	2,278,794	.....	183,170	1,280,363	868,661	235,016
20	December 31, 1887	3,630,973	2,429,242	.....	.....	1,201,731	756,437	256,430
21	December 31, 1888	2,389,367	1,261,948	.....	.....	1,127,419	655,725	272,128
22	December 31, 1889	5,420,777	1,237,579	2,652,300	.....	1,530,898	699,319	295,812
23	Maryland	33,637,710	7,176,827	2,387,793	4,340,959	19,732,131	9,181,786	.....
24	September 30, 1880	2,751,483	562,315	43,560	165,060	1,980,548	951,505	.....
25	September 30, 1881	2,646,519	532,004	16,940	134,117	1,963,458	948,533	.....
26	September 30, 1882	3,143,647	786,621	140,360	329,877	1,886,789	856,263	.....
27	September 30, 1883	2,843,397	657,522	9,680	127,414	2,048,781	995,634	.....
28	September 30, 1884	5,202,039	1,000,762	1,683,340	527,833	1,990,104	904,155	.....
29	September 30, 1885	3,650,101	891,115	30,540	677,036	2,051,410	1,003,458	.....
30	September 30, 1886	3,170,155	754,807	.....	441,271	1,974,077	892,647	.....
31	September 30, 1887	3,530,378	624,455	463,373	478,970	1,963,580	910,340	.....
32	September 30, 1888	3,486,684	690,860	.....	967,909	1,827,915	861,032	.....
33	September 30, 1889	3,213,307	676,366	.....	491,472	2,045,469	858,219	.....
34	Massachusetts	242,145,412	35,139,034	15,682,000	105,223,843	86,100,535	18,000,020	10,059,557
35	December 31, 1880	13,497,616	1,333,733	640,000	4,076,550	7,447,333	1,495,010	1,513,730
36	December 31, 1881	18,610,915	3,182,803	800,000	5,986,204	8,641,908	1,503,600	1,603,182
37	December 31, 1882	29,025,224	4,471,953	850,000	13,671,186	10,032,085	2,001,410	936,570
38	December 31, 1883	21,453,300	4,233,336	700,000	9,342,166	7,177,798	1,500,000	757,720
39	December 31, 1884	18,018,255	3,510,916	1,100,000	5,362,500	8,044,839	2,000,000	789,900
40	December 31, 1885	21,411,920	4,151,480	1,100,000	7,672,447	8,487,993	1,500,000	815,990
41	December 31, 1886	17,051,439	3,986,082	1,250,000	3,732,841	8,082,516	1,499,805	861,483
42	December 31, 1887	40,653,662	2,205,583	2,450,000	26,848,926	9,149,153	2,250,127	898,744
43	December 31, 1888	27,244,318	3,743,537	2,300,000	11,830,204	9,370,577	2,248,223	924,709
44	December 31, 1889	35,178,763	4,319,611	4,492,000	16,700,819	9,666,333	2,001,845	957,529
45	Michigan	39,914,388	11,748,408	.....	88,216	28,077,764	16,592,988	.....
46	September 30, 1880	3,399,589	606,267	.....	9,247	2,784,075	1,709,745	.....
47	September 30, 1881	4,185,931	1,578,643	.....	4,994	2,602,294	1,334,606	.....
48	September 30, 1882	4,709,446	1,793,362	.....	.....	2,916,084	1,578,044	.....
49	September 30, 1883	4,510,731	1,757,933	.....	3,000	2,749,798	1,467,197	.....
50	September 30, 1884	4,380,885	1,074,267	.....	.....	3,306,618	2,107,916	.....
51	September 30, 1885	3,521,228	1,142,330	.....	.....	2,378,898	1,222,302	.....
52	September 30, 1886	3,837,251	790,252	.....	66,000	2,980,999	1,871,513	.....
53	June 30, 1887	3,060,332	941,998	.....	.....	2,118,334	1,301,759	.....
54	June 30, 1888	4,057,876	874,788	.....	2,000	3,181,088	2,098,004	.....
55	June 30, 1889	4,251,119	1,188,568	.....	2,975	3,059,576	1,901,902	.....
56	Minnesota	34,671,565	6,849,029	633,043	3,988,488	23,201,005	7,731,692	.....
57	November 30, 1881	1,979,558	264,152	135,860	23,548	1,555,998	504,667	.....
58	November 30, 1882	3,201,416	557,744	122,406	835,724	1,685,542	402,600	.....
59	July 31, 1883	2,018,298	143,098	29,000	234,978	1,611,222	308,996	.....
60	July 31, 1884	3,666,149	303,586	50,380	1,129,699	2,182,484	553,946	.....
61	July 31, 1885	3,014,459	936,795	23,000	32,575	2,022,089	513,313	.....
62	July 31, 1886	3,748,864	614,145	116,000	694,129	2,324,590	660,699	.....
63	July 31, 1887	3,464,360	932,145	61,419	144,177	2,326,619	642,464	.....
64	July 31, 1888	3,781,448	648,860	4,000	348,846	2,779,742	1,251,626	.....
65	July 31, 1889	4,678,905	1,342,362	10,299	351,129	2,975,115	1,404,412	.....
66	July 31, 1890	5,118,108	1,106,142	80,679	193,683	3,737,604	1,488,969	.....

a Includes receipts from state institutions.

OF STATES FROM 1880 TO 1890—Continued.

RECEIPTS—Continued.

ORDINARY—continued.										
Taxes upon—(Continued)			Licenses.							
Railroads, separately reported.	Other corporations and companies, separately reported.	Bank and corporation stock, separately reported.	Liquor.	Other.	Penal and reformatory institutions.	Income from funds and deposits.	Commercial enterprise. (Net.)	Sale of property.	Miscellaneous.	
.....	$435,448	.....	.....	$2,840,266	$186,024	$39,250	.....	$471,417	$1,144,691	1
.....	70,000	.....	.....	179,739	.....	487	.....	12,590	45,667	2
.....	40,000	.....	.....	223,171	66,010	.....	.....	15,982	118,871	3
.....	40,000	.....	.....	319,862	15,000	.....	.....	22,205	111,791	4
.....	40,000	.....	.....	263,115	11,828	.....	.....	167,700	114,131	5
.....	45,448	.....	.....	250,525	17,000	.....	.....	26,908	83,970	6
.....	40,000	.....	.....	285,495	.....	560	.....	21,436	127,969	7
.....	40,000	.....	.....	278,951	18,000	13,669	.....	18,084	115,838	8
.....	40,000	.....	.....	334,875	21,000	1,866	.....	39,204	95,164	9
.....	40,000	.....	.....	337,089	20,005	11,194	.....	70,357	219,080	10
.....	40,000	.....	.....	367,444	17,181	11,474	.....	76,951	112,210	11
$830,191	320,491	.....	.....	28,261	43	266,803	.....	2,956	486,723	12
18,431	12,459	.....	.....	2,150	.....	12,318	.....	108	13,057	13
58,420	23,714	.....	.....	1,954	.....	13,337	.....	70	7,460	14
115,962	28,399	.....	.....	171	.....	20,390	.....	.....	13,993	15
94,743	25,259	.....	.....	266	.....	20,692	.....	405	15,119	16
87,029	35,063	.....	.....	1,266	.....	23,953	.....	.....	11,892	17
88,056	31,579	.....	.....	1,840	.....	30,848	.....	.....	19,182	18
84,899	32,549	.....	.....	1,472	43	35,012	.....	.....	22,711	19
89,798	37,882	.....	.....	3,091	.....	39,750	.....	.....	18,343	20
92,950	43,397	.....	.....	1,019	.....	40,030	.....	950	21,220	21
99,903	50,190	.....	.....	10,032	.....	30,473	.....	1,423	343,746	22
500,791	1,152,425	$481,528	$2,200,915	2,074,083	44,199	2,851,183	$52,178	4,652	1,188,391	23
59,836	98,006	49,623	222,696	180,783	13,002	254,434	.....	7	150,656	24
40,789	125,762	47,892	223,461	188,328	7,327	257,388	8,745	.....	115,233	25
47,363	113,100	46,403	217,961	197,048	1,993	258,738	16,751	.....	131,169	26
43,365	113,734	11,484	213,537	205,060	1,230	294,530	6,127	.....	164,080	27
45,825	111,413	46,365	222,215	214,174	4,585	258,657	20,555	.....	162,160	28
46,490	113,422	81,989	221,764	226,960	7,515	261,918	.....	.....	87,894	29
47,262	115,314	60,426	227,030	230,719	3,537	263,437	.....	.....	133,705	30
52,433	113,807	47,438	219,199	206,380	4,348	318,005	.....	15	91,515	31
58,455	116,035	48,269	213,837	202,978	662	254,937	.....	.....	71,710	32
58,973	131,732	41,639	219,215	221,653	.....	429,139	.....	4,630	80,269	33
11,336,450	15,270,868	11,033,936	2,571,884	433,734	1,194,330	8,831,596	536,337	4,585,941	2,245,882	34
746,212	1,248,161	1,068,951	156,034	38,150	122,488	764,463	4,919	190,870	98,345	35
897,805	1,555,829	1,068,376	151,741	37,757	120,657	838,927	.....	679,606	184,428	36
968,800	1,500,205	1,118,313	169,944	38,789	114,089	1,214,937	.....	1,790,225	178,803	37
948,031	1,463,307	1,090,286	203,015	38,612	101,076	852,879	.....	23,787	199,085	38
1,014,230	1,525,758	1,220,283	262,469	41,442	97,877	840,910	.....	79,556	172,414	39
1,008,245	1,384,841	425,276	294,963	43,471	88,214	788,458	236,199	1,694,316	208,020	40
1,145,412	1,482,578	1,536,894	303,798	41,788	66,139	727,282	240,768	30,554	146,015	41
1,566,455	1,708,542	1,158,446	249,316	47,874	76,146	1,000,528	54,451	15,432	123,092	42
1,554,133	1,620,238	1,264,190	336,011	51,271	131,824	838,935	.....	24,374	376,669	43
1,487,127	1,781,409	1,082,921	444,593	54,580	275,820	964,277	.....	57,221	559,011	44
5,965,719	1,752,329	.....	10,600	13,860	405,552	840,576	32,767	2,117,918	345,455	45
499,452	120,090	.....	300	1,148	86,935	101,005	10,253	226,707	28,440	46
618,935	131,154	.....	400	687	83,701	112,876	20,429	271,503	28,003	47
532,215	144,726	.....	1,300	874	83,028	122,058	2,085	413,674	38,080	48
661,072	172,544	.....	1,800	1,127	65,904	98,755	.....	257,052	24,347	49
617,629	184,970	.....	1,100	842	59,655	87,320	.....	208,985	38,201	50
668,758	199,087	.....	5,400	915	24,386	88,635	.....	130,780	38,635	51
619,399	193,312	.....	300	993	1,943	66,023	.....	178,437	49,079	52
409,992	151,246	.....	.....	1,278	.....	49,051	.....	183,739	21,269	53
625,957	220,338	.....	.....	3,117	.....	53,650	.....	154,328	25,694	54
712,310	234,862	.....	.....	2,879	.....	61,203	.....	92,713	53,707	55
5,946,117	904,154	.....	.....	.....	192,366	4,334,277	29,977	3,274,715	787,707	56
329,556	39,273	.....	.....	.....	.....	376,751	.....	290,698	15,053	57
470,556	45,182	.....	.....	.....	.....	371,056	646	392,914	2,588	58
479,698	59,835	.....	.....	.....	16,602	359,399	.....	370,116	16,576	59
622,666	72,810	.....	.....	.....	12,594	526,483	.....	367,647	26,338	60
674,788	70,641	.....	.....	.....	20,737	370,275	.....	363,859	8,476	61
591,334	84,144	.....	.....	.....	25,902	509,048	12,673	382,902	57,888	62
675,745	111,984	.....	.....	.....	32,785	457,689	12,246	327,655	66,051	63
713,973	114,082	.....	.....	.....	32,824	318,198	.....	302,131	46,908	64
685,433	125,634	.....	.....	.....	17,281	513,309	531	140,973	87,542	65
702,368	180,569	.....	.....	.....	33,641	532,069	3,881	335,820	a460,287	66

TABLE 9.—RECEIPTS AND EXPENDITURES

RECEIPTS—Continued.

	YEAR ENDING—	Gross receipts, including balance on hand.	Balance on hand beginning of year.	Loans. (Principal.)	Funds, investments, and transfers.	ORDINARY. Total.	Taxes upon— Real estate, personal property, and poll.	Taxes upon— Banks and banking institutions.
1	Mississippi	$12,810,071	$3,400,388	$1,078,500	.....	$8,331,183	$3,918,365	.....
2	December 31, 1880	1,915,429	800,757	115,000	.....	999,672	467,686	.....
3	December 31, 1881	1,393,371	795,446	75,000	.....	522,925	172,416	.....
4	December 31, 1882	1,316,066	545,106	10,000	.....	760,960	501,422	.....
5	December 31, 1883	1,005,490	258,625	20,000	.....	726,865	300,833	.....
6	December 31, 1884	895,971	168,990	61,700	.....	665,281	303,821	.....
7	December 31, 1885	911,956	9,813	81,000	.....	821,143	411,169	.....
8	December 31, 1886	1,303,168	7,461	483,000	.....	812,707	355,547	.....
9	December 31, 1887	1,306,618	237,050	211,300	.....	858,268	438,397	.....
10	December 31, 1888	1,310,788	276,981	21,500	.....	1,012,307	433,620	.....
11	December 31, 1889	1,451,214	300,159	.....	.....	1,151,055	533,454	.....
12	Missouri (a)	49,368,965	3,946,504	1,500,000	$7,549,869	36,372,592	29,007,528	.....
13	December 31, 1882	12,557,233	517,517	150,000	2,531,000	9,358,716	5,212,585	.....
14	December 31, 1884	9,480,368	858,434	.....	2,531,000	6,090,934	5,350,371	.....
15	December 31, 1886	10,787,666	1,411,884	1,350,000	1,276,000	6,749,782	5,920,801	.....
16	December 31, 1888	8,804,837	573,170	.....	1,002,000	7,229,667	6,382,340	.....
17	December 31, 1890	7,738,861	585,499	.....	209,869	6,943,493	6,141,431	.....
18	Nebraska (a)	20,035,887	3,138,601	.....	1,364,136	15,533,150	9,133,593	.....
19	November 30, 1882	2,286,326	343,018	.....	359,088	1,584,220	989,629	.....
20	November 30, 1884	3,179,391	472,115	.....	243,775	2,463,501	1,367,679	.....
21	November 30, 1886	3,766,661	442,817	.....	157,884	3,165,960	1,904,158	.....
22	November 30, 1888	5,180,882	944,353	.....	356,052	3,880,477	2,287,093	.....
23	November 30, 1890	5,622,627	936,298	.....	247,337	4,438,992	2,585,034	.....
24	Nevada	9,001,614	3,770,601	398,000	617,857	4,215,156	2,519,056	.....
25	December 31, 1880	672,608	315,210	.....	19,000	338,398	177,844	.....
26	December 31, 1881	1,036,741	322,469	159,000	129,233	426,039	279,620	.....
27	December 31, 1882	838,583	298,547	33,000	50,143	456,893	268,468	.....
28	December 31, 1883	894,413	331,127	35,000	101,126	427,166	271,157	.....
29	December 31, 1884	754,282	284,052	.....	53,095	417,135	256,214	.....
30	December 31, 1885	852,163	355,768	20,000	51,340	425,055	256,969	.....
31	December 31, 1886	787,623	304,676	.....	50,793	432,154	251,556	.....
32	December 31, 1887	1,010,661	447,809	75,000	55,980	431,881	229,099	.....
33	December 31, 1888	997,549	469,424	.....	55,320	472,805	275,117	.....
34	December 31, 1889	1,156,991	641,528	76,000	51,833	387,630	253,012	.....
35	New Hampshire	12,420,141	1,418,576	200,000	.....	10,801,565	4,195,532	$4,236,370
36	May 31, 1881	1,117,029	116,271	100,000	.....	900,758	398,597	282,939
37	May 31, 1882	947,128	37,507	.....	.....	909,621	399,266	317,878
38	May 31, 1883	996,909	61,233	.....	.....	935,676	398,802	356,039
39	May 31, 1884	1,205,600	204,622	.....	.....	1,000,978	398,735	387,334
40	May 31, 1885	1,336,294	189,383	100,000	.....	1,046,911	400,004	416,861
41	May 31, 1886	1,115,854	69,991	.....	.....	1,045,863	400,127	434,027
42	May 31, 1887	1,192,398	84,353	.....	.....	1,108,045	400,111	469,747
43	May 31, 1888	1,411,607	240,616	.....	.....	1,170,991	400,000	505,130
44	May 31, 1889	1,418,052	100,756	.....	.....	1,317,296	499,990	539,029
45	May 31, 1890	1,679,270	313,844	.....	.....	1,365,426	499,900	577,386
46	New Jersey	39,933,609	4,675,438	1,360,000	3,957,775	29,940,396	14,639,085	8,722
47	October 31, 1880	3,268,846	541,412	.....	348,808	2,378,626	1,319,107	3,147
48	October 31, 1881	3,050,589	546,393	50,000	359,379	2,094,817	1,138,349	450
49	October 31, 1882	3,601,869	385,694	350,000	491,729	2,374,446	1,322,740	550
50	October 31, 1883	3,834,741	374,998	160,000	381,391	2,918,352	1,838,205	575
51	October 31, 1884	3,655,958	384,942	50,000	633,669	2,587,347	1,385,588	600
52	October 31, 1885	3,784,780	447,466	100,000	100,265	3,137,049	1,418,870	625
53	October 31, 1886	4,189,165	319,722	250,000	523,729	3,095,714	1,472,448	650
54	October 31, 1887	5,353,573	647,071	100,000	648,378	3,958,124	1,463,616	675
55	October 31, 1888	4,296,833	468,137	150,000	216,483	3,462,213	1,468,938	700
56	October 31, 1889	4,897,255	559,603	150,000	253,944	3,933,708	1,811,221	750
57	New York	192,947,034	40,270,055	1,500,000	33,984,698	117,192,281	87,594,494	203,438
58	September 30, 1880	16,311,244	4,518,356	.....	2,453,853	9,339,035	7,854,034	19,829
59	September 30, 1881	17,888,719	3,448,215	500,000	2,464,236	11,476,268	9,306,075	19,865
60	September 30, 1882	17,721,897	5,531,858	.....	2,987,479	9,202,560	6,362,586	74
61	September 30, 1883	19,450,178	3,857,363	.....	5,464,302	10,128,513	6,937,593	41,317
62	September 30, 1884	18,131,418	2,387,254	.....	3,423,218	12,320,946	9,500,853	20,059
63	September 30, 1885	18,405,359	3,167,825	1,000,000	3,415,263	10,822,271	7,809,861	19,995
64	September 30, 1886	18,654,044	2,576,234	.....	3,023,697	13,054,113	9,737,291	19,400
65	September 30, 1887	21,993,706	4,164,238	.....	4,023,312	13,806,156	10,204,771	20,935
66	September 30, 1888	23,023,012	5,222,257	.....	3,877,931	13,922,824	9,680,734	20,971
67	September 30, 1889	21,367,457	5,396,455	.....	2,851,407	13,119,595	10,200,696	20,993

a Biennial periods.

OF STATES FROM 1880 TO 1890—Continued.

RECEIPTS—Continued.

ORDINARY—continued.										
Taxes upon—(Continued)			Licenses.							
Railroads, separately reported.	Other corporations and companies, separately reported.	Bank and corporation stock, separately reported.	Liquor.	Other.	Penal and reformatory institutions.	Income from funds and deposits.	Commercial enterprise. (Net.)	Sale of property.	Miscellaneous.	
$879,527	$17,900	.....	$1,195,213	$1,805,926	$59,572	.....	.....	$247,918	$206,762	1
111,051	17,900	.....	163,200	192,509	.....	.....	.....	7,291	40,035	2
37,780	.....	.....	84,100	173,779	.....	.....	.....	46,731	8,119	3
37,284	.....	.....	.....	182,462	.....	.....	.....	31,060	8,732	4
38,439	.....	.....	168,780	170,477	33,944	.....	.....	13,869	523	5
56,915	.....	.....	145,300	136,143	12,077	.....	.....	9,992	1,033	6
71,996	.....	.....	120,050	150,255	12,101	.....	.....	53,159	2,413	7
93,446	.....	.....	121,525	236,515	.....	.....	.....	4,226	1,448	8
140,317	.....	.....	109,450	142,959	1,450	.....	.....	6,712	18,983	9
139,826	.....	.....	130,308	194,747	.....	.....	.....	44,751	69,055	10
152,473	.....	.....	152,500	226,080	.....	.....	.....	30,127	56,421	11
603,450	878,710	$12,000	.....	33,348	1,622,487	$167,085	.....	106,201	3,941,783	12
183,851	98,706	12,000	.....	33,348	257,910	100,123	.....	24,664	3,435,529	13
222,969	144,480	.....	.....	.....	288,630	17,192	.....	16,154	51,138	14
196,630	177,594	.....	.....	.....	356,927	14,888	.....	41,862	41,080	15
.....	89,215	.....	.....	.....	347,170	16,174	.....	17,892	376,876	16
.....	368,715	.....	.....	.....	371,850	18,708	.....	5,629	37,160	17
.....	.....	.....	.....	.....	.....	3,555,895	.....	2,028,909	814,753	18
.....	.....	.....	.....	.....	.....	384,827	.....	172,607	37,157	19
.....	.....	.....	.....	.....	.....	633,489	.....	365,579	96,754	20
.....	.....	.....	.....	.....	.....	754,161	.....	376,617	131,024	21
.....	.....	.....	.....	.....	.....	821,487	.....	529,211	242,686	22
.....	.....	.....	.....	.....	.....	961,931	.....	584,895	307,132	23
.....	243,625	.....	.....	106,905	183,925	235,467	.....	789,462	136,716	24
.....	41,599	.....	.....	8,387	31,428	7,000	.....	65,195	6,945	25
.....	28,744	.....	.....	7,112	22,355	28,775	.....	52,765	6,668	26
.....	53,225	.....	.....	6,681	35,563	16,426	.....	69,191	7,339	27
.....	20,772	.....	.....	13,679	21,941	17,517	.....	77,662	4,438	28
.....	17,834	.....	.....	12,091	23,524	25,253	.....	77,644	4,575	29
.....	14,316	.....	.....	15,368	15,019	29,724	.....	87,765	5,894	30
.....	9,863	.....	.....	16,705	10,890	28,555	.....	109,962	4,623	31
.....	16,842	.....	.....	7,857	6,553	24,618	.....	122,046	24,866	32
.....	23,274	.....	.....	10,494	11,286	27,044	.....	81,564	44,026	33
.....	17,156	.....	.....	8,531	5,366	30,555	.....	45,668	27,342	34
2,021,422	188,971	.....	.....	19,645	5,000	.....	.....	16,160	68,465	35
166,831	10,238	.....	.....	1,700	5,000	.....	.....	15,398	20,055	36
165,994	10,867	.....	.....	2,050	.....	.....	.....	193	13,373	37
163,137	10,946	.....	.....	1,230	.....	.....	.....	185	5,337	38
191,989	15,185	.....	.....	1,510	.....	.....	.....	65	6,160	39
203,058	18,138	.....	.....	1,350	.....	.....	.....	115	7,385	40
194,363	11,350	.....	.....	1,390	.....	.....	.....	94	4,512	41
215,754	19,878	.....	.....	740	.....	.....	.....	.....	1,815	42
223,682	35,707	.....	.....	3,650	.....	.....	.....	65	2,757	43
247,524	22,971	.....	.....	3,450	.....	.....	.....	45	4,287	44
249,090	33,691	.....	.....	2,575	.....	.....	.....	.....	2,784	45
9,217,203	1,473,357	.....	.....	.....	660,608	2,391,416	.....	651,943	898,062	46
695,476	390	.....	.....	.....	71,947	277,469	.....	6,929	4,161	47
642,564	3,012	.....	.....	.....	56,611	228,594	.....	880	24,357	48
669,283	3,622	.....	.....	.....	76,033	258,363	.....	2,265	41,590	49
702,881	22,599	.....	.....	.....	73,059	245,934	.....	1,713	33,386	50
439,724	417,827	.....	.....	.....	67,848	217,265	.....	15,550	42,945	51
901,143	157,651	.....	.....	.....	58,120	251,201	.....	226,105	123,334	52
914,818	146,766	.....	.....	.....	62,690	243,184	.....	177,572	77,586	53
1,689,112	196,026	.....	.....	.....	72,399	228,982	.....	49,342	257,972	54
1,286,428	253,787	.....	.....	.....	57,601	225,265	.....	107,126	62,368	55
1,275,774	271,677	.....	.....	.....	64,300	215,159	.....	64,461	230,363	56
480,629	14,604,840	.....	.....	1,714	7,231,377	4,516,836	$312,514	352,627	1,893,812	57
21,232	226,208	.....	.....	939	387,852	327,849	312,514	8,516	180,062	58
10,339	1,142,770	.....	.....	325	414,097	408,287	.....	41,777	132,733	59
17,960	1,643,368	.....	.....	160	430,225	391,262	.....	106,261	250,664	60
27,151	2,029,556	.....	.....	165	421,969	390,825	.....	51,956	227,981	61
62,406	1,692,167	.....	.....	65	402,392	449,412	.....	19,828	173,764	62
66,787	1,765,461	.....	.....	10	506,694	503,154	.....	46,563	103,746	63
64,911	1,570,868	.....	.....	30	988,412	504,046	.....	12,929	156,226	64
69,786	1,589,563	.....	.....	10	1,111,824	607,203	.....	19,262	182,802	65
58,657	1,366,687	.....	.....	10	2,108,582	425,356	.....	39,833	221,994	66
81,400	1,578,192	.....	.....	.....	459,330	509,442	.....	5,702	263,840	67

TABLE 9.—RECEIPTS AND EXPENDITURES

RECEIPTS—Continued.

	YEAR ENDING—	Gross receipts, including balance on hand.	Balance on hand beginning of year.	Loans. (Principal.)	Funds, investments, and transfers.	ORDINARY. Total.	Taxes upon— Real estate, personal property, and poll.	Taxes upon— Banks and banking institutions.
1	North Carolina	$11,930,375	$2,916,297	$100,593	$396,124	$8,517,361	$4,656,869	$9,860
2	September 30, 1881	912,423	152,179	.....	165,724	594,520	433,162	100
3	September 30, 1882	981,792	213,199	.....	59,500	709,093	528,888	150
4	November 30, 1883	1,281,442	286,455	.....	135,848	859,139	552,490	2,745
5	November 30, 1884	1,808,939	336,963	.....	11,232	1,460,744	570,308	895
6	November 30, 1885	1,333,203	947,069	.....	3,970	382,164	85,871	425
7	November 30, 1886	1,375,569	532,521	.....	3,970	839,078	528,887	550
8	November 30, 1887	1,052,649	195,551	.....	3,970	853,128	546,542	.....
9	November 30, 1888	897,644	161,735	.....	3,970	731,939	459,111	.....
10	November 30, 1889	1,062,059	73,032	100,593	3,970	884,464	422,122	2,490
11	November 30, 1890	1,224,655	17,593	.....	3,970	1,203,092	529,488	2,505
12	Ohio	62,946,718	5,542,028	1,429,553	4,648,381	51,326,756	47,223,951	.....
13	November 15, 1880	7,040,393	932,988	.....	1,400,636	4,706,769	4,411,725	.....
14	November 15, 1881	7,222,542	1,216,959	.....	1,222,978	4,782,605	4,479,099	.....
15	November 15, 1882	6,254,268	485,293	.....	841,245	4,927,730	4,553,243	.....
16	November 15, 1883	5,849,493	621,079	.....	157,219	5,071,195	4,655,737	.....
17	November 15, 1884	6,143,560	761,667	.....	136,939	5,244,954	4,760,612	.....
18	November 15, 1885	5,716,084	669,532	.....	118,262	4,928,290	4,595,119	.....
19	November 15, 1886	5,966,359	190,455	500,000	127,326	5,148,578	4,811,207	.....
20	November 15, 1887	6,450,960	395,091	679,553	219,597	5,156,719	4,847,001	.....
21	November 15, 1888	6,141,481	165,291	250,000	216,128	5,510,062	5,120,267	.....
22	November 15, 1889	6,161,578	103,673	.....	208,051	5,849,854	4,989,941	.....
23	Oregon (a)	8,287,800	1,501,804	60,000	603,762	6,122,234	3,382,548	.....
24	August 31, 1880	1,080,458	112,896	.....	40,764	926,798	657,422	.....
25	August 31, 1882	1,423,295	138,403	60,000	105,206	1,119,686	659,663	.....
26	December 31, 1884	1,879,147	382,275	.....	105,809	1,391,063	727,853	.....
27	December 31, 1886	1,870,264	485,747	.....	114,076	1,270,441	739,535	.....
28	December 31, 1888	2,034,636	382,483	.....	237,907	1,414,246	598,075	.....
29	Pennsylvania	108,369,384	24,692,835	9,377,120	5,910,281	68,389,148	6,092,849	4,594,340
30	November 30, 1880	8,635,166	1,914,832	.....	388,609	6,331,725	423,677	390,693
31	November 30, 1881	8,816,829	1,815,047	.....	401,701	6,600,081	431,905	399,312
32	November 30, 1882	18,318,669	1,890,019	9,360,120	515,456	6,553,074	437,777	424,437
33	November 30, 1883	10,243,228	3,467,798	.....	429,907	6,345,523	374,819	424,595
34	November 30, 1884	9,761,498	3,534,538	.....	445,090	5,781,870	502,026	444,752
35	November 30, 1885	10,297,299	2,117,585	.....	461,041	7,718,673	620,972	427,051
36	November 30, 1886	9,304,753	1,784,042	.....	477,800	7,042,911	674,624	484,594
37	November 30, 1887	9,747,605	2,101,457	.....	495,408	7,150,740	864,355	513,225
38	November 30, 1888	11,091,902	2,380,481	17,000	1,660,907	7,033,514	1,014,823	544,112
39	November 30, 1889	12,152,435	3,687,036	.....	634,362	7,831,037	747,871	541,569
40	Rhode Island	13,586,333	2,802,179	.....	2,037,010	8,747,144	4,406,903	1,354,198
41	December 31, 1880	896,449	187,394	.....	1,200	707,855	388,913	111,291
42	December 31, 1881	1,183,052	132,612	.....	102,504	947,936	502,711	118,540
43	December 31, 1882	2,308,641	311,234	.....	1,008,488	988,919	492,797	125,313
44	December 31, 1883	1,564,226	373,561	.....	241,753	948,912	394,237	130,079
45	December 31, 1884	1,337,375	393,930	.....	101,200	842,245	394,238	135,342
46	December 31, 1885	1,349,665	403,073	.....	103,596	842,996	391,059	137,112
47	December 31, 1886	1,227,473	374,352	.....	102,397	750,724	397,414	140,434
48	December 31, 1887	1,147,192	280,730	.....	102,303	764,159	394,237	145,135
49	December 31, 1888	1,215,923	198,494	.....	160,089	857,340	459,943	151,370
50	December 31, 1889	1,356,337	146,799	.....	113,480	1,096,058	591,354	159,582
51	South Carolina	11,475,090	886,499	466,867	105,683	10,016,041	6,655,988	.....
52	October 31, 1881	921,923	69,395	.....	.....	852,528	620,702	.....
53	October 31, 1882	1,021,747	84,304	.....	.....	937,443	619,335	.....
54	October 31, 1883	1,028,101	b46,243	.....	40,000	1,034,344	746,274	.....
55	October 31, 1884	1,049,703	32,767	.....	.....	1,016,936	704,003	.....
56	October 31, 1885	1,094,209	118,778	5,000	.....	970,431	645,644	.....
57	October 31, 1886	1,058,963	167,893	14,500	.....	876,570	573,118	.....
58	October 31, 1887	1,230,585	135,028	.....	27,208	1,068,349	729,662	.....
59	October 31, 1888	1,397,601	131,116	322,367	2,611	941,507	582,594	.....
60	October 31, 1889	1,358,967	100,088	75,000	2,500	1,181,379	690,017	.....
61	October 31, 1890	1,313,291	93,373	50,000	33,364	1,136,554	744,639	.....
62	Tennessee (a)	15,609,782	1,532,823	1,456,247	4,287	12,616,425	6,441,695	69,650
63	December 20, 1882	2,092,648	222,424	.....	.....	1,870,224	1,051,978	8,301
64	December 20, 1884	2,702,902	508,015	.....	.....	2,194,887	1,005,912	10,100
65	December 20, 1886	3,226,768	645,214	.....	.....	2,581,554	1,283,101	13,126
66	December 20, 1888	3,630,464	b64,532	916,452	.....	2,778,544	1,384,862	14,407
67	December 20, 1890	3,957,000	221,702	539,795	4,287	3,191,216	1,715,842	23,716

a Biennial periods.

OF STATES FROM 1880 TO 1890—Continued.

RECEIPTS—Continued.

ORDINARY—continued.										
Taxes upon—(Continued)			Licenses.							
Railroads, separately reported.	Other corporations and companies, separately reported.	Bank and corporation stock, separately reported.	Liquor.	Other.	Penal and reformatory institutions.	Income from funds and deposits.	Commercial enterprise. (Net.)	Sale of property.	Miscellaneous.	
$856,613	$164,940	$62,844	.....	$916,857	$392,844	$1,219,502	.....	$77,691	$159,341	1
8,830	13,916	3,631	.....	83,750	26,479	6,110	.....	4,817	13,725	2
.....	14,564	8,135	.....	99,850	.....	35,415	.....	4,599	17,492	3
8,484	18,942	7,012	.....	120,199	1	127,995	.....	3,545	17,726	4
600,100	12,411	.....	.....	105,500	.....	123,564	.....	21,627	26,339	5
8,476	12,811	5,434	.....	131,955	.....	125,646	.....	3,845	7,701	6
8,989	13,336	5,656	.....	124,825	.....	143,832	.....	2,132	10,871	7
20,237	22,682	9,047	.....	73,670	.....	154,674	.....	4,969	21,307	8
22,742	15,815	7,716	.....	37,690	.....	166,824	.....	9,234	12,807	9
36,130	15,680	7,437	.....	71,255	147,455	163,134	.....	3,307	15,454	10
142,625	24,783	8,776	.....	68,163	218,909	172,308	.....	19,616	15,919	11
.....	318,052	.....	$516,983	56,509	2,159,613	4,066	$8,324	423,997	615,261	12
.....	20,608	.....	.....	819	196,963	2,555	8,324	53,948	11,827	13
.....	21,602	.....	.....	11,688	209,591	1,511	.....	51,451	7,663	14
.....	19,000	.....	.....	9,942	220,352	.....	.....	36,741	88,452	15
.....	27,457	.....	.....	6,558	250,729	.....	.....	56,886	73,828	16
.....	43,271	.....	53,819	6,237	229,128	.....	.....	22,352	129,535	17
.....	39,400	.....	2,840	2,224	183,418	.....	.....	64,062	41,227	18
.....	38,560	.....	.....	4,429	215,257	.....	.....	47,282	31,843	19
.....	37,850	.....	.....	5,859	210,760	.....	.....	20,270	34,979	20
.....	34,349	.....	.....	4,215	224,620	.....	.....	45,394	81,217	21
.....	35,955	.....	460,324	4,538	218,795	.....	.....	25,611	114,690	22
.....	.....	.....	.....	.....	127,404	844,878	.....	1,510,767	256,637	23
.....	.....	.....	.....	.....	14,519	114,138	.....	123,434	17,285	24
.....	.....	.....	.....	.....	12,807	136,475	.....	281,015	29,726	25
.....	.....	.....	.....	.....	24,004	152,385	.....	408,984	77,837	26
.....	.....	.....	.....	.....	37,828	192,600	.....	251,179	49,299	27
.....	.....	.....	.....	.....	38,246	249,280	.....	446,155	82,490	28
15,499,412	15,176,638	.....	6,065,338	4,465,120	.....	3,400,360	.....	51,093	13,043,998	29
1,292,732	1,586,229	.....	745,610	231,143	.....	351,431	.....	2,839	1,307,371	30
1,477,682	1,855,546	.....	560,719	308,720	.....	310,859	.....	3,420	1,251,918	31
1,774,106	1,354,761	.....	609,571	360,392	.....	413,694	.....	5,605	1,172,731	32
1,727,924	1,524,114	.....	553,681	403,826	.....	295,153	.....	5,160	1,036,251	33
1,216,732	1,439,763	.....	528,268	465,651	.....	332,410	.....	4,165	848,103	34
1,402,577	1,904,711	.....	812,003	623,207	.....	366,459	.....	2,167	1,559,526	35
2,111,787	1,214,304	.....	536,641	410,720	.....	378,700	.....	2,825	1,228,716	36
1,610,436	1,298,200	.....	695,974	506,526	.....	379,093	.....	3,526	1,279,405	37
1,465,636	1,414,529	.....	549,627	535,272	.....	218,194	.....	19,597	1,271,724	38
1,419,800	1,584,481	.....	473,244	619,663	.....	354,367	.....	1,789	2,088,253	39
.....	699,606	.....	519,832	42,809	517,810	409,651	72,493	10,563	713,279	40
.....	40,047	.....	26,922	3,987	52,896	50,346	7,047	336	26,070	41
.....	49,168	.....	135,597	5,218	64,441	42,769	6,549	549	22,394	42
.....	55,014	.....	78,063	3,066	64,681	43,636	7,253	1,314	117,782	43
.....	73,552	.....	73,111	4,710	52,564	29,812	8,604	1,274	180,969	44
.....	70,042	.....	93,268	2,554	58,381	29,843	10,520	699	47,358	45
.....	72,117	.....	112,871	2,010	47,102	31,828	6,837	408	41,652	46
.....	75,292	.....	.....	5,790	39,798	38,955	6,251	1,137	45,653	47
.....	82,466	.....	.....	7,003	45,815	41,709	5,311	987	41,496	48
.....	87,474	.....	.....	5,212	47,636	49,053	5,716	1,675	49,261	49
.....	94,434	.....	.....	3,259	44,496	51,700	8,405	2,184	140,644	50
.....	.....	.....	.....	1,805,350	688,534	.....	667	231,812	633,690	51
.....	.....	.....	.....	127,011	43,062	.....	200	27,096	34,457	52
.....	.....	.....	.....	141,049	70,375	.....	250	55,444	50,990	53
.....	.....	.....	.....	133,346	83,735	.....	217	37,729	33,043	54
.....	.....	.....	.....	158,429	74,993	.....	.....	28,705	50,806	55
.....	.....	.....	.....	180,385	60,070	.....	.....	21,636	62,696	56
.....	.....	.....	.....	200,628	46,294	.....	.....	11,093	45,437	57
.....	.....	.....	.....	212,861	58,945	.....	.....	14,007	52,874	58
.....	.....	.....	.....	191,334	82,456	.....	.....	18,359	66,764	59
.....	.....	.....	.....	217,517	86,065	.....	.....	10,034	177,746	60
.....	.....	.....	.....	242,790	82,539	.....	.....	7,709	58,877	61
726,642	501,778	.....	1,538,098	1,910,127	844,831	94	.....	25,738	557,772	62
30,473	69,259	.....	261,403	271,882	83,042	.....	.....	170	93,716	63
178,144	83,037	.....	303,715	339,636	156,318	.....	.....	4,088	113,937	64
172,946	93,939	.....	298,999	365,039	202,000	.....	.....	.....	152,404	65
207,661	107,760	.....	312,738	436,917	202,050	.....	.....	13,041	99,108	66
137,418	147,783	.....	361,243	496,653	201,421	94	.....	8,439	98,607	67

b Overdrawn.

TABLE 9.—RECEIPTS AND EXPENDITURES.

RECEIPTS—Continued.

	YEAR ENDING—	Gross receipts, including balance on hand.	Balance on hand beginning of year.	Loans. (Principal.)	Funds, investments, and transfers.	ORDINARY. Total.	Taxes upon— Real estate, personal property, and poll.	Taxes upon— Banks and banking institutions.
1	Texas	$70,160,017	$12,604,594	$200,000	$11,665,024	$45,690,399	$27,326,160	.....
2	August 31, 1881	11,380,280	1,045,840	.....	3,188,149	7,146,291	4,988,540	.....
	August 31, 1882							
3	August 31, 1883	9,114,374	1,796,738	.....	2,292,910	5,024,726	2,655,148	.....
4	August 31, 1884	7,753,751	2,814,277	.....	1,024,141	3,915,333	2,181,839	.....
5	August 31, 1885	5,739,070	1,121,084	200,000	733,164	3,684,822	2,460,276	.....
6	August 31, 1886	6,422,702	723,667	.....	518,581	5,180,454	3,014,392	.....
7	August 31, 1887	6,661,133	1,011,298	.....	551,288	5,098,547	3,342,650	.....
8	August 31, 1888	8,637,526	1,392,459	.....	1,197,697	6,047,370	3,186,680	.....
9	August 31, 1889	6,916,256	1,715,205	.....	611,632	4,589,419	2,376,071	.....
10	August 31, 1890	7,534,925	984,026	.....	1,547,462	5,003,437	3,120,564	.....
11	Vermont	6,255,784	843,581	1,212,864	329,416	3,869,923	1,365,764	$644,018
12	July 31, 1881	582,374	213,841	.....	47,730	320,803	198,550	36,605
13	July 31, 1882	584,621	104,712	83,500	8,130	388,279	269,843	49,529
14	July 31, 1883	583,596	126,118	145,724	8,130	303,624	162,930	59,631
15	July 31, 1884	440,435	50,924	114,310	9,482	265,719	.....	54,026
16	July 31, 1885	689,774	18,149	225,000	169,941	276,684	.....	60,920
17	July 31, 1886	541,621	23,160	36,000	38,080	444,381	171,011	68,700
18	July 31, 1887	587,772	160,975	120,165	8,130	298,502	.....	72,207
19	July 31, 1888	731,529	21,477	155,000	9,130	545,922	210,018	76,456
20	July 31, 1889	695,555	88,062	258,165	22,533	326,795	.....	80,576
21	July 31, 1890	818,507	36,163	75,000	8,130	699,214	353,412	85,368
22	Virginia	39,419,611	5,867,720	246,550	3,659,350	29,645,991	16,103,213	533,003
23	September 30, 1880	3,453,598	57,933	246,550	24	3,149,091	2,215,145	.....
24	September 30, 1881	2,916,103	164,330	.....	84,733	2,667,040	1,681,353	20,794
25	September 30, 1882	4,171,334	598,282	.....	493,268	3,079,784	1,736,184	14,535
26	September 30, 1883	4,917,176	617,760	.....	656,528	3,642,888	1,466,958	301,416
27	September 30, 1884	5,246,592	1,519,319	.....	677,121	3,050,152	1,475,911	27,780
28	September 30, 1885	4,582,597	933,582	.....	722,989	2,926,026	1,393,082	45,624
29	September 30, 1886	3,784,284	599,304	.....	282,253	2,902,727	1,676,658	29,187
30	September 30, 1887	3,484,448	539,762	.....	238,379	2,706,307	1,207,010	29,961
31	September 30, 1888	3,584,098	503,655	.....	263,804	2,816,639	1,633,703	30,519
32	September 30, 1889	3,279,381	333,793	.....	240,251	2,705,337	1,617,209	33,187
33	West Virginia	12,856,482	2,807,905	834,000	184,075	9,030,502	6,006,217	.....
34	September 30, 1881	938,929	253,799	80,000	2,504	602,626	450,764	.....
35	September 30, 1882	1,098,864	256,300	110,000	17,884	714,680	558,512	.....
36	September 30, 1883	1,120,036	301,252	153,000	853	664,931	501,773	.....
37	September 30, 1884	1,103,318	242,326	113,000	21,902	726,090	517,316	.....
38	September 30, 1885	1,012,198	222,699	110,000	38,124	641,375	432,376	.....
39	September 30, 1886	1,347,696	180,181	35,000	.....	1,132,515	750,814	.....
40	September 30, 1887	1,682,022	368,001	68,000	54,779	1,191,242	756,894	.....
41	September 30, 1888	1,565,025	359,906	100,000	27,687	1,077,432	680,989	.....
42	September 30, 1889	1,496,274	337,736	65,000	10,171	1,083,367	622,034	.....
43	September 30, 1890	1,492,120	285,705	.....	10,171	1,196,244	734,745	.....
44	Wisconsin	34,098,744	7,196,031	.....	7,053,010	19,849,703	6,459,919	.....
45	September 30, 1880	2,333,544	588,825	.....	410,680	1,334,039	473,701	.....
46	September 30, 1881	2,507,608	461,398	.....	371,707	1,674,503	672,625	.....
47	September 30, 1882	3,160,329	836,300	.....	561,241	1,762,788	471,349	.....
48	September 30, 1883	3,131,690	526,634	.....	517,761	2,087,295	723,198	.....
49	September 30, 1884	3,127,373	912,974	.....	554,055	1,660,344	343,198	.....
50	September 30, 1885	3,116,719	1,080,965	.....	503,824	1,531,930	234,393	.....
51	September 30, 1886	3,885,537	708,871	.....	1,003,389	2,173,277	784,608	.....
52	September 30, 1887	4,000,134	736,720	.....	1,029,626	2,233,788	792,454	.....
53	September 30, 1888	4,350,964	592,642	.....	988,215	2,770,107	876,474	.....
54	September 30, 1889	4,484,846	750,702	.....	1,112,512	2,621,632	1,087,919	.....

a Overdrawn.

OF STATES FROM 1880 TO 1890—Continued.

RECEIPTS—Continued.

ORDINARY—continued.										
Taxes upon—(Continued)			Licenses.							
Railroads, separately reported.	Other corporations and companies, separately reported.	Bank and corporation stock, separately reported.	Liquor.	Other.	Penal and reformatory institutions.	Income from funds and deposits.	Commercial enterprise. (Net.)	Sale of property.	Miscellaneous.	
$87,400	.....	.....	$267,090	.....	$3,701,830	$6,551,803	.....	$5,394,028	$2,362,088	1
.....	.....	.....	267,090	.....	161,784	291,151	.....	1,148,735	288,991	2
.....	.....	.....	.....	.....	1,565	365,255	.....	1,898,208	104,550	3
24,417	.....	.....	.....	.....	480,121	697,728	.....	417,016	138,629	4
					(a)	674,083	.....	237,968	288,078	5
17,802	.....	.....	.....	.....	770,411	569,032	.....	716,075	92,742	6
11,712	.....	.....	.....	.....	342,739	877,704	.....	377,029	146,713	7
11,381	.....	.....	.....	.....	635,522	948,306	.....	214,711	1,050,770	8
11,155	.....	.....	.....	.....	634,418	1,118,005	.....	353,887	95,883	9
10,933	.....	.....	.....	.....	675,270	1,010,539	.....	30,399	155,732	10
753,250	$351,510	.....	.....	$37,265	197,894	33,288	.....	13,533	473,401	11
699	2,476	.....	.....	.....	22,890	3,397	.....	42	56,144	12
657	3,742	.....	.....	3,000	17,898	2,076	.....	2,213	39,321	13
597	4,790	.....	.....	2,900	20,167	6,198	.....	2,142	44,269	14
92,059	54,195	.....	.....	4,852	18,267	1,246	.....	1,243	39,831	15
99,646	43,671	.....	.....	5,756	21,091	5,751	.....	2,009	37,840	16
93,071	39,678	.....	.....	4,844	21,985	2,719	.....	446	41,927	17
107,898	41,303	.....	.....	5,378	20,504	3,284	.....	2,655	45,273	18
116,105	47,160	.....	.....	5,660	23,792	2,503	.....	689	63,539	19
115,619	53,663	.....	.....	3,300	16,721	2,641	.....	925	53,350	20
126,899	60,832	.....	.....	1,575	14,579	3,473	.....	1,169	51,907	21
1,907,641	500,347	.....	3,100,450	3,526,615	250,707	1,408,464	$4,729	334,842	1,975,980	22
70,330	82,805	.....	342,483	187,783	19,913	83,650	268	3,267	138,447	23
24,066	38,379	.....	306,150	341,491	49,100	60,921	1,887	.....	142,899	24
167,690	115,875	.....	383,462	304,985	24,134	163,718	854	.....	168,347	25
631,169	27,521	.....	337,017	347,221	24,111	173,769	1,167	100,000	232,539	26
101,454	32,692	.....	366,177	498,280	5,310	232,485	.....	100,360	209,703	27
171,444	36,647	.....	319,897	432,656	24,059	155,450	553	100,000	246,614	28
137,154	38,059	.....	303,714	390,390	27,000	152,139	.....	449	147,977	29
312,577	39,689	.....	244,412	374,618	42,000	150,298	.....	1,350	204,392	30
145,074	41,961	.....	262,428	306,991	18,398	125,670	.....	25,500	226,305	31
146,683	46,719	.....	234,710	342,200	16,682	105,364	.....	3,916	158,667	32
1,555,596	129,596	.....	262,289	466,176	.....	322,842	.....	39,397	248,389	33
44,970	4,451	.....	.....	48,925	.....	41,057	.....	1,697	10,762	34
57,699	3,821	.....	.....	31,479	.....	22,484	.....	2,235	38,450	35
59,214	4,857	.....	.....	27,743	.....	35,448	.....	2,173	33,723	36
108,056	5,540	.....	.....	48,785	.....	33,135	.....	1,972	11,286	37
107,376	6,559	.....	.....	38,003	.....	39,967	.....	3,337	13,757	38
219,860	13,893	.....	.....	75,791	.....	38,451	.....	7,781	25,925	39
231,289	21,941	.....	.....	112,580	.....	41,331	.....	6,412	20,795	40
227,980	20,669	.....	.....	81,590	.....	34,571	.....	9,377	22,256	41
236,717	16,120	.....	156,634	810	.....	19,639	.....	1,230	30,183	42
262,435	31,745	.....	105,655	470	.....	16,759	.....	3,183	41,252	43
7,191,763	853,078	.....	.....	136,752	.....	1,359,664	.....	1,776,248	2,072,279	44
418,149	50,120	.....	.....	8,087	.....	125,065	.....	109,938	148,979	45
483,975	57,615	.....	.....	13,665	.....	130,965	.....	144,506	171,152	46
586,328	71,053	.....	.....	14,080	.....	139,882	.....	303,381	176,715	47
683,083	77,852	.....	.....	13,219	.....	137,842	.....	277,362	174,739	48
754,408	86,926	.....	.....	13,006	.....	148,353	.....	138,594	175,859	49
733,572	90,455	.....	.....	15,041	.....	146,346	.....	88,365	223,758	50
748,910	98,603	.....	.....	15,868	.....	141,978	.....	182,784	200,526	51
764,506	99,911	.....	.....	13,423	.....	138,742	.....	227,341	197,411	52
1,069,831	103,963	.....	.....	13,607	.....	140,517	.....	187,419	378,296	53
949,001	116,580	.....	.....	16,756	.....	109,974	.....	116,558	224,844	54

TABLE 9.—RECEIPTS AND EXPENDITURES

[The period taken is the year ending nearest to May 31 for which an account is rendered. In some states, however, accounts are reported only biennially. In the the United States only the total of balances on hand at

EXPENDITURES.

	YEAR ENDING—	Gross expenditures, including balance on hand.	Balance on hand end of year.	Loans. (Principal.)	Funds, investments, and transfers.	To counties and minor divisions, for schools, etc.	ORDINARY. Total.	ORDINARY. Legislative.
1	The United States	$1,284,001,259	$43,170,518	$103,650,289	a$286,706,344	$266,495,094	$583,979,014	$29,615,165
2	Alabama	15,573,080	3,598,930	66,521	172,090	3,391,179	8,344,360	235,807
3	September 30, 1880	1,158,648	314,005	925	.....	249,421	594,297	45,552
4	September 30, 1881	1,278,747	404,587	.....	.....	245,637	628,523	
5	September 30, 1882	1,417,134	498,545	.....	.....	225,974	692,615	45,842
6	September 30, 1883	1,628,521	332,695	64,661	.....	247,763	983,402	
7	September 30, 1884	1,468,188	224,832	710	34,100	371,995	836,551	46,568
8	September 30, 1885	1,510,566	270,385	145	9,167	374,918	855,951	
9	September 30, 1886	1,481,913	340,728	5	31,939	332,865	776,376	48,356
10	September 30, 1887	1,605,325	276,489	.....	24,823	334,505	969,508	
11	September 30, 1888	1,865,545	555,588	55	41,834	354,707	913,361	49,489
12	September 30, 1889	2,158,493	381,076	20	30,227	653,394	1,093,776	
13	Arkansas (b)	31,610,463	19,407,670	1,393,400	2,678,742	2,422,691	5,707,960	456,198
14	September 30, 1882	4,576,973	2,527,377	289,800	340,340	333,631	1,085,825	88,172
15	September 30, 1884	5,496,326	3,396,982	202,600	209,326	486,730	1,200,688	95,041
16	September 30, 1886	6,549,641	4,070,871	241,000	253,120	505,980	1,478,670	85,936
17	September 30, 1888	7,891,555	4,782,706	446,000	915,646	503,350	1,243,853	92,665
18	September 30, 1890	7,095,968	4,629,734	214,000	960,310	593,000	698,924	94,384
19	California	68,998,157	11,746,118	764,297	8,272,802	20,546,702	27,668,238	704,517
20	June 30, 1881	5,833,871	448,980	214	414,370	1,797,313	3,172,994	165,184
21	June 30, 1882	5,147,634	729,272	100,000	356,773	1,882,122	2,079,467	.....
22	June 30, 1883	5,120,357	842,874	4,000	398,958	1,893,235	1,981,290	73,138
23	June 30, 1884	5,521,466	1,207,188	95,500	395,168	1,869,384	1,954,226	61,597
24	June 30, 1885	5,570,423	108,879	253,000	876,398	1,839,990	2,492,156	94,671
25	June 30, 1886	6,585,109	797,496	.....	1,464,980	1,894,488	2,428,145	128
26	June 30, 1887	6,252,796	1,006,745	34	538,349	1,982,442	2,725,226	120,964
27	June 30, 1888	8,201,989	1,458,099	250,000	1,080,978	2,180,160	3,232,752	11
28	June 30, 1889	9,012,625	1,751,314	52,049	1,046,569	2,552,479	3,610,214	188,824
29	June 30, 1890	11,751,887	3,395,271	9,500	1,700,259	2,655,089	3,991,768	.....
30	Colorado (b)	9,839,874	c1,171,026	.....	4,040,215	561,074	6,409,611	446,100
31	November 30, 1882	842,786	c141,388	.....	135,616	30,562	817,996	32,178
32	November 30, 1884	1,417,260	c254,613	.....	537,477	59,865	1,074,531	50,239
33	November 30, 1886	1,690,496	c184,912	.....	539,063	53,480	1,282,865	97,991
34	November 30, 1888	2,447,427	c140,261	.....	1,065,008	164,324	1,358,356	103,400
35	November 30, 1890	3,441,905	c449,852	.....	1,763,051	252,843	1,875,863	162,292
36	Connecticut	34,281,983	9,747,570	5,467,400	1,577,197	3,465,694	14,024,122	877,502
37	November 30, 1881	3,100,278	1,373,639	.....	102,220	324,815	1,299,604	105,488
38	November 30, 1882	3,387,955	1,385,397	10,000	253,823	316,043	1,422,692	106,442
39	November 30, 1883	3,854,475	1,035,065	867,500	197,951	345,133	1,408,826	112,479
40	November 30, 1884	3,967,392	790,960	1,315,000	125,039	347,475	1,388,918	108,284
41	June 30, 1885	3,119,059	1,748,655	6,000	80,150	351,105	933,149	108,250
42	June 30, 1886	3,869,229	325,789	1,737,900	154,841	346,795	1,303,904	106,006
43	June 30, 1887	2,612,777	568,994	40,600	136,700	351,268	1,515,215	110,129
44	June 30, 1888	3,767,554	855,483	990,000	102,400	353,424	1,466,247	427
45	June 30, 1889	3,120,470	657,075	500,400	181,563	360,997	1,420,435	114,814
46	June 30, 1890	3,482,794	1,006,513	.....	242,510	368,639	1,865,132	5,183
47	Delaware	4,294,402	607,850	587,000	1,247,771	818,782	1,032,999	141,580
48	January 17, 1882	1,102,424	103,427	132,000	748,646	36,387	81,964	13,397
49	January 10, 1883	304,351	45,455	90,000	63,040	47,463	58,393	9,509
50	January 15, 1884	272,506	39,431	.....	35,000	69,467	128,608	30,212
51	December 31, 1884	266,024	44,361	.....	75,000	85,314	61,349	3,344
52	December 31, 1885	423,702	26,968	25,000	158,700	103,078	109,956	28,624
53	December 31, 1886	264,253	29,849	15,000	10,000	106,278	103,126	8,692
54	December 31, 1887	524,068	44,793	250,000	25,000	76,516	127,759	18,788
55	December 31, 1888	310,184	87,988	.....	25,000	92,326	104,870	4,257
56	December 31, 1889	437,878	85,926	75,000	39,000	93,003	144,949	20,042
57	December 31, 1890	389,012	99,652	.....	68,385	108,950	112,025	4,715
58	Florida	6,736,722	1,250,954	48,666	1,055,939	620,148	3,761,015	329,374
59	December 31, 1881	398,241	25,067	48,411	7,384	13,523	303,856	69,660
60	December 31, 1882	522,656	123,863	.....	151,963	14,042	232,788	.....
61	December 31, 1883	618,229	135,189	.....	157,144	18,882	307,014	53,824
62	December 31, 1884	681,927	165,169	.....	193,920	55,349	267,489	.....
63	December 31, 1885	755,885	167,215	236	154,573	32,549	401,312	45,867
64	December 31, 1886	663,701	255,894	.....	90,092	35,319	282,396	.....
65	December 31, 1887	791,766	110,646	19	75,262	106,788	499,051	70,000
66	December 31, 1888	693,285	109,813	.....	99,735	106,410	377,327	.....
67	December 31, 1889	775,301	73,724	.....	59,852	119,627	522,098	84,414
68	December 31, 1890	835,731	84,374	.....	66,014	117,659	567,684	5,609

a Includes $104,075 known excess of expenditures over receipts in Georgia for 1882, no report for that year being received.

OF STATES FROM 1880 TO 1890—Continued.

details of expenditures by states the total of the balances on hand at the end of the several periods is shown as a matter of verification, but in the aggregate for the end of the last period of each state is taken.]

EXPENDITURES.

ORDINARY—continued.										
Executive.	Judicial.	Military.	Educational.	Charities and gratuities.	Interest on state debt.	Penal and reformatory institutions.	Buildings and sites, care, and maintenance.	Commercial enterprise.	Miscellaneous.	
$42,253,833	$66,317,970	$19,751,201	$47,273,966	$105,740,494	$83,087,735	$59,763,053	$37,738,981	$11,008,724	$81,427,892	1
400,706	526,036	91,226	805,491	1,150,350	3,290,802	735,597	89,559	.....	1,018,786	2
20,250	68,716	.....	67,732	97,873	252,702	48,505	.....	.....	38,519	3
29,479	41,949	1,809	63,429	84,251	250,100	49,904	20,000	.....	42,050	4
34,325	41,148	3,153	75,949	101,730	317,519	56,965	25,000	.....	36,826	5
36,969	41,329	6,696	77,100	88,083	322,406	67,386	.....	.....	297,591	6
46,064	41,250	9,059	99,212	112,365	325,306	59,645	.....	.....	143,650	7
46,463	43,557	10,396	92,552	143,724	323,732	64,696	.....	.....	84,263	8
45,952	40,437	9,294	90,195	134,639	323,097	72,631	.....	.....	60,131	9
47,612	45,626	11,584	94,924	102,340	391,499	103,690	19,559	.....	104,318	10
47,475	73,431	14,139	78,716	122,364	392,341	90,009	20,000	.....	74,886	11
46,117	88,593	25,096	65,682	162,981	392,100	122,166	5,000	.....	136,552	12
530,511	538,485	.....	33,531	1,066,037	.....	525	750	.....	3,081,923	13
95,113	111,262	.....	.....	122,162	.....	.....	.....	.....	669,116	14
96,299	112,290	.....	.....	220,343	.....	.....	.....	.....	676,715	15
85,067	122,858	.....	.....	262,561	.....	.....	.....	.....	922,248	16
110,148	109,439	.....	.....	262,374	.....	.....	.....	.....	669,227	17
143,884	82,636	.....	33,531	198,597	.....	525	750	.....	144,617	18
1,388,781	2,206,800	959,922	2,107,806	8,400,120	741,882	3,704,016	1,360,353	491,011	5,603,030	19
138,775	220,685	74,344	170,956	480,276	148,485	356,113	229,718	283,640	904,818	20
144,054	200,130	74,862	160,822	540,247	174,901	272,493	133,674	.....	378,284	21
129,100	202,077	66,474	140,346	659,113	142,365	269,129	5,309	.....	294,239	22
134,306	202,403	81,112	151,702	638,875	30,620	174,055	195,724	.....	283,832	23
138,609	206,226	73,138	174,771	716,375	151,990	349,950	49,661	133,827	402,938	24
135,099	217,757	99,138	162,380	863,959	20,040	263,984	74,970	56,083	534,607	25
137,840	225,659	68,673	161,249	918,448	20,040	362,844	154,412	.....	555,097	26
140,300	231,583	127,491	414,586	971,001	20,040	553,391	.....	7,136	767,213	27
152,607	240,780	118,167	296,895	1,203,496	16,680	509,306	223,876	.....	659,583	28
138,091	259,500	176,523	274,099	1,408,330	16,721	592,751	293,009	10,325	822,419	29
1,112,238	.....	207,765	916,926	489,862	160,481	663,122	1,139,037	.....	1,274,080	30
122,509	.....	22,208	99,085	72,605	30,581	170,679	67,700	.....	200,451	31
95,829	.....	37,419	182,390	96,849	21,088	88,323	164,807	.....	337,587	32
189,723	.....	38,423	218,940	91,724	35,214	183,739	138,977	.....	288,134	33
291,838	.....	57,981	169,949	96,241	38,572	190,658	215,376	.....	194,341	34
412,339	.....	51,734	246,562	132,443	35,026	29,723	552,177	.....	253,567	35
1,083,384	2,432,588	1,406,470	489,727	1,886,576	1,938,566	2,067,827	10,042	.....	1,831,440	36
99,624	201,805	124,852	37,521	189,344	288,450	165,537	5,042	.....	81,941	37
106,115	233,208	163,321	57,888	197,443	288,892	161,115	5,000	.....	103,268	38
106,609	226,849	177,790	56,888	132,231	269,832	191,405	.....	.....	134,743	39
104,554	239,897	158,039	25,235	174,652	229,641	205,065	.....	.....	143,551	40
75,587	165,952	105,394	67,463	107,501	106,421	113,299	.....	.....	83,282	41
107,726	241,838	104,395	31,272	187,213	199,247	181,227	.....	.....	144,980	42
107,615	262,995	175,140	54,948	152,843	156,821	278,507	.....	.....	216,217	43
123,848	280,540	163,720	33,579	154,063	147,750	348,088	.....	.....	214,232	44
128,614	278,175	119,435	52,556	274,369	129,312	192,371	.....	.....	130,789	45
123,092	301,329	114,384	72,377	316,917	122,200	231,213	.....	.....	578,437	46
103,853	147,011	62,772	101,399	26,107	242,174	.....	.....	.....	208,103	47
12,038	12,000	.....	4,692	.....	11,932	.....	.....	.....	27,905	48
4,569	12,000	1,200	3,848	.....	17,445	.....	.....	.....	9,822	49
11,395	13,296	1,200	13,348	.....	36,155	.....	.....	.....	23,002	50
9,629	11,625	1,400	8,916	.....	11,895	.....	.....	.....	14,540	51
10,089	16,260	1,808	20,711	.....	9,405	.....	.....	.....	23,059	52
8,908	15,998	2,400	18,568	.....	32,805	.....	.....	.....	15,755	53
12,884	16,467	12,588	9,680	.....	32,235	.....	.....	.....	25,117	54
11,000	16,195	11,188	10,233	.....	39,585	.....	.....	.....	12,412	55
11,897	16,725	13,600	8,500	7,176	27,192	.....	.....	.....	39,817	56
11,444	16,445	17,388	2,903	18,931	23,525	.....	.....	.....	16,674	57
503,789	1,284,997	20,701	187,431	517,281	321,936	10,488	32,305	.....	552,713	58
53,062	79,107	1,333	2,974	29,111	15,989	148	.....	.....	52,472	59
48,671	78,424	.....	5,220	27,178	40,111	10	.....	.....	33,174	60
47,772	86,942	58	6,980	32,843	38,723	17	.....	.....	39,855	61
38,315	87,754	.....	9,385	29,708	43,421	375	20,528	.....	38,003	62
46,477	99,288	.....	18,353	49,897	34,511	6,225	7,531	.....	93,163	63
49,241	81,141	184	24,132	55,682	37,852	2,800	202	.....	31,162	64
53,198	196,939	4,265	31,615	50,313	35,652	300	.....	.....	56,769	65
59,292	141,296	7,936	26,496	74,105	26,466	.....	.....	.....	41,736	66
61,003	209,033	2,259	24,757	75,008	25,399	225	.....	.....	40,000	67
46,758	225,073	4,666	37,519	93,436	23,812	388	4,044	.....	126,379	68

b Biennial periods.

c Overdrawn.

TABLE 9.—RECEIPTS AND EXPENDITURES

EXPENDITURES—Continued.

	YEAR ENDING—	Gross expenditures, including balance on hand.	Balance on hand end of year.	Loans. (Principal.)	Funds, investments, and transfers.	To counties and minor divisions, for schools, etc.	ORDINARY.	
							Total.	Legislative.
1	Georgia	$25,474,613	$5,506,300	$7,067,316	$500	$2,844,383	$10,056,114	$772,698
2	October 6, 1881	2,119,272	794,547	223,840	500	187,369	913,016	42,613
3	1882	.....	.....	.....	.....	.....	.....	.....
4	September 30, 1883	2,054,523	539,139	175,025	.....	277,054	1,063,305	58,384
5	September 30, 1884	2,072,359	148,100	750,000	.....	286,469	887,790	101,034
6	September 30, 1885	1,925,528	484,190	175,700	.....	309,789	955,849	58,393
7	September 30, 1886	4,704,320	250,928	3,316,660	.....	327,870	808,862	116,244
8	September 30, 1887	1,933,581	349,762	226,080	.....	316,713	1,041,026	62,310
9	September 30, 1888	2,250,454	231,351	74,046	.....	308,882	1,636,175	124,223
10	September 30, 1889	4,004,691	430,191	2,021,000	.....	335,099	1,218,401	57,328
11	September 30, 1890	4,409,885	2,278,092	104,965	.....	495,138	1,531,690	152,169
12	Illinois (a)	63,965,089	17,290,595	781,867	13,038,668	10,660,787	22,193,172	1,679,934
13	September 30, 1880	11,015,789	2,431,880	521,253	2,241,429	2,113,875	3,707,352	295,041
14	September 30, 1882	12,481,086	3,733,692	260,114	2,536,202	2,113,875	3,837,203	367,959
15	September 30, 1884	12,819,137	3,870,681	.....	2,654,121	2,113,875	4,180,460	300,616
16	September 30, 1886	13,462,021	3,427,522	.....	2,781,371	2,113,875	5,139,253	361,977
17	September 30, 1888	14,187,056	3,826,820	500	2,825,545	2,205,287	5,328,904	354,341
18	Indiana	55,417,898	6,039,794	4,075,563	9,208,201	19,607,835	16,466,505	656,983
19	October 31, 1880	4,272,921	885,865	.....	244,836	1,991,158	1,151,062	146,627
20	October 31, 1881	4,507,252	740,650	140,570	343,160	1,926,972	1,355,900	
21	October 31, 1882	4,242,779	698,069	.....	445,961	1,881,721	1,217,028	100,803
22	October 31, 1883	4,536,281	503,927	24,000	649,837	1,878,054	1,480,463	
23	October 31, 1884	4,287,391	431,206	.....	353,212	1,909,273	1,593,700	147,733
24	October 31, 1885	5,494,169	694,327	4,000	555,007	1,964,863	2,275,972	
25	October 31, 1886	4,706,228	409,971	2,000	551,093	2,046,046	1,697,118	117,014
26	October 31, 1887	5,148,169	373,944	.....	923,226	2,029,138	1,821,861	
27	October 31, 1888	4,547,561	327,726	.....	690,620	1,963,337	1,565,878	124,806
28	October 31, 1889	13,675,147	974,109	3,904,993	4,451,249	2,017,273	2,327,523	
29	Iowa (a)	14,209,544	b171,364	425,000	445,885	227,147	13,282,876	681,509
30	September 30, 1881	2,491,456	156,458	297,500	80,373	35,459	1,921,666	104,477
31	June 30, 1883	2,655,718	155,054	127,500	65,806	40,576	2,266,782	116,005
32	June 30, 1885	2,782,780	b554,125	.....	32,893	42,700	3,261,312	164,979
33	June 30, 1887	3,015,656	b186,877	.....	166,635	43,997	2,991,901	167,946
34	June 30, 1889	3,263,934	258,126	.....	100,178	64,415	2,841,215	128,102
35	Kansas	29,210,178	5,799,897	432,148	6,945,698	3,964,021	12,068,414	329,290
36	June 30, 1881	2,025,975	458,914	.....	326,120	277,506	963,435	47,931
37	June 30, 1882	2,356,761	644,324	.....	623,909	287,369	801,159	2,201
38	June 30, 1883	2,417,207	838,432	.....	406,476	248,376	923,923	46,605
39	June 30, 1884	3,075,792	754,512	112,350	918,123	271,494	1,019,313	14,146
40	June 30, 1885	2,986,552	745,350	139,125	579,002	335,106	1,187,969	53,759
41	June 30, 1886	3,311,975	584,273	83,000	805,997	391,574	1,447,131	33,180
42	June 30, 1887	3,244,087	431,378	17,000	799,399	520,008	1,476,302	63,943
43	June 30, 1888	3,308,831	324,882	15,500	1,083,001	564,931	1,320,517	.....
44	June 30, 1889	3,185,191	343,745	30,000	657,306	544,354	1,609,786	67,525
45	June 30, 1890	3,297,807	674,087	35,173	746,365	523,303	1,318,879	.....
46	Kentucky	44,411,402	1,942,867	800,000	14,219,312	9,776,109	17,673,114	625,541
47	October 10, 1880	3,647,246	93,988	.....	1,123,858	757,095	1,672,305	98,301
48	October 10, 1881	3,526,393	247,346	100,000	1,024,234	796,398	1,358,415	.....
49	June 30, 1882	3,047,625	191,693	.....	831,003	750,730	1,274,199	112,270
50	June 30, 1883	3,832,730	268,606	100,000	1,068,889	831,202	1,594,033	799
51	June 30, 1884	3,865,314	122,312	100,000	1,093,164	884,944	1,664,894	136,592
52	June 30, 1885	4,505,294	525,588	300,000	1,249,463	926,031	1,504,212	103
53	June 30, 1886	4,737,734	220,579	200,000	1,309,764	1,099,610	1,907,781	136,631
54	June 30, 1887	5,216,456	197,684	.....	1,989,873	1,087,758	1,941,141	1,930
55	June 30, 1888	5,670,304	2,146	.....	2,007,958	1,276,250	2,383,950	138,425
56	June 30, 1889	6,362,306	72,925	.....	2,521,106	1,396,091	2,372,184	490
57	Louisiana	28,430,930	10,367,687	654,234	294,826	1,791,827	15,322,356	386,099
58	December 31, 1880	1,427,090	512,440	10,435	3,265	116,509	784,441	35,722
59	December 31, 1881	2,481,085	863,006	327,470	.....	190,042	1,100,567	31,940
60	December 31, 1882	2,410,290	898,590	82,986	.....	154,160	1,274,554	107,058
61	December 31, 1883	2,745,247	1,063,607	37,169	.....	111,606	1,532,865	646
62	December 31, 1884	2,752,140	1,116,792	20,235	195,092	154,174	1,265,847	70,998
63	December 31, 1885	2,800,675	1,295,766	45,831	.....	229,614	1,229,464	.....
64	December 31, 1886	3,205,988	1,825,505	49,606	5,943	219,939	1,104,995	75,049
65	December 31, 1887	3,755,042	2,297,958	41,123	9,592	186,110	1,220,259	.....
66	December 31, 1888	4,493,477	239,869	26,569	66,114	224,007	3,936,918	64,686
67	December 31, 1889	2,359,896	254,154	12,810	14,820	205,666	1,872,446	.....

a Biennial periods.

OF STATES FROM 1880 TO 1890—Continued.

EXPENDITURES—Continued.

ORDINARY—continued.										
Executive.	Judicial.	Military.	Educational.	Charities and gratuities.	Interest on state debt.	Penal and reformatory institutions.	Buildings and sites, care, and maintenance.	Commercial enterprise.	Miscellaneous.	
$619,603	$488,983	$7,015	$488,395	$2,087,259	$3,324,940	$56,317	$1,226,389	.....	$984,515	1
72,272	52,589	.....	29,149	176,436	422,896	24,560	.....	.....	92,501	2
.....	.....	.....	.....	.....	.....	.....	.....	.....	.....	3
83,190	66,484	.....	43,576	166,681	378,345	7,390	60,000	.....	199,255	4
64,574	45,996	.....	46,725	229,338	189,509	7,304	122,983	.....	80,327	5
64,310	47,398	.....	53,214	152,980	335,940	5,037	173,536	.....	65,041	6
65,645	54,273	.....	61,314	191,998	.....	2,722	246,152	.....	70,514	7
64,941	54,389	.....	69,990	234,081	306,585	2,729	174,707	.....	71,294	8
67,279	54,829	.....	86,140	218,493	730,318	2,061	267,559	.....	85,273	9
67,646	55,965	.....	50,522	350,283	285,045	2,144	181,452	.....	168,016	10
69,746	57,060	7,015	47,765	366,969	676,302	2,370	.....	.....	152,294	11
1,685,455	2,883,807	1,181,876	1,024,706	9,743,410	75,198	2,370,538	541,471	.....	1,006,777	12
278,281	557,994	218,368	145,583	1,417,073	63,260	568,917	.....	.....	162,835	13
323,740	560,616	147,907	162,991	1,621,323	11,293	511,309	.....	.....	130,065	14
357,093	588,316	204,365	183,068	2,035,972	.....	385,922	.....	.....	125,108	15
359,162	566,029	285,233	276,715	2,245,077	.....	444,896	353,652	.....	246,512	16
367,179	610,852	326,003	256,349	2,423,965	645	459,494	187,819	.....	342,257	17
541,402	2,058,654	68,159	1,428,824	3,460,409	786,943	2,526,213	3,847,618	.....	1,131,300	18
48,432	182,649	3,955	106,785	238,644	55,178	240,562	238,304	.....	36,553	19
51,681	189,046	995	125,974	261,728	55,869	229,966	222,197	.....	71,817	20
56,384	204,990	2,150	136,828	260,078	46,579	217,028	212,374	.....	80,617	21
57,356	214,387	2,667	141,058	260,305	156,731	252,297	168,639	.....	126,220	22
49,295	221,044	2,617	114,268	296,615	50,828	250,309	551,269	.....	57,455	23
59,177	217,887	9,661	197,162	300,347	60,586	255,215	832,455	.....	195,749	24
49,295	204,418	3,715	159,087	296,111	76,135	261,675	579,559	.....	67,123	25
54,990	203,884	3,109	143,087	541,146	81,139	286,878	314,970	.....	75,644	26
47,925	198,204	2,662	113,799	534,440	108,349	252,938	236,674	.....	70,887	27
66,867	222,145	36,628	190,776	470,995	95,549	279,345	491,177	.....	349,235	28
730,229	1,114,257	267,125	759,425	3,695,423	273,853	1,187,265	3,303,546	.....	1,270,244	29
100,421	204,324	19,484	81,371	500,909	52,182	180,635	436,216	.....	241,647	30
95,256	183,206	48,277	101,459	644,521	18,990	192,101	702,718	.....	164,249	31
145,770	209,653	56,955	224,842	795,605	28,833	250,201	1,083,120	.....	301,354	32
163,994	245,757	74,287	166,138	814,704	107,565	294,294	642,004	.....	315,212	33
224,788	271,317	68,122	185,615	939,684	66,283	270,034	439,488	.....	247,782	34
1,160,225	792,529	108,045	1,087,946	2,743,570	287,724	1,840,100	2,385,304	.....	1,333,681	35
71,130	49,662	1,073	69,778	175,264	5,955	159,687	236,260	.....	146,695	36
84,996	57,517	153	62,904	194,034	31,543	140,583	172,843	.....	54,385	37
93,805	60,753	.....	65,748	240,969	38,691	157,465	101,350	.....	118,537	38
107,421	61,207	.....	106,130	242,166	61,574	148,166	220,120	.....	58,383	39
106,673	64,321	.....	118,629	288,381	9,710	188,393	170,314	.....	187,789	40
121,960	87,381	25,386	118,808	287,389	47,007	199,191	408,120	.....	118,709	41
124,680	87,071	35,144	101,458	342,070	19,600	233,062	282,881	.....	186,393	42
145,032	102,548	4,800	164,535	302,871	18,062	230,111	234,213	.....	118,345	43
154,255	102,632	25,639	125,890	364,725	32,596	202,241	291,226	.....	243,057	44
150,273	119,437	15,850	154,066	305,701	22,986	181,201	267,977	.....	101,388	45
1,793,424	6,969,158	221,433	438,703	4,546,236	300,881	839,531	.....	.....	1,938,207	46
149,980	743,515	21,474	11,620	422,355	10,440	8,030	.....	.....	206,590	47
15[illegible],042	612,375	26,133	39,874	373,693	13,859	20,080	.....	.....	126,459	48
144,184	436,844	11,100	29,785	346,401	29,435	23,611	.....	.....	140,569	49
183,078	651,666	63,009	36,114	421,790	38,593	38,773	.....	.....	160,211	50
176,067	652,020	16,178	46,662	435,137	35,672	22,222	.....	.....	144,344	51
138,586	674,883	18,064	43,504	378,114	20,175	70,113	.....	.....	160,670	52
170,812	725,480	23,346	40,851	498,136	52,387	119,945	.....	.....	140,193	53
229,770	689,714	19,434	45,508	524,000	30,440	261,667	.....	.....	138,678	54
236,014	816,411	16,807	83,172	553,299	39,440	100,540	.....	.....	399,842	55
213,891	966,250	11,888	61,613	593,311	30,440	173,650	.....	.....	320,651	56
1,307,795	3,053,866	134,900	422,274	1,675,050	3,700,943	21,000	213,034	.....	4,407,395	57
77,001	194,252	4,370	8,896	107,344	140,273	.....	30,732	.....	185,851	58
127,683	314,599	11,693	20,072	96,542	133,610	.....	.....	.....	364,428	59
153,982	340,638	25,255	39,871	225,953	43,081	.....	.....	.....	338,716	60
147,882	332,621	37,917	74,712	362,554	47,824	.....	148,802	.....	379,907	61
107,400	311,274	15,418	47,056	148,082	68,854	.....	31,000	.....	465,765	62
233,904	296,948	11,212	53,935	149,035	26,310	.....	.....	.....	458,120	63
112,594	247,584	11,361	40,952	130,575	34,065	.....	.....	.....	452,815	64
130,930	400,924	2,437	36,705	68,825	23,796	21,000	.....	.....	535,642	65
103,213	216,353	9,337	49,933	259,635	2,683,248	.....	.....	.....	550,513	66
113,206	398,673	5,900	50,142	126,505	499,882	.....	2,500	.....	675,638	67

b Overdrawn.

TABLE 9.—RECEIPTS AND EXPENDITURES

EXPENDITURES—Continued.

	YEAR ENDING—	Gross expenditures, including balance on hand.	Balance on hand end of year.	Loans. (Principal.)	Funds, investments, and transfers.	To counties and minor divisions, for schools, etc.	ORDINARY. Total.	ORDINARY. Legislative.
1	Maine	$35,211,433	$16,178,614	$6,418,600	$1,286,101	$3,782,303	$7,545,815	$230,125
2	December 31, 1880	3,053,696	1,468,197	398,600	133,410	352,860	700,629	36,326
3	December 31, 1881	3,057,748	1,578,772	283,000	163,158	318,950	713,868	36,443
4	December 31, 1882	3,203,644	2,045,889	52,000	172,352	339,669	593,734	.....
5	December 31, 1883	3,718,020	1,796,996	434,000	264,754	379,924	842,346	37,003
6	December 31, 1884	3,305,819	2,018,519	51,000	177,222	393,600	665,478	26
7	December 31, 1885	3,689,062	2,278,794	48,000	192,035	381,024	789,209	37,196
8	December 31, 1886	3,742,327	2,429,242	59,000	183,170	374,745	696,170	.....
9	December 31, 1887	3,630,973	1,261,948	1,198,000	.....	385,555	785,470	39,255
10	December 31, 1888	2,389,367	1,237,579	23,600	.....	403,442	724,746	162
11	December 31, 1889	5,420,777	62,678	3,871,400	.....	452,534	1,034,165	43,714
12	Maryland	33,637,710	7,125,542	3,196,703	5,845,526	5,814,825	11,655,114	606,574
13	September 30, 1880	2,751,483	532,004	58,574	193,620	569,571	1,397,714	172,120
14	September 30, 1881	2,646,519	786,621	42,375	137,150	576,434	1,103,939	600
15	September 20, 1882	3,143,647	657,522	153,700	503,166	635,333	1,193,926	106,446
16	September 30, 1883	2,843,397	1,000,762	10,576	137,094	537,649	1,157,316	650
17	September 30, 1884	5,202,039	891,115	1,999,087	587,863	586,832	1,137,142	102,430
18	September 30, 1885	3,650,101	754,807	30,175	1,251,360	578,693	1,035,066	750
19	September 30, 1886	3,170,155	624,455	12,300	770,006	558,998	1,204,396	111,271
20	September 30, 1887	3,530,378	690,860	329,744	875,479	577,436	1,056,859	600
21	September 30, 1888	3,486,684	676,366	553,479	461,524	587,281	1,208,034	111,095
22	September 30, 1889	3,213,307	511,030	6,693	928,264	606,598	1,160,722	612
23	Massachusetts	242,145,412	37,794,608	20,531,393	113,066,220	24,865,558	45,887,633	2,654,140
24	December 31, 1880	13,497,616	3,182,803	861,000	3,431,934	2,109,177	3,912,702	196,966
25	December 31, 1881	18,610,915	4,471,953	1,200,000	6,269,451	2,312,470	4,357,041	265,126
26	December 31, 1882	29,025,224	4,233,336	850,000	17,341,471	2,364,853	4,235,564	211,301
27	December 31, 1883	21,453,300	3,510,916	1,775,000	9,478,529	2,295,347	4,393,508	233,009
28	December 31, 1884	18,018,255	4,151,480	1,104,000	6,051,396	2,396,949	4,314,430	270,784
29	December 31, 1885	21,411,920	3,986,082	1,100,000	10,360,467	1,491,054	4,474,317	264,960
30	December 31, 1886	17,051,439	2,205,583	1,253,000	6,246,476	2,735,757	4,610,623	294,015
31	December 31, 1887	40,653,662	3,743,537	2,450,000	26,858,361	2,798,698	4,803,036	298,996
32	December 31, 1888	27,244,318	4,319,611	4,878,061	9,873,717	3,413,954	4,758,975	304,266
33	December 31, 1889	35,178,763	3,989,307	5,060,332	17,154,418	2,947,299	6,027,407	314,717
34	Michigan	39,914,388	12,258,330	673,157	14,241	9,049,323	17,919,337	612,891
35	September 30, 1880	3,399,580	1,578,643	8,000	9,247	585,908	1,217,791	.....
36	September 30, 1881	4,185,931	1,793,362	1,000	4,994	854,830	1,531,745	107,507
37	September 30, 1882	4,709,446	1,757,933	4,000	.....	988,298	1,959,215	17,932
38	September 30, 1883	4,510,731	1,074,267	591,000	.....	1,103,044	1,742,420	109,042
39	September 30, 1884	4,380,885	1,142,330	63,000	.....	1,340,468	1,835,087	.....
40	September 30, 1885	3,521,228	790,252	3,000	.....	922,001	1,805,975	112,118
41	September 30, 1886	3,837,251	941,998	.....	.....	991,624	1,903,629	.....
42	June 30, 1887	3,060,332	874,788	1,157	.....	693,890	1,490,497	116,821
43	June 30, 1888	4,057,876	1,188,568	2,000	.....	703,592	2,163,716	968
44	June 30, 1889	4,251,119	1,116,189	.....	.....	865,668	2,269,262	148,503
45	Minnesota	34,671,565	8,223,100	630,000	6,595,449	3,938,204	15,284,812	554,121
46	November 30, 1881	1,979,558	557,744	100,000	93,451	259,415	968,948	119,338
47	November 30, 1882	3,201,416	143,098	104,000	1,607,425	259,098	1,087,795	28,885
48	July 31, 1883	2,018,298	303,586	30,000	423,256	91,644	1,169,812	85,417
49	July 31, 1884	3,666,149	936,795	46,000	1,146,953	299,233	1,237,168	94
50	July 31, 1885	3,014,459	614,145	23,000	535,069	350,782	1,491,463	80,510
51	July 31, 1886	3,748,864	932,145	116,000	868,116	333,753	1,498,850	.....
52	July 31, 1887	3,464,360	648,860	61,000	708,386	352,823	1,693,291	87,284
53	July 31, 1888	3,781,448	1,342,362	.....	326,876	410,164	1,702,046	.....
54	July 31, 1889	4,678,905	1,106,142	.....	585,154	789,389	2,198,220	152,242
55	July 31, 1890	5,118,108	1,638,223	150,000	300,763	791,903	2,237,219	351
56	Mississippi	12,810,071	3,150,215	706,678	.....	3,479,804	5,473,374	380,748
57	December 31, 1880	1,915,429	795,446	152,150	.....	332,829	635,004	66,032
58	December 31, 1881	1,393,371	545,166	150,250	.....	261,892	436,123	2,669
59	December 31, 1882	1,316,066	258,625	157,100	.....	256,180	644,161	75,913
60	December 31, 1883	1,005,490	168,990	71,110	.....	300,325	465,065	617
61	December 31, 1884	895,971	9,813	1,068	.....	313,626	571,464	79,170
62	December 31, 1885	911,956	7,461	.....	.....	374,195	530,300	.....
63	December 31, 1886	1,303,168	237,050	.....	.....	423,446	642,672	78,874
64	December 31, 1887	1,306,618	276,981	175,000	.....	390,424	464,213	20
65	December 31, 1888	1,310,788	300,159	.....	.....	432,413	578,216	77,453
66	December 31, 1889	1,451,214	550,584	.....	.....	394,474	506,156	.....
67	Missouri (a)	49,368,965	4,333,471	9,697,090	7,255,668	6,921,992	21,160,744	893,373
68	December 31, 1882	12,557,233	858,434	2,932,455	3,757,490	1,068,673	3,940,181	141,897
69	December 31, 1884	9,480,368	1,411,884	2,144,236	975,000	1,183,338	3,765,910	128,298
70	December 31, 1886	10,787,666	573,170	2,626,127	1,365,283	1,404,440	4,818,646	135,044
71	December 31, 1888	8,804,837	585,499	1,002,000	968,680	1,551,252	4,697,406	216,674
72	December 31, 1890	7,738,861	904,484	992,272	189,215	1,714,289	3,938,601	271,460

a Biennial periods.

OF STATES FROM 1880 TO 1890—Continued.

EXPENDITURES—Continued.

ORDINARY—continued.										
Executive.	Judicial.	Military.	Educational.	Charities and gratuities.	Interest on state debt.	Penal and reformatory institutions.	Buildings and sites, care, and maintenance.	Commercial enterprise.	Miscellaneous.	
$517,871	$403,339	$211,926	$563,688	$1,225,251	$2,603,900	$463,775	$100,803	.....	$1,225,137	1
44,701	34,431	25,105	29,464	89,520	296,722	46,359	.....	.....	98,001	2
49,021	36,603	19,793	21,053	107,517	283,856	67,147	.....	.....	92,435	3
40,920	30,177	17,228	40,357	90,946	263,554	25,690	.....	.....	84,862	4
45,619	37,788	18,429	58,931	138,057	299,947	77,422	.....	.....	129,150	5
47,387	47,073	16,918	37,129	95,785	250,845	38,245	.....	.....	132,070	6
48,588	43,941	17,274	67,083	130,998	251,483	49,494	.....	.....	143,152	7
56,399	41,779	18,210	53,955	113,181	244,059	35,016	.....	.....	133,571	8
55,477	36,718	27,118	87,605	146,544	240,937	34,915	.....	.....	116,901	9
67,985	47,839	21,675	77,641	131,201	243,164	35,974	.....	.....	99,105	10
61,774	46,990	30,176	90,470	181,502	229,333	53,513	100,803	.....	195,890	11
466,763	911,765	238,317	735,888	1,219,920	5,264,052	526,799	71,524	$144,077	1,469,435	12
39,796	89,935	17,098	81,568	150,415	641,032	49,000	.....	12,566	144,184	13
47,922	98,671	12,078	73,417	126,790	610,866	54,500	.....	.....	79,095	14
43,019	88,416	12,012	66,164	86,645	581,527	44,375	9,288	.....	156,034	15
46,276	88,703	13,227	67,051	108,595	628,204	55,625	4,390	.....	144,595	16
47,955	88,196	13,775	75,772	97,970	532,525	41,250	.....	.....	137,269	17
42,741	90,361	14,892	68,151	108,620	499,260	58,250	.....	43,018	109,023	18
47,029	95,763	15,045	65,505	102,823	484,135	37,000	.....	56,401	189,424	19
51,227	97,346	50,436	66,996	119,014	466,180	60,750	20,313	15,508	108,489	20
52,989	79,073	41,044	69,059	133,800	409,855	57,972	20,067	7,262	225,818	21
47,809	95,301	48,710	102,205	185,248	410,468	68,077	17,466	9,322	175,504	22
2,201,919	1,978,029	1,925,364	2,205,133	5,234,352	13,968,078	4,480,747	2,764,260	1,363,762	7,111,849	23
162,106	173,913	245,210	201,858	417,225	1,597,220	340,950	52,766	.....	524,488	24
161,880	176,557	146,924	199,380	464,654	1,595,639	335,721	79,384	304,031	627,745	25
175,190	188,611	157,219	206,616	520,509	1,529,194	319,858	60,105	243,259	623,702	26
176,152	189,196	144,206	219,040	472,082	1,473,305	303,971	192,457	373,525	616,565	27
176,168	192,813	162,559	226,264	519,097	1,343,171	303,449	257,855	226,278	635,992	28
218,685	193,228	202,148	223,758	504,525	1,341,257	488,568	263,304	.....	773,884	29
218,296	199,313	194,498	235,024	519,121	1,290,127	467,067	376,339	.....	816,823	30
264,963	204,705	197,041	228,498	558,047	1,387,630	496,478	348,547	.....	818,161	31
301,555	223,122	271,131	223,101	694,910	1,151,834	665,014	196,302	82,131	645,609	32
346,924	236,571	204,428	241,594	564,182	1,258,701	759,671	937,201	134,538	1,028,880	33
1,332,855	899,001	566,718	3,933,926	3,590,812	308,565	2,090,537	203,411	.....	4,380,621	34
115,839	54,657	57,306	278,537	120,819	55,920	193,641	.....	.....	341,072	35
120,291	60,704	42,218	413,308	234,080	55,920	119,646	.....	.....	378,071	36
120,043	64,344	67,261	434,258	545,322	56,632	158,584	28,411	.....	466,428	37
120,105	100,218	65,429	433,929	336,242	38,210	160,528	.....	.....	378,717	38
133,052	108,780	42,946	398,793	400,011	21,848	290,685	.....	.....	438,972	39
152,263	108,082	61,880	397,647	394,698	16,580	199,537	5,000	.....	358,170	40
144,842	108,780	90,708	361,649	514,905	16,065	185,152	115,000	.....	366,528	41
120,250	79,550	5,083	259,960	268,957	15,085	144,026	55,000	.....	425,765	42
149,624	105,886	64,281	496,925	394,285	15,855	305,791	.....	.....	630,101	43
156,546	108,000	69,606	458,920	381,493	16,450	332,947	.....	.....	596,797	44
1,578,631	1,055,775	218,273	1,699,362	3,122,273	1,587,035	1,280,608	2,580,076	46,641	1,562,017	45
148,247	69,796	.....	95,070	174,834	19,486	87,373	174,617	69	80,118	46
109,136	79,503	.....	91,684	192,031	99,792	83,358	331,984	.....	71,422	47
117,264	99,904	10,605	107,975	161,580	187,858	62,683	306,138	981	29,407	48
116,695	99,570	17,136	143,009	249,575	195,180	97,637	259,023	515	58,734	49
199,533	90,378	27,985	161,640	278,543	190,880	146,600	125,860	40,876	148,658	50
236,768	112,041	21,492	153,692	286,448	196,737	98,988	287,179	.....	105,505	51
247,637	105,351	32,197	195,097	370,593	187,780	158,417	140,793	.....	168,142	52
159,252	116,469	31,506	187,194	426,881	184,729	144,971	230,546	4,200	216,298	53
136,984	139,316	40,834	253,923	441,713	133,579	246,176	266,809	.....	386,644	54
107,115	143,447	36,518	310,078	540,075	191,014	154,405	457,127	.....	297,089	55
752,283	788,260	1,504	1,118,741	1,479,568	379,071	15,513	39,196	.....	518,490	56
54,257	92,578	1,484	113,403	105,226	66,241	663	2,296	.....	132,824	57
54,961	87,296	20	87,422	96,198	17,569	400	9,063	.....	80,525	58
82,660	73,522	.....	123,420	109,331	87,578	165	25,817	.....	65,755	59
89,852	73,033	.....	104,090	147,418	22,216	717	2,020	.....	25,102	60
77,039	78,337	.....	133,819	152,456	557	561	.....	.....	49,525	61
78,641	79,245	.....	115,983	207,120	11,323	21	.....	.....	37,967	62
73,321	78,791	.....	115,701	234,508	23,397	783	.....	.....	37,297	63
78,408	87,622	.....	99,469	128,424	35,057	2,055	.....	.....	33,158	64
79,687	71,735	.....	133,965	128,359	56,073	3,272	.....	.....	27,672	65
83,457	66,101	.....	91,469	170,528	59,060	6,876	.....	.....	28,665	66
2,080,833	3,564,865	39,588	1,437,687	1,384,779	6,605,344	2,344,585	858,268	.....	1,951,422	67
400,851	506,436	7,000	272,309	158,293	1,846,017	339,218	37,550	.....	230,610	68
369,089	610,613	7,996	350,505	174,239	1,186,028	550,981	151,859	.....	236,302	69
414,274	709,446	7,697	319,012	301,577	1,904,587	465,737	118,400	.....	442,872	70
435,123	901,717	9,193	277,658	386,200	951,706	487,670	388,195	.....	643,270	71
461,496	836,653	7,702	218,203	364,470	717,006	500,979	162,264	.....	398,368	72

TABLE 9.—RECEIPTS AND EXPENDITURES

EXPENDITURES—Continued.

	YEAR ENDING—	Gross expenditures, including balance on hand.	Balance on hand end of year.	Loans. (Principal.)	Funds, investments, and transfers.	To counties and minor divisions, for schools, etc.	ORDINARY. Total.	ORDINARY. Legislative.
1	Nebraska (a)	$20,035,887	$4,394,831	$50,000	$3,159,041	$4,519,398	$7,912,617	$537,527
2	November 30, 1882	2,286,326	472,115	.....	504,438	556,809	752,964	46,777
3	November 30, 1884	3,179,391	442,817	.....	726,175	856,392	1,154,007	71,020
4	November 30, 1886	3,766,661	944,353	50,000	308,107	871,967	1,592,234	84,859
5	November 30, 1888	5,180,882	936,298	.....	840,509	1,090,876	2,313,199	166,244
6	November 30, 1890	5,622,627	1,599,248	.....	779,812	1,143,354	2,100,213	168,627
7	Nevada	9,001,614	4,035,331	272,400	949,857	515,485	3,228,541	284,140
8	December 31, 1880	672,608	322,469	.....	19,000	38,320	292,819	.....
9	December 31, 1881	1,036,741	298,547	56,400	188,233	42,852	450,709	73,469
10	December 31, 1882	838,583	331,127	26,000	107,159	55,163	319,134	.....
11	December 31, 1883	894,413	284,052	26,000	160,120	47,651	376,590	53,378
12	December 31, 1884	754,282	355,768	28,000	75,079	52,956	242,479	.....
13	December 31, 1885	852,163	304,676	27,000	144,340	56,421	319,726	53,131
14	December 31, 1886	787,623	447,800	27,000	23,793	56,406	232,624	.....
15	December 31, 1887	1,010,661	469,424	27,000	103,980	53,682	356,575	52,488
16	December 31, 1888	997,549	641,528	27,000	28,320	55,191	245,510	.....
17	December 31, 1889	1,156,991	579,940	28,000	99,833	56,843	392,375	51,674
18	New Hampshire	12,420,141	1,504,366	1,160,500	.....	5,390,281	4,364,994	627,964
19	May 31, 1881	1,117,029	37,507	322,600	.....	369,731	387,191	.....
20	May 31, 1882	947,128	61,233	19,900	.....	407,570	458,425	99,548
21	May 31, 1883	996,909	204,622	12,000	.....	442,874	337,413	299
22	May 31, 1884	1,205,600	189,383	16,000	.....	492,897	507,320	127,386
23	May 31, 1885	1,336,294	69,991	370,000	.....	525,404	370,899	2,563
24	May 31, 1886	1,115,854	84,353	14,000	.....	537,576	479,925	108,693
25	May 31, 1887	1,192,398	240,616	14,000	.....	584,062	353,720	1,180
26	May 31, 1888	1,411,607	100,756	114,000	.....	629,235	567,616	191,099
27	May 31, 1889	1,418,052	313,844	14,000	.....	681,378	408,830	619
28	May 31, 1890	1,679,270	202,061	264,000	.....	719,554	493,655	96,577
29	New Jersey	39,933,609	4,728,113	1,860,000	3,869,172	16,185,673	13,290,651	760,910
30	October 31, 1880	3,268,846	546,393	100,000	402,389	1,163,704	1,056,360	69,285
31	October 31, 1881	3,050,589	385,694	150,000	268,615	1,117,785	1,128,495	70,257
32	October 31, 1882	3,601,869	374,998	200,000	474,235	1,422,740	1,129,896	60,084
33	October 31, 1883	3,834,741	384,942	510,000	353,850	1,442,656	1,143,293	81,563
34	October 31, 1884	3,655,958	447,466	150,000	451,406	1,475,588	1,131,498	75,207
35	October 31, 1885	3,784,780	319,722	100,000	405,557	1,496,968	1,462,533	71,584
36	October 31, 1886	4,189,165	647,071	100,000	462,050	1,624,244	1,355,800	76,613
37	October 31, 1887	5,353,573	468,137	350,000	579,930	2,271,842	1,683,664	94,627
38	October 31, 1888	4,296,833	559,603	100,000	139,550	1,862,832	1,634,848	77,390
39	October 31, 1889	4,897,255	594,087	100,000	331,590	2,307,314	1,564,264	84,300
40	New York	192,947,034	41,178,308	3,847,200	39,377,774	31,477,235	77,066,517	4,122,130
41	September 30, 1880	16,311,244	3,448,215	8,000	3,781,093	2,992,601	6,081,335	391,941
42	September 30, 1881	17,888,719	5,531,858	505,000	2,247,973	2,992,392	6,611,496	459,898
43	September 30, 1882	17,721,897	3,857,363	.....	5,073,362	3,008,594	5,782,578	385,406
44	September 30, 1883	19,450,178	2,387,254	635,200	6,665,495	2,992,891	6,769,338	366,540
45	September 30, 1884	18,131,418	3,167,825	12,000	4,878,100	2,991,106	7,082,387	420,849
46	September 30, 1885	18,405,359	2,576,234	.....	3,884,289	2,990,984	8,953,852	375,181
47	September 30, 1886	18,654,044	4,164,238	134,650	3,300,831	2,992,075	8,062,250	453,957
48	September 30, 1887	21,993,706	5,222,257	1,760,206	3,190,584	3,489,255	8,331,410	400,788
49	September 30, 1888	23,023,012	5,396,455	601,650	3,663,446	3,490,154	9,871,307	410,981
50	September 30, 1889	21,367,457	5,426,609	190,500	2,692,601	3,537,183	9,520,564	456,589
51	North Carolina	11,930,375	2,927,794	247,816	184,501	217,874	8,352,390	293,027
52	September 30, 1881	912,423	213,199	.....	58,975	48,751	591,498	56,359
53	September 30, 1882	981,792	286,455	.....	58,555	66,132	570,650	.....
54	November 30, 1883	1,281,442	336,963	.....	33,565	.....	910,914	57,930
55	November 30, 1884	1,808,939	947,069	.....	9,586	73,923	778,361	.....
56	November 30, 1885	1,333,203	532,521	.....	3,970	.....	796,712	58,287
57	November 30, 1886	1,375,569	195,551	247,816	3,970	.....	928,232	.....
58	November 30, 1887	1,052,649	161,735	.....	3,970	.....	886,944	60,500
59	November 30, 1888	897,644	73,032	.....	3,970	.....	820,642	.....
60	November 30, 1889	1,062,059	17,593	.....	3,970	25,004	1,015,492	59,951
61	November 30, 1890	1,224,655	163,676	.....	3,970	4,064	1,052,945	.....
62	Ohio	62,946,718	4,975,118	4,984,859	4,513,879	18,139,125	30,333,737	1,211,689
63	November 15, 1880	7,040,393	1,216,959	.....	1,400,636	1,748,991	2,673,807	116,838
64	November 15, 1881	7,222,542	485,293	1,161,439	1,188,478	1,701,802	2,685,530	123,547
65	November 15, 1882	6,254,268	621,079	300,000	841,245	1,781,076	2,710,868	110,477
66	November 15, 1883	5,849,493	761,667	379,150	157,219	1,810,173	2,741,284	112,747
67	November 15, 1884	6,143,560	669,532	423,595	136,939	1,792,783	3,120,711	113,402
68	November 15, 1885	5,716,084	190,455	382,650	118,262	1,815,681	3,209,036	117,425
69	November 15, 1886	5,966,359	395,091	375,000	127,325	1,836,726	3,232,217	145,534
70	November 15, 1887	6,450,960	165,291	1,093,225	139,597	1,902,142	3,150,705	120,192
71	November 15, 1888	6,141,481	103,673	619,800	186,127	1,850,011	3,381,870	124,424
72	November 15, 1889	6,161,578	366,078	250,000	218,051	1,899,740	3,427,709	127,103

a Biennial periods.

OF STATES FROM 1880 TO 1890—Continued.

EXPENDITURES—Continued.

ORDINARY—continued.										
Executive.	Judicial.	Military.	Educational.	Charities and gratuities.	Interest on state debt.	Penal and reformatory institutions.	Buildings and sites, care, and maintenance.	Commercial enterprise.	Miscellaneous.	
$827,094	$753,737	$18,966	$1,011,388	$1,426,037	$147,901	$695,072	$1,161,734	.....	$1,333,161	1
72,197	96,131	8,379	47,747	21,623	29,680	100,365	164,711	.....	165,354	2
86,063	139,310	2,121	73,680	32,349	29,680	118,213	209,311	.....	392,260	3
171,563	170,667	1,258	190,843	304,469	23,080	148,704	254,764	.....	242,027	4
275,319	182,798	.....	216,147	579,202	19,680	217,897	389,643	.....	266,269	5
221,952	164,831	7,208	482,971	488,394	45,781	109,893	143,305	.....	267,251	6
420,112	299,632	78,923	64,682	640,332	8,652	591,053	149,060	.....	691,955	7
18,050	26,756	9,925	5,848	53,899	5,698	83,415	.....	.....	59,228	8
49,519	26,956	10,979	2,682	93,950	2,954	71,139	47,042	.....	72,019	9
47,229	26,794	9,625	3,988	63,263	.....	76,029	32,958	.....	59,248	10
39,500	24,042	9,030	7,104	73,248	.....	70,320	13,435	.....	86,533	11
36,760	23,980	6,950	4,468	53,288	.....	57,732	483	.....	58,818	12
37,871	22,210	7,275	1,868	53,878	.....	47,276	11,700	.....	84,517	13
34,797	22,156	7,275	7,473	61,216	.....	49,538	3,300	.....	46,869	14
42,878	40,261	3,911	7,622	68,058	.....	48,111	27,662	.....	65,584	15
38,987	41,113	4,957	9,930	46,434	.....	43,657	205	.....	60,227	16
44,521	45,364	8,996	13,699	73,098	.....	43,836	12,275	.....	98,912	17
463,415	356,060	316,554	182,842	208,245	1,806,387	131,411	62,390	.....	209,726	18
26,220	27,532	27,780	10,578	17,634	204,234	11,209	57,414	.....	4,590	19
29,179	30,544	38,422	15,501	14,626	197,086	8,822	4,976	.....	19,721	20
32,009	33,004	28,038	11,158	18,640	193,828	11,275	.....	.....	9,162	21
44,979	34,133	27,240	15,973	27,551	190,408	17,722	.....	.....	21,928	22
44,982	39,175	25,433	19,969	17,890	186,810	14,857	.....	.....	19,220	23
61,439	35,129	32,182	21,320	17,871	169,234	10,349	.....	.....	23,708	24
51,846	35,652	28,920	19,124	17,997	171,651	11,770	.....	.....	15,580	25
56,793	39,308	36,521	22,319	23,574	165,760	15,934	.....	.....	16,308	26
61,571	40,812	41,368	22,550	24,673	164,084	15,277	.....	.....	37,876	27
54,397	40,771	30,650	24,350	27,789	163,292	14,196	.....	.....	41,633	28
1,336,799	1,282,824	922,906	647,080	2,665,479	946,043	1,970,506	276,615	.....	2,481,489	29
186,220	82,684	82,246	45,951	205,012	115,410	174,389	.....	.....	95,163	30
177,923	106,823	73,515	41,447	238,704	108,665	188,064	.....	.....	123,097	31
171,184	115,511	70,692	39,691	231,717	113,349	186,736	.....	.....	140,932	32
159,325	119,163	62,887	41,284	285,108	97,631	177,650	.....	.....	118,682	33
107,702	138,101	71,823	40,762	219,933	87,369	178,948	7,411	.....	204,242	34
127,579	122,896	92,262	68,849	217,131	84,985	206,683	9,664	.....	460,900	35
98,342	137,229	114,438	82,519	239,448	88,955	191,937	37,745	.....	288,574	36
101,261	143,235	112,902	95,122	261,300	87,942	227,429	105,699	.....	454,147	37
96,614	156,141	117,368	105,648	410,580	81,023	214,613	89,940	.....	285,531	38
110,649	161,041	124,773	85,807	356,546	80,714	224,057	26,156	.....	310,221	39
4,408,927	4,310,671	4,498,333	7,750,787	5,439,038	4,810,887	10,438,339	10,276,780	$8,027,109	12,983,516	40
327,672	356,361	404,894	663,463	447,170	526,415	553,338	1,791,073	.....	619,008	41
370,313	438,500	296,149	468,884	574,603	526,856	567,477	1,608,994	729,049	570,773	42
321,172	350,369	340,939	629,706	498,987	525,966	562,625	1,389,575	58,281	719,552	43
384,485	360,852	383,363	647,091	485,827	506,700	695,104	1,332,113	416,478	1,190,785	44
424,873	416,098	494,468	1,016,823	418,407	487,711	530,520	1,348,087	796,520	728,031	45
419,963	454,575	486,733	803,857	459,754	485,174	1,106,327	1,028,294	1,107,076	2,226,918	46
508,131	454,793	457,366	836,310	539,257	510,114	1,422,063	819,112	860,205	1,200,942	47
535,257	468,855	422,424	806,234	507,005	496,624	1,855,835	246,589	1,104,225	1,487,574	48
471,430	493,362	542,941	832,529	759,233	375,282	2,227,048	333,559	1,417,195	2,007,747	49
645,631	516,906	669,056	1,045,890	748,795	370,045	918,002	379,384	1,538,080	2,232,186	50
254,573	442,145	73,354	334,190	2,123,747	2,274,113	1,361,469	170,000	.....	1,025,772	51
17,532	37,921	923	15,920	182,141	86,653	105,795	.....	.....	88,254	52
19,966	38,069	3,419	20,685	199,153	88,370	118,051	.....	.....	82,937	53
31,670	46,048	2,148	32,326	202,605	295,444	93,660	35,000	.....	114,083	54
20,393	38,019	10,684	39,418	174,273	232,291	83,655	35,000	.....	144,628	55
24,188	40,418	9,506	32,552	172,475	184,804	144,835	35,000	.....	94,647	56
30,116	46,605	3,701	35,500	221,171	311,329	131,529	50,000	.....	98,281	57
25,089	46,097	7,495	38,016	219,832	258,350	110,847	15,000	.....	105,718	58
24,607	46,722	4,584	39,842	231,669	263,717	109,243	.....	.....	100,258	59
30,381	50,704	16,752	39,854	247,517	265,041	204,779	.....	.....	100,513	60
30,631	51,542	14,142	40,077	272,911	288,114	259,075	.....	.....	96,453	61
914,473	3,655,690	1,349,345	2,464,090	9,833,170	2,296,412	3,829,505	1,702,703	904,009	2,172,651	62
87,448	285,702	107,836	216,230	862,504	396,999	358,135	63,428	.....	178,687	63
123,241	293,131	90,454	200,060	831,750	398,026	367,847	47,877	20,773	188,824	64
97,514	318,507	67,596	207,589	923,638	269,323	366,730	111,392	37,074	201,028	65
76,409	313,235	105,768	236,768	880,746	239,860	341,375	132,022	109,260	193,094	66
79,561	347,086	140,415	245,698	975,165	230,432	400,878	102,246	155,754	330,074	67
72,633	430,480	159,634	246,113	1,100,759	210,889	430,739	104,192	144,969	191,203	68
89,756	420,067	160,755	285,084	894,234	196,134	384,107	298,049	114,421	244,076	69
91,328	396,820	181,358	254,765	1,031,942	155,653	398,140	225,830	85,444	209,233	70
94,157	423,741	180,710	257,775	1,139,011	107,896	388,832	310,675	136,461	218,188	71
102,426	426,921	154,819	314,008	1,193,421	91,200	392,722	306,992	99,853	218,244	72

TABLE 9.—RECEIPTS AND EXPENDITURES

EXPENDITURES—Continued.

	YEAR ENDING—	Gross expenditures, including balance on hand.	Balance on hand end of year.	Loans. (Principal.)	Funds, investments, and transfers.	To counties and minor divisions, for schools, etc.	ORDINARY.	
							Total.	Legislative.
1	Oregon (a)	$8,287,800	$1,632,286	$424,044	$1,698,103	$612,080	$3,921,287	$164,537
2	August 31, 1880	1,080,458	138,403	9,200	104,365	81,473	747,017	26,027
3	August 31, 1882	1,423,295	382,275	231,035	104,477	97,430	608,078	24,790
4	December 31, 1884	1,879,147	485,747	130,720	477,182	103,753	681,745	24,387
5	December 31, 1886	1,870,264	382,483	53,089	230,775	133,618	1,070,299	48,870
6	December 31, 1888	2,034,636	243,378	.....	781,304	195,806	814,148	40,463
7	Pennsylvania	108,369,384	26,747,590	17,262,057	5,725,619	12,315,338	46,318,780	3,700,686
8	November 30, 1880	8,635,166	1,815,047	628,679	70,000	1,399,940	4,721,500	41,219
9	November 30, 1881	8,816,829	1,890,019	421,802	70,000	1,474,924	4,960,084	435,645
10	November 30, 1882	18,318,669	3,467,798	9,826,105	30,000	988,912	4,005,854	197,610
11	November 30, 1883	10,243,228	3,534,538	506,300	998,812	1,000,997	4,202,581	559,228
12	November 30, 1884	9,761,498	2,117,585	634,500	1,754,875	1,067,831	4,186,707	560,618
13	November 30, 1885	10,297,299	1,784,042	1,111,600	1,375,437	1,091,394	4,934,826	558,409
14	November 30, 1886	9,304,753	2,101,457	713,701	1,291,627	1,043,291	4,154,677	12,756
15	November 30, 1887	9,747,605	2,380,481	1,418,871	30,000	1,048,067	4,870,186	662,514
16	November 30, 1888	11,091,902	3,687,036	1,118,549	47,379	1,468,701	4,770,237	28,074
17	November 30, 1889	12,152,435	3,969,587	881,950	57,489	1,731,281	5,512,128	644,613
18	Rhode Island	13,586,333	3,029,971	1,242,000	1,945,477	1,049,961	6,318,924	176,492
19	December 31, 1880	896,449	132,612	11,000	101,898	90,000	560,939	16,182
20	December 31, 1881	1,183,052	311,234	2,000	177,553	90,000	602,265	17,583
21	December 31, 1882	2,308,641	373,561	906,000	336,618	90,000	602,462	17,291
22	December 31, 1883	1,564,226	393,930	233,000	278,216	90,000	569,080	12,057
23	December 31, 1884	1,337,285	403,073	1,000	208,529	90,000	634,683	16,670
24	December 31, 1885	1,349,665	374,352	5,000	200,236	119,972	650,105	18,735
25	December 31, 1886	1,227,473	280,730	26,000	176,068	120,000	624,675	18,555
26	December 31, 1887	1,147,282	198,494	.....	197,803	119,989	630,996	21,560
27	December 31, 1888	1,215,923	146,799	58,000	216,964	120,000	674,160	14,475
28	December 31, 1889	1,356,337	415,186	.....	51,592	120,000	769,559	23,384
29	South Carolina	11,475,090	940,441	601,627	105,683	.....	9,827,339	431,989
30	October 31, 1881	921,923	84,304	3,862	.....	.....	833,757	40,069
31	October 31, 1882	1,021,747	b46,243	71,558	.....	.....	996,432	83,983
32	October 31, 1883	1,028,101	32,767	41,034	40,000	.....	914,300	33,789
33	October 31, 1884	1,049,703	118,778	11,000	.....	.....	919,925	38,691
34	October 31, 1885	1,094,209	167,893	.....	.....	.....	926,316	37,808
35	October 31, 1886	1,058,963	135,028	.....	.....	.....	923,935	39,065
36	October 31, 1887	1,230,585	131,116	38,019	27,208	.....	1,034,242	39,250
37	October 31, 1888	1,397,601	100,088	241,016	2,611	.....	1,053,886	41,283
38	October 31, 1889	1,358,967	93,373	144,075	2,500	.....	1,119,019	36,611
39	October 31, 1890	1,313,291	123,337	51,063	33,364	.....	1,105,527	41,440
40	Tennessee (a)	15,609,782	1,390,165	1,983,351	124,686	1,469,148	10,642,432	418,141
41	December 20, 1882	2,092,648	508,015	20,212	.....	292,112	1,272,309	110,775
42	December 20, 1884	2,702,902	645,214	4,695	.....	305,200	1,747,793	58,033
43	December 20, 1886	3,226,768	b64,532	586,943	15,513	291,707	2,397,137	85,162
44	December 20, 1888	3,630,464	221,702	638,001	.....	299,490	2,471,271	66,499
45	December 20, 1890	3,957,000	79,766	733,500	109,173	280,639	2,753,922	97,672
46	Texas	70,160,017	13,009,694	1,529,198	14,866,796	18,210,902	22,533,427	627,478
47	August 31, 1881	11,380,280	1,796,738	990,290	3,356,798	1,701,333	3,535,121	133,653
48	August 31, 1882							
49	August 31, 1883	9,114,374	2,814,277	456,739	2,599,170	1,181,514	2,062,674	110,139
50	August 31, 1884	7,753,751	1,121,084	.....	2,749,597	1,486,756	2,396,314	46,954
51	August 31, 1885	5,739,070	723,667	82,169	1,035,970	1,956,025	1,941,239	84,720
52	August 31, 1886	6,422,702	1,011,298	.....	781,778	2,422,005	2,207,621	150
53	August 31, 1887	6,661,133	1,392,459	.....	682,409	2,265,937	2,320,328	102,354
54	August 31, 1888	8,637,526	1,715,205	.....	1,663,335	2,606,419	2,652,567	43,204
55	August 31, 1889	6,916,256	984,026	.....	702,787	2,297,183	2,932,260	104,068
56	August 31, 1890	7,534,925	1,450,940	.....	1,294,952	2,303,730	2,485,303	2,236
57	Vermont	6,255,784	747,449	1,216,864	446,889	220,550	3,624,032	359,037
58	July 31, 1881	582,374	104,712	.....	43,486	23,539	410,637	74,490
59	July 31, 1882	584,621	126,118	83,500	13,268	32,277	329,458	987
60	July 31, 1883	583,596	50,924	109,000	8,270	44,320	371,082	61,938
61	July 31, 1884	440,435	18,149	104,724	8,130	34,510	274,922	1,476
62	July 31, 1885	689,774	23,160	275,310	60,217	9,560	321,527	62,557
63	July 31, 1886	541,621	160,975	36,000	59,148	11,048	274,450	6,476
64	July 31, 1887	587,772	21,477	50,000	64,718	22,351	429,226	66,288
65	July 31, 1888	731,529	88,062	225,165	68,055	13,763	336,484	3,990
66	July 31, 1889	695,555	36,163	115,000	54,710	15,041	474,641	73,973
67	July 31, 1890	818,507	117,709	218,165	66,887	14,141	401,605	6,862

a Biennial periods.

b Overdrawn.

OF STATES FROM 1880 TO 1890—Continued.

EXPENDITURES—Continued.

ORDINARY—continued.										
Executive.	Judicial.	Military.	Educational.	Charities and gratuities.	Interest on state debt.	Penal and reformatory institutions.	Buildings and sites, care, and maintenance.	Commercial enterprise.	Miscellaneous.	
$99,519	$249,817	$16,780	$189,237	$958,394	$146,302	$411,588	$369,275	.....	$1,315,838	1
18,409	34,289	.....	33,387	279,134	47,040	153,986	36,122	.....	118,623	2
20,068	37,899	.....	27,324	207,714	43,079	45,597	84,749	.....	116,858	3
21,632	43,618	.....	36,600	163,598	36,710	57,714	65,261	.....	232,225	4
20,398	60,565	.....	45,989	154,141	15,261	65,275	164,606	.....	495,194	5
19,012	73,446	16,780	45,937	153,807	4,212	89,016	18,537	.....	352,938	6
4,666,607	4,890,542	2,775,255	5,008,045	8,495,246	8,360,398	4,209,887	.....	.....	4,212,114	7
349,364	452,591	305,898	667,569	1,170,304	1,126,138	296,225	.....	.....	312,192	8
384,081	458,816	221,452	617,840	850,017	1,108,513	524,554	.....	.....	359,166	9
353,703	481,605	242,395	461,333	683,654	1,025,191	347,199	.....	.....	213,164	10
372,229	530,379	235,900	430,574	600,774	844,704	408,497	.....	.....	220,296	11
551,752	411,557	236,982	418,576	709,302	820,020	417,945	.....	.....	59,955	12
428,208	549,706	250,520	412,382	1,040,451	790,987	472,544	.....	.....	431,619	13
476,930	506,329	292,853	433,002	896,464	740,176	473,465	.....	.....	322,702	14
629,737	430,479	223,071	493,460	780,219	690,277	369,014	.....	.....	591,415	15
500,535	560,611	363,262	531,495	1,063,078	625,806	470,928	.....	.....	626,448	16
620,068	508,469	402,922	541,814	700,983	588,586	429,516	.....	.....	1,075,157	17
243,213	1,068,621	296,129	241,770	294,371	1,013,660	1,607,002	386,500	.....	991,166	18
20,175	88,722	37,335	18,144	11,672	151,920	122,721	.....	.....	94,068	19
18,598	95,513	24,877	17,749	13,296	147,180	123,766	57,805	.....	85,898	20
18,046	108,992	22,909	19,243	12,644	132,000	138,395	57,383	.....	75,559	21
19,987	103,717	24,905	16,749	12,491	100,340	174,676	16,650	.....	87,508	22
20,940	109,429	29,300	20,658	27,289	82,860	152,143	33,635	.....	141,759	23
22,528	100,119	27,443	21,968	50,932	81,870	177,436	45,722	.....	103,352	24
27,312	110,723	38,333	24,747	44,120	81,870	171,975	8,169	.....	98,871	25
30,622	118,330	32,544	25,499	42,746	80,760	164,728	25,393	.....	88,814	26
33,728	119,199	29,951	26,628	40,536	78,510	178,195	61,579	.....	91,359	27
31,277	113,877	28,532	50,385	38,645	76,350	202,967	80,164	.....	123,978	28
843,919	586,928	112,049	519,474	1,144,037	3,619,941	689,834	559,753	.....	1,319,415	29
66,925	57,100	6,680	19,476	62,578	399,165	42,996	21,186	.....	117,582	30
78,812	56,800	12,000	16,508	112,124	367,458	60,353	52,647	.....	155,747	31
88,277	57,286	8,599	51,508	101,386	344,477	73,069	35,894	.....	120,015	32
93,579	55,243	9,928	36,014	107,305	356,448	74,518	36,105	.....	112,094	33
87,419	55,804	15,029	46,341	111,825	294,968	67,631	88,046	.....	121,445	34
85,871	56,226	896	46,633	90,880	364,230	66,785	72,647	.....	100,702	35
81,201	55,144	14,324	50,050	91,525	367,770	71,974	105,746	.....	157,258	36
73,108	64,434	11,808	61,925	140,051	402,417	81,622	44,832	.....	132,406	37
91,279	64,294	15,826	85,524	158,978	351,037	73,298	51,002	.....	191,170	38
97,448	64,597	16,959	105,495	167,385	371,971	77,588	51,648	.....	110,996	39
438,970	3,031,211	16,988	165,336	1,885,139	3,978,677	106,972	.....	.....	600,998	40
78,045	571,525	2,753	24,796	180,904	195,098	14,163	.....	.....	94,250	41
75,053	642,155	2,514	20,614	301,667	250,314	28,856	.....	.....	c368,587	42
104,986	641,929	2,915	29,656	397,765	1,041,461	23,728	.....	.....	69,535	43
90,197	578,176	3,125	42,090	454,307	1,179,374	20,261	.....	.....	37,242	44
90,689	597,426	5,681	48,180	550,496	1,312,430	19,964	.....	.....	31,384	45
2,012,814	5,912,423	607,761	1,140,830	3,288,155	983,387	4,500,055	143,115	.....	3,317,409	46
268,287	923,053	177,629	110,461	233,663	416,819	191,381	90,643	.....	988,632	47, 48
205,363	395,898	69,535	91,802	251,472	45,005	295,463	5,631	.....	592,366	49
208,216	481,559	87,144	190,580	495,810	50,162	502,460	8,025	.....	325,404	50
236,803	623,045	60,679	114,622	408,292	83,943	d62,781	.....	.....	266,354	51
197,359	614,785	45,739	84,877	313,912	64,752	804,968	.....	.....	81,079	52
214,497	738,675	46,724	95,243	306,208	91,385	439,508	.....	.....	285,734	53
186,692	875,391	34,794	90,285	351,644	88,979	720,743	24,782	.....	236,053	54
237,544	743,942	34,290	228,744	457,665	49,773	725,035	.....	.....	351,199	55
258,053	515,175	51,227	134,216	469,489	92,569	757,716	14,034	.....	190,588	56
141,298	1,015,090	217,712	233,418	551,848	15,510	491,386	69,549	.....	529,184	57
17,090	118,071	12,744	26,179	42,384	.....	58,941	.....	.....	60,738	58
9,629	118,116	14,377	16,918	45,409	1,038	80,503	.....	.....	42,481	59
10,246	114,747	18,907	24,069	36,034	1,549	52,465	.....	.....	51,127	60
11,331	124,691	20,989	11,294	38,401	2,800	36,453	.....	.....	27,487	61
15,144	86,612	20,262	15,275	35,107	2,194	46,102	.....	.....	38,274	62
14,543	81,816	18,508	18,194	53,016	115	39,940	13,594	.....	28,248	63
15,888	85,941	21,850	14,304	54,615	355	48,724	22,707	.....	98,554	64
18,266	86,937	29,216	22,821	63,002	2,655	44,692	.....	.....	64,905	65
14,268	95,709	35,243	31,530	94,020	1,495	47,595	15,000	.....	65,808	66
14,893	102,450	25,616	52,834	89,860	3,309	35,971	18,248	.....	51,562	67

c Includes $292,615 deficit.

d Penitentiary account for 1885 and 1886 not divisible, and carried to 1886.

TABLE 9.—RECEIPTS AND EXPENDITURES

EXPENDITURES—Continued.

	YEAR ENDING—	Gross expenditures, including balance on hand.	Balance on hand end of year.	Loans. (Principal.)	Funds, investments, and transfers.	To counties and minor divisions, for schools, etc.	ORDINARY.	
							Total.	Legislative.
1	Virginia	$39,419,611	$6,158,389	$1,706,740	$3,986,755	$8,425,785	$19,141,942	$522,030
2	September 30, 1880	3,453,598	164,330	250,052	41,102	717,568	2,280,546	71,984
3	September 30, 1881	2,916,103	598,282	24,472	60,163	443,724	1,789,462	39
4	September 30, 1882	4,171,334	617,760	31,637	579,164	737,329	2,205,444	114,631
5	September 30, 1883	4,917,176	1,519,319	33,393	966,786	880,347	1,517,331	60
6	September 30, 1884	5,246,592	933,582	499,205	677,121	1,172,026	1,964,658	106,940
7	September 30, 1885	4,582,597	599,304	643,701	843,828	789,109	1,706,655	29,614
8	September 30, 1886	3,784,284	539,762	133,350	182,312	980,637	1,948,223	76,285
9	September 30, 1887	3,484,448	503,655	25,062	238,776	874,270	1,842,685	46,317
10	September 30, 1888	3,584,098	333,793	49,868	264,209	916,326	2,019,902	74,836
11	September 30, 1889	3,279,381	348,602	16,000	133,294	914,449	1,867,036	1,324
12	West Virginia	12,856,482	3,005,687	833,600	349,801	3,919,530	4,747,864	249,647
13	September 30, 1881	938,929	256,300	.....	31,247	280,126	371,256	37,016
14	September 30, 1882	1,098,864	301,252	50,000	36,325	259,093	452,194	44,938
15	September 30, 1883	1,120,036	242,326	96,000	65,358	267,833	448,519	28,340
16	September 30, 1884	1,103,318	222,699	198,000	26,495	298,704	357,420	300
17	September 30, 1885	1,012,198	180,181	120,000	34,000	232,989	445,028	28,779
18	September 30, 1886	1,347,696	368,001	145,000	.....	364,054	470,641	675
19	September 30, 1887	1,682,022	359,906	68,000	54,779	569,004	630,333	47,138
20	September 30, 1888	1,565,025	337,736	55,000	67,687	615,208	489,394	276
21	September 30, 1889	1,496,274	285,705	101,600	23,739	515,868	569,362	34,440
22	September 30, 1890	1,492,120	451,581	.....	10,171	516,651	513,717	27,745
23	Wisconsin	34,098,744	7,388,363	11,000	8,037,185	5,266,341	13,395,855	892,637
24	September 30, 1880	2,333,544	461,398	9,000	441,355	269,594	1,152,197	91,517
25	September 30, 1881	2,507,608	836,300	.....	267,502	363,445	1,040,361	101,210
26	September 30, 1882	3,160,329	526,634	.....	1,021,273	293,669	1,318,753	103,218
27	September 30, 1883	3,131,690	912,974	.....	709,938	277,281	1,231,497	123,222
28	September 30, 1884	3,127,373	1,080,965	.....	697,541	363,552	985,315	1,000
29	September 30, 1885	3,116,719	708,871	.....	452,291	337,375	1,618,182	143,797
30	September 30, 1886	3,885,537	736,720	1,000	1,201,817	738,676	1,207,324	2,038
31	September 30, 1887	4,000,134	592,642	.....	959,844	825,781	1,621,867	155,027
32	September 30, 1888	4,350,964	750,702	1,000	1,213,639	934,926	1,450,697	2,469
33	September 30, 1889	4,484,846	781,157	.....	1,071,985	862,042	1,769,662	169,139

OF STATES FROM 1880 TO 1890—Continued.

EXPENDITURES—Continued.

ORDINARY—continued.										
Executive.	Judicial.	Military.	Educational.	Charities and gratuities.	Interest on state debt.	Penal and reformatory institutions.	Buildings and sites, care, and maintenance.	Commercial enterprise.	Miscellaneous.	
$1,670,030	$2,751,910	$65,366	$1,887,248	$3,591,211	$6,388,436	$531,841	$472,842	$32,115	$1,225,913	1
118,436	213,763	274	76,054	306,097	1,254,696	73,932	10,000	.....	155,310	2
185,371	205,603	98	158,894	61,278	1,005,052	61,091	.....	.....	112,036	3
172,042	221,998	188	171,086	561,311	779,403	41,293	.....	.....	143,492	4
182,170	246,941	327	232,173	343,406	332,773	68,366	.....	.....	111,115	5
153,061	284,041	3,098	135,730	389,216	555,395	45,314	148,791	17,237	125,835	6
173,941	307,868	3,962	251,509	302,698	420,695	32,640	37,000	.....	146,728	7
170,577	314,881	6,642	210,107	378,282	518,138	41,142	142,300	698	89,171	8
179,574	321,855	22,848	214,290	425,580	392,469	46,431	82,000	4,144	107,177	9
203,583	326,252	18,315	198,538	442,669	533,269	73,318	52,751	5,398	90,973	10
131,275	308,708	9,614	238,867	383,674	596,546	48,314	.....	4,638	144,076	11
515,891	883,446	9,599	568,773	1,285,488	127,251	319,994	364,493	.....	423,282	12
54,437	75,262	1,594	32,775	113,524	27,827	17,983	.....	.....	10,838	13
63,278	86,876	1,018	45,320	116,528	10,067	13,258	34,733	.....	36,178	14
65,383	88,256	90	44,364	118,595	7,677	12,518	56,279	.....	27,017	15
49,992	85,764	45	46,230	123,732	7,864	6,890	35,039	.....	1,564	16
36,733	46,777	1,366	46,232	127,047	12,418	34,729	65,174	.....	45,773	17
43,478	116,411	95	56,442	150,173	19,726	3,750	56,822	.....	23,069	18
73,219	163,041	2,790	64,249	168,321	20,102	10,158	44,527	.....	36,788	19
57,753	140,583	1,392	62,769	152,873	21,570	9,000	16,157	.....	27,021	20
33,057	39,444	1,209	83,192	105,195	.....	112,912	23,416	.....	136,497	21
38,561	41,032	.....	87,200	109,500	.....	98,796	32,346	.....	78,537	22
1,103,629	729,018	436,082	2,877,767	3,162,912	1,410	652,036	807,226	.....	2,733,138	23
95,981	66,173	15,541	303,659	355,503	690	50,619	.....	.....	172,514	24
93,742	66,742	18,646	190,526	321,509	90	74,844	.....	.....	173,052	25
89,881	68,762	46,229	230,065	244,992	150	90,664	34,767	.....	410,025	26
102,260	69,959	21,142	239,986	272,924	90	75,150	109,237	.....	217,533	27
100,610	71,477	30,761	267,060	203,674	150	55,739	36,926	.....	217,918	28
120,969	73,086	67,789	309,917	325,246	90	51,531	200,996	.....	324,761	29
124,674	74,666	54,625	277,722	271,546	150	47,487	107,227	.....	247,189	30
126,353	75,376	54,990	313,171	348,347	.....	66,478	140,916	.....	341,209	31
131,740	80,831	56,927	358,116	373,856	.....	74,740	78,857	.....	293,161	32
117,419	81,952	69,432	387,545	445,315	.....	64,784	98,300	.....	335,776	33

TABLE 10.—ORDINARY RECEIPTS AND EXPENDITURES OF STATES FROM 1880 TO 1890, THE SURPLUS OR DEFICIT ARISING THEREFROM, AND HOW APPLIED OR PROVIDED FOR, BY STATES: 1890. (a)

STATES.	Ordinary receipts. (b)	Ordinary expenditures.	Surplus.	Deficit.	Remarks.
United States (10 years)	$665, 228, 240	$583, 979, 014	$81, 249, 226	.....	
Alabama	8, 735, 994	8, 344, 360	391, 634	.....	Of this surplus, $172,090 was applied to investment, $66,521 to the redemption of loans, and $153,023 to increase of balance.
Arkansas	7, 282, 640	5, 707, 960	1, 574, 680	.....	This surplus, with $2,229,743 from funds, in all $3,804,423, was applied, $998,400 to the redemption of loans and $2,806,023 to increase of balance.
California	30, 831, 799	27, 668, 238	3, 163, 561	.....	Of this surplus, $764,297 was applied to the redemption of loans, $86,291 to investments, and $2,312,973 to increase of balance.
Colorado	8, 204, 354	6, 409, 611	1, 794, 743	.....	This surplus, with $150,000 from loans and $303,514 from balance, in all $2,248,257, was applied to funds and transfers.
Connecticut	14, 844, 849	14, 024, 122	820, 727	.....	This surplus, with $322,141 from funds and $84,532 from balance, in all $1,227,400, was applied to redemption of loans.
Delaware	1, 390, 570	1, 032, 999	357, 571	.....	Of this surplus, $105,250 was applied to the redemption of loans, $200,130 to funds, and $52,191 to increase of balance.
Florida	4, 159, 683	3, 761, 015	398, 668	.....	This surplus, with $46,834 from loans, in all $445,502, was applied, $441,314 to investments and $4,188 to increase of balance.
Georgia	12, 103, 559	10, 056, 114	2, 047, 445	.....	This surplus, with $5,275 from investments, in all $2,052,720, was applied, $460,868 to redemption of loans and $1,591,852 to increase of balance.
Illinois	24, 050, 443	22, 193, 172	1, 857, 271	.....	This surplus, with $210,776 from sale of investments, in all $2,068,047, was applied, $781,867 to redemption of loans and $1,286,180 to increase of balance.
Indiana	13, 570, 247	16, 486, 505	.....	$2, 916, 258	This deficit, with $73,821 from sale of investments and $390,358 increase of balance, in all $3,380,437, was made up by issue of loans.
Iowa	13, 716, 084	13, 282, 876	433, 208	.....	This surplus, with $147,724 increase of funds, in all $580,932, was applied, $300,000 to redemption of loans and $280,932 to increase of balance.
Kansas	12, 388, 372	12, 068, 414	319, 958	.....	This surplus, with $312,579 from investments, in all $632,537, was applied, $403,148 to redemption of loans and $229,389 to increase of balance.
Kentucky	16, 914, 705	17, 673, 114	.....	758, 409	This deficit and $29,761 from investments, in all $788,170, was made up by $500,000 issue of loans and $288,170 from balance.
Louisiana	16, 130, 348	15, 322, 356	807, 992	.....	Of this surplus, $654,234 was applied to the redemption of loans, $145,437 to investments, and $8,321 to increase of balance.
Maine	9, 599, 620	7, 545, 815	2, 053, 805	.....	This surplus, with $1,172,895 from balance, in all $3,226,700, was applied to the redemption of loans.
Maryland	13, 917, 306	11, 655, 114	2, 262, 192	.....	This surplus, with $51,285 from balance, in all $2,313,477, was applied, $808,910 to the redemption of loans and $1,504,567 to investments.
Massachusetts	61, 234, 977	45, 887, 633	15, 347, 344	.....	Of this surplus, $4,849,393 was applied to the redemption of loans, $7,842,377 to investments, and $2,655,574 to increase of balance.
Michigan	19, 028, 441	17, 919, 337	1, 109, 104	.....	This surplus, with $73,975 from investments, in all $1,183,079, was applied, $673,157 to redemption of loans and $509,922 to increase of balance.
Minnesota	19, 262, 801	15, 284, 812	3, 977, 989	.....	This surplus, with $3,043 from loans, in all $3,981,032, was applied, $2,606,961 to investments and $1,374,071 to increase of balance.
Mississippi	4, 851, 379	5, 473, 374	.....	621, 995	Of this deficit, $371,822 was made up by issue of loans and $250,173 from balance.
Missouri	29, 450, 600	21, 160, 744	8, 289, 856	.....	This surplus, with $294,201 from investments, in all $8,584,057, was applied, $8,197,090 to the redemption of loans and $386,967 to increase of balance.
Nebraska	11, 013, 752	7, 912, 617	3, 101, 135	.....	Of this surplus, $50,000 was applied to the redemption of loans, $1,794,905 to investments, and $1,256,230 to increase of balance.
Nevada	3, 699, 671	3, 228, 541	471, 130	.....	This surplus, with $125,600 from loans, in all $596,730, was applied, $332,000 to investments and $264,730 to increase of balance.
New Hampshire	5, 411, 284	4, 364, 994	1, 046, 290	.....	Of this surplus, $960,500 was applied to the redemption of loans and $85,790 to increase of balance.
New Jersey	13, 754, 723	13, 290, 651	464, 072	.....	This surplus, with $88,603 from investments, in all $552,675, was applied, $500,000 to the redemption of loans and $52,675 to increase of balance.
New York	85, 715, 046	77, 066, 517	8, 648, 529	.....	Of this surplus, $2,347,200 was applied to the redemption of loans, $5,393,076 to investments, and $908,253 to increase of balance.
North Carolina	8, 299, 487	8, 352, 390	.....	52, 903	This deficit, with $147,223 from loans and $11,497 from balance, in all $211,623, was made up from sale of investments.
Ohio	33, 187, 631	30, 333, 737	2, 853, 894	.....	This surplus, with $134,502 from investments and $566,910 from balance, in all $3,555,306, was applied to the redemption of loans.
Oregon	5, 510, 154	3, 921, 287	1, 588, 867	.....	Of this surplus, $364,044 was applied to the redemption of loans, $1,094,341 to investments, and $130,482 to increase of balance.
Pennsylvania	56, 073, 810	46, 318, 780	9, 755, 030	.....	This surplus, with $184,662 from investments, in all $9,939,692, was applied, $7,884,937 to the redemption of loans and $2,054,755 to increase of balance.
Rhode Island	7, 697, 183	6, 318, 924	1, 378, 259	.....	This surplus, with $91,533 from investments, in all $1,469,792, was applied, $1,242,000 to the redemption of loans and $227,792 to increase of balance.
South Carolina	10, 016, 041	9, 827, 339	188, 702	.....	Of this surplus, $134,760 was applied to the redemption of loans and $53,942 to increase of balance.

a States admitted in 1889 and 1890 and territories not included.
b The amount collected by the state and turned over to minor divisions for schools, etc., is not included in this statement as a receipt.

TABLE 10.—ORDINARY RECEIPTS AND EXPENDITURES OF STATES FROM 1880 TO 1890, THE SURPLUS OR DEFICIT ARISING THEREFROM, AND HOW APPLIED OR PROVIDED FOR, BY STATES: 1890—Continued.

STATES.	Ordinary receipts.	Ordinary expenditures.	Surplus.	Deficit.	Remarks.
Tennessee	$11,147,277	$10,642,432	$504,845	.....	This surplus, with $142,658 from balance, in all $647,503, was applied, $527,104 to the redemption of loans and $120,399 to investments.
Texas	27,469,497	22,533,427	4,936,070	.....	Of this surplus, $1,329,198 was applied to the redemption of loans, $3,201,772 to investments, and $405,100 to increase of balance.
Vermont	3,649,373	3,624,032	25,341	.....	This surplus, with $96,132 from balance, in all $121,473, was applied, $4,000 to the redemption of loans and $117,473 to investments.
Virginia	21,220,206	19,141,942	2,078,264	.....	Of this surplus, $1,460,190 was applied to the redemption of loans, $327,405 to investments, and $290,669 to increase of balance.
West Virginia	5,110,972	4,747,864	363,108	.....	This surplus, with $400 from loans, in all $363,508, was applied, $165,726 to investments and $197,782 to increase of balance.
Wisconsin	14,583,362	13,395,855	1,187,507	.....	Of this surplus, $11,000 was applied to the redemption of loans, $984,175 to investments and $192,332 to increase of balance.

TABLE 11.—RECEIPTS AND EXPENDITURES OF 1,319

[The year taken is that nearest to census

RECEIPTS. (a)

	COUNTIES.	Year ending—	Gross receipts, including balance.	Balance on hand at beginning of year.	Loans. (Principal.)	Funds, investments, and transfers.	Receipts for state.	Receipts for minor divisions.
1	The United States (1,319 counties)		$191,448,914	$24,407,929	$10,783,792	$6,640,043	$23,991,062	$30,557,592
2	Alabama		582,894	51,536	20,000	29,512	17,640	
3	Bibb	December 31, 1890	12,275	3,600			300	
4	Calhoun	1890	45,100	100				
5	Chambers	December 31, 1890	10,553	333				
6	Cherokee	December 31, 1890	24,535					
7	Choctaw	February 8, 1891	9,090	2,768				
8	Clarke	December 31, 1890	11,222	1,696				
9	Clay	December 30, 1890	5,437	133				
10	Conecuh	December, 1890	10,986	2,921				
11	Covington	July 5, 1891	9,887	2,107				
12	Cullman	1890	15,761	3,521				
13	Dale	December 31, 1890	14,160	3,000				
14	Franklin	1890	7,500					
15	Hale	1890	24,500	7,001				
16	Lauderdale	August 15, 1890	46,119	3,558	20,000			
17	Lawrence	1890	22,847	332				
18	Limestone	1890	15,600					
19	Lowndes	July 1, 1890	18,533	4,206				
20	Marshall	February 11, 1891	18,275	2,260				
21	Mobile	June 30, 1890	155,980			29,512		
22	Sumter	1890	72,470	14,000			17,340	
23	Walker	December 31, 1890	32,064					
24	Arizona		432,777	116,821	12,300		63,256	23,654
25	Cochise	December 31, 1889	188,009	53,346			23,127	21,712
26	Yavapai	December 31, 1889	244,768	63,475	12,300		40,129	1,942
27	Arkansas		427,616	66,525	4,697	5,073	36,219	21,748
28	Boone	July 20, 1890	9,560					
29	Carroll	September 30, 1890	19,396					
30	Conway	July 18, 1890	22,913	3,494				
31	Craighead	June 30, 1890	13,872					
32	Crawford	July 1, 1890	50,651			2,109	17,380	
33	Desha	June 30, 1890	40,487	8,537				2,657
34	Faulkner	June 30, 1890	8,714			2,032		
35	Franklin	September 30, 1890	71,051	21,192			13,653	14,729
36	Grant	June 30, 1890	10,943	4,512		162		1,211
37	Greene	June 30, 1890	16,241					
38	Hempstead	June 1, 1890	17,603	2,449				
39	Howard	June 30, 1890	10,361			100		
40	Lawrence	July 16, 1890	30,131	8,807				
41	Monroe	October 1, 1890	14,815		3,877			
42	Montgomery	June 30, 1890	13,846		820		3,086	3,151
43	Newton	June 30, 1890	12,469	5,862		670		
44	Pike	June 30, 1890	17,444	7,162				
45	Saline	July 1, 1890	9,685					
46	Searcy	June 30, 1890	22,936	4,260				
47	Sharp	June 30, 1890	8,233	250				
48	Stone	June 30, 1890	6,265				2,100	
49	California		10,556,544	1,784,961	110,665	282,278	2,255,775	422,422
50	Alameda	December 31, 1891	1,678,518	517,812			454,982	
51	Alpine	1890	25,142	9,259		99	3,312	
52	Calaveras	December 31, 1890	217,321	82,896				
53	Colusa	December 30, 1890	464,355	59,437			168,743	
54	Eldorado	December 31, 1890	152,044	16,134		4,825	30,953	2,772
55	Lassen	July 1, 1890	107,835	19,776	2,550	18,388		
56	Los Angeles	1890	2,392,272	220,195			452,737	369,631
57	Napa	December 31, 1890	333,880	4,502		24,023	106,299	2,958
58	Orange	December 31, 1890	437,882	13,175		181,007	90,688	18,143
59	San Bernardino	January 6, 1890	589,157	95,159	33,135	9,494		
60	San Diego	June 30, 1890	890,423	199,967			217,906	
61	Santa Barbara	June 30, 1890	413,300	95,312	20,628		115,387	
62	Santa Clara	June 30, 1890	1,022,088	83,725		27,631	389,096	12,871
63	Santa Cruz	December 31, 1891	455,861	146,842	4,152	6,811	83,133	12,482
64	Sierra	December 31, 1890	76,291	10,886				
65	Siskiyou	June 1, 1891	269,427	82,200	37,400		13,332	3,565
66	Solano	December 31, 1890	647,574	52,852			129,207	
67	Tulare	June 30, 1890	383,174	74,832	12,800	10,000		

a Cents omitted.

COUNTIES REPORTING, BY STATES AND TERRITORIES: 1890.

year 1890 for which report was received.]

RECEIPTS. (a)

FROM STATE.		ORDINARY.									
For school purposes.	For other purposes.	Total.	Taxes for county purposes only and not received through the state	Fees, fines, costs, and penalties.	Licenses for use of county only. Liquor.	Licenses for use of county only. Other.	Sale of county property.	Income from school and other county funds or property.	Reimbursements for criminals, indigent insane, or poor.	Miscellaneous.	
$14,030,379	$861,681	$80,176,436	$67,887,260	$2,252,915	$3,029,416	$425,915	$512,933	$2,305,207	$427,571	$3,335,219	1
12,727	.....	451,479	361,865	40,863	2,874	22,180	410	1,732	.....	21,555	2
.....	.....	8,375	7,550	125	.....	250	.....	.....	.....	450	3
.....	.....	45,000	42,376	916	1,682	.....	.....	.....	.....	26	4
.....	.....	10,220	9,277	127	461	.....	.....	.....	.....	355	5
6,247	.....	18,288	15,503	49	.....	74	.....	.....	.....	2,662	6
.....	.....	6,322	6,069	.....	.....	29	.....	.....	.....	224	7
.....	.....	9,526	8,833	462	.....	5	.....	.....	.....	226	8
.....	.....	5,304	5,304	.....	.....	.....	.....	.....	.....	.....	9
.....	.....	8,065	8,065	.....	.....	.....	.....	.....	.....	.....	10
193	.....	7,587	6,996	333	.....	243	.....	.....	.....	15	11
.....	.....	12,240	11,549	.....	450	104	.....	.....	.....	137	12
.....	.....	11,160	10,000	.....	.....	660	.....	.....	.....	500	13
.....	.....	7,500	7,300	100	.....	.....	.....	.....	.....	100	14
.....	.....	17,499	17,424	.....	.....	75	.....	.....	.....	.....	15
.....	.....	22,561	19,726	.....	.....	2,475	.....	.....	.....	360	16
6,287	.....	16,228	13,952	.....	281	48	250	1,697	.....	.....	17
.....	.....	15,600	15,000	600	.....	.....	.....	.....	.....	.....	18
.....	.....	14,327	14,133	53	.....	141	.....	.....	.....	.....	19
.....	.....	16,015	16,015	.....	.....	.....	.....	.....	.....	.....	20
.....	.....	126,468	83,267	11,441	.....	17,771	160	35	.....	13,794	21
.....	.....	41,130	14,390	26,580	.....	160	.....	.....	.....	.....	22
.....	.....	32,064	29,136	77	.....	145	.....	.....	.....	2,706	23
500	536	215,710	188,242	867	25,577	.....	31	847	.....	146	24
.....	536	89,288	78,055	594	10,462	.....	31	.....	.....	146	25
500	.....	126,422	110,187	273	15,115	.....	.....	847	.....	.....	26
22,037	962	270,355	173,087	21,421	48,046	2,420	883	1,099	.....	23,399	27
.....	.....	9,560	7,109	256	.....	539	.....	.....	.....	1,656	28
.....	.....	19,396	9,533	3,003	3,105	50	.....	250	.....	3,455	29
.....	.....	19,419	13,295	652	5,405	.....	.....	.....	.....	67	30
.....	.....	13,872	11,052	2,158	110	.....	.....	.....	.....	552	31
6,124	.....	25,038	14,320	4,122	6,500	96	.....	.....	.....	.....	32
6,522	332	22,439	8,054	2,501	10,500	250	.....	763	.....	371	33
.....	.....	6,682	6,282	400	.....	.....	.....	.....	.....	.....	34
5,756	.....	15,721	13,610	1,760	.....	259	.....	75	.....	17	35
60	.....	4,998	3,913	380	.....	494	28	.....	.....	183	36
.....	120	16,121	11,130	.....	3,000	.....	.....	.....	.....	1,991	37
.....	.....	15,154	6,183	.....	6,600	.....	.....	.....	.....	2,371	38
.....	480	9,781	4,707	237	2,180	.....	.....	.....	.....	2,657	39
.....	.....	21,324	14,328	2,261	4,000	.....	605	.....	.....	130	40
.....	.....	10,938	8,913	1,815	.....	185	.....	.....	.....	25	41
1,392	.....	5,397	2,250	1,731	1,000	155	250	11	.....	.....	42
.....	.....	5,937	.....	.....	.....	.....	.....	.....	.....	5,937	43
2,183	.....	8,099	7,505	.....	90	.....	.....	.....	.....	504	44
.....	30	9,655	7,000	.....	700	.....	.....	.....	.....	1,955	45
.....	.....	18,676	14,842	.....	3,156	.....	.....	.....	.....	678	46
.....	.....	7,983	5,796	145	1,650	392	.....	.....	.....	.....	47
.....	.....	4,165	3,265	.....	50	.....	.....	.....	.....	850	48
1,111,007	83,553	4,505,883	3,499,057	347,883	75,010	88,270	111,535	3,527	510	380,091	49
215,465	18,381	471,878	380,773	71,688	.....	14,853	.....	.....	.....	4,564	50
893	.....	11,579	8,079	1,000	2,500	.....	.....	.....	.....	.....	51
25,796	6,789	101,840	80,177	6,428	3,985	1,857	52	2,798	.....	6,543	52
32,384	.....	203,791	186,404	.....	.....	10,293	.....	.....	.....	7,094	53
21,466	5,745	70,149	58,040	6,793	3,766	1,475	.....	.....	75	.....	54
9,665	2,533	54,923	50,247	2,172	.....	2,247	.....	7	.....	250	55
261,746	7,230	1,080,733	884,918	95,315	.....	.....	100,500	.....	.....	.....	56
34,610	559	160,929	136,687	11,783	5,265	.....	20	.....	188	6,986	57
40,300	4,210	90,359	65,671	24,206	.....	.....	200	.....	.....	282	58
55,831	.....	395,538	327,693	27,836	.....	31,180	7,774	203	247	605	59
79,461	8,452	384,637	344,029	37,837	2,425	346	.....	.....	.....	.....	60
42,850	2,483	136,640	111,072	12,686	5,650	.....	.....	.....	.....	7,232	61
113,319	11,908	383,538	325,765	26,954	20,540	7,437	2,368	474	.....	.....	62
46,834	5,562	150,045	135,619	7,033	6,075	.....	228	.....	.....	1,090	63
7,721	2,606	55,078	44,690	3,664	1,568	737	368	.....	.....	4,051	64
20,380	1,752	110,798	48,548	4,935	.....	5,980	.....	.....	.....	51,335	65
43,553	5,343	416,619	108,280	903	12,540	5,139	.....	.....	.....	289,757	66
58,733	.....	226,809	202,365	6,650	10,696	6,726	25	45	.....	302	67

TABLE 11.—RECEIPTS AND EXPENDITURES OF 1,319 COUNTIES

RECEIPTS—Continued.

	COUNTIES.	Year ending—	Gross receipts, including balance.	Balance on hand at beginning of year.	Loans. (Principal.)	Funds, investments, and transfers.	Receipts for state.	Receipts for minor divisions.
1	Colorado		$3,599,916	$664,564	$18,500	$214,274	$392,246	$333,219
2	Arapahoe	June 30, 1890	1,745,010	470,117		107,456	280,842	191,490
3	Baca	December 31, 1890	81,627	2,436		1,362	8,189	12,187
4	Bent	June 30, 1890	249,469	30,990		34,818	16,461	11,042
5	Chaffee	June 30, 1890	297,088	21,656		27,990		
6	Cheyenne	December 31, 1890	40,039	1,186		8,946	6,276	
7	Costilla	1890	18,888	786			3,857	
8	Delta	December 31, 1890	78,599	17,444			3,293	1,307
9	Douglas	1890	43,660	2,815	18,000			
10	Elbert	December 31, 1890	19,611	2,684				
11	El Paso	1890	86,410	17,705				
12	Gilpin	December 31, 1890	79,322	23,366		313	7,417	18,426
13	Kiowa	June 30, 1890	48,539				5,695	18,002
14	Kit Carson	December 31, 1890	25,918					
15	Larimer	December 31, 1890	317,978	22,890		12,144	27,878	42,750
16	Lincoln	January 31, 1890	30,016	342			6,880	7,215
17	Mesa	June 30, 1890	75,221	23,040			6,843	5,623
18	Morgan	June 30, 1890	40,553	1,495		5,017	5,125	15,973
19	Phillips	December 31, 1890	60,369	3,103		14,455	4,119	1,592
20	Rio Blanco	December 31, 1890	30,765	1,060			3,440	5,950
21	Sedgwick	1890	24,386				2,710	
22	Weld	December 31, 1890	185,525	19,807	500	1,773		
23	Yuma	January 1, 1890	20,923	1,641			3,221	1,662
24	Connecticut		297,675	36,463	45,575	16		
25	Fairfield	June 30, 1890	83,434	500	42,223			
26	Hartford	June 30, 1890	71,633	6,589	2,000			
27	Litchfield	June 30, 1890	13,615	1,286	1,305			
28	Middlesex	June 30, 1890	19,005	2,951				
29	New Haven	June 30, 1890	66,929	15,995				
30	New London	June 30, 1890	24,641	5,130		16		
31	Tolland	June 30, 1890	8,636	3,272	47			
32	Windham	June 30, 1890	9,782	740				
33	Delaware		51,412	747				
34	Sussex	December 31, 1889	51,412	747				
35	Florida		419,976	17,981	2,796		112,239	
36	Dade	December 31, 1890	11,512	2,102			2,973	
37	Escambia	December 31, 1890	24,114	2,902	2,500			
38	Hillsboro	September 30, 1890	80,657	7,822			22,102	
39	Leon	December 31, 1890	34,118				95	
40	Nassau	October 1, 1890	42,355	5,055	296		11,452	
41	Putnam	November 1, 1890	62,368				16,998	
42	St. John	December 31, 1890	50,687	100			13,619	
43	Suwannee	1890	27,665					
44	Volusia	December 15, 1890	86,500				45,000	
45	Georgia		776,168	105,085			55,810	65,000
46	Bulloch	1890	22,425				9,000	
47	Butts	December 31, 1890	13,616					
48	Calhoun	December 31, 1890	7,516	138				
49	Chatham	February 28, 1891	264,812	58,822				65,000
50	Cherokee	December 31, 1890	10,277					
51	Columbia	March 21, 1891	6,569	617				
52	Dade	1890	6,846					
53	Dawson	1890	11,400	125			3,500	
54	Decatur	No date	19,719					
55	Elbert	December 31, 1890	5,555					
56	Franklin	1890	11,169	5,348				
57	Gilmer	No date	4,259					
58	Habersham	December 31, 1890	6,185					
59	Hall	December 31, 1890	36,265	7,745				
60	Hart	1890	4,000					
61	Henry	January 1, 1891	18,371	7,400				
62	Jefferson	1889	16,411	4,750				
63	Lee	December 31, 1890	12,995					
64	Lincoln	December 25, 1890	2,000					
65	Lowndes	November 30, 1890	16,868	297				
66	Montgomery	December 31, 1890	13,300				3,000	
67	Murray	December 31, 1890	19,972	2,000			6,677	
68	Pickens	1890	14,600				3,000	
69	Pulaski	January 1, 1891	18,924	2,517				
70	Rockdale	December 31, 1890	12,440					

REPORTING, BY STATES AND TERRITORIES: 1890—Continued.

RECEIPTS—Continued.

FROM STATE.		ORDINARY.									
For school purposes.	For other purposes.	Total.	Taxes for county purposes only and not received through the state.	Fees, fines, costs, and penalties.	Licenses for use of county only.		Sale of county property.	Income from school and other county funds or property.	Reimbursements for criminals, indigent insane, or poor.	Miscellaneous.	
					Liquor.	Other.					
$45,186	$20,293	$1,911,634	$1,787,092	$19,090	$16,824		$2,087	$19,426	$52,418	$14,697	1
30,054	293	664,758	640,497	2,257	13,450		598		5,707	2,249	2
1,001		56,452	52,578	12				3,862			3
620		155,538	102,699	1,435			138	5,989	45,277		4
1,876		245,566	241,431	1,316	1,050		514		87	1,168	5
233		23,398	22,918	30	450						6
1,780		12,465	10,043	62	299			2,021		40	7
871	20,000	35,684	28,512	7,000					100	72	8
626		22,219	21,199		300		720				9
		16,927	13,776	1,480				1,406		265	10
		68,705	66,582	197				40	978	908	11
		29,800	28,252	293				1,255			12
639		24,203	24,077	51	75						13
		25,918	24,629	1,225						64	14
		212,316	206,259	175						5,882	15
149		15,430	14,600		600					230	16
		39,715	33,428	834	600			4,853			17
413		12,529	10,941	427						1,161	18
918		36,182	33,633	12						2,537	19
298		20,017	20,005	12							20
506		21,170	21,170								21
4,204		159,241	156,492	2,242			117		269	121	22
998		13,401	13,371	30							23
	95,889	119,732	47,983	923	38,744		280	17,407	11,711	2,684	24
	17,934	22,777	9,868	923	9,072			1,136	7	1,771	25
	27,738	35,306	22,244		6,874		234	4,951	1,003		26
	1,338	9,686	4,290		884			659	3,853		27
	3,860	12,194	9,537		1,286			29	1,342		28
	26,157	24,777	1,770		15,854			7,059	88	5	29
	14,213	5,282			2,743			1,250	430	859	30
	3,213	2,104	274		903		46	122	733	26	31
	1,436	7,606			1,128			2,201	4,255	22	32
2,000		48,665	48,295	370							33
2,000		48,665	48,295	370							34
12,015	7,500	267,445	176,589	2,355	8,602	$7,815		67,944	3,500	640	35
170		6,267	6,027			240					36
		18,712	18,712								37
3,000	2,500	45,233	10,294	1,630	2,527	842		26,000	3,500	440	38
		34,023	32,833			1,190					39
		25,552	9,652	177	1,000	493		14,230			40
5,045	3,000	37,325	18,230		1,400	2,990		14,705			41
2,300		34,668	17,626	48	3,675	310		13,009			42
1,500	2,000	24,165	23,215	500		250				200	43
		41,500	40,000			1,500					44
92,242	4,814	453,217	433,278	6,443	1,000	184	6,430	802	3,045	2,035	45
3,400		10,025	10,000			25					46
		13,616	12,416	1,200							47
2,338	800	4,240	4,200			40					48
		140,990	140,292		650					48	49
		10,277	9,977							300	50
		5,952	5,951							1	51
		6,846	6,646		200						52
3,100	1,300	3,375	3,375								53
7,923		11,796	11,506			45				245	54
		5,555	5,555								55
		5,821	5,496					325			56
		4,259	4,259								57
		6,185	6,185								58
10,520		18,000	17,900							100	59
		4,000	4,000								60
		10,971	9,845	775		18		117		219	61
2,100		9,561	9,090	425		46					62
4,005		8,990	8,325	220	150		250		45		63
		2,000	2,000								64
5,036		11,535	10,117	967		10		35		406	65
4,000		6,300	6,000	300							66
3,353		7,942	7,892	14				36			67
3,100		8,500	7,500	1,000							68
5,641		10,766	10,406	360							69
3,440		9,000	8,000	1,000							70

TABLE 11.—RECEIPTS AND EXPENDITURES OF 1,319 COUNTIES

RECEIPTS—Continued.

	COUNTIES.	Year ending—	Gross receipts, including balance.	Balance on hand at beginning of year.	Loans. (Principal.)	Funds, investments, and transfers.	Receipts for state.	Receipts for minor divisions.
	Georgia—Continued.							
1	Stewart	No date	$26,298				$7,000	
2	Sumter	January 1, 1891	30,000	$3,000				
3	Talbot	1889	10,144	3,313				
4	Tattnall	December 31, 1890	18,200	2,000				
5	Thomas	January 1, 1890	60,557	7,013			23,633	
6	Troup	May —, 1891	28,000					
7	Warren	December 31, 1890	8,872					
8	Washington	1890	17,603					
9	Idaho		415,603	86,350	$116	$6,360	53,720	$69,689
10	Ada	January 10, 1891	72,000			3,171	15,000	15,000
11	Bear Lake	January 12, 1891	39,163	4,022				4,452
12	Latah	December 31, 1890	136,273	51,718		1,929	12,954	28,670
13	Logan	December 31, 1891	58,241				8,608	9,582
14	Nez Perces	December 31, 1890	62,140	18,407	116		11,309	7,596
15	Oneida	January 12, 1890	47,786	12,203		1,260	5,849	4,389
16	Illinois		4,064,155	397,856	160,429	64,649	342,374	747,294
17	Bond	September 1, 1890	39,473	13,473				8,521
18	Boone	1890	13,070	686				
19	Brown	December 1, 1890	35,087	4,380			8,229	
20	Calhoun	September, 1890	7,800		200			
21	Cass	December 1, 1890	36,795	6,923		6,936		
22	Christian	December 1, 1890	51,733	10,073				
23	Clark	December 1, 1890	36,349					
24	Clay	December 1, 1890	19,963	2,452				
25	Coles	September 1, 1890	64,009	4,750	19,000			
26	Crawford	July 1, 1891	72,100					34,635
27	Dekalb	December 1, 1890	28,727	327				
28	Dewitt	1890	23,337	12,423		70		
29	Dupage	September 1, 1890	27,469	2,385				
30	Edgar	December 1, 1890	64,077	7,148		4,538		
31	Edwards	September 1, 1890	8,496	1,472				
32	Effingham	December 1, 1890	28,112				6,948	
33	Ford	1890	43,863		8,916	744	8,554	
34	Franklin	December 1, 1890	23,816	6	1,776		4,770	
35	Gallatin	September, 1890	39,237	14,908				
36	Grundy	November 30, 1890	40,709	5,624				
37	Hamilton	September 1, 1890	14,611			1,537		
38	Hancock	September 1, 1890	37,959	12,568				
39	Henderson	November 30, 1889	28,983	15,122		11		
40	Henry	December 31, 1890	58,815	4,906				
41	Iroquois	August 31, 1890	272,828	27,144		1,492	47,392	164,708
42	Jackson	August 31, 1890	34,509		12,000			
43	Jefferson	December 31, 1890	30,885					
44	Jersey	September, 1890	26,229	4,760				
45	Jo Daviess	December, 1890	32,085	3,117				
46	Kankakee	September, 1890	51,577	13,926				
47	Kendall	September 1, 1890	9,116	5,425				
48	Lasalle	June 1, 1890	209,985				56,671	19,340
49	Lawrence	1890	18,959	38				
50	McHenry	December 31, 1890	174,516	6,314			25,473	107,542
51	Macoupin	September 15, 1890	266,200				36,208	66,197
52	Madison	1890	136,019	62,836				
53	Marshall	July 1, 1890	32,409	7,866				
54	Massac	August 31, 1890	36,610	2,241		18,534	1,692	
55	Menard	December 1, 1890	39,383	2,321			14,266	
56	Morgan	1890	67,494	2,828				
57	Peoria	December 1, 1890	229,123	12,166	60,636			
58	Perry	September 1, 1890	18,434	1,593				
59	Piatt	July 1, 1890	28,804	7,382				
60	Pike	December 1, 1890	52,727	1,227	4,500			
61	Pope	August 31, 1890	17,852					
62	Putnam	August 31, 1890	8,070					
63	Randolph	1890	124,067	11,648		8,335	15,969	56,775
64	St. Clair	1890	86,091	14,267				
65	Saline	1890	57,887				6,644	28,856
66	Sangamon	December 1, 1890	127,987	7,007	25,125			
67	Schuyler	September 10, 1890	31,188	14,671		150		
68	Scott	1890	25,560				9,437	
69	Shelby	1890	25,440					
70	Stark	1890	34,654	3,109			13,485	
71	Stephenson	September 1, 1890	45,968	10,265				
72	Tazewell	November 30, 1890	63,700	15,276				
73	Union	August 31, 1891	16,301					
74	Vermilion	December 31, 1890	441,547		28,276		76,974	245,587
75	Warren	September 1, 1890	92,746	2,310				
76	Washington	August 31, 1890	20,400	2,727				

REPORTING, BY STATES AND TERRITORIES: 1890—Continued.

RECEIPTS—Continued.

FROM STATE.		ORDINARY.									
For school purposes.	For other purposes.	Total.	Taxes for county purposes only and not received through the state.	Fees, fines, costs, and penalties.	Licenses for use of county only.		Sale of county property.	Income from school and other county funds or property.	Reimbursements for criminals, indigent insane, or poor.	Miscellaneous.	
					Liquor.	Other.					
$7,006		$12,292	$12,292								1
		27,000	22,000				$5,000				2
		6,831	6,746	$45			30			$10	3
3,700		12,500	9,500						$3,000		4
9,020	$2,714	18,177	18,000							177	5
10,000		18,000	18,000								6
4,560		4,312	4,093	137				$82			7
		17,603	15,714				1,150	210		529	8
		199,368	155,873	4,174	$6,634	$13,218	217	1,000		18,552	9
		38,829	31,829	500	3,000	2,500		1,000			10
		30,689	26,111	500		2,399				1,679	11
		41,002	36,272	1,650			11			3,069	12
		40,051	34,699	88		5,264					13
		24,712	7,006	62	3,334	430	206			13,674	14
		24,085	19,956	1,374		2,625				130	15
161,103	2,914	2,187,536	1,963,306	106,408	21,024	2,537	12,677	4,301	4,811	72,472	16
		17,479	4,672	2,045	113		10,116		39	494	17
2,568		9,816	8,065							1,751	18
3,572		18,906	13,816	5,090							19
		7,600	6,000							1,600	20
		22,936	22,300	476						160	21
8,753		32,907	29,906	1,947				876		178	22
12,000		24,349	22,154							2,195	23
		17,511	17,211	270						30	24
		40,259	39,580	583						96	25
4,300		33,165	32,955	200		10					26
		28,400	27,000							1,400	27
		10,844	9,172	60			500			1,112	28
		25,084	17,876	1,292	500			1,259		4,157	29
		52,391	47,509	3,474						1,408	30
		7,024	6,343			407			274		31
4,169		16,995	14,156	96	2,500		100		44	99	32
4,977		20,672	20,000				60			612	33
5,215	2,542	9,507	4,164	5,240			50	3	50		34
		24,329	19,329	5,000							35
		35,085	31,633	1,405			60	235		1,752	36
		13,074	12,018					9		1,047	37
		25,391	24,446				27	35	874	9	38
	372	13,478	11,879				5	564	63	967	39
10,000		43,909	41,739	1,565		5				600	40
		32,092	20,481	11,503			41			67	41
		22,509	22,509								42
		30,885	28,657	1,879						349	43
		21,469	20,779	685		5					44
		28,968	27,198			51	55		12	1,652	45
		37,651	34,751	889	1,500			75		436	46
		3,691	3,691								47
22,397		111,577	111,577								48
		18,921	18,758	163							49
6,503		28,684	18,960	6,596			86		3,042		50
11,590		152,205	151,158							1,047	51
		73,183	64,973		6,600					1,610	52
		24,543	18,645	5,829						69	53
3,120		11,023	10,213							810	54
		22,796	22,719						15	62	55
		64,666	63,321							1,345	56
		156,321	148,282	2,915	4,000					1,124	57
		16,841	15,687	487		173	83	31	318	62	58
		21,422	16,761	2,077	951					1,633	59
		47,000	43,023	2,976			151	209		641	60
4,314		13,538	12,073	99		1,366					61
		8,070	8,070								62
		31,340	25,015	5,355	950	20					63
		71,824	61,789		3,600					6,435	64
5,228		17,159	17,159								65
16,213		79,642	68,972	9,420			315		25	910	66
4,781		11,586	9,980	660			838	48		60	67
3,000		13,123	13,123								68
		25,440	24,940					500			69
		18,060	11,079	5,909						1,072	70
		35,703	35,651							52	71
		48,424	39,944			500				7,980	72
		16,301	15,537	568			190		6		73
		90,710	69,545	4,565						16,600	74
		90,436	86,694	3,742							75
		17,673	15,988	1,160	310			107	32	76	76

TABLE 11.—RECEIPTS AND EXPENDITURES OF 1,319 COUNTIES

RECEIPTS—Continued.

	COUNTIES.	Year ending—	Gross receipts, including balance.	Balance on hand at beginning of year.	Loans. (Principal.)	Funds, investments, and transfers.	Receipts for state.	Receipts for minor divisions.
	Illinois—Continued.							
1	Wayne	December 1, 1890	$97,010			$22,302	$9,662	$15,133
2	White	August 31, 1890	25,612	$6,311				
3	Winnebago	September 1, 1889	63,613	14,975				
4	Woodford	December 30, 1890	45,980	14,480				
5	Indiana		23,518,035	4,588,029	$910,942	2,604,146	1,550,941	2,457,693
6	Adams	May 31, 1890	295,437	64,661		66,057	17,316	51,310
7	Allen	June 2, 1890	906,723	228,786		69,215	94,647	1,277
8	Bartholomew	May 31, 1890	375,446	4,433		92,904	32,798	17,276
9	Blackford	May 31, 1890	140,238	23,022	14,000	8,374		28,472
10	Brown	May 31, 1890	72,694	7,241	1,259	1,047	7,788	
11	Carroll	May 31, 1890	393,378	81,946			30,965	22,191
12	Cass	May 31, 1890	507,815	102,328	51,820		39,318	7,139
13	Clark	1890	74,006	22,663				
14	Clay	May 31, 1890	265,238	59,722	7,167	563	582	50,861
15	Clinton	May 31, 1890	553,064	131,306	52,500	67,059	32,465	103,182
16	Crawford	May 31, 1890	64,694			2,382	18,514	2,758
17	Daviess	May 31, 1890	153,001	51,706		5,287	19,915	36,558
18	Dekalb	May 31, 1890	253,279	4,271	824		23,054	7,017
19	Delaware	May 31, 1890	427,503	87,750		669	38,632	17,714
20	Dubois	June 1, 1890	37,739	5,510			1,140	
21	Elkhart	May 31, 1890	442,553	92,875	40,000		43,745	
22	Fayette	May 31, 1890	104,580	16,440		7,873	21,308	
23	Floyd	May 31, 1890	211,088	5,578		25,451	4,975	10,742
24	Fountain	May 31, 1890	208,829	1,498		59,740		78,382
25	Franklin	May 31, 1890	125,554	27,372		1,652		12,598
26	Fulton	May 31, 1890	192,807	22,264			35,673	5,276
27	Grant	May 31, 1890	552,688	161,274	18,500	34,083	31,260	136,217
28	Greene	May 31, 1890	50,279	16,768		404		
29	Hamilton	May 31, 1890	427,486	97,116	14,500	28,106	37,158	81,346
30	Hancock	May 31, 1890	256,399	51,955	18,550	300	35,455	
31	Harrison	May 31, 1890	114,821	18,219		33,346		
32	Hendricks	May 31, 1890	230,064	8,798		1,140	4,892	13,914
33	Henry	May 31, 1890	409,301	90,339		121,770	47,263	16,214
34	Howard	May 31, 1890	380,405	92,021		63,133	16,327	44,928
35	Huntington	May 31, 1890	459,256	119,023	23,000	2,206	29,563	160,020
36	Jackson	May 31, 1890	260,553	55,901		78,458	27,231	8,296
37	Jasper	May 31, 1890	148,791	9,609		324	12,769	58,586
38	Jefferson	May 31, 1890	155,239	31,545		139	22,850	34,806
39	Jennings	May 31, 1890	172,444	36,183		41,490	15,555	4,988
40	Knox	May 31, 1890	329,777			74,722	34,660	95,002
41	Kosciusko	May 31, 1890	108,423	34,396		888		
42	Lagrange	1890	208,290	52,942	5,000	321	27,715	48,975
43	Lake	May 31, 1890	53,141	19,039		34		
44	Laporte	May 31, 1890	267,046	82,622		1,420	49,816	7,691
45	Lawrence	May 31, 1890	269,871	56,694		85,882	7,609	
46	Madison	May 31, 1891	495,134	128,994	25,000	220,910		
47	Marion	May 31, 1890	1,311,875		70,002	55,624	3,387	10,619
48	Marshall	May 31, 1890	261,247	55,980	9,760	12,140	6,518	73,268
49	Martin	May 31, 1890	50,075	599	8,099	6,998	3,482	118
50	Miami	May 31, 1890	373,320	63,416		28,548		6,711
51	Monroe	May 31, 1890	205,755	24,781	15,603	67,882	72	4,921
52	Montgomery	May 31, 1890	527,864	188,185	15,452		338	138,893
53	Morgan	May 31, 1890	321,470	37,595	45,000	51,245	225	6,973
54	Newton	June 2, 1890	155,248	3,027	5,998	37,727	11,356	12,260
55	Noble	May 31, 1890	251,170	57,296		375	27,345	101,870
56	Ohio	May 31, 1890	70,541	13,119	4,000	17,895	4,588	1,029
57	Orange	May 31, 1890	131,528	17,603		36,877	14,345	10,603
58	Owen	May 31, 1890	46,069	13,869	2,709			
59	Parke	May 31, 1890	332,105	116,488		53,711	3,750	6,453
60	Pike	May 31, 1890	180,529	26,609	47,012		18,584	31,032
61	Porter	May 31, 1890	142,942	38,545		377		4,922
62	Posey	May 31, 1890	321,238	83,524	28,139	39,310	25,706	55,334
63	Pulaski	May 31, 1891	110,083	11,222		20,390	10,006	3,448
64	Putnam	June, 1890	349,773	59,005	26,165	75,417	45,285	70,890
65	Randolph	May 31, 1890	505,336	117,460	25,164	59,781	40,215	30,648
66	Ripley	May 31, 1890	144,246	38,052			19,059	22,547
67	Rush	May 31, 1890	81,838	25,141				
68	St. Joseph	May 31, 1890	378,972	69,598	19,074	36,338	21,651	810
69	Scott	May 31, 1890	49,824	8,095			8,092	14,985
70	Shelby	May 31, 1890	548,767	87,571		70,694	43,921	220,828
71	Starke	May 31, 1890	106,524	23,021	542	23,263	6,825	2,535
72	Steuben	May 31, 1890	202,517	39,550	3,500	57,630	6,118	6,410
73	Sullivan	May 31, 1889	187,164	35,761		12,379	21,407	11,105
74	Switzerland	May 31, 1890	96,905	10,427		2,827	10,185	3,499
75	Tippecanoe	May 31, 1890	734,065	87,652	133,003	800	73,697	248,932

REPORTING, BY STATES AND TERRITORIES: 1890—Continued.

RECEIPTS—Continued.

FROM STATE.		ORDINARY.									
For school purposes.	For other purposes.	Total.	Taxes for county purposes only and not received through the state.	Fees, fines, costs, and penalties.	Licenses for use of county only.		Sale of county property.	Income from school and other county funds or property.	Reimbursements for criminals, indigent insane, or poor.	Miscellaneous.	
					Liquor.	Other.					
$28,403		$21,510	$20,160	$1,350							1
		19,301	17,383	1,908						$10	2
		48,638	41,458	6,771				$350	$17	42	3
		31,500	22,680	159						8,661	4
3,789,186	$111,780	7,505,318	6,235,511	54,146	$205,657	$4,517	$18,666	803,480	8,444	174,897	5
49,148		46,945	46,861			15				69	6
168,181		344,617	316,409	502	20,200	23		5,155		2,328	7
90,775		137,260	128,539		2,700	30	274	5,615		102	8
24,760	59	41,551	37,200	595	800	10		2,742	124	80	9
12,361		42,998	20,746	25	100			21,707		420	10
38,473		219,803	148,146	243	2,000	17	3	68,221		1,173	11
54,166		253,044	123,266		5,650	20	464	119,636		4,008	12
		51,343	49,885			40			52	1,366	13
28,363		117,980	38,558	23	6,650			71,058		1,691	14
50,605		115,947	112,595	524		15	289			2,524	15
7,186		33,854	32,954		900						16
		39,535	38,421			18			1,017	79	17
57,512		160,601	83,269		3,300			70,959		3,073	18
55,462		227,276	126,212	1,850	2,800	75		94,179		2,160	19
9,733		21,356	21,307							49	20
141,122		124,811	120,209	696		75	2,761	907		163	21
21,771		37,188	37,086	102							22
37,249		127,093	56,832	588	8,650	50	163	60,280		530	23
	190	69,019	68,804	155		60					24
19,049		64,883	64,729	144		10					25
26,177		103,417	44,722	223	1,400			55,928	10	1,134	26
53,141		118,213	116,453	70		42	271	603		774	27
		33,107	30,002	80				3,025			28
68,845		100,415	96,552	437						3,426	29
23,077		127,062	114,373	374	1,150		6	10,659		500	30
15,213		48,043	44,141			10		3,892			31
60,417		140,903	123,508	1,513		5		15,547		330	32
49,133	140	84,442	81,717	72		12	1,009	225	556	851	33
96,424		67,572	64,693	47				2,375	39	418	34
22,759		102,685	101,202	93					267	1,123	35
22,665		68,002	62,154		4,400			1,120		328	36
43,297		24,206	23,387		819						37
		65,899	65,296	447		45		15		96	38
30,476		43,752	40,136	461	900	5	1,217	923		110	39
33,109		92,284	84,930	1,056		76	320		2,048	3,854	40
		73,139	70,823	63			385			1,868	41
44,172		29,165	28,508	32		10		548	16	51	42
		34,068	32,428							1,640	43
58,062		67,435	64,662	39		75		2,656		3	44
16,634		103,052	92,304	1,011	1,700			7,703		334	45
25,302		94,928	84,326	881		30	976	6,451		2,264	46
565,889		606,354	524,801	10,711	56,050		3,990	647		10,155	47
65,340		38,241	37,665	146		6	141		52	231	48
4,534	48	26,197	22,636		1,500	10				2,051	49
164,020		110,625	87,545	50				22,114		916	50
23,146		69,350	60,720	608	400	15		7,199	10	398	51
101,493		83,503	82,042	507		10				944	52
96,757		83,675	65,569	932	500			14,631		2,043	53
39,145		45,735	36,541	1,046	2,000			5,217		931	54
		64,284	60,689	42			3,151	195		207	55
8,582		21,328	15,703	169	400	10		3,495	1,405	146	56
29,436		22,604	20,937	1,439		25		100		103	57
		29,491	24,378	433				291	510	3,879	58
68,033		83,670	75,354	667	2,300	5	190	4,463		691	59
17,188		40,104	36,379		1,600			2,125			60
											61
35,098		64,000	64,000								
19,396		69,829	54,933	104	5,100	45		9,043		604	62
20,151		44,866	37,770	23	1,600		802	4,585		86	63
19,100		53,911	44,550	748	1,800	10				6,803	64
117,521		114,547	96,664	1,114						16,769	65
18,835		45,753	43,812	23	1,438					480	66
		56,697	53,858				9			2,830	67
95,258		136,243	61,284	1,072	9,600	145				64,142	68
7,355		11,297	9,269	247	300		418			1,063	69
27,707		98,046	88,217	1,153	2,700	2,848	748	1,319		1,061	70
13,894		36,444	31,969	499	1,300	304	509			1,863	71
24,043		65,266	62,601	231	900	45		1,271		218	72
45,952		60,560	50,894		1,800			4,945		2,921	73
10,359		59,608	59,074	469		30	19			16	74
	111,343	78,638	62,776	11,040			285	844		3,693	75

TABLE 11.—RECEIPTS AND EXPENDITURES OF 1,319 COUNTIES

RECEIPTS—Continued.

	COUNTIES.	Year ending—	Gross receipts, including balance.	Balance on hand at beginning of year.	Loans. (Principal.)	Funds, investments, and transfers.	Receipts for state.	Receipts for minor divisions.
	Indiana—Continued.							
1	Tipton	May 31, 1890	$200,448	$32,868	$9,000	$805		$36,250
2	Union	May 31, 1890	146,386	19,590		39,791		9,007
3	Vanderburg	May 31, 1890	923,960	265,355	100,000	125,164	$64,921	
4	Vermilion	May 31, 1890	184,373	40,667	600	48,350	21,492	4,555
5	Vigo	May 31, 1890	682,601	59,276		120,615	96,820	17,587
6	Warren	May 31, 1890	246,838	71,794		54,424		14,134
7	Washington	May 31, 1890	52,433	15,987				607
8	Wayne	May 31, 1890	837,741	239,811	70,000	134,312	37,566	70,944
9	Wells	May 31, 1890	360,733	140,632		57,893	196	15,862
10	White	May 31, 1890	223,747	76,241		3,678	18,629	6,199
11	Whitley	May 31, 1890	324,711	67,807		53,537	22,202	17,109
12	Iowa		8,454,809	1,075,563	107,637	218,6	601,598	2,795,413
13	Adams	December 31, 1890	151,537	20,719	30,000		9,820	8,615
14	Benton	1890	191,447	31,241			20,308	82,482
15	Blackhawk	1890	117,839	27,343		5,600	6,809	12,607
16	Bremer	December 31, 1890	117,693	7,643			9,265	39,958
17	Buchanan	December 31, 1890	201,233	31,023		23,546	13,223	29,903
18	Butler	December 31, 1890	118,551				10,607	55,069
19	Carroll	December 31, 1890	92,985	19,930			10,781	
20	Cherokee	December 31, 1890	82,070	18,090			11,182	7,000
21	Chickasaw	December 31, 1890	188,489	31,225	21,000	30,474	7,969	53,749
22	Clarke	December 31, 1890	113,464	17,686	3,227		9,170	48,419
23	Clay	January 1, 1891	135,945	19,426		15,273	7,457	37,165
24	Clayton	December 31, 1890	196,680	25,775		639		
25	Crawford	December 31, 1890	173,628	24,163			13,916	
26	Decatur	December 31, 1890	131,395	20,528		2,617	12,327	
27	Delaware	December 31, 1890	150,906	21,536		2,955	12,171	58,552
28	Des Moines	1890	383,247	15,199			22,530	254,994
29	Dickinson	December 31, 1890	56,550	11,334			4,743	21,227
30	Fayette	December 31, 1890	148,374	19,427		900	13,483	51,485
31	Fremont	December 31, 1890	76,911	22,645			12,703	6,558
32	Grundy	December 31, 1890	34,149	13,933				
33	Guthrie	December 31, 1890	181,537	33,905		24,593	11,340	61,923
34	Hamilton	December 31, 1890	116,335				9,696	70,091
35	Hancock	December 31, 1890	68,117				5,008	39,794
36	Hardin	December 31, 1890	72,700	26,936	4,482	2,213	11,295	
37	Henry	December 31, 1890	160,257	15,696	9,000		18,657	14,167
38	Humboldt	December 31, 1890	90,533	15,541			6,358	37,763
39	Jasper	December 31, 1890	211,422	37,080			19,767	92,758
40	Jefferson	December 31, 1890	131,414	30,704			12,684	55,050
41	Johnson	December 31, 1890	239,592	35,585			21,401	18,416
42	Kossuth	January 1, 1890	135,424	21,657			7,979	61,617
43	Lee	December 31, 1890	358,233	29,692		18,434	26,371	48,357
44	Lucas	December 31, 1890	96,505				9,875	39,372
45	Lyon	December 31, 1890	130,670	36,909			5,286	
46	Mitchell	December 31, 1890	109,175	11,486	2,450	389	8,148	40,215
47	Monroe	January 5, 1891	119,998	13,365		4,125	10,919	61,141
48	O'Brien	1890	165,451	39,819	2,188		7,227	70,070
49	Osceola	December 31, 1890	44,090	14,383		3,037	3,827	1,506
50	Page	December 31, 1890	219,741	21,970		4,726	16,157	13,658
51	Polk	December 31, 1890	1,060,731	82,079	35,290	68,601	50,905	557,473
52	Pottawattamie	December 31, 1890	825,940	37,996			34,973	535,104
53	Poweshiek	May 31, 1890	196,759	28,454		7,221	15,277	
54	Sac	December 31, 1890	125,747	16,506			8,451	50,241
55	Scott	June 30, 1890	221,041	57,669			25,693	4,371
56	Story	December 31, 1890	156,445	32,423			12,243	65,656
57	Washington	1890	163,712	23,537			16,827	55,569
58	Winneshiek	1890	117,903				12,332	
59	Worth	December 31, 1890	72,244	13,305		3,297	4,438	33,318
60	Kansas		7,136,440	967,428	232,292	68,179	586,423	2,298,419
61	Allen	October 1, 1890	95,237	525			14,324	49,893
62	Anderson	October 14, 1890	155,674	17,284			14,583	61,673
63	Atchison	January 12, 1890	120,620	49,465		431		21,438
64	Bourbon	October 1, 1890	188,923	58,502			25,294	55,528
65	Brown	August 1, 1890	111,785					
66	Butler	1890	253,155	41,590			24,082	131,652
67	Chase	October 1, 1890	39,160	9,158				
68	Cheyenne	June 30, 1890	51,766	10,221			1,046	21,214
69	Clark	June 30, 1890	16,401					
70	Cloud	June 30, 1890	223,047	40,000			18,750	115,000
71	Coffey	December 31, 1890	40,158					
72	Comanche	June, 1890	19,133					
73	Cowley	October, 1890	120,702	30,998				
74	Decatur	January 1, 1890	26,784					
75	Dickinson	October 15, 1890	100,517	26,273				

REPORTING, BY STATES AND TERRITORIES: 1890—Continued.

RECEIPTS—Continued.

FROM STATE.		ORDINARY.									
For school purposes.	For other purposes.	Total.	Taxes for county purposes only and not received through the state.	Fees, fines, costs, and penalties.	Licenses for use of county only. Liquor.	Licenses for use of county only. Other.	Sale of county property.	Income from school and other county funds or property.	Reimbursements for criminals, indigent insane, or poor.	Miscellaneous.	
$58,939		$62,586	$61,699	$120		$3	$24			$740	1
29,629		48,369	33,653	59	$200			$14,457			2
49,828		318,692	270,650	4,587	25,400	17		16,934	$918	186	3
20,640		48,069	40,810	64	2,000	10		2,352	120	2,713	4
98,183		290,120	227,562	2,040	18,850	148		35,377		6,143	5
38,954		67,532	58,369					9,163			6
		35,839	35,573	156			69			41	7
179,966		105,142	103,030	497		53			1,300	262	8
44,652		101,498	94,250	21	1,500	10		5,702		15	9
29,431		89,569	88,690	72			173			634	10
45,913		118,143	110,250	711	2,300			4,882			11
74,147	$5,831	3,575,980	3,096,164	82,308	31	1,609	13,760	173,653	12,819	195,636	12
3,737		78,646	67,229	95					220	11,102	13
		57,416	52,171	5,166						79	14
990		64,490	63,512							978	15
2,000		58,827	53,024	2,954		35	1,834			980	16
		103,538	89,260	6,245			572	741	394	6,326	17
2,420		50,455	48,304	1,941			66			144	18
1,665		60,609	52,965	590			800	5,157	130	967	19
2,032		43,766	43,326	390						50	20
		44,072	42,581							1,491	21
		34,962	33,676				504		607	175	22
1,251		55,373	20,492							34,881	23
9,650		160,616	152,886	6,375	14		5		44	1,292	24
6,697		128,852	124,925	2,602			190	575		560	25
2,248		93,675	90,924	787			546	1,418			26
7,616		48,076	44,665	1,834		997	25	555			27
2,589		87,935	79,583	3,114			1,059	2,665		1,514	28
555		18,691	18,565	126							29
		63,079	60,009	655		25				2,390	30
		35,005	34,399	606							31
1,868		18,348	15,446	776			1,388		456	282	32
998	50	48,728	27,214	385			1,308	1,900		17,921	33
		36,548	34,903	1,645							34
1,078		22,237	20,234					2,003			35
		27,774	22,396	1,929			416	3,033			36
2,665		100,072	51,578	1,041			277	45,929	1,247		37
1,303		29,568	26,174	326				2,377	44	647	38
		61,817	52,645	6,488					1,168	1,516	39
625		32,351	30,657	1,414					280		40
		164,190	164,190								41
1,854		42,317	41,498	294				525			42
	3,557	231,822	220,467	3,102	17	12	223	4,170	1,367	2,464	43
237		47,021	40,719	1,233				5,069			44
1,076		87,399	24,950	233				2,114		60,102	45
1,208		45,279	40,352	2,280			506	1,020	887	234	46
		30,448	29,672	255				122		399	47
1,728		44,419	41,919	2,000				500			48
		21,337	21,322	15							49
2,909		160,321	127,300	302				5,710		27,009	50
		266,383	248,914	11,012			1,872	300	2,824	1,461	51
8,388		209,479	197,378	9,359				583		2,159	52
		145,807	60,704	1,003				70,831	100	13,169	53
1,140		49,409	45,749	1,032				2,628			54
		133,308	118,859	1,225			162	10,278	2,784		55
3,570		42,553	39,647	497			1,034			1,375	56
	2,224	65,555	62,984	115			973	961		522	57
		105,571	98,949	867				2,489	267	2,999	58
50		17,836	16,848			540				448	59
251,046	2,704	2,729,949	2,439,813	98,583	1,932		1,072	85,603	11,410	91,536	60
5,105		25,390	24,862	63			50		415		61
5,230		56,904	48,611	4,728					2,552	1,013	62
	1,049	48,237	43,442	406	333			4,028		28	63
9,990		39,609	36,020	2,173						1,416	64
6,810		104,975	47,499	400				56,726	350		65
9,095		46,736	43,446	401						2,889	66
		30,002	28,943		31					1,028	67
1,519		17,766	8,176	562	197					8,831	68
800		15,601	12,666	2,895	40						69
7,316		41,981	37,000	3,415				1,394	172		70
		40,158	30,458							9,700	71
551		18,582	15,138	3,444							72
11,904		77,800	70,000	5,800						2,000	73
		26,784	26,784								74
		74,244	67,120	6,460			629			35	75

TABLE 11.—RECEIPTS AND EXPENDITURES OF 1,319 COUNTIES

RECEIPTS—Continued.

	COUNTIES.	Year ending—	Gross receipts, including balance.	Balance on hand at beginning of year.	Loans. (Principal.)	Funds, investments, and transfers.	Receipts for state.	Receipts for minor divisions.
	Kansas—Continued.							
1	Doniphan	December 31, 1890	$139,473	$10,246			$10,220	$48,027
2	Elk	May 31, 1891	53,701					
3	Finney	June 30, 1890	96,016	27,091			7,345	33,985
4	Ford	October 31, 1890	50,392				11,297	
5	Franklin	October 1, 1890	195,137	15,876			20,790	90,228
6	Geary	October 14, 1890	95,684	8,885			9,232	45,820
7	Gove	October 1, 1890	58,997	8,790			5,730	25,154
8	Grant	June 30, 1890	11,160					
9	Greeley	December 31, 1890	37,899		$20,000	$9,292		
10	Greenwood	July 1, 1890	184,868	23,899			24,502	61,800
11	Hamilton	June 30, 1890	27,505	710		3,148	5,660	
12	Jefferson	October 15, 1890	176,406	40,650			16,284	75,200
13	Johnson	October 1, 1890	349,479	40,436	114,018	4		
14	Kingman	June 30, 1890	176,907	39,137			15,461	62,345
15	Leavenworth	October 14, 1890	531,344	73,111		17,265	40,286	222,296
16	Lincoln	1890	98,662	10,106		4,233	2,150	
17	Linn	June 1, 1890	108,844				15,363	64,168
18	Lyon	October 13, 1890	252,102	24,571		3,801	29,875	131,916
19	Marion	October, 1890	73,902			29,859		
20	Marshall	June 30, 1890	285,500	22,000	70,000		20,000	105,000
21	Mitchell	October 13, 1890	163,672	27,126		146	19,122	77,614
22	Montgomery	1890	235,815	50,809			18,013	66,701
23	Morris	October 14, 1890	145,629	9,915			15,100	70,270
24	Nemaha	October 1, 1890	179,550	14,428			18,808	93,901
25	Osborne	October 27, 1890	108,211	16,349			10,911	48,284
26	Ottawa	October 1, 1890	139,343	12,265			16,888	60,946
27	Pawnee	June 30, 1890	80,965				12,144	14,579
28	Phillips	December 31, 1890	129,539	58,076				52,273
29	Pottawatomie	June 1, 1890	70,897	6,581			21,002	
30	Republic	October 15, 1890	188,673	10,618			15,282	111,852
31	Riley	July 31, 1890	153,153				14,957	98,000
32	Rooks	July 1, 1890	20,166					
33	Saline	October 13, 1890	296,869	54,289			25,998	
34	Seward	June 30, 1890	99,171		28,274		15,000	28,040
35	Smith	June 30, 1890	85,275	14,535			13,000	20,314
36	Stafford	June, 1890	90,300	10,000			10,600	43,700
37	Stanton	June 30, 1890	9,902					
38	Sumner	December 31, 1890	110,863	9,243				
39	Thomas	October 6, 1890	20,204					
40	Trego	October 31, 1890	52,763	14,340			5,720	16,418
41	Wallace	December 31, 1890	16,617				4,569	
42	Washington	October 1, 1890	171,823	29,330			17,035	73,190
43	Kentucky		592,633	23,670	15,000		106,847	6,650
44	Anderson	June 30, 1890	20,436					
45	Bath	1890	14,600					
46	Boyd	1890	72,727				23,510	
47	Boyle	January 1, 1890	11,000					
48	Butler	January 1, 1890	6,600	1,000				
49	Calloway	October, 1890	5,500					
50	Christian	October, 1890	21,000	4,500				
51	Clark	1890	104,880	4,984			36,382	6,650
52	Clinton	October 1, 1890	3,477					
53	Cumberland	December 31, 1890	17,537	1,400			6,167	
54	Grayson	June 1, 1890	23,060					
55	Harrison	July 1, 1890	37,735					
56	Hickman	October 1, 1890	21,057	2,156			1,272	
57	Jefferson	February 1, 1891	34,263		3,000			
58	Letcher	December 1, 1890	5,036				40	
59	Lincoln	1889	10,171	4,000				
60	Madison	1890	77,807				38,468	
61	Meade	November, 1890	13,000	3,000				
62	Oldham	January, 1890	11,400		5,000			
63	Owsley	December 31, 1890	4,228					
64	Powell	July 5, 1890	2,500					
65	Robertson	July 1, 1890	18,117	646	7,000		1,008	
66	Simpson	January 18, 1891	12,808	1,688				
67	Spencer	January 1, 1890	20,014	296				
68	Union	December 31, 1890	23,680					
69	Louisiana		335,707	44,734		2,518	3,116	
70	Ascension	December 3, 1890	35,757	5,629		2,518		
71	Claiborne	February 1, 1891	14,504	5,871				
72	East Baton Rouge	1890	32,131	1,936				
73	Jackson	December 31, 1890	5,336	255				
74	Lafourche	January 1, 1890	20,550	3,500				

a Embraces tax for state and minor divisions.

REPORTING, BY STATES AND TERRITORIES: 1890—Continued.

RECEIPTS—Continued.

FROM STATE.		ORDINARY.									
For school purposes.	For other purposes.	Total.	Taxes for county purposes only and not received through the state.	Fees, fines, costs, and penalties.	Licenses for use of county only.		Sale of county property.	Income from school and other county funds or property.	Reimbursements for criminals, indigent insane, or poor.	Miscellaneous.	
					Liquor.	Other.					
		$70,980	$69,016	$1,481					$483		1
$2,404		51,297	46,457	3,390				$200		$1,250	2
1,633		25,962	25,962								3
		39,095	39,095								4
7,456	$1,157	59,630	50,250	9,380							5
3,433		28,314	26,856	809						649	6
1,360	50	17,913	17,913								7
960		10,200	9,000	800						400	8
		8,607	8,362	203			$42				9
6,183		68,484	45,816	980						21,688	10
749		17,238	17,238								11
6,000	100	38,172	36,130	1,962					80		12
		195,021	a177,794	2,077			100	9,413	26	5,611	13
4,090		55,874	47,710	6,742	$72			1,350			14
12,776		165,610	161,325	483					3,802		15
3,706		78,467	77,391	71	80			392		533	16
3,397		25,916	23,580	172				1,689	427	48	17
8,413		53,526	50,528	1,218						1,780	18
		44,043	38,843	5,200							19
10,000		58,500	56,000	1,500					1,000		20
5,650		34,014	30,970	2,592					182	270	21
8,962		91,330	83,911	5,138	354		125	1,696	106		22
4,756		45,588	45,588								23
6,940	298	45,175	40,291	1,178	82			2,180	977	467	24
4,800		27,867	22,897	4,625				345			25
4,763		44,481	42,091	607					423	1,360	26
24,575		29,667	28,772	895							27
5,201		13,989	13,784	205							28
6,372		36,942	34,186	324						2,432	29
8,775		42,146	38,992	2,231			126	741		56	30
4,931		35,265	35,265								31
3,146		17,020	14,476	2,424	20					100	32
6,500		210,082	184,967							25,115	33
2,530		25,327	20,740	4,350	237						34
6,139		31,287	31,046	241							35
3,000		23,000	19,500	1,500						2,000	36
540		9,362	7,362					2,000			37
		101,620	96,617	928	486			2,800	183	606	38
2,160		18,044	18,044								39
1,083		15,202	13,800	1,315						87	40
898	50	11,100	11,000	100							41
8,445		43,823	40,083	2,715				649	232	144	42
39,472	10,286	390,708	378,359	2,358	2,236	$600	52	1,893		5,210	43
	10,286	10,150	7,000		1,050	100				2,000	44
		14,600	14,600								45
10,968		38,249	38,249								46
		11,000	11,000								47
		5,600	5,600								48
		5,500	5,000			500					49
		16,500	16,500								50
11,557		45,307	43,875							1,432	51
		3,477	3,477								52
7,454		2,516	2,486				30				53
		23,060	23,000	60							54
		37,735	37,735								55
9,493		8,136	8,136								56
		31,263	31,263								57
		4,996	4,996								58
		6,171	4,256				22	1,893			59
		39,339	36,735	2,298						306	60
		10,000	10,000								61
		6,400	6,400								62
		4,228	4,000							228	63
		2,500	2,500								64
		9,463	9,063		336					64	65
		11,120	10,270		850						66
		19,718	19,718								67
		23,680	22,500							1,180	68
7,680		277,659	227,650	708	8,077	24,284	100			16,840	69
		27,610	21,329			4,890				1,391	70
		8,633	6,705			1,755				173	71
		25,764	24,564		1,000	200					72
4,431		5,081	4,922			159					73
		17,050	14,000		2,000					1,050	74

TABLE 11.—RECEIPTS AND EXPENDITURES OF 1,319 COUNTIES

RECEIPTS—Continued.

	COUNTIES.	Year ending—	Gross receipts, including balance.	Balance on hand at beginning of year.	Loans. (Principal.)	Funds, investments, and transfers.	Receipts for state.	Receipts for minor divisions.
	Louisiana—Continued.							
1	Lincoln	December 30, 1890	$14,133	$2,174				
2	Livingston	December, 1890	5,900	1,000				
3	Natchitoches	December 31, 1890	30,229					
4	Ouachita	December 31, 1890	13,108	265				
5	Sabine	December 31	13,017	5,008				
6	St. James	December 31, 1890	18,487	796				
7	St. John the Baptist	December 31, 1890	11,778	33				
8	St. Mary	1890	20,500	283				
9	Vermilion	1890	22,827					
10	Vernon	January 6, 1891	6,895	2,388				
11	Washington	1890	11,341					
12	West Baton Rouge	June 30, 1890	39,973	9,516				
13	Winn	December 31, 1890	19,241	6,080			$3,116	
14	Maine		664,300	74,843	$119,088	$7,414		
15	Androscoggin	December 31, 1889	67,053	22,569				
16	Aroostook	December 31, 1889	62,859	598	39,098	118		
17	Cumberland	December 31, 1889	126,051	9,936	25,000			
18	Franklin	December 31, 1889	19,190		2,708			
19	Hancock	December 31, 1889	23,066	1,773	2,000			
20	Kennebec	December 31, 1889	72,131	5,376	7,500	6,308		
21	Knox	December 31, 1889	45,366	9,393	12,000			
22	Lincoln	December 31, 1889	15,870	1,351	4,250			
23	Oxford	December 31, 1889	16,962	4,252				
24	Penobscot	December 31, 1889	63,566	749	12,332	988		
25	Piscataquis	December 31, 1889	14,366	324	1,700			
26	Sagadahoc	December 31, 1889	23,707	6,336				
27	Somerset	December 31, 1889	22,364	2,846				
28	Waldo	December 31, 1889	22,934	3,726				
29	Washington	December 31, 1889	30,819	521	12,500			
30	York	December 31, 1889	37,996	5,093				
31	Maryland		1,826,571	156,116	20,000	372	155,559	$135,095
32	Allegany	1890	207,216				33,136	6,825
33	Anne Arundel	1890	137,564				19,320	24,399
34	Baltimore	June 1, 1890	425,343	144,265	20,000	372		100,351
35	Caroline	June 30, 1890	48,697				7,735	
36	Carroll	June 30, 1890	84,942					
37	Cecil	June 30, 1890	135,228	11,691			23,268	
38	Charles	June 30, 1890	32,279					
39	Dorchester	June 30, 1890	70,152				10,990	
40	Frederick	June 12, 1890	152,001				40,933	
41	Garrett	April 16, 1890	48,675				7,204	
42	Howard	May 1, 1890	73,156				12,973	
43	Kent	July 1, 1890	70,240	160				
44	Montgomery	June 30, 1890	91,406					
45	Prince George	March, 1891	75,042					
46	Queen Anne	June 30, 1890	85,742					3,520
47	Somerset	January 1, 1891	56,560					
48	Wicomico	January 25, 1890	32,328					
49	Massachusetts		2,886,904	440,620	658,200	19,734		123,648
50	Barnstable	December 31, 1890	38,862	361	18,500			
51	Berkshire	December 31, 1890	154,940	22,427	30,000	5,808		8,788
52	Bristol	December 31, 1890	448,995	108,561	70,000	13,926		16,141
53	Dukes	December 31, 1890	14,302	454	5,300			434
54	Essex	December 31, 1890	471,189	110,059	70,000			22,191
55	Franklin	December 31, 1890	72,177	14,902	15,400			933
56	Hampden	December 31, 1890	230,193	9,124	80,000			7,615
57	Hampshire	December 31, 1890	74,856	1,213	20,000			
58	Middlesex	December 31, 1890	740,282	67,113	209,000			40,603
59	Nantucket	December 31, 1890	4,062	84				
60	Norfolk	December 31, 1890	208,527	17,329	75,000			14,569
61	Plymouth	December 31, 1890	170,122	10,072	65,000			12,374
62	Suffolk (a)	December 31, 1890						
63	Worcester	December 31, 1890	258,397	78,921				
64	Michigan		4,905,512	349,804	125,290	234,846	949,198	577,988
65	Allegan	December 31, 1890	134,248	8,415	12,000			
66	Alpena	December 31, 1890	62,380	11,159				
67	Antrim	October 13, 1890	46,443	9,486				20,634
68	Arenac	December 31, 1890	29,630	3,780			1,000	8,000
69	Baraga	January 1, 1890	41,570	5,865			6,009	

a Included in report of the city of Boston.

REPORTING, BY STATES AND TERRITORIES: 1890—Continued.

RECEIPTS—Continued.

FROM STATE.		ORDINARY.									
For school purposes.	For other purposes.	Total.	Taxes for county purposes only and not received through the state.	Fees, fines, costs, and penalties.	Licenses for use of county only.		Sale of county property.	Income from school and other county funds or property.	Reimbursements for criminals, indigent insane, or poor.	Miscellaneous.	
					Liquor.	Other.					
		$11,959	$11,199			$760					1
		4,900	4,500			400					2
		30,229	23,483			5,277				$1,469	3
		12,843	10,895			1,948					4
		8,009	7,609			400					5
		17,691	14,131	$126		2,958				476	6
		11,745	9,634			1,815				296	7
		20,217	16,085		$4,127	[illegible]					8
		22,827	20,627	400	800	1,000					9
		4,507	4,180			129				198	10
		11,341	11,341								11
$1,449		29,008	15,031			2,190				11,787	12
1,800		8,245	7,415	182	150	398	$100				13
	$4,205	458,750	365,426	76,131		309	498	$12,920	$1,034	2,432	14
		44,484	31,700	10,927		15	371	1,029	296	146	15
		23,045	21,202	1,052		15				776	16
		91,115	57,460	23,433				9,821		401	17
		16,482	15,503	722		10				247	18
	710	18,583	17,459	1,084		40					19
		52,947	39,611	13,115		35				186	20
		23,973	21,106	2,778		25		28		36	21
		10,269	9,200	560		20			344	145	22
		12,710	11,579	1,096		35					23
		49,497	41,287	6,742				1,074	394		24
		12,342	11,448	762		15	80			37	25
		17,371	15,552	607			47	968		197	26
	2,300	17,218	13,279	3,768		30				141	27
		19,208	18,648	503		15				42	28
	1,195	16,603	14,611	1,890		24				78	29
		32,903	25,781	7,092		30					30
21,724		1,337,705	1,297,704	8,247	24,710	3,417	598	1,567	541	921	31
		167,255	167,255								32
		93,845	93,845								33
		160,355	133,454	6,251	20,000		498	20	113	19	34
		40,962	40,962								35
		84,942	84,360	182					400		36
		100,269	96,860	932				1,547	28	902	37
		32,279	32,279								38
		59,162	59,162								39
		111,068	109,358		1,710						40
		41,471	41,471								41
		60,183	60,183								42
		70,080	70,080								43
		91,406	87,277	612		3,417	100				44
		75,042	72,042		3,000						45
14,724		67,498	67,228	270							46
7,000		49,560	49,560								47
		32,328	32,328								48
	300	1,644,402	1,204,897	256,481		17,170	34,183	46,033	3,283	82,355	49
	300	19,701	15,000	1,256		68		280		3,097	50
		87,917	75,000	11,099		165	23		1,005	625	51
		240,367	180,000	27,932		126	36,435	1,537	317	20	52
		8,114	7,796	315		3					53
		268,939	205,000	36,366		1,719		25,722		132	54
		40,942	33,093	2,648		3,456		1,745			55
		133,454	98,000	23,839		3,616	106	5,098	1,961	834	56
		53,643	42,000	4,050		5,452				2,141	57
		423,566	270,000	79,552		384	130	632		72,868	58
		3,978	3,500	163		315					59
		101,629	85,508	12,547		1,245	140	1,454		735	60
		82,676	65,000	12,355		105	2,050	1,333		1,833	61
											62
		179,476	125,000	44,359		516	1,299	8,232		70	63
413,339	47,451	2,207,596	1,451,920	41,934	597,669	7,378	2,863	5,388	4,494	95,950	64
16,761		97,072	53,000	1,206	8,067	4,062	17			30,720	65
		51,221	22,557		16,999	2,805			377	8,483	66
		10,816	6,409	130	3,065	408			416	388	67
4,028	1,479	12,550	10,000	50	2,500						68
2,300	2,000	24,779	13,840	420	10,519						69
1,166	3,751										

TABLE 11.—RECEIPTS AND EXPENDITURES OF 1,319 COUNTIES

RECEIPTS—Continued.

	COUNTIES.	Year ending—	Gross receipts, including balance.	Balance on hand at beginning of year.	Loans. (Principal.)	Funds, investments, and transfers.	Receipts for state.	Receipts for minor divisions.
	Michigan—Continued.							
1	Barry	January, 1890	$72,836		$8,886	$1,940	$20,104	$4,321
2	Benzie	1890	20,768	$3,114			3,092	
3	Berrien	December 31, 1890	67,025	2,557				
4	Branch	December 31, 1889	96,776			5,218	27,063	14,658
5	Charlevoix	September 30, 1890	24,267	1,129			2,102	
6	Clinton	February 9, 1891	97,790	11,593			35,266	5,548
7	Delta	December 31, 1890	68,016	5,000	2,342			
8	Emmet	January 1, 1890	26,640	7,369			4,004	
9	Genesee	June 1, 1890	134,988	3,887			42,308	22,957
10	Gladwin	January 1, 1891	32,866	209		400	1,854	
11	Gogebic	October 1, 1890	89,154	555		10,676	4,302	
12	Hillsdale	December 31, 1890	96,923	10,000			40,459	
13	Houghton	October 1, 1890	169,171	15,667			14,199	68,091
14	Huron	October, 1890	83,053	6,240			18,863	8,876
15	Ingham	December 16, 1890	154,485	3,316	30,000	4,305	41,871	15,153
16	Ionia	December 31, 1889	107,810		6,879	333	26,495	7,444
17	Kalamazoo	December 31, 1890	151,671	8,480	12,000		46,430	
18	Kalkaska	1890	36,857	2,196			5,274	
19	Kent	December 31, 1890	438,937	55,227		55,833	88,662	115,223
20	Keweenaw	June 30, 1890	20,196	5,730		25	4,098	
21	Lapeer	1890	85,384	5,476			28,464	10,691
22	Lenawee	December 31, 1891	143,479	22,278			45,574	7,527
23	Manistee	September 30, 1890	105,156	10,110			13,215	31,440
24	Marquette	September 30, 1890	256,503	28,030			36,000	8,000
25	Mason	September 30, 1890	91,029	5,984	15,419		7,706	16,839
26	Mecosta	January 1, 1891	76,716	2,337			14,056	19,282
27	Menominee	October 13, 1890	188,591	11,564			12,041	
28	Midland	December 31, 1890	47,316	238			4,817	
29	Montcalm	January 1, 1891	92,214	1,490			15,323	
30	Oakland	December 31, 1890	129,386				52,019	9,845
31	Osceola	December 31, 1890	26,608	3,827			5,012	
32	Otsego	October 1, 1890	29,642	5,926			3,395	8,828
33	Ottawa	December 31, 1888	144,730	6,974	1,200	31,573	27,807	13,827
34	Presque Isle	January 1, 1891	14,472					
35	Roscommon	December 31, 1891	14,771	1,944			445	
36	Saginaw	December 31, 1890	318,662	14,846	10,000		62,825	95,697
37	St. Clair	September 30, 1890	215,250	25,381	5,000		44,629	32,659
38	St. Joseph	January 1, 1890	89,408	960	2,500		29,202	7,179
39	Sanilac	October 12, 1890	103,721	16,626		66,451		
40	Shiawassee	January 1, 1890	90,240			909	22,770	9,000
41	Van Buren	January 1, 1890	96,211	3,854	14,064	1,876	26,973	2,514
42	Washtenaw	October 1, 1890	187,320			55,507	58,046	13,775
43	Wexford	September 30, 1890	54,203	985	5,000		5,424	
44	Minnesota		13,683,644	1,026,963	121,956	986,133	1,199,208	4,729,310
45	Aitkin	December 31, 1890	33,672	3,622		9,581		
46	Anoka	December 31, 1889	29,306	6,394				1,576
47	Becker	January 7, 1890	45,079	2,086	17,976			
48	Benton	December 31, 1889	53,026	5,085	8,804		5,529	17,702
49	Bigstone	December 31, 1890	69,036	13,887				
50	Blue Earth	January 1, 1891	260,590	13,857	8,660	26,977	31,168	101,938
51	Brown	December 31, 1890	134,121				12,734	63,322
52	Carlton	January 1, 1891	20,540	3,486	424			
53	Carver	January 6, 1890	184,977	1,813	250	59,097	6,130	42,384
54	Chippewa	January 6, 1890	83,360	2,082		6,468	12,243	24,536
55	Chisago	January 4, 1891	53,731	5,043		310	7,902	15,457
56	Clay	January 1, 1891	176,710	26,676		11,521	26,120	20,389
57	Cook	December 31, 1890	7,369	1,320			1,119	
58	Cottonwood	January 1, 1891	134,475	12,232	710	4,344	8,598	9,355
59	Crow Wing	December 31, 1890	108,990	7,015		8,867	3,624	11,117
60	Dodge	January 1, 1891	71,810	3,050		795	12,264	30,888
61	Douglas	January 6, 1890	116,835	17,542		11,174	17,188	40,378
62	Faribault	December 3, —	159,480	32,314			26,212	28,892
63	Fillmore	December 31, 1890	36,366	8,462		34		
64	Freeborn	December 31, 1890	149,445	11,960		7,362	8,295	
65	Grant	January 3, 1891	71,327	15,046		846	16,073	22,199
66	Hennepin	January 5, 1890	3,647,560	177,019	38,000	109,905	359,391	2,637,480
67	Houston	December 31, 1890	18,547	1,268				
68	Hubbard	December 31, 1889	15,810	2,046				
69	Isanti	December 31, 1890	39,825	5,186			5,236	
70	Jackson	December 31, 1890	22,726	2,454				
71	Kanabec	June 1, 1890	30,872	14,358		27	1,534	2,656
72	Kandiyohi	December 31, 1890	107,306	22,276			10,175	33,165
73	Kittson	June 5, 1891	34,959	2,003	438	492	1,868	5,561
74	Lac qui Parle	December 31, 1890	102,930	20,212			18,087	
75	Lake	December 31, 1891	25,968	3,133			15,594	
76	Lesueur	December 31, 1890	104,613	4,763		1,149	17,133	49,114
77	Lincoln	January 6, 1890	52,316	13,357			5,985	19,282
78	Lyon	January 1, 1891	95,262	8,151			16,863	29,675
79	McLeod	January 5, 1891	107,074	7,010		217	20,192	45,349

REPORTING, BY STATES AND TERRITORIES: 1890—Continued.

RECEIPTS—Continued.

FROM STATE.		ORDINARY.									
For school purposes.	For other purposes.	Total.	Taxes for county purposes only and not received through the state.	Fees, fines, costs, and penalties.	Licenses for use of county only.		Sale of county property.	Income from school and other county funds or property.	Reimbursements for criminals, indigent insane, or poor.	Miscellaneous.	
					Liquor.	Other.					
$11,282		$26,303	$23,975	$111	$1,750				$169	$298	1
2,128		12,434	10,437	297	1,400		$300				2
16,783		47,685	26,634	1,062	19,989						3
	$14	49,823	45,369	725	3,473			$224	29	3	4
4,005		17,031	12,500	214	4,166			20		131	5
11,348	3	34,032	27,138	924	4,912		475			583	6
5,437		55,237	49,991	797						4,449	7
3,503	26	11,738	6,256	100	4,417		200			765	8
15,173		50,663	39,020	1,474	9,659				00	420	9
1,165		29,238	24,072	224	4,750				192		10
2,396	3,940	67,285	13,830	1,654	51,586		190			25	11
11,515		34,949	31,000	367	3,582						12
6,644		64,570	49,772	1,354	12,346			1,098			13
13,771	1.532	33,771	28,183	234	3,995		732	17		610	14
14,153		45,687	36,091	405	8,917				155	119	15
	14,266	52,393	44,428	8	6,999				669	289	16
15,251	158	69,352	41,906	2,161	24,290			546	315	134	17
2,015	4,861	22,511	10,175	75			289			11,972	18
	400	123,592	65,937	6,431	50,183					1,041	19
1,292	370	8,681	7,314	113	1,238					16	20
13,605		27,148	20,533	737	4,773			358		247	21
18,596		49,504	35,671	403	12,150			1,280			22
9,275	858	40,258	25,165	603	14,237				176	77	23
13,762	11,000	159,711	70,000	2,706	71,388					15,617	24
6,257	1,043	37,781	27,211	413	8,031	$10	10			2,106	25
9,165		31,876	24,613	383	6,686				80	114	26
8,802	696	155,488	80,554	3,635	70,472					827	27
4,668		37,593	34,719	15	2,608			72	179		28
		75,401	64,563	650	9,884	93	6		80	125	29
14,632	12	52,878	42,174	891	8,977				297	539	30
		17,769	13,600	462	3,600		107				31
1,658		9,835	5,395	397	3,118			37	28	860	32
16,698		46,851	27,455	1,404	6,166				276	11,550	33
		14,472	14,472								34
643		11,739	10,786	100	743					110	35
36,849	244	98,201	38,965	4,243	53,394			544	72	983	36
22,450	580	84,571	62,684	1,695	19,545		461			186	37
10,715		38,852	31,448	638	6,348				225	193	38
15,467		5,177			4,554				27	596	39
13,224		44,337	36,461	761	6,774				166	175	40
13,722	218	32,990	30,568	207	1,733		25	64	28	365	41
16,861		43,131	27,307	1,049	13,332			508	448	487	42
4,174		38,620	27,742	0	10,354		51	120		347	43
892,751	89,082	4,638,241	4,168,546	83,626	14,422	327	11,067	218,219	8,289	133,745	44
2,801		17,668	16,440	463			590	175			45
		21,336	19,801	36				1,120	74	305	46
	1,000	24,017	19,693	28		10		4,160	104	22	47
4,302		11,604	10,718	27	500			327		32	48
6,449	2,085	46,615	42,626	150	1,000		454	430		1,955	49
23,233	500	54,257	52,509	709	50		906	68		15	50
12,458		45,607	39,789	5,130				429		259	51
	5,438	11,192	9,486	1,138			554			14	52
60,139		15,164	14,459	673						32	53
6,391	900	30,740	29,444	45			26	577		648	54
8,196		16,823	14,519	1,219				467	180	438	55
47,843		44,161	35,548	103		20		947		7,543	56
		4,930	4,686	244							57
5,420		93,816	63,058	1,864			44	27,598		1,252	58
43,202	35	35,130	23,550	1,090			319	9,505	35	631	59
9,698		15,145	14,260	245			313	213	14		60
10,536	500	19,517	17,905	157				519		936	61
	14,384	57,678	21,446	813				34,151		1,268	62
	103	27,767	23,510	2,277				1,937	43		63
16,885		104,943	98,412	406				854		5,271	64
5,313		11,850	11,057	56			388	296		53	65
90,689		235,076	217,381	1,317		10	148	6,722	6,935	2,563	66
		17,279	16,034	160		55	646	332	45	7	67
1,439	1,118	11,207	10,848	41				294		24	68
13,143	3,333	12,927	12,169							758	69
	1,059	19,213	18,529	61			1	582		40	70
1,122		11,175	10,792	70			62			251	71
10,483	12,429	18,778	16,395	1,134		5				1,244	72
12,965		11,632	10,088	1,160				384			73
	7,571	57,060	54,777	416			757	1,110			74
605		6,636	5,719	515				310		92	75
16,891		15,563	14,829	187		20		150		377	76
3,944		9,748	8,679	42				597		430	77
19,263		21,310	17,000	3,081			324	224	50	631	78
14,325		19,981	17,518	520		30		99		1,534	79

TABLE 11.—RECEIPTS AND EXPENDITURES OF 1,319 COUNTIES

RECEIPTS—Continued.

	COUNTIES.	Year ending—	Gross receipts, including balance.	Balance on hand at beginning of year.	Loans. (Principal.)	Funds, investments, and transfers.	Receipts for state.	Receipts for minor divisions.
	Minnesota—Continued.							
1	Marshall	January 31, 1891	$84,917	$15,296			$14,732	
2	Meeker	December 31, 1889	103,664	11,317		$885	6,422	$50,711
3	Millelacs	January 6, 1890	38,716	1,404			5,258	9,662
4	Morrison	January 1, 1890	112,671	4,978		27,579	12,235	35,009
5	Mower	January 1, 1891	152,902	11,920		1,995	24,566	58,166
6	Murray	December 31, 1889	74,076	7,941		802	15,028	34,253
7	Nicollet	December 31, 1890	90,844	2,255		16,191	4,228	
8	Nobles	January 3, 1891	97,171	11,613	$5,165	1,040	6,467	
9	Norman	December 31, 1889	114,463	12,721		18,430	11,516	35,061
10	Olmsted	July 31, 1890	164,809	14,000			28,795	
11	Ottertail	January 4, 1890	343,270	36,107		28,956	35,861	90,196
12	Pine	January 7, 1890	35,541	6,655			3,523	
13	Pipestone	January 6, 1891	73,595	10,161		1,095	4,739	
14	Polk	July 31, 1890	86,258	13,622				
15	Pope	December 31, 1890	88,430	9,974		13,465	19,419	
16	Ramsey	December 31, 1888	2,001,354	133,890				
17	Redwood	December 31, 1890	163,712	8,500		550	42,031	55,441
18	Renville	January 15, 1891	48,957	3,307		500		183
19	Rice	December 31, 1890	173,985	1,784			22,455	90,922
20	Rock	January 4, 1890	83,838	5,184		5,612	8,691	31,671
21	St. Louis	December 31, 1889	998,454	71,451	30,000	438,693	50,137	184,687
22	Scott	December 31, 1891	49,902	4,282		1,037	9,324	
23	Sherburne	December 31, 1889	40,065	1,003	3,200		4,874	21,458
24	Sibley	December 31, 1889	114,487	8,511		13,346	24,395	37,950
25	Stearns	January 1, 1891	317,189	10,949		36,849	40,512	142,533
26	Steele	December 31, 1889	99,076	15,082			14,757	28,348
27	Stevens	December 31, 1890	100,575	7,408		25,930	3,274	
28	Todd	December 31, 1889	87,557	13,323			11,290	
29	Traverse	December 31, 1890	61,681	9,415			9,830	
30	Wabasha	January 3, 1891	159,603	24,749		16,452	13,073	
31	Wadena	January 4, 1891	43,534	1,027		1,706	3,359	22,799
32	Waseca	December 31, 1890	94,068	6,629		3,805	7,796	
33	Washington	December 31, 1889	294,205				27,626	191,285
34	Watonwan	December 31, 1890	10,747	619				
35	Wilkin	December 31, 1889	83,347	9,720	3,329	22,153	6,855	23,848
36	Winona	December 31, 1889	489,808	33,498	5,000	49,190	21,099	300,687
37	Yellow Medicine	January 4, 1891	100,130	10,451		706	17,784	32,025
38	Mississippi		479,720	75,824				
39	Amite	1890	23,263					
40	Benton	December 31, 1890	12,800					
41	Copiah	December 31, 1890	39,920	6,841				
42	Greene	September 30, 1890	5,740	555				
43	Hinds	December 31, 1890	108,851	30,906				
44	Itawamba	December 31, 1890	19,172	762				
45	Lafayette	December 31, 1890	18,179	1,195				
46	Lawrence	December 31, 1890	16,315	1,264				
47	Lee	December 31, 1890	41,555	55				
48	Lowndes	December 30, 1890	40,547	9,329				
49	Panola	December 31, 1890	68,263	12,737				
50	Washington	December 31, 1890	85,115	12,180				
51	Missouri		8,091,368	1,802,268	967,931	136,018	604,170	1,012,362
52	Adair	January 31, 1891	97,236	24,137	12,432	7,857		4,794
53	Andrew	1891	92,583				23,294	
54	Atchison	December 31, 1890	72,350			14,951	18,971	
55	Barton	December 31, 1890	52,091	7,292	10,231			
56	Bates	March 1, 1891	42,072					
57	Buchanan	1890	1,309,955		880,000		111,900	70,000
58	Caldwell	February 1, 1891	20,386	3,383		33		
59	Camden	April 30, 1890	9,927	178		259		
60	Cape Girardeau	December 31, 1890	59,459	24,997				
61	Carroll	April, 1891	36,240					
62	Carter	1890	18,052	938			3,683	
63	Cass	January 31, 1891	255,874	46,267			17,052	35,835
64	Chariton	March 1, 1891	87,349	28,591				9,868
65	Christian	April 30, 1891	19,910		1,690	1,505		
66	Clark	May 1, 1891	22,045	1,685		96		
67	Clay	April 30, 1890	57,430	4,521		1,023		
68	Cole	December 31, 1890	56,388					
69	Dunklin	January 1, 1891	40,495	14,000	4,000	35	7,000	
70	Franklin	January 31, 1890	257,760	117,048			15,150	21,977
71	Gasconade	March 1, 1890	33,711	1,030			8,663	
72	Grundy	May 1, 1890	125,366	19,858			14,776	29,884
73	Harrison	December 31, 1890	55,902		2,925		17,391	10,153
74	Holt	December 31, 1890	92,284	12,000			16,000	24,000
75	Howell	February 1, 1891	29,879	2,928	5,931	1,672		
76	Iron	January 31, 1891	14,347					

a Includes tax, fees, salaries, etc.

REPORTING, BY STATES AND TERRITORIES: 1890—Continued.

RECEIPTS—Continued.

FROM STATE.		ORDINARY.									
For school purposes.	For other purposes.	Total.	Taxes for county purposes only and not received through the state.	Fees, fines, costs, and penalties.	Licenses for use of county only.		Sale of county property.	Income from school and other county funds or property.	Reimbursements for criminals, indigent insane, or poor.	Miscellaneous.	
					Liquor.	Other.					
$6,745	$300	$47,844	$38,435	$41				$5,120		$4,248	1
13,419	600	20,310	19,987							323	2
2,211		20,181	19,025	61	$500		$205	309		81	3
8,193		24,677	22,860	65			1,002	367		383	4
15,936		40,319	35,428	755	1,000	$2	2,405	702	$16	11	5
		16,052	13,419	2,013		10		610			6
		68,170	49,634							18,536	7
7,161		65,725	64,181	412		15		717		400	8
7,278		29,457	28,241	30		10	6	754		416	9
15,754		106,260	17,037	1,484				48,539		39,200	10
27,978	35,886	88,286	77,148	7,620			137	1,429	28	1,924	11
2,174	8	23,181	20,706	1,641					397	437	12
9,632	250	47,718	44,417	1,727				314		1,260	13
22,253		50,383	36,090	10,445				1,688		2,160	14
28,324		17,248	12,833	2,687				472		1,256	15
47,977		1,819,478	1,795,529	13,588	2,500			6,503		1,358	16
8,095	1,000	48,095	46,748	114			326	819		88	17
14,019		30,948	29,690	202				1,043		13	18
19,427		39,397	32,715	2,388			28	231		4,035	19
5,441		27,239	26,318	51		5		520		345	20
29,066		194,420	158,124	83				33,655		2,558	21
12,217		23,042	17,160	438	2,667	10	241	1,812		714	22
132		9,398	9,125					233		40	23
11,320		18,965	17,946	56		10		117		836	24
28,984		57,362	52,924	1,185		40		1,754		1,459	25
13,171		27,718	26,008	869				473	368		26
1,653		62,310	49,235					9,584		3,491	27
9,005		53,939	51,049		1,605			624		661	28
3,261	250	38,925	34,427	1,858	500	5				2,135	29
488		104,841	101,203	1,339	1,000	20	20	454		805	30
3,838		10,805	10,457	348							31
12,817		63,021	56,779	550	500		45			5,147	32
16,146		59,148	43,458	4,164	1,500	15		1,192		8,819	33
		10,128	9,979							149	34
		14,453	13,770	49				441		193	35
2,989		50,400	46,119	690		35	670	2,886			36
29,934		30,853	26,568	1,096	1,100		450			1,639	37
37,323	15,318	351,255	292,784	5,305	10,000			8,619		34,547	38
3,175		20,088	11,129	340				8,619			39
		12,800	12,300	500							40
5,060		28,019	25,075	2,944							41
1,081		4,104	4,032	72							42
13,000		64,945	53,945		10,000					1,000	43
	5,818	12,592	11,845							747	44
		16,984	15,385	1,449						150	45
2,105		12,946	12,946								46
	9,500	32,000	32,000								47
		31,218								31,218	48
12,902		42,624	41,192							1,432	49
		72,935	72,935								50
163,987	2,989	3,401,643	2,530,946	54,209	449,389	12,964	5,913	153,140	4,298	190,784	51
		48,016	44,444		1,164	25		2,342		41	52
		61,533	53,611	1,404	798			5,720			53
5,189	2,567	33,500	30,769	67	2,521	143					54
4,928		34,568	25,403	595	4,246	196				4,128	55
		42,072	37,225		4,765	82					56
26,876		221,179	153,969		66,609	601					57
		16,970	16,263	20		23	664				58
		9,490	9,369							121	59
		34,462	25,490		8,828	144					60
8,240		28,000	21,750	2,250	2,700					1,300	61
1,297		12,134	5,793	69	407	20		5,845			62
		156,720								a156,720	63
9,330		39,560	31,144		7,586	75				755	64
5,385		11,330	10,950	380							65
		20,264	18,384	302	1,397		13		168		66
		51,886	48,491	640	400	1,560	22		597	176	67
		56,388	38,500	60	10,003	600				7,225	68
		15,460	10,230	1,100	3,000	30	500	600			69
9,750		93,835	69,937	167	10,769	1,782		10,830		350	70
4,228		19,790	12,400	122	4,523	39		2,531	175		71
5,739		55,109	40,749	353	4,012	180		9,815			72
7,124		18,309	18,309								73
5,115		35,169	24,751	844	1,200	225		8,149			74
		19,348	17,097	450	1,541	35		16	204	5	75
		14,347	8,638		5,323	36		170	180		76

TABLE 11.—RECEIPTS AND EXPENDITURES OF 1,319 COUNTIES

RECEIPTS—Continued.

	COUNTIES.	Year ending—	Gross receipts, including balance.	Balance on hand at beginning of year.	Loans. (Principal.)	Funds, investments, and transfers.	Receipts for state.	Receipts for minor divisions.
	Missouri—Continued.							
1	Jackson	December 31, 1890	$2,987,769	$1,017,502			$278,185	$588,956
2	Johnson	January 31, 1891	207,710	76,316		$1,905		25,749
3	Knox	February 1, 1891	56,475				12,529	5,521
4	Laclede	June 30, 1890	47,645				6,730	2,105
5	Lafayette	December 31, 1890	182,133	55,378		20,000	20,558	
6	Lawrence	January 1, 1891	84,335	9,028			11,747	
7	Lewis	February 1, 1891	58,883			16,374		15,080
8	Lincoln	February 1, 1891	83,758	33,999				
9	Livingston	April 30, 1891	26,670	1,669		1,863		
10	Macon	January 31, 1891	64,407	14,037				
11	Montgomery	February 6, 1891	31,134	2,657		1,214		
12	Morgan	January 26, 1891	59,319	5,904	$2,311			13,876
13	Nodaway	December 31, 1890	89,213	16,922		25,534		
14	Oregon	March 1, 1891	10,879	1,076		706		
15	Osage	April 1, 1890	31,586	16,564				
16	Perry	December 12, 1890	22,981	5,885				
17	Pettis	April 30, 1890	290,899	92,264		20,672		119,054
18	Polk	1890	105,879		42,944		11,531	
19	Ralls	February 1, 1891	23,846	12,127				
20	St. Clair	May 1, 1891	50,067					23,356
21	St. Francois	March 14, 1891	24,619	1,409		4,316		
22	St. Louis	July 1, 1890	327,138	83,297				
23	Saline	January 31, 1890	93,011	16,478		14,901		
24	Schuyler	December 31, 1890	40,411	10,626	5,467	912		
25	Shelby	1890	21,185	605		190		
26	Washington	March 4, 1891	58,805	19,672			9,010	
27	Wayne	March 1, 1891	12,996					
28	Webster	May, 1891	12,667					
29	Wright	February 1, 1891	25,857					12,154
30	Montana		2,374,339	534,648	19,140	85,006	174,216	278,441
31	Cascade	March 1, 1891	93,500			200		
32	Custer	February 28, 1890	170,269	76,318			12,841	
33	Dawson	November 30, 1890	63,198	31,632			3,878	4,254
34	Fergus	March 1, 1889	82,337	22,631			9,943	7,519
35	Gallatin	February 28, 1890	132,410	32,483		1,346	11,026	
36	Jefferson	March 1, 1891	139,985	55,829				15,356
37	Lewis and Clarke	March 1, 1891	327,042	77,842		23,000	22,720	59,677
38	Madison	March 1, 1891	109,213	32,808	6,140		8,925	1,420
39	Meagher	March 1, 1891	99,014	18,260	13,000	6,000	9,781	3,213
40	Missoula	March 1, 1891	298,901	12,189		4,460	34,065	
41	Park	March 3, 1891	132,874	30,723			6,374	
42	Silverbow	February 28, 1891	644,279	132,020		50,000	47,548	187,002
43	Yellowstone	February 28, 1891	81,317	11,913			7,115	
44	Nebraska		6,674,213	1,187,826	360,302	66,167	974,653	1,069,934
45	Adams	December 31, 1890	97,752				25,748	
46	Boone	1890	80,000				9,000	
47	Boxbutte	December 31, 1890	36,036	9,436			4,750	9,199
48	Brown	1890	62,820	15,380			6,372	23,772
49	Buffalo	December 31, 1890	357,348	45,463	45,735	20,092	25,150	117,762
50	Burt	December 31, 1890	111,547	27,737				
51	Butler	December 31, 1890	224,759	43,575	15,000	3,068	24,446	68,923
52	Cass	December 31, 1890	304,811	54,554	24,000	16	32,570	
53	Cedar	December 31, 1890	39,387				12,679	
54	Chase	December 31, 1890	30,365	2,988			1,472	385
55	Cherry	June 30, 1890	41,289	6,965			6,115	10,457
56	Clay	January 1, 1891	151,668	44,616	17,919		29,331	24,086
57	Colfax	December 31, 1890	138,847	34,047			11,677	36,730
58	Cuming	June 30, 1890	99,368				21,620	36,400
59	Dixon	July 1, 1890	48,740	22,050				9,250
60	Douglas	December 31, 1889	832,583	141,347			186,668	109,359
61	Dundy	December 31, 1890	31,458	1,500			4,184	943
62	Fillmore	December 31, 1890	161,424	25,882	8,628		20,480	14,225
63	Franklin	December 31, 1890	88,148	20,550			11,352	30,406
64	Gosper	January 7, 1891	43,906	10,810			5,716	12,619
65	Hall	December 31, 1890	175,639	26,137			33,031	48,915
66	Hitchcock	December 31, 1890	68,834	5,887			7,680	
67	Holt	December 31, 1890	188,965	56,000	10,010		14,660	
68	Hooker	December 31, 1890	4,264				800	
69	Jefferson	December 31, 1890	169,184	36,907			19,735	61,597
70	Johnson	July 1, 1890	118,914	24,108			34,798	
71	Keith	December 31, 1890	65,135	41,030				11,773
72	Keyapaha	1890	22,726	4,207			3,616	
73	Knox	June 30, 1890	87,877	17,662			9,991	27,543
74	Lancaster	December 31, 1890	619,478	117,478		37,864	112,311	111,424

a Includes licenses, fees, etc.

REPORTING, BY STATES AND TERRITORIES: 1890—Continued.

RECEIPTS—Continued.

FROM STATE.		ORDINARY.									
For school purposes.	For other purposes.	Total.	Taxes for county purposes only and not received through the state.	Fees, fines, costs, and penalties.	Licenses for use of county only.		Sale of county property.	Income from school and other county funds or property.	Reimbursements for criminals, indigent insane, or poor.	Miscellaneous.	
					Liquor.	Other.					
.....	.....	$1,103,126	$845,450	$29,961	$225,882	$1,833	.....	.....	.....	.....	1
$9,360	.....	94,380	85,530	2,024	.....	.....	.....	$6,740	$86	.....	2
4,305	$84	34,036	25,296	183	3,000	46	.....	5,511	.....	.....	3
5,360	.....	33,450	14,900	210	.....	130	.....	3,790	.....	$14,420	4
10,207	.....	75,990	62,444	2,594	8,085	2,867	.....	.....	.....	.....	5
9,113	.....	54,447	46,835	1,046	6,024	75	.....	.....	.....	467	6
5,159	.....	22,270	18,428	.....	.....	.....	.....	3,842	.....	.....	7
.....	.....	49,759	46,329	3,060	.....	.....	$6	.....	329	35	8
.....	.....	23,138	18,373	1,286	650	51	527	.....	.....	2,251	9
.....	.....	50,370	47,805	189	.....	.....	.....	.....	2,376	.....	10
.....	.....	27,263	26,261	173	615	.....	31	.....	183	.....	11
4,172	.....	33,056	31,616	40	1,400	.....	.....	.....	.....	.....	12
.....	.....	46,757	39,993	531	2,759	182	3,145	.....	.....	147	13
.....	.....	9,097	9,059	38	.....	.....	.....	.....	.....	.....	14
.....	84	14,938	8,823	.....	5,656	116	.....	.....	.....	343	15
.....	.....	17,096	a17,096	.....	.....	.....	.....	.....	.....	.....	16
.....	.....	58,909	44,774	.....	14,135	.....	.....	.....	.....	.....	17
7,346	.....	44,058	43,231	427	.....	.....	.....	400	.....	.....	18
.....	.....	11,719	10,243	554	.....	.....	922	.....	.....	.....	19
.....	.....	26,711	26,104	307	300	.....	.....	.....	.....	.....	20
.....	.....	18,894	11,518	175	7,140	57	4	.....	.....	.....	21
11,169	.....	232,672	114,964	149	29,103	1,617	.....	86,839	.....	.....	22
.....	84	61,548	57,865	1,403	.....	.....	.....	.....	.....	2,280	23
.....	85	23,321	22,555	669	.....	97	.....	.....	.....	.....	24
.....	85	20,305	19,897	229	.....	80	79	.....	.....	20	25
4,595	.....	25,528	25,396	124	.....	8	.....	.....	.....	.....	26
.....	.....	12,996	10,448	14	2,525	9	.....	.....	.....	.....	27
.....	.....	12,667	12,667	.....	.....	.....	.....	.....	.....	.....	28
.....	.....	13,703	13,380	.....	323	.....	.....	.....	.....	.....	29
.....	.....	1,282,888	872,754	21,082	327,376	.....	723	41,387	262	19,304	30
.....	.....	93,300	66,626	.....	26,674	.....	.....	.....	.....	.....	31
.....	.....	81,110	30,532	514	6,692	.....	.....	40,251	.....	3,121	32
.....	.....	23,434	20,133	287	3,014	.....	.....	.....	.....	.....	33
.....	.....	42,244	33,655	2,306	6,283	.....	.....	.....	.....	.....	34
.....	.....	87,555	64,758	250	8,325	.....	.....	621	19	13,582	35
.....	.....	68,800	54,600	1,359	10,432	.....	.....	.....	.....	2,409	36
.....	.....	143,803	66,292	9,240	68,159	.....	53	.....	59	.....	37
.....	.....	59,920	47,701	2,226	9,317	.....	670	.....	6	.....	38
.....	.....	48,760	39,023	577	8,794	.....	.....	366	.....	.....	39
.....	.....	248,187	210,779	972	36,287	.....	.....	149	.....	.....	40
.....	.....	95,777	75,295	1,359	19,123	.....	.....	.....	.....	.....	41
.....	.....	227,709	108,192	1,431	117,716	.....	.....	.....	178	192	42
.....	.....	62,289	55,168	561	6,560	.....	.....	.....	.....	.....	43
342,868	9,629	2,662,834	2,309,459	34,420	6,000	3,221	30,327	89,399	5,186	184,822	44
10,442	.....	61,562	58,264	323	.....	.....	2,369	606	.....	.....	45
.....	.....	71,000	71,000	.....	.....	.....	.....	.....	.....	.....	46
2,519	.....	10,132	9,812	320	.....	.....	.....	.....	.....	.....	47
3,021	.....	14,275	14,275	.....	.....	.....	.....	.....	.....	.....	48
12,490	.....	90,656	85,434	5,027	.....	103	92	.....	.....	.....	49
.....	.....	83,810	83,560	250	.....	.....	.....	.....	.....	.....	50
9,717	.....	60,030	52,672	409	5,500	.....	.....	.....	1,193	256	51
13,444	.....	180,227	157,195	258	.....	.....	.....	.....	.....	22,774	52
3,240	.....	23,468	22,618	500	.....	200	.....	.....	.....	150	53
2,494	.....	23,026	22,642	384	.....	.....	.....	.....	.....	.....	54
2,707	.....	15,045	14,995	50	.....	.....	.....	.....	.....	.....	55
10,439	.....	25,277	20,366	37	.....	.....	.....	.....	1,006	3,868	56
10,362	27	46,004	43,765	.....	.....	.....	.....	2,239	.....	.....	57
3,585	.....	37,763	37,558	.....	.....	.....	.....	205	.....	.....	58
5,300	.....	12,140	9,470	170	.....	2,500	.....	.....	.....	.....	59
44,981	.....	350,228	310,243	3	.....	.....	27,744	.....	.....	12,238	60
1,058	.....	23,773	23,773	.....	.....	.....	.....	.....	.....	.....	61
10,230	.....	81,979	79,000	281	.....	.....	70	320	2,308	.....	62
.....	.....	25,840	24,608	1,232	.....	.....	.....	.....	.....	.....	63
3,107	.....	11,654	10,991	662	.....	.....	.....	.....	.....	1	64
10,104	.....	57,452	55,541	1,186	.....	5	.....	.....	620	100	65
3,533	.....	51,734	19,080	.....	.....	.....	.....	.....	.....	32,654	66
10,492	.....	97,803	37,057	95	.....	.....	.....	38,305	.....	22,346	67
77	.....	3,387	2,287	.....	.....	.....	.....	.....	.....	1,100	68
13,795	.....	37,150	37,150	.....	.....	.....	.....	.....	.....	.....	69
11,465	.....	48,543	48,543	.....	.....	.....	.....	.....	.....	.....	70
.....	.....	12,332	.....	.....	.....	.....	.....	.....	.....	12,332	71
2,730	.....	12,173	12,061	60	.....	.....	52	.....	.....	.....	72
8,905	.....	23,776	23,134	51	.....	.....	.....	.....	.....	591	73
30,663	.....	209,738	200,060	9,678	.....	.....	.....	.....	.....	.....	74

TABLE 11.—RECEIPTS AND EXPENDITURES OF 1,319 COUNTIES

RECEIPTS—Continued.

	COUNTIES.	Year ending—	Gross receipts, including balance.	Balance on hand at beginning of year.	Loans. (Principal.)	Funds, investments, and transfers.	Receipts for state.	Receipts for minor divisions.
	Nebraska—Continued							
1	Lincoln	December 31, 1890	$143,403	$27,190			$18,178	$42,459
2	Loup	December 31, 1890	10,562	2,607			707	3,126
3	Madison	December 31, 1890	135,647	27,716			26,718	
4	Merrick	1890	95,709				10,621	16,002
5	Nance	December 31, 1890	68,294	9,721	$3,949		7,926	10,487
6	Otoe	December 31, 1890	283,459	24,898			45,578	32,194
7	Perkins	December 31, 1890	45,127	6,643				19,474
8	Platte	1890	300,436	80,814	86,000	$77		
9	Rock	December 31, 1890	29,126	217			4,168	13,406
10	Saline	December 31, 1890	210,804	39,537			22,738	78,820
11	Seward	December 31, 1890	175,472	14,019			43,351	
12	Sheridan	1890	76,882	18,023			27,910	3,249
13	Sioux	December 31, 1890	22,393	5,182			3,195	5,409
14	Stanton	December 31, 1890	29,826					
15	Thayer	December 31, 1890	51,688	6,593			20,432	3,986
16	Washington	1890	317,916	66,180	149,061	5,050	30,941	23,891
17	Wheeler	1890	8,198	851			2,694	
18	York	December 31, 1890	165,999	21,319			33,544	51,663
19	Nevada		1,096,396	253,740		3,500	192,718	29,545
20	Elko	December 31, 1890	159,157	39,871			40,809	
21	Esmeralda	December 31, 1890	76,373	34,064			800	
22	Eureka	October 4, 1890	99,341	6,418		3,500	23,805	
23	Humboldt	July 7, 1890	128,674	18,352			29,972	
24	Lander	January 1, 1891	133,597	35,438			14,431	14,325
25	Lincoln	December 31, 1890	30,729					
26	Lyon	December 31, 1890	81,760	26,627			13,821	
27	Nye	1890	32,943	6,237			5,180	589
28	Ormsby	1890	124,635	26,422			19,421	
29	Washoe	1890	182,084	45,926			44,479	14,631
30	White Pine	December 31, 1890	47,103	14,385				
31	New Hampshire		863,831	52,327	332,967			
32	Belknap	April 30, 1890	31,561	2,551	325			
33	Carroll	April 30, 1890	36,144	5,804				
34	Cheshire	April 30, 1890	44,088	5,205				
35	Coos	April 30, 1890	38,633	7,571				
36	Grafton	April 30, 1890	107,438	19,913	45,000			
37	Hillsboro	April 30, 1890	193,015	2,823	91,500			
38	Merrimack	April 30, 1890	82,136	549	21,000			
39	Rockingham	April 30, 1890	87,533	843	25,000			
40	Stafford	April 30, 1890	210,073	6,457	144,142			
41	Sullivan	April 30, 1890	33,210	611	6,000			
42	New Jersey		7,535,896	377,495	888,852	73,573	1,475,490	6,617
43	Atlantic	May 13, 1890	101,257	7,256	17,200		23,011	
44	Burlington	May 13, 1890	438,057	4,545	145,796		80,603	4,412
45	Cape May	May 13, 1890	55,354	10,973			14,012	
46	Cumberland	1890	209,907	14,988	22,000		46,496	315
47	Essex	May 12, 1890	1,668,453	152,620	33,000	59,028	407,875	
48	Gloucester	May 14, 1890	193,024	209	26,000		47,449	
49	Hudson	November 30, 1889	2,123,288	85,219	44,670		350,245	
50	Middlesex	May 15, 1890	323,546	9,691	41,000	190		
51	Monmouth	May 14, 1890	537,908	32,444	101,200	3,845	116,465	
52	Passaic	May 13, 1890	568,601	3,592	137,000	6,010	108,424	
53	Salem	May 14, 1890	151,574	7,938	9,396		47,294	
54	Somerset	May 13, 1890	249,587	4,355	62,830		52,697	
55	Sussex	May 12, 1890	125,753	12,418	10,500		33,367	
56	Union	May 13, 1890	556,669	28,101	198,000	4,500	87,341	
57	Warren	May 13, 1890	232,918	3,146	40,260		60,301	1,890
58	New Mexico		53,660			13,897		
59	Bernalillo	1890	37,123			13,897		
60	Mora	January 1, 1890	16,537					
61	New York		23,385,619	1,419,695	2,429,074	344,508	6,412,997	2,116,817
62	Albany	November 30, 1890	1,005,318	94,394	26,000	13,753	316,865	39,824
63	Allegany	October 31, 1890	147,696	12,572			37,021	14,108
64	Broome	November 20, 1890	269,465	1,988			84,239	46,523
65	Cattaraugus	November 10, 1890	177,830	3,861	25,000	7	59,292	
66	Cayuga	November 11, 1890	402,059	11,754	6,000	445	118,309	110,309
67	Chautauqua	November 1, 1890	233,507	13,244	6,000		66,408	29,135
68	Chemung	November 30, 1890	200,642	3,448		6,065	68,889	8,071
69	Chenango	November 15, 1890	166,285		9,002		63,686	1,506
70	Clinton	December 31, 1890	225,414	3,095			22,910	89,698
71	Columbia	October 31, 1890	306,178	14,524	39,600		103,079	

REPORTING, BY STATES AND TERRITORIES: 1890—Continued.

RECEIPTS—Continued.

FROM STATE.		ORDINARY.									
For school purposes.	For other purposes.	Total.	Taxes for county purposes only and not received through the state.	Fees, fines, costs, and penalties.	Licenses for use of county only.		Sale of county property.	Income from school and other county funds or property.	Reimbursements for criminals, indigent insane, or poor.	Miscellaneous.	
					Liquor.	Other.					
$5,083		$50,493	$50,137	$356							1
1,084		3,038	3,038								2
8,223		72,990	72,990								3
5,700		63,386	58,685					$4,701			4
2,786		33,425	31,992							$1,433	5
13,102		167,687	123,122	1,542				43,023			6
2,449		16,561	16,394	5						162	7
9,604	$9,602	114,339	114,187	93					$59		8
1,764		9,571	9,398	32						141	9
16,743		52,966	45,884	94						6,988	10
10,800		107,302	38,262	492	$500	$360				67,688	11
4,539		23,161	21,876	1,285							12
1,036		7,571	7,571								13
		29,826	29,826								14
		20,677	20,677								15
8,004		34,789	34,478	258		53					16
		4,653	4,653								17
11,051		48,422	39,135	9,287							18
61,649	5,001	550,243	408,383	21,443	36,953	35,714	$1,767	5,770	2,449	37,764	19
20,811		57,666	43,769	252	7,645	6,000					20
		41,509	33,274	2,228	6,007						21
15,885		49,733	30,616	1,105	4,698	2,109		350	7	10,848	22
3,937		76,413	64,374	924	4,004		1,625	5,410		76	23
2,837	1,232	65,334	59,810	2,228	2,040	1,256					24
2,797		27,932	20,737	2,487	1,410	3,075	117	10		96	25
	2,904	38,408	32,510	482	2,975				2,437	4	26
1,154	865	18,918	16,753	380	660	296			5	824	27
5,467		73,325	25,876	5,300		16,233				25,916	28
8,761		68,287	50,666	5,921	4,930	6,745	25				29
		32,718	29,998	136	2,584						30
		478,537	438,564	20,353		175	526	11,756	4,568	2,595	31
		28,685	25,000	3,541				99	41	4	32
		30,340	29,790	405					13	132	33
		38,883	35,790	430				406	2,190	67	34
		31,062	29,284	813						965	35
		42,525	38,000	2,856				1,406		263	36
		98,692	88,000	6,981				3,298	375	38	37
		60,587	57,200	1,956				948	453	30	38
		61,690	55,500	1,524			100	4,254	312		39
		59,474	55,000	1,514		175		1,304	390	1,091	40
		26,599	25,000	333			426	41	794	5	41
1,522,256	68,696	3,122,917	2,996,621	35,634	800	95	7,780	987	73,270	7,730	42
31,594	272	21,924	21,265	644						15	43
3,971		198,730	197,733	940		15				42	44
14,718		15,651	15,222	208						221	45
51,303		74,895	69,250	2,929	800		30	250	1,636		46
421,941	859	593,130	514,904	12,035		10	2,189	400	60,759	2,833	47
47,400		71,966	70,000	900			630		436		48
364,085	56,598	1,222,471	1,211,214	6,559			2,728	125	1,241	604	49
69,740	8,391	194,534	193,234	1,189						111	50
117,888		166,066	160,778	4,518		30	330	70		340	51
115,302		198,273	190,000	140			1,731	142	6,260		52
45,273		41,673	38,080	1,367			36		2,028	162	53
49,281	1,463	78,961	78,000	684		40	106			131	54
35,183	483	33,802	33,000	444					168	190	55
91,639	630	146,458	140,000	2,888					673	2,897	56
62,938		64,383	63,941	189					69	184	57
		39,763	32,065	650	4,024	2,000		900		124	58
		23,226	17,803	375	4,024			900		124	59
		16,537	14,262	275		2,000					60
2,336,087	35,056	8,291,385	7,725,846	106,101	24,654	1,737	135,547	54,489	106,861	136,150	61
92,653	2,000	419,829	402,357	636				5,192	3,878	7,766	62
23,369		60,626	53,939	1,345	1,933				904	2,505	63
43,015	1,664	92,036	67,023	205				959	23,805	44	64
49,096	784	39,790	38,991	524				200	75		65
50,033	882	104,327	89,065	696				470		14,096	66
31,902	805	86,013	73,750	1,574	8,991				1,612	86	67
32,406		81,763	81,216	28						519	68
37,817		54,274	50,038	953	165				639	2,479	69
38,464		71,247	70,419						823		70
34,069	804	114,102	109,770	25				2,241		2,066	71

TABLE 11.—RECEIPTS AND EXPENDITURES OF 1,319 COUNTIES

RECEIPTS—Continued.

	COUNTIES.	Year ending—	Gross receipts, including balance.	Balance on hand at beginning of year.	Loans. (Principal.)	Funds, investments, and transfers.	Receipts for state.	Receipts for minor divisions.
	New York—Continued.							
1	Cortland	November 18, 1890	$160,837	$1,543			$39,552	$51,944
2	Delaware	November 13, 1890	305,332	7,751	$20,000	$2,624	47,668	140,569
3	Dutchess	November 1, 1890	335,571	6,021	35,000	176	116,812	47,453
4	Erie	October 1, 1890	1,614,219	162,549	52,087	6,922	509,251	2,908
5	Essex	November 30, 1890	181,016	4,686			36,773	38,642
6	Franklin	November 12, 1890	105,055	3,519			11,555	16,952
7	Fulton	November 12, 1890	123,690		19,000		29,869	748
8	Genesee	November 20, 1890	109,499	2,941			51,064	2,375
9	Greene	November 11, 1890	157,203		26,981		24,181	
10	Herkimer	November 20, 1890	216,275	671	20,000	831	83,448	6,382
11	Jefferson	November 30, 1890	231,195				58,237	96,132
12	Kings	August 1, 1890	6,095,502	534,623	1,364,650	12,400	1,381,372	344,501
13	Lewis	November 30, 1890	116,933	3,441	14,000		32,207	
14	Livingston	November 20, 1890	202,829	4,684	12,000		95,012	354
15	Madison	November 20, 1890	254,325		20,450	276	49,453	79,666
16	Monroe	September 30, 1890	919,910	20,085	50,000	43,756	333,811	68,926
17	Montgomery	December 4, 1890	229,581	1,182	40,000		87,828	
18	Niagara	November 1, 1890	346,000	31,179		2,104	67,229	100,353
19	Oneida	November 11, 1890	573,287	13,651			203,003	87,182
20	Onondaga	October 31, 1890	788,774	57,053		89,458	231,173	56,065
21	Ontario	September 30, 1890	246,313				75,742	63,197
22	Orange	November 20, 1890	429,490	13,845	5,000	2,377	95,184	100,599
23	Orleans	December 1, 1890	154,117	10,534		400	60,631	66
24	Oswego	November 30, 1890	496,615	1,024	82,000		82,587	94,845
25	Otsego	November 30, 1890	219,657		36,655		79,311	10
26	Putnam	November 11, 1890	59,687		1,572		15,024	4,883
27	Queens	October 31, 1890	840,778	134,989	139,000	99,908	186,360	38,100
28	Rensselaer	December 1, 1890	960,646	97,581	140,000	33,627	246,054	18,754
29	Rockland	December 1, 1889	127,132	1,279	10,000	2,010	35,231	3,013
30	St. Lawrence	November 15, 1890	244,139	17,883		2,849	63,960	24,210
31	Saratoga	November 15, 1890	283,593	17,206		42	80,202	30,084
32	Schenectady	November 30, 1890	138,977	499	16,650		46,575	
33	Schoharie	November 13, 1890	112,646	661	17,500		26,635	10,012
34	Schuyler	December 2, 1890	73,369	2,344			26,487	71
35	Seneca	November 15, 1890	190,454	2,093		6,089	54,585	62,345
36	Steuben	November 12, 1890	243,370	7,566	1,744	7	63,745	24,510
37	Suffolk	December 3, 1890	138,925	5,682		2,727	25,095	36,101
38	Tioga	November 22, 1890	119,693	7,001			32,476	908
39	Tompkins	November 13, 1890	106,322	475		789	37,380	14,721
40	Ulster	November 14, 1890	398,335	31,009	50,000		92,731	10,550
41	Warren	November 10, 1890	127,250	9,340		6,903	19,559	564
42	Washington	November 15, 1890	207,960		8,898	877	52,584	61,721
43	Wayne	November 15, 1890	169,536	548	5,000		64,994	28,499
44	Westchester	November 1, 1890	863,688	33,538	128,785	4,292	323,946	5,317
45	Wyoming	November 1, 1890	119,694	2,591	500		52,902	
46	Yates	November 17, 1890	111,806	7,548		2,794	42,821	3,321
47	North Carolina		461,436	30,597			62,385	1,542
48	Beaufort	June 30, 1890	14,262					
49	Burke	November 30, 1890	11,415					
50	Cabarrus	November 30, 1890	25,360	6,083				
51	Cumberland	1890	44,099	2,560			8,598	
52	Davidson	December 31, 1890	9,619	455				
53	Davie	December 31, 1890	5,191	426				
54	Durham	December 31, 1890	19,070	1,703				
55	Franklin	December 31, 1890	27,594					
56	Graham	November 30, 1890	2,279					
57	Greene	November 30, 1890	8,176					
58	Halifax	November 30, 1890	11,199					
59	Henderson	November 30, 1890	26,431					
60	Johnston	November 30, 1890	12,905	107			5,247	
61	Lincoln	November 1, 1890	14,382	3,383				
62	Mecklenburg	1890	99,661	8,133			242	
63	Mitchell	December 31, 1890	10,085				25,684	
64	Northampton	June 30, 1890	23,592					
65	Onslow	January 1, 1890	8,213				7,674	
66	Perquimans	December, 1890	11,792	2,357				
67	Richmond	May 1, 1890	11,730	727				
68	Rowan	1890	32,484	4,460				
69	Warren	December 31, 1890	7,170	203			10,440	1,542
70	Wilkes	June 30, 1891	24,727				4,500	
71	North Dakota		973,915	237,623	37,335	174	39,687	147,967
72	Benson	December 31, 1890	23,635	7,703				
73	Cass	June 2, 1891	163,347	35,191				
74	Emmons	1890	15,842	2,946				
75	Grand Forks	August 1, 1890	124,785	45,167			847	3,314
76	Griggs	December 1, 1890	52,811	17,519			2,605	11,294

REPORTING, BY STATES AND TERRITORIES: 1890—Continued.

RECEIPTS—Continued.

FROM STATE.		ORDINARY.									
For school purposes.	For other purposes.	Total.	Taxes for county purposes only and not received through the state.	Fees, fines, costs, and penalties.	Licenses for use of county only.		Sale of county property.	Income from school and other county funds or property.	Reimbursements for criminals, indigent insane, or poor.	Miscellaneous.	
					Liquor.	Other.					
$23,733		$44,065	$41,006	$193	$2,518				$348		1
29,822		56,898	54,492	646					1,342	$418	2
8,256		121,853	115,331	751				$633	4,027	1,111	3
148,408	$6,179	725,915	514,880	49,852			$124,284	1,904	20,457	14,538	4
28,678		72,237	69,575	922			1,176		169	395	5
21,758		51,271	44,818	1,485	2,445			395	124	2,004	6
24,531		49,542	47,976	573					993		7
24,469		28,650	27,814	420				122	294		8
24,814		81,227	78,655						167	2,405	9
35,516	770	68,657	58,385	415					9,857		10
		76,826	76,826								11
336,704		2,121,252	2,066,203	5,589				785		48,675	12
27,694		39,591	38,035	5	80				631	840	13
30,047		60,732	53,899	1,322	3,443		1,084		436	548	14
36,291		68,189	66,195	299	1,501				184	10	15
97,637	842	304,853	289,468	5,515				3,175	5,307	1,388	16
27,903		72,668	71,160	40					278	1,190	17
39,241	944	104,950	94,889	331		$1,333	454	620	40	7,283	18
	7,399	262,052	251,521	1,198				6,159	273	2,901	19
87,353	3,183	264,489	240,550	474			14	18,530	4,921		20
28,812		78,562	68,806	1,119	3,578				5,059		21
60,125		152,360	149,082	1,055				2,223			22
24,514		57,972	57,042	624						306	23
59,182		176,977	174,749	116				161		1,951	24
46,218		57,463	56,072	781				277	145	188	25
10,746		27,462	26,612	71		40			349	390	26
58,189	629	183,603	171,281				1,781	2,248	5,545	2,748	27
73,934		350,696	343,781	461				1,247	490	4,717	28
34,235		41,364	39,925	402		364			651	22	29
49,637	836	84,764	70,906	8,858			1,636	598	2,055	711	30
21,484	1,164	133,411	125,208	1,182			5,000	909		1,112	31
16,712	1,820	56,721	50,557	400				4,739	570	455	32
17,616	263	39,959	36,719	369				22	34	2,815	33
15,532		28,935	27,967	575					393		34
20,911	1,810	42,621	40,886	655				129	951		35
41,916		103,882	100,939	808			80		1,284	771	36
		69,320	65,207	1,283			21		1,007	1,802	37
28,293		50,925	49,004	653					1,234	34	38
13,860		39,097	37,339	783				2	973		39
59,867		154,178	150,284	2,040					100	1,754	40
21,600		69,284	68,477	807							41
19,298		64,582	60,000	4,076				218	288		42
14,547		55,948	54,259	164				10	457	1,058	43
70,443	1,626	295,741	293,133	788			17	321	1,003	479	44
26,293		37,408	33,864	1,563					657	1,324	45
16,444	652	38,226	35,501	452					2,027	246	46
42,745	400	323,767	307,080	2,036	10,847	1,089	1,000			1,715	47
		14,262	14,262								48
		11,415	11,415								49
		19,277	19,277								50
9,000		23,941	21,441	200	2,000	300					51
		9,164	9,114							50	52
		4,765	4,701	47						17	53
		17,367	17,367								54
		27,594	25,694	400	1,500						55
		2,279	2,153							126	56
		8,176	8,176								57
		11,199	8,892		1,836					471	58
		21,184	19,630	182	100	200	1,000			72	59
		12,798	12,798								60
		10,757	10,757								61
20,049		45,795	43,325		2,470						62
		10,085	9,000		300					785	63
6,893		9,025	9,025								64
		8,213	7,413		800						65
		9,435	8,319	215	901						66
		11,003	11,003								67
6,803	400	8,839	6,644	692	720	589				194	68
		6,967	6,967								69
		20,227	19,707	300	220						70
11,868	2,509	496,752	326,103	42,599	2,650	327		14,771	57	110,245	71
		15,932								15,932	72
		128,156	122,646	5,510							73
		8,735	7,749	22	500	292				172	74
		79,618								79,618	75
		21,393	11,502	2,295				3,038		4,558	76

TABLE 11.—RECEIPTS AND EXPENDITURES OF 1,319 COUNTIES

RECEIPTS—Continued.

	COUNTIES.	Year ending—	Gross receipts, including balance.	Balance on hand at beginning of year.	Loans. (Principal.)	Funds, investments, and transfers.	Receipts for state.	Receipts for minor divisions.
	North Dakota—Continued.							
1	Lamoure	July 1, 1890	$57,900	$13,100			$5,900	$2,600
2	Logan	June 1, 1890	9,702	953				
3	McHenry	October 31, 1890	15,654	2,746			979	5,028
4	McIntosh	December 31, 1890	11,087	3,466		$174	968	1,252
5	McLean	December 31, 1890	16,461	3,361				
6	Nelson	June 30, 1890	72,283	11,608	$20,335		3,769	19,070
7	Oliver	June 30, 1890	4,018	880			182	543
8	Rolette	June 1, 1890	14,581	2,560			570	2,330
9	Sargent	January 1, 1891	28,400					
10	Steele	December 31, 1890	74,453	26,969			4,104	19,460
11	Stutsman	November 30, 1890	96,542	26,287			7,463	24,460
12	Towner	December 31, 1890	17,146	3,459			767	2,601
13	Walsh	December 31, 1890	175,268	33,708	17,000		11,533	56,015
14	Ohio		24,671,931	2,364,681	907,919	123,130	2,419,077	9,265,354
15	Ashtabula	August 31, 1890	377,016	56,844		10,865	33,800	158,876
16	Athens	August 31, 1890	302,952	34,244		1,171	40,079	88,423
17	Belmont	September 1, 1890	637,747	22,046	100,619	5,000	70,852	172,028
18	Clinton	1890	302,775	38,447			42,175	121,236
19	Coshocton	September 1, 1890	294,060	78,030		1,369	37,935	102,655
20	Cuyahoga	August 31, 1890	4,459,951	193,740			402,884	3,281,943
21	Defiance	September 1, 1890	267,365	27,135				
22	Delaware	March 1, 1890	352,059	62,488	14,000		48,000	
23	Erie	August 31, 1890	155,064	9,848	20,000	39,966		
24	Fairfield	September 1, 1890	322,716	54,499		3,096	35,065	114,225
25	Fayette		304,812	79,952				
26	Fulton	August 31, 1890	62,207	14,223	5,474		59	12,819
27	Gallia	1890	187,544	20,292			6,389	6,046
28	Greene	August 31, 1890	460,193	28,978	60,812		60,993	106,338
29	Guernsey	1890	221,711	11,723			13,453	
30	Hancock	August 30, 1890	550,578	24,410	52,430		54,309	225,485
31	Harrison	August 31, 1890	234,555	32,018	15,000		35,772	69,176
32	Highland	August 31, 1890	459,690	131,183	5,000		42,615	128,143
33	Hocking	September 1, 1890	162,436	32,080		5,422	16,591	48,237
34	Holmes	September 1, 1890	211,767	24,290			25,464	31,701
35	Huron	September 1, 1890	382,738	40,884			52,460	140,151
36	Jackson	September 1, 1890	55,689					
37	Jefferson	September 1, 1890	461,844				52,625	216,873
38	Lake	September 1, 1890	213,727	25,145			34,723	96,449
39	Lawrence	September 1, 1890	284,358	32,907	19,191		23,609	4,945
40	Licking	September 1, 1890	439,081	94,717	31,095	11,210	55,842	55,412
41	Logan	September 1, 1890	430,000	55,760	47,400		43,010	138,500
42	Lorain	September 2, 1890	370,819	39,716	3,230		41,740	
43	Lucas	September, 1890	1,826,768	212,402	111,450		139,130	972,621
44	Madison	September 1, 1890	363,830	13,202	92,208	490	42,863	115,819
45	Mahoning	August 31, 1890	548,123	22,775			70,360	243,216
46	Medina	June, 1890	158,134	10,211			29,402	54,500
47	Meigs	1890	235,693	46,228	38,778	23,554	20,946	16,240
48	Mercer	September 1, 1890	407,027	67,682	52,500		24,024	84,486
49	Monroe	September 1, 1890	147,238	20,231		1,146	18,300	49,947
50	Morgan	August 31, 1890	217,391	26,344	30,000	301	273	821
51	Muskingum	August 31, 1890	555,384	23,794		1,100	87,861	152,019
52	Noble		135,330	19,840			6,634	11,049
53	Ottawa	August 31, 1890	225,199	28,878		3,002	22,220	79,763
54	Paulding	September 1, 1890	263,047	43,393	20,296		11,709	61,561
55	Perry	August 31, 1890	266,956	31,428		231	30,461	97,178
56	Pickaway	September 1, 1890	437,334	49,192	47,493		49,740	132,996
57	Pike	1890	120,452				14,420	26,921
58	Portage	September, 1890	297,712	35,219			51,115	132,556
59	Putnam	August 31, 1890	300,110	21,116	13,000	3,553	21,974	77,501
60	Ross	August 31, 1890	421,759	57,682			21	217,577
61	Scioto	August 31, 1890	370,291	21,737	27,100		34,655	157,212
62	Seneca	September 1, 1890	441,764	35,295	10,700		38,585	201,255
63	Shelby	August 31, 1890	315,252	25,079	3,374	4,616	37,650	112,858
64	Stark	1890	645,610	23,465	12,613		107,275	
65	Summit	September 1, 1890	681,388	45,021			80,611	385,071
66	Trumbull	September 1, 1890	402,523	68,199		5,649	54,487	184,927
67	Tuscarawas	September, 1890	441,504	47,445	14,434		54,818	84,623
68	Union	August 31, 1890	285,520	15,223	38,059		30,620	85,852
69	Vinton	September 1, 1890	109,634	12,830	21,027	101	165	35,459
70	Washington	1890	341,375	27,624	36			
71	Wayne	September 5, 1890	386,329	34,547		1,288	68,314	8,365
72	Wood	March 2, 1891	357,800	13,000				163,300

REPORTING, BY STATES AND TERRITORIES: 1890—Continued.

RECEIPTS—Continued.

FROM STATE.		ORDINARY.									
For school purposes.	For other purposes.	Total.	Taxes for county purposes only and not received through the state.	Fees, fines, costs, and penalties.	Licenses for use of county only.		Sale of county property.	Income from school and other county funds or property.	Reimbursements for criminals, indigent insane, or poor.	Miscellaneous.	
					Liquor.	Other.					
$4,700		$31,600	$31,600								1
		8,749	8,271	$478							2
536	$1,730	4,635	2,634	757	$400					$844	3
		5,227	4,908	290				$16		13	4
		13,100	12,000	900						200	5
	779	16,722	16,627	19					$57	19	6
		2,413	2,336							77	7
		9,121	7,355	16	1,750						8
		28,400	18,700	7,500						2,200	9
3,184		20,736	14,001	3,274		$10		1,438		2,013	10
3,448		34,884	30,672	2,772				1,395		45	11
		10,319	8,141	2,163						15	12
		57,012	26,961	16,603		25		8,884		4,539	13
1,111,353	16,213	8,464,204	6,808,585	154,526	448,886	27,582	$37,585	288,000	32,628	666,412	14
18,713		97,918	89,156	1,002	3,714	1,376	240	1,616		814	15
19,405	434	119,196	91,165		13,744					14,287	16
36,963		230,239	104,190	6,578	6,256		1,251		809	111,155	17
16,591		84,326	56,503	2,054					1,995	23,774	18
14,421		59,650	54,454	560	1,369	2,049	912		193	113	19
138,201		443,183	374,995	30,329		54		12,884	12,000	12,921	20
14,800		225,430	212,884	418	10,175		342			1,611	21
12,827		214,744	209,732	919	4,093						22
		85,250	72,003	1,240	11,494	5	125			383	23
19,799		96,032	90,378	1,316	2,193	40	425		1,544	136	24
11,251		213,609	188,832	1,244						23,533	25
		29,632	25,832	852	1,881	18	873			176	26
15,070		139,747	131,051	417	1,306	22				6,951	27
15,138		187,934	174,301	1,765	11,868						28
14,955		181,580	150,623	1,593	3,159					26,205	29
20,156		173,788	133,877	2,012	5,679	40	26,500	1,197	1,664	2,819	30
15,177		67,412	62,123	922		1,501	877		177	1,812	31
15,212	4,565	132,972	89,991	1,697	9,431	1,495	555		1,082	28,721	32
12,411	95	47,600	42,192	3,192			237		443	1,536	33
10,914	1,323	118,075	66,391	121	3,328	42		48,193			34
16,292		132,951	123,320	1,922	3,329	1,135			1,190	2,055	35
16,870		38,819	30,030	837	7,904	48					36
20,035		172,311	165,681	5,061		60		300		1,209	37
7,266	4,399	45,745	43,253			730	932			830	38
22,581		181,125	134,308	4,844	29,200			125		12,648	39
21,082		169,723	160,774	3,720						5,229	40
15,550		129,780	122,909	1,263	200	168	25	250	250	4,715	41
9,523		276,610	240,537	3,335	15,297			7,482	375	9,584	42
49,439		341,726	270,913	8,679	31,754	32	381	4,956	308	24,703	43
		99,248	95,404	2,057			747		381	659	44
30,054		181,718	140,501	3,228	33,623	2,847	100		660	759	45
5,383	500	58,138	45,839	1,869	750	40				9,640	46
16,578		73,369	61,827	442	6,652					4,448	47
14,149		164,186	70,352	428	6,225	2,210	1,021			83,950	48
16,776		40,838	35,176	3,102	2,560						49
9,400	140	150,112	129,681	14,908	274			2,624		2,625	50
24,391		266,219	246,675	922	12,246			3,876		2,500	51
11,205		86,602	83,817							2,785	52
11,541		79,795	42,717	580	29,617	1,293				5,588	53
15,318		110,770	94,601	3,265	3,455		491		626	8,332	54
18,038		89,620	68,981		18,287	100				2,252	55
3,141		154,772	145,546	1,026	2,404	40			537	5,219	56
10,521		68,590	62,585	3,811	1,401					793	57
12,863		65,959	57,082	613			60	527	1,362	6,315	58
15,757	632	146,577	97,662	2,572	11,027	1,863	392	4,414	262	28,385	59
20,646	1,001	124,832	113,229		4,988	2,007		125		4,483	60
21,712		107,875	93,592	3,797	7,584	1,333	287		832	450	61
22,526		133,403	97,332		25,164					10,907	62
12,434	633	118,608	84,521	1,225	4,533	2,306	787		619	24,617	63
45,158		457,099	199,490	2,602	19,010	65		193,807	3,565	38,560	64
26,143		144,542	118,953	7,971	9,919	2,318		4,539	214	628	65
21,825		67,436	59,521	652	7,235					28	66
24,036		216,148	176,319	2,547	27,140	70		558		9,514	67
11,248	754	103,164	70,818		4,742	1,624				25,980	68
9,139	1,737	29,176	24,697	1,536	2,331				557	55	69
24,625		289,090	268,096	1,453	16,132	16				3,393	70
26,104		247,711	225,843	3,548	7,843	15	25	527	983	8,927	71
30,000		151,500	85,330	2,480	6,370	620				56,700	72

TABLE 11.—RECEIPTS AND EXPENDITURES OF 1,319 COUNTIES

RECEIPTS—Continued.

	COUNTIES.	Year ending—	Gross receipts, including balance.	Balance on hand at beginning of year.	Loans. (Principal.)	Funds, investments, and transfers.	Receipts for state.	Receipts for minor divisions.
1	Oregon		$797,981	$79,552		$27,470	$134,562	$102,772
2	Benton	July 7, 1890	105,745	7,562		27,050	22,591	
3	Clatsop	June 30, 1890	101,899	13,930			24,608	19,410
4	Coos	March 31, 1891	80,227	16,167				
5	Crook	December 31, 1890	29,371					6,944
6	Grant	December 31, 1890	46,177				5,166	6,558
7	Josephine	1890	18,451	402			3,266	
8	Lake	June 30, 1890	31,377	1,470			10,070	
9	Linn	December 31, 1890	127,679			137	25,960	33,377
10	Sherman	June 30, 1890	12,603			282	2,282	2,824
11	Wasco	June 30, 1890	52,407	6,643		1	15,742	11,820
12	Washington	July 1, 1890	76,829	8,637			19,743	21,839
13	Yamhill	July 1, 1890	115,216	24,741			5,134	
14	Pennsylvania		10,764,134	1,666,521	$1,123,425	629,553	606,559	653,287
15	Adams	January 5, 1891	76,605	1,783	16,000		7,272	
16	Allegheny	December 31, 1890	2,238,144	376,814		580,000		
17	Armstrong	January 1, 1891	94,671	4,205	10,850	8,544		
18	Beaver	January 5, 1891	89,139	28,444		107	6,231	2,174
19	Bedford	January 5, 1891	123,310	10,728			15,346	
20	Berks	January 5, 1891	331,626	18,978	16,000	4,751	46,110	
21	Blair	January 5, 1891	113,858	2,973	20,000	601	6,480	3,907
22	Bradford	January 5, 1891	123,310	10,728			15,346	
23	Bucks	January 5, 1891	361,491	38,860			49,147	164,410
24	Butler	January 5, 1891	63,267	19,796				
25	Cambria	January 5, 1891	198,854	15,760	50,000	1,341	2,202	14,887
26	Cameron	January 5, 1891	51,470	7,054	23,000			
27	Carbon	December 30, 1890	112,099	7,514	50,000	50		3,409
28	Center	December 31, 1889	66,661	20,942		48	3,607	4,801
29	Clarion	1890	120,012		31,000		7,000	
30	Clearfield	January 5, 1891	210,145	38,462			4,972	76,609
31	Clinton	January 5, 1891	144,585	9,468	81,700		1,062	
32	Columbia	January 5, 1891	51,058	4,389				3,686
33	Crawford	1890	162,739	9,643			21,216	
34	Cumberland	December 31, 1890	93,033	5,664			10,704	
35	Dauphin	December 31, 1890	242,368	14,037	50,000		20,699	4,440
36	Delaware	December 31, 1890	180,591	15,175	10,000			
37	Elk	January 5, 1891	126,834	15,289				71,224
38	Erie	December 31, 1890	210,957	98,560		5,000	6,849	5,368
39	Fayette	December 31, 1890	324,437	10,903	164,792	1,295	25,670	
40	Franklin	January 5, 1891	127,545	10,140			11,951	
41	Greene	January 4, 1890	90,529	13,652			4,365	
42	Huntingdon	January 1, 1891	113,495	13,702	35,094		5,117	
43	Indiana	January 5, 1891	92,506		40,000			
44	Juniata	January 1, 1891	56,901	14,011	21,242		2,144	
45	Lackawanna	January 5, 1891	307,876	96,536		22,350	17,045	6,414
46	Lancaster	December 31, 1890	431,976	134,691			75,231	
47	Lawrence	December 31, 1890	90,038	24,422		4,225	6,266	3,020
48	Lebanon	December 31, 1890	123,656	268	23,730		7,826	
49	Lehigh	December 31, 1890	136,179	17,645			17,755	
50	Lycoming	January 5, 1891	286,876	26,334	126,600		10,243	37,116
51	McKean	January 5, 1891	166,683	61,880		200	2,673	41,443
52	Mercer	December 31, 1889	101,263	19,411			6,684	764
53	Monroe	January, 1891	69,601	14,187	28,643		2,861	2,686
54	Montgomery	December 31, 1890	305,381	50,802			48,784	
55	Montour	January 5, 1891	18,798	4,098		84	2,300	773
56	Northampton	December 31, 1890	185,414	24,025	11,000		19,954	8,361
57	Northumberland	December 31, 1890	131,626	28,772			12,266	24,578
58	Perry	December 31, 1890	115,015	21,560	32,500			
59	Pike	December 31, 1890	25,655	1,172	3,200		778	5,981
60	Potter	January 5, 1890	110,914	6,837			3,700	62,594
61	Schuylkill	January 31, 1891	505,132	47,842	134,600	942	9,571	74,000
62	Somerset	January 5, 1891	95,058	10,542	25,500		5,646	
63	Sullivan	December 31, 1890	18,381	2,373			2,354	1,147
64	Susquehanna	January 3, 1891	58,145	884	11,000		4,659	
65	Tioga	January 6, 1890	158,114	27,151	33,000			14,679
66	Union	January 5, 1891	31,935	23	4,484		5,749	2,540
67	Venango	December 31, 1890	126,043	28,681			6,670	9,508
68	Warren	January 1, 1891	93,339	34,852			336	
69	Washington	December 31, 1890	241,654	45,704			27,886	
70	Wayne	January 5, 1891	62,590	14,038	4,500		2,000	2,768
71	Wyoming	January 5, 1891	30,824	9,169			2,753	
72	York	January 5, 1891	343,728	74,948	65,000	15	31,079	

REPORTING, BY STATES AND TERRITORIES: 1890—Continued.

RECEIPTS—Continued.

FROM STATE.		ORDINARY.									
For school purposes.	For other purposes.	Total.	Taxes for county purposes only and not received through the state.	Fees, fines, costs, and penalties.	Licenses for use of county only.		Sale of county property.	Income from school and other county funds or property.	Reimbursements for criminals, indigent insane, or poor.	Miscellaneous.	
					Liquor.	Other.					
$31,444	$14,481	$407,700	$333,157	$4,871	$14,582	$180	$30	$38	.....	$4,842	1
4,551	.....	43,991	41,549	527	.....	.....	.....	.....	.....	1,915	2
2,832	.....	41,119	38,818	1,068	1,233	.....	.....	.....	.....	.....	3
4,673	12,000	47,387	41,467	590	4,000	81	.....	.....	.....	1,249	4
1,695	.....	20,732	19,752	340	600	10	30	.....	.....	.....	5
2,509	.....	31,944	25,833	533	5,533	45	.....	.....	.....	.....	6
.....	2,481	12,302	11,504	.....	798	.....	.....	.....	.....	.....	7
1,103	.....	18,734	17,300	661	700	.....	.....	.....	.....	73	8
8,877	.....	59,328	58,030	.....	.....	.....	.....	.....	.....	1,298	9
970	.....	6,245	6,187	20	.....	.....	.....	38	.....	.....	10
4,234	.....	13,967	12,128	598	1,200	41	.....	.....	.....	.....	11
.....	.....	26,610	26,019	388	200	3	.....	.....	.....	.....	12
.....	.....	85,341	84,570	146	318	.....	.....	.....	.....	307	13
58,010	52,211	5,974,558	5,080,634	256,197	379,529	35,744	47,751	30,339	$33,752	110,612	14
.....	.....	51,550	50,581	254	623	.....	42	50	.....	.....	15
.....	.....	1,281,330	942,244	189,062	120,759	.....	.....	.....	911	28,354	16
.....	.....	71,072	60,848	2,993	.....	.....	10	2,919	2,655	1,647	17
.....	.....	52,183	51,433	260	428	.....	.....	.....	.....	62	18
.....	.....	97,236	91,829	499	1,346	.....	2,137	.....	668	757	19
.....	16,148	229,639	175,524	757	36,357	1,392	15,276	.....	244	89	20
.....	.....	79,897	63,039	4,986	5,850	.....	1,230	600	425	3,767	21
.....	.....	97,236	91,829	499	1,346	.....	2,137	.....	668	757	22
22,610	.....	86,464	83,129	707	.....	2,522	106	.....	.....	.....	23
.....	.....	43,471	37,170	131	445	.....	.....	.....	2,037	3,688	24
.....	.....	114,664	89,916	4,031	19,056	.....	41	376	.....	1,244	25
.....	.....	21,416	20,442	295	581	.....	.....	98	.....	.....	26
.....	.....	51,126	40,605	.....	2,614	.....	.....	.....	689	7,218	27
.....	.....	37,263	31,805	622	.....	413	.....	.....	2,411	2,012	28
35,400	.....	46,612	44,034	88	573	.....	.....	.....	.....	1,917	29
.....	.....	90,102	79,132	2,265	1,733	.....	199	157	2,583	4,033	30
.....	.....	52,355	47,067	241	1,891	.....	.....	.....	3,055	101	31
.....	932	42,051	38,749	66	1,322	1,503	79	.....	175	157	32
.....	.....	131,880	110,337	15,216	2,716	.....	1,875	.....	.....	1,736	33
.....	.....	76,665	56,680	148	343	455	34	18,809	.....	196	34
.....	.....	153,192	133,192	.....	13,327	25	.....	25	.....	6,623	35
.....	.....	155,416	137,050	2,057	6,427	9,205	139	450	.....	88	36
.....	239	40,082	38,118	.....	1,260	.....	.....	286	.....	418	37
.....	.....	95,180	70,693	221	21,555	200	.....	.....	98	2,413	38
.....	.....	121,777	118,000	2,729	544	.....	390	.....	.....	114	39
.....	6,123	99,331	94,376	.....	704	544	3	.....	8	3,696	40
.....	.....	72,512	72,105	40	.....	1	11	98	158	99	41
.....	.....	59,582	58,554	689	.....	.....	.....	.....	.....	339	42
.....	.....	52,506	44,420	444	.....	.....	59	.....	6,177	1,406	43
.....	.....	19,504	19,195	44	247	.....	5	13	.....	.....	44
.....	.....	165,531	116,085	1,880	40,215	6,010	51	470	339	481	45
.....	.....	222,054	199,220	.....	20,420	.....	.....	.....	.....	2,414	46
.....	.....	52,105	45,806	220	3,401	467	29	70	833	1,279	47
.....	.....	91,832	84,539	512	5,114	.....	1,513	19	.....	135	48
.....	.....	100,779	79,925	4,234	16,260	.....	43	207	110	.....	49
.....	.....	86,583	70,846	829	.....	3,754	114	75	210	10,755	50
.....	.....	60,487	49,866	1,577	.....	4,875	312	.....	.....	3,857	51
.....	.....	74,404	72,691	[illegible]	866	.....	.....	.....	154	25	52
.....	.....	21,224	19,477	.....	970	.....	26	135	.....	616	53
.....	27,920	177,875	166,242	332	5,192	.....	198	1,987	1,206	2,718	54
.....	.....	11,543	9,991	122	766	577	.....	41	.....	46	55
.....	.....	122,074	106,525	284	12,553	.....	22	1,900	390	400	56
.....	.....	66,010	48,707	4,000	2,935	.....	7,638	1,191	846	693	57
.....	849	60,106	55,830	11	495	200	213	30	.....	3,327	58
.....	.....	14,524	14,015	110	.....	392	.....	.....	.....	7	59
.....	.....	37,783	34,843	781	.....	374	101	.....	1,176	508	60
.....	.....	238,177	204,667	3,606	16,050	.....	13,504	333	.....	17	61
.....	.....	53,370	51,150	35	.....	.....	13	.....	38	2,134	62
.....	.....	12,507	12,011	59	.....	417	.....	.....	.....	20	63
.....	.....	41,602	38,941	301	1,475	.....	10	.....	705	170	64
.....	.....	83,284	80,420	519	702	.....	2	.....	1,312	329	65
.....	.....	19,139	17,370	57	529	.....	13	.....	118	1,052	66
.....	.....	81,184	74,487	.....	4,107	.....	.....	.....	.....	2,590	67
.....	.....	58,151	57,686	438	.....	.....	.....	.....	.....	27	68
.....	.....	168,064	162,382	1,398	.....	.....	96	.....	2,421	1,767	69
.....	.....	39,284	36,577	247	1,222	50	40	.....	.....	1,148	70
.....	.....	18,902	15,243	351	649	1,503	.....	.....	25	1,131	71
.....	.....	172,686	162,996	4,282	3,561	865	40	.....	907	35	72

TABLE 11.—RECEIPTS AND EXPENDITURES OF 1,319 COUNTIES

RECEIPTS—Continued.

	COUNTIES.	Year ending—	Gross receipts, including balance.	Balance on hand at beginning of year.	Loans. (Principal.)	Funds, investments, and transfers.	Receipts for state.	Receipts for minor divisions.
1	South Carolina		$2,351,365	$184,513	$116,965	$19,266	$730,900	$333,912
2	Abbeville	November 1, 1890	30,840		2,050			
3	Aiken	October 31, 1890	128,731	749	42,578	663	29,655	11,297
4	Anderson	October 31, 1890	76,669	7,315	3,321		28,096	10,703
5	Barnwell	October 31, 1890	79,039	3,814		300	26,041	11,863
6	Beaufort	October 31, 1890	67,309	10,295			18,785	7,156
7	Berkeley	October 31, 1890	95,877	7,125	10,500		26,749	9,589
8	Charleston	October 31, 1890	223,431	6,426			103,027	39,210
9	Chester	October 31, 1890	78,042	10,315	5,657		19,644	9,246
10	Chesterfield	October 31, 1890	29,597	4,159			8,005	3,926
11	Clarendon	October 31, 1890	31,633	5,614			9,606	3,642
12	Colleton	October 31, 1890	64,124	2,822			21,271	7,937
13	Darlington	October 31, 1890	46,137	902			16,227	
14	Edgefield	October 31, 1890	74,515	2,078	2,835		28,845	10,300
15	Fairfield	October 31, 1890	52,419	2,056	3,174		17,961	8,670
16	Florence	October 31, 1890	37,926				17,691	5,672
17	Georgetown	October 31, 1890	41,036	2,948	5,000	300	8,737	5,689
18	Greenville	October 31, 1890	134,342	24,270			32,894	17,018
19	Hampton	October 31, 1890	29,887	4,391			9,555	3,894
20	Horry	October 31, 1890	28,997	6,737			7,440	2,834
21	Kershaw	October 31, 1890	93,055	14,397	37,000		13,227	7,601
22	Lancaster	October 31, 1890	42,840	5,995			10,803	4,125
23	Laurens	October 31, 1890	59,180	7,132				
24	Lexington	October 31, 1890	33,552				14,683	
25	Marion	October 31, 1890	44,583	1,670		450	18,106	12,023
26	Marlboro	October 31, 1890	34,151	1,645		422	11,623	9,147
27	Newberry	October 31, 1890	68,494	17,079	350		21,670	11,905
28	Oconee	October 31, 1890	35,613	3,893		250	12,658	8,522
29	Orangeburg	October 31, 1890	78,502	6,457	4,500		28,582	17,717
30	Pickens	October 31, 1890	35,819	2,901		6,779	8,902	5,727
31	Richland	October 31, 1890	101,728	7,361			35,147	26,172
32	Spartanburg	October 31, 1890	122,546	976			38,534	24,211
33	Sumter	October 31, 1890	65,868	1,650			27,681	16,266
34	Union	October 31, 1890	59,544	2,608		5,619	15,485	10,413
35	Williamsburg	October 31, 1890	38,444	2,542		4,483	12,511	7,911
36	York	October 31, 1890	86,895	6,191			31,055	3,526
37	South Dakota		1,616,771	310,932	35,371	108,349	131,634	325,216
38	Beadle	June 30, 1890	168,846	18,039		14,769	13,925	66,536
39	Bonhomme	December 31, 1890	88,680	21,669		4,142	6,528	2,118
40	Buffalo	December 31, 1890	10,556	3,077			754	
41	Butte	No date	18,789	4,373		382	1,725	6,212
42	Codington	September 30, 1890	187,121	87,945	2,117		6,326	24,996
43	Custer	June 30, 1891	43,558	7,450		220	1,973	
44	Deuel	January 1, 1890	51,855	12,661		1,347	882	
45	Edmunds	December 31, 1890	70,922	9,357	8,400		4,130	
46	Hamlin	December 31, 1890	60,917	25,161			4,153	3,822
47	Hughes	January 3, 1891	95,014	6,986			18,519	18,082
48	Hutchinson	May 31, 1890	50,533				7,541	12,848
49	Hyde	December 31, 1890	60,728	9,719			2,787	32,737
50	Jerauld	July 5, 1890	46,900			1,621	2,500	26,000
51	Lake	December 31, 1890	86,214	11,086	2,402	2,442	6,414	28,209
52	Lincoln	June 30, 1890	88,040	11,263		109	6,163	29,053
53	McCook	January 1, 1891	16,526	2,683		3,339	5,416	
54	Marshall	1890	39,243	3,436			3,118	18,306
55	Miner	January 1, 1890	70,535	17,452	17,452		3,572	14,568
56	Moody	January 1, 1891	71,775	8,356	5,000	8,109	5,350	29,105
57	Roberts	1890	29,834	7,688			2,101	10,991
58	Spink	June 30, 1890	162,367	31,529		70,869	11,375	1,633
59	Sully	April 30, 1891	10,192					
60	Turner	1890	87,626	11,002		1,000	16,382	
61	Tennessee		871,607	101,706		28,083	86,273	186,058
62	Cannon	December 31, 1890	6,978					
63	Carroll	December 31, 1890	16,962	5,875				
64	Fayette	July 1, 1890	13,785	339				
65	Greene	July, 1890	55,237	10,453		2,350	7,929	22,800
66	Hamilton	September 1, 1890	342,920	31,915		10,539	58,963	98,513
67	Hardin	December 31, 1890	23,000	17,000				
68	Henry	September 30, 1890	12,528	2,163				
69	Hickman	September 1, 1890	36,829	4,789			7,015	
70	Jackson	July 1, 1890	4,900			52		
71	James	1890	12,596	1,567				
72	Johnson	June 30, 1890	10,703			5,272		
73	McMinn	December 31, 1890	31,481					13,351
74	McNairy	July 1, 1891	30,331			4,925		18,860
75	Marshall	December 25, 1890	55,900	3,200				
76	Moore	October 1, 1890	6,400	500				

REPORTING, BY STATES AND TERRITORIES: 1890—Continued.

RECEIPTS—Continued.

FROM STATE.		ORDINARY.									
For school purposes.	For other purposes.	Total.	Taxes for county purposes only and not received through the state.	Fees, fines, costs, and penalties.	Licenses for use of county only.		Sale of county property.	Income from school and other county funds or property.	Reimbursements for criminals, indigent insane, or poor.	Miscellaneous.	
					Liquor.	Other.					
$15,956		$949,853	$835,649	$79,439	$14,841			$9,950	$873	$9,101	1
		28,790	27,549		1,241						2
		43,789	38,947	4,412						430	3
		27,234	26,429	154						651	4
		37,021	32,659	3,514						848	5
		31,073	22,491	6,832					873	877	6
		41,914	30,220	1,202	9,800					692	7
		74,768	45,796	28,859						113	8
		33,180	29,403	1,640						2,137	9
		13,507	13,049	458							10
		12,771	12,306	465							11
		32,094	24,576	6,827						691	12
		29,008	28,008		1,000						13
		30,453	29,804	649							14
		20,558	19,224	1,334							15
		14,563	13,630	933							16
		18,362	17,096	1,266							17
		60,160	57,365	2,795							18
		12,047	11,271	776							19
		11,986	11,298	688							20
		20,830	19,516	1,314							21
		21,917	19,080	1,397				1,440			22
		52,048	52,048								23
		18,869	9,788	171	400			8,510			24
		12,334	11,381	953							25
		11,314	11,046	268							26
		17,490	16,510	980							27
		10,290	9,644	646							28
		21,246	17,694	1,552	2,000						29
		11,510	11,446	64							30
		33,048	29,176	3,872							31
		58,825	56,884	1,941							32
		20,271	18,454	1,817							33
		25,419	25,070	349							34
		10,997	10,377	620							35
15,956		30,167	26,414	691	400					2,662	36
73,191	$6,206	625,872	486,193	47,546	7,109	$380	$8,712	33,675	2,608	39,649	37
		55,577	29,859	10,388	3,300	284	8,561	577	2,608		38
30,390		23,833	19,527	3,244				1,062			39
		6,725	6,725								40
		6,097	5,905			94				98	41
18,742		46,995	37,204	91				3,911		5,789	42
		33,915	32,248	1,200	467						43
		36,965	32,485	41	2,125					2,314	44
1,065		47,970	34,742	3,196			100	9,685		247	45
16,489		11,292	8,744	88						2,460	46
91		51,336	44,452	6,884							47
	1,651	28,493	17,499	4,839		2		6,147		6	48
		15,485	5,297	4				9,678		506	49
	500	16,279	16,000					279			50
6,222		29,439	22,452	2,418				89		4,480	51
		41,452	29,850	4,285				2,075		5,242	52
		5,088	5,088								53
		14,383	10,675							3,708	54
	1,660	15,831	9,899	2,681						3,251	55
		15,855	13,573	2,173			51			58	56
	912	8,142	5,240	1,280				120		1,502	57
		46,961	37,733	5	1,217					8,006	58
192		10,000	8,000	2,000							59
	1,483	57,759	52,996	2,729				52		1,982	60
6,471	500	462,516	376,594	3,653	37,085	21,850				23,334	61
1,050		5,928	5,226	372		270				60	62
		11,087	8,190			2,283				614	63
		13,446	9,575			3,051				820	64
		11,705	9,803	1,902							65
		142,990	97,255		34,491					11,244	66
		6,000	5,000							1,000	67
		10,365	6,910			2,303				1,152	68
		25,025	24,675			350					69
		4,848	3,133			1,215				500	70
404		10,625	9,975			650					71
		5,431	5,199	232							72
		18,130	16,433	602						1,095	73
		6,546	6,546								74
1,500		51,200	48,000			1,200				2,000	75
	500	5,400	5,000			250				150	76

TABLE 11.—RECEIPTS AND EXPENDITURES OF 1,319 COUNTIES

RECEIPTS—Continued.

	COUNTIES.	Year ending—	Gross receipts, including balance.	Balance on hand at beginning of year.	Loans. (Principal.)	Funds, investments, and transfers.	Receipts for state.	Receipts for minor divisions.
	Tennessee—Continued.							
1	Obion	December 31, 1890	$96,730	$10,786		$2,176		
2	Stewart	September 30, 1890	5,255					
3	Sumner	December 31, 1890	58,889	4,418			$12,366	$19,900
4	Trousdale	December 31, 1890	8,668	4,526				
5	Unicoi	June 30, 1890	7,522	2,000		352		
6	Washington	December 31, 1890	33,993	2,175		2,417		12,634
7	Texas		3,100,061	500,013	$242,692	10,750	126,954	10,494
8	Anderson	December 31, 1890	41,854	4,926		4,550		
9	Atascosa	December 31, 1890	8,000	2,500		500	1,000	
10	Austin	January 31, 1891	38,246	11,794		1,500		
11	Baylor	December 31, 1890	21,642	7,321				
12	Bexar	December 31, 1890	220,177	22,545	51,500			
13	Blanco	December 31, 1890	22,253				6,639	
14	Bosque	December 31, 1890	27,076	2,610			612	
15	Brazoria	November, 1890	31,185	4,675	9,428			
16	Burnet	December 31, 1890	30,130	5,187				10,280
17	Caldwell	December 31, 1890	20,064	1,891				
18	Callahan	December 31, 1890	11,999	5,724				
19	Carson		12,700					
20	Chambers	December 31, 1890	5,111	1,756				
21	Childress	August 31, 1890	8,965	219				
22	Clay	December 31, 1890	44,000	1,500	23,000			
23	Coke	December 31, 1890	8,034					
24	Collin	February 12, 1891	112,010	21,352			40,000	
25	Comal	November 12, 1890	11,728	1,662				
26	Edwards	December 31, 1890	11,950					
27	Ellis	December 31, 1890	152,234	21,700	30,000		43,753	
28	Erath	December 31, 1890	49,456	7,607				
29	Falls	December 31, 1890	55,645	13,939				
30	Fisher	December 31, 1890	10,818	1,608				
31	Floyd	December 31, 1890	3,104				2,953	
32	Freestone	1890	46,500				14,396	
33	Galveston	December 31, 1890	127,336	22,894				
34	Gillespie	December 31, 1890	13,451	5,315				
35	Goliad	February 9, 1891	20,514	8,244	3,061			
36	Gonzales	January 1, 1891	38,500	1,126	7,000			
37	Grimes	January 3, 1891	26,353	2,562				
38	Guadalupe	December 31, 1890	50,124	16,297	10,000			
39	Hale	December 31, 1890	7,182	288	1,600			
40	Hansford	December 31, 1890	15,848	36	12,000			
41	Hardeman		15,345	142				
42	Hardin	December, 1890	10,481	2,269				
43	Harrison	December 31, 1890	82,538	5,045				
44	Haskell	December 31, 1890	11,815	982				
45	Hill	December 31, 1890	89,881		48,500			
46	Hood	December 31, 1890	48,145	2,457				
47	Houston	December 31, 1890	10,656	1,412				
48	Howard	December 31, 1890	20,855	9,602	1,517			
49	Irion	1890	5,645					
50	Jefferson	December, 1890	18,317	2,554				
51	Jones	December 31, 1890	16,821	516				
52	Kendall	December 31, 1890	15,372	5,032				
53	Kinney	1890	16,483	7,525				
54	Lamar	December 31, 1890	66,737	1,801				
55	Lasalle		5,609	285				
56	Lavaca	December 31, 1890	36,961	7,714				
57	Lee	December 31, 1890	15,480	6,746				
58	Limestone		24,847	4,500				
59	Live Oak	January 31, 1890	5,981	2,355				
60	McMullen		4,817	546				
61	Mason		8,802	1,533				
62	Matagorda	December 31, 1890	9,142	3,368				
63	Maverick		25,388	8,956				
64	Medina	December 31, 1890	16,176	6,380				
65	Menard	December 31, 1890	7,946					
66	Mills	1890	64,359	3,626	32,750		9,751	
67	Montague	January 31, 1891	27,389	14,234				
68	Montgomery	December 31, 1890	16,476	2,500				
69	Navarro	December 31, 1890	57,064	4,869				
70	Newton	December 31, 1890	4,910					
71	Nolan	December 31, 1890	16,228	4,364				
72	Nueces	December 31, 1890	20,569	6,569				
73	Oldham	1889	25,791	191		200		
74	Palo Pinto	December 31, 1890	15,844	4,532				
75	Panola	December 31, 1890	8,787	839				
76	Parker	December 31, 1890	30,839					
77	Pecos	December 31, 1890	9,931	1,601				

REPORTING, BY STATES AND TERRITORIES: 1890—Continued.

RECEIPTS—Continued.

FROM STATE.		ORDINARY.									
For school purposes.	For other purposes.	Total.	Taxes for county purposes only and not received through the state.	Fees, fines costs, and penalties.	Licenses for use of county only.		Sale of county property.	Income from school and other county funds or property.	Reimbursements for criminals, indigent insane, or poor.	Miscellaneous.	
					Liquor.	Other.					
		$83,768	$76,858			$6,278				$632	1
		5,255	4,357		$569					329	2
$1,900		20,305	14,305		2,000	4,000					3
220		3,922	3,377	$545							4
		5,170	5,000		25					145	5
1,397		15,370	11,777							3,593	6
206,321	$35,945	1,966,892	1,571,679	46,088	72,033	73,670	$4,309	$28,346	$300	170,467	7
		32,378	22,830	2,296				7,037		215	8
		4,000	2,500	1,000	500						9
		24,952	19,628	1,899	3,425						10
		14,321	13,498			823					11
11,844		134,288	97,756		25,832					10,700	12
4,500		11,114	8,520	212	200	170	10	1,752		250	13
		23,854	22,348	215	1,291						14
		17,082	17,082								15
		14,663	11,817	1,618			30	6		1,192	16
		18,173	14,465	989		2,449				270	17
		6,275	6,275								18
		12,700	12,000		600	100					19
		3,355	3,099	8		133				115	20
		8,746	7,909			513				324	21
		19,500	19,500								22
		8,034	7,668			166				200	23
		50,658	41,250			7,000				2,408	24
		10,066	7,266	22		2,661				117	25
		11,950	10,000	500		450				1,000	26
		56,781	40,387	3,191		3,563				9,640	27
17,667		24,182	15,858				3,452			4,872	28
		41,706	33,982			3,738				3,986	29
		9,210	9,210								30
		151	96	49		6					31
20,000		12,104	11,354		750						32
		104,442	71,614							32,828	33
		8,136	6,536			1,600					34
		9,209	6,794	596		15				1,804	35
		30,374	24,000			2,000				4,374	36
		23,791	12,751			4,347				6,693	37
		23,827	23,827								38
		5,294	5,198	37		59					39
		3,812	3,728			24				60	40
2,119		13,084	11,173	439	600	400			300	172	41
		8,212	7,797	265						150	42
26,275		51,218	17,245	1,115						32,858	43
1,300		9,533	8,000	100		1,000				433	44
		41,381	32,459	1,829		2,821				4,272	45
	34,500	11,188	10,000	100		1,088					46
		9,244	8,232	74		225				713	47
		9,736	6,472			1,216				2,048	48
570		5,075	5,018	27						30	49
		15,763	12,672	46		3,045					50
		16,305	16,305								51
		10,340	10,340								52
		8,958	8,044	247		667					53
		64,936	47,469	536		6,480				10,451	54
		5,324	5,324								55
		29,247	22,000	1,511		5,176				560	56
		8,734	8,734								57
		20,347	19,847	500							58
		3,626	2,447	351						828	59
		4,271	4,140	128						3	60
		7,269	7,064			205					61
		5,774	5,239	229		306					62
1,183		15,249	10,022	704	1,124	80		1,919		1,400	63
		9,796	8,411	274		990				121	64
		7,946	7,500	394						52	65
5,336		12,896	11,158	259	600	254	147			478	66
		13,155	10,851	1,073		1,017				214	67
		13,976	12,400			600				976	68
		52,195	37,482							14,713	69
		4,910	4,860	15		35					70
		11,864	11,522			246				96	71
		14,000	14,000								72
		25,400	24,474					926			73
		11,312	11,312								74
		7,948	6,443	21		853				631	75
	1,445	29,394	25,224	705		2,868				597	76
		8,330	8,330								77

TABLE 11.—RECEIPTS AND EXPENDITURES OF 1,319 COUNTIES.

RECEIPTS—Continued.

	COUNTIES.	Year ending—	Gross receipts, including balance.	Balance on hand at beginning of year.	Loans. (Principal.)	Funds, investments, and transfers.	Receipts for state.	Receipts for minor divisions.
	Texas—Continued.							
1	Red River	December 31, 1890	$32,120	$2,461				
2	Robertson	November 17, 1890	62,131	3,068	$5,000			
3	Rockwall	December 31, 1891	12,172	1,797				
4	Runnels	December, 1890	14,228	3,878				
5	Rusk	December 31, 1890	18,787	2,130				
6	San Patricio		1,647	13				
7	San Saba	December 31, 1890	16,711	4,139				
8	Shackelford	December 31, 1890	29,411	3,831			$7,850	$214
9	Sherman	December 31, 1890	9,717	551	5,000			
10	Starr	1890	25,472	2,440				
11	Tarrant	1890	226,010	64,329	1,476			
12	Taylor	January 31, 1891	37,312	15,855				
13	Throckmorton	December 31, 1890	10,213	4,116				
14	Titus	December 31, 1890	21,465	3,060	860			
15	Travis	1890	97,000	9,000				
16	Tyler	October 30, 1890	21,100	1,600				
17	Victoria	December 31, 1890	40,738	12,295		$4,000		
18	Walker	December 31, 1890	12,695	3,768				
19	Waller	November 1, 1890	16,935					
20	Washington	1890	92,901	27,061				
21	Wheeler	December 30, 1890	8,094	1,841				
22	Williamson	December 31, 1890	50,305	5,189				
23	Wise	December 31, 1890	32,054	654				
24	Young	December 31, 1890	12,946	4,008				
25	Zavalla	December 31, 1890	5,281	606				
26	Utah		1,039,270	145,977	46,780	2,547	343,292	
27	Boxelder	December 31, 1890	33,844	3,411	8,631			
28	Davis	December 31, 1890	20,860	5,104	4,000			
29	Garfield	December 31, 1890	8,851	1,757		51		
30	Iron	December 31, 1890	6,235	3,119				
31	Juab	December 31, 1890	34,687	17,362				
32	Kane	1890	7,377	123		40	2,223	
33	Morgan	December 31, 1890	6,098	1,954				
34	Piute	December 31, 1890	4,490	961				
35	Salt Lake	1890	619,956	66,865			261,355	
36	San Juan	1890	3,075	843				
37	Sanpete	December 31, 1890	20,551	7,584		766	2,000	
38	Sevier	December 31, 1890	4,824	851				
39	Summit	December 31, 1890	17,870	4,297		1,690		
40	Uinta	1890	7,311				2,093	
41	Utah	December 31, 1890	39,013	11,920				
42	Wasatch	December 31, 1890	10,301	499				
43	Washington	December 31, 1890	7,993	4,096				
44	Weber	December 31, 1890	185,925	15,231	34,149		75,621	
45	Vermont		14,379	1,714	1,006		366	
46	Addison	November 30, 1890	1,251	26				
47	Bennington	November 30, 1890	1,093	8	1,006			
48	Caledonia	November 30, 1890	1,202	14				
49	Chittenden	November 30, 1890	2,408				366	
50	Franklin	November 30, 1890	2,481	596				
51	Grand Isle	November 30, 1890	84					
52	Lamoille	November 30, 1890	336	308				
53	Orange	November 30, 1890	1,608	383				
54	Rutland	November 30, 1890	1,313	5				
55	Washington	November 30, 1890	1,708	259				
56	Windsor	November 30, 1890	895	115				
57	Virginia		781,544	42,684	1,762	1,135	82,092	
58	Albemarle	July 1, 1890	45,193					
59	Alexandria	June 30, 1890	14,304	1,358		600	3,521	
60	Bath	July 1, 1890	10,618	2,586				
61	Bedford	September, 1890	20,541	158			2,476	
62	Campbell	June 30, 1890	24,816	4,361				
63	Caroline	June 30, 1890	13,037					
64	Carroll	July 1, 1890	11,757	2,563				
65	Chesterfield	June 30, 1890	20,226	2,734				
66	Craig	July 1, 1890	4,896	419				
67	Dinwiddie	1890	27,618				10,000	
68	Floyd	July, 1890	12,400	400				
69	Grayson	1890	10,348				1,167	
70	Greene	June 30, 1890	6,023				423	
71	Greenesville	June 15, 1890	10,768					
72	Henrico	June 30, 1890	32,214			415		

REPORTING, BY STATES AND TERRITORIES: 1890—Continued.

RECEIPTS—Continued.

FROM STATE.		ORDINARY.									
For school purposes.	For other purposes.	Total.	Taxes for county purposes only and not received through the state.	Fees, fines, costs, and penalties.	Licenses for use of county only.		Sale of county property.	Income from school and other county funds or property.	Reimbursements for criminals, indigent insane, or poor.	Miscellaneous.	
					Liquor.	Other.					
		$29,659	$26,684	$1,123		$100				$1,752	1
$25,955		28,108	18,683	436		4,625		$1,299		3,665	2
		10,375	9,002			746				627	3
		10,350	10,000	350							4
		16,657	13,705	1,137		1,815					5
		1,634	1,634								6
		12,572	11,250	22						1,300	7
1,116		16,400	15,000	150		150		1,100			8
		4,166	4,166								9
9,640		13,392	12,632		$300	460					10
18,281		141,924	110,175	7,831	14,846		$670	8,051		351	11
		21,457	18,478	714		2,131				134	12
		6,097	4,762	178						1,157	13
7,785		9,760	6,963			1,854				943	14
25,000		63,000	46,000	2,000	10,000					5,000	15
3,500		16,000	13,000	1,000		2,000					16
		24,443	19,000	250				5,193			17
		8,927	8,927								18
		16,935	14,412	453	2,070						19
23,744		42,096	34,636	1,688	4,709			1,063			20
		6,253	6,253								21
506		44,610	33,703	4,695	4,844					1,368	22
		31,400	30,000	300		1,000				100	23
		8,938	7,233	137	342					1,226	24
		4,675	4,625	50							25
184,434	$18,824	297,416	234,987	3,276	35,404	8,923	973	2,745	$117	10,991	26
	4,000	17,802	12,372	163		3,985				1,282	27
	1,000	10,756	8,987	126	800	648	125		22	48	28
3,752	1,500	1,791	1,099	91	300	132				169	29
		3,116	1,769	98		85	50			1,114	30
	2,000	15,325	4,907	176	9,600	483		159			31
	2,500	2,491	1,336	21		49		978		107	32
	1,000	3,144	2,937	[illegible]		94				105	33
		3,529	1,812	26	128					1,563	34
173,906		117,830	94,145	552	14,700	2,434	764			5,235	35
	1,000	1,232	1,232								36
		10,201	8,597	127	306			6		1,165	37
		3,973	3,072	253	600					48	38
		11,892	10,094	328	1,470						39
	934	4,284	1,255	208	2,400	405				16	40
4,476	2,890	19,727	13,137	738	4,500		31	1,275		46	41
2,300	2,000	5,502	4,912	74		189		327			42
		3,897	2,827	64	600	310	3			93	43
		60,924	60,497	223		109			95		44
		11,293	9,906			389	22	871		105	45
		1,225	1,225								46
		79								79	47
		1,188	1,115			51	22				48
		2,042	1,640					402			49
		1,885	1,511			65		309			50
		84				9		75			51
		28				28					52
		1,225	1,174			51					53
		1,308	1,217			91					54
		1,449	1,270			94		85			55
		780	754							26	56
97,655		556,216	528,573	2,621	1,900		52	12,947		10,123	57
14,965		30,228	30,228								58
		8,825	8,825								59
		8,032	5,104		1,500					1,428	60
		17,907	17,424	473			10				61
		20,455	20,455								62
		13,037	13,037								63
		9,194	9,194								64
		17,492	15,995							1,497	65
		4,477	4,077		400						66
7,859		9,759	9,759								67
		12,000	12,000								68
2,184		6,997	6,997								69
		5,600	5,600								70
		10,768	10,768								71
		31,799	29,489	113						2,197	72

TABLE 11.—RECEIPTS AND EXPENDITURES OF 1,319 COUNTIES

RECEIPTS—Continued.

	COUNTIES.	Year ending—	Gross receipts, including balance.	Balance on hand at beginning of year.	Loans. (Principal.)	Funds, investments, and transfers.	Receipts for state.	Receipts for minor divisions.
	Virginia—Continued.							
1	Henry	June 30, 1890	$22,500					
2	Highland	June 30, 1890	18,126	$6,720				
3	Isle of Wight	July, 1890	10,569	980				
4	James City	1890	6,019					
5	King William	June 30, 1890	10,550	2,000				
6	Lancaster	June 1, 1890	7,593					
7	Louisa	1890	13,348					
8	Middlesex	July, 1890	4,428	1,667				
9	Montgomery	June 1, 1890	16,250					
10	Nelson	1890	18,371		$1,762			
11	Norfolk	October 1, 1890	48,551					
12	Pittsylvania	July, 1890	107,897	8,832			$32,511	
13	Powhatan	July 1, 1890	3,000					
14	Prince Edward	July 1, 1890	28,211				6,222	
15	Prince George	July 1, 1890	7,017	1,227				
16	Princess Anne	1890	27,433				10,800	
17	Pulaski	1890	14,931	1,337				
18	Richmond	July 1, 1890	17,341				6,995	
19	Russell	July 1, 1890	14,915	1,830				
20	Shenandoah	1890	41,279	1,155				
21	Smyth	July 1, 1890	24,209					
22	Southampton	June 30, 1890	15,753	204				
23	Spottsylvania	1890	18,102	804			7,977	
24	Stafford	July 1, 1890	6,800					
25	Westmoreland	1890	8,252	1,349				
26	Wise	June 30, 1890	5,340			$120		
27	Washington		3,041,676	390,503	392,173	148,273	238,723	$8,374
28	Asotin	April 30, 1891	16,907					
29	Chehalis	1890	84,458	8,910		6,486	6,401	
30	Douglas	January 1, 1891	43,700	17,000			1,700	4,900
31	Jefferson	April 31, 1891	97,819	13,760		1,812	13,438	
32	King	July 31, 1890	554,360	64,894		128,395	49,962	
33	Pacific	January 10, 1891	68,013	24,456				
34	Pierce	July 31, 1890	322,740				64,882	
35	San Juan	1890	10,920	3,503			1,015	3,474
36	Snohomish	May 1, 1891	120,833	23,118			14,161	
37	Spokane	March 31, 1891	869,820	137,711	279,465	11,580	67,558	
38	Thurston	April 30, 1891	138,664	281	112,708			
39	Wahkiakum	December, 1890	3,989					
40	Whatcom	May 1, 1890	450,129	48,925				
41	Whitman	May 3, 1890	204,288	40,705			19,606	
42	Yakima	January 1, 1891	55,036	7,440				
43	West Virginia		1,036,315	121,775	36,000	17,776	50,070	108,795
44	Berkeley	1890	33,669	4,689				
45	Boone	1890	5,827	995		2,235		
46	Grant	June, 1890	13,336					
47	Hampshire	July 31, 1890	9,588	2,529				
48	Hardy	July 16, 1890	15,319	4,574				
49	Harrison	January 1, 1890	68,714	18,433				17,525
50	Jefferson	May 8, 1890	41,598	11,652				
51	Kanawha	1890	67,620					
52	Logan	1890	9,111			2,474		
53	Marshall	July 24, 1890	113,978	27,355				30,819
54	Mason	May 31, 1890	50,388	6,167				
55	Mineral	June 30, 1890	14,164					
56	Ohio	May 31, 1890	201,133	38,327	36,000	4,338		
57	Preston	1890	35,561	6,326				
58	Putnam	June 30, 1891	22,477					11,458
59	Randolph	June, 1891	13,157	474				
60	Ritchie	June 1, 1890	12,388					
61	Roane	June 1, 1891	23,815			8,634		
62	Summers	May 31, 1890	8,819					
63	Taylor	June 30, 1890	23,716					
64	Tyler	June 1, 1890	18,509	254				
65	Webster	1890	3,825			95		
66	Wood	May 31, 1890	229,603				50,070	48,993
67	Wisconsin		3,132,726	268,762	131,874	52,642	571,681	91,788
68	Adams	November 15, 1890	27,662	3,009		7,681	3,638	
69	Ashland	1890	127,792	25,553			13,846	
70	Barron	December 31, 1890	60,817	10,839			12,239	
71	Brown	1889	135,150	8,670	10,000		39,629	
72	Buffalo	November 1, 1890	41,401	5,729	130	520	7,307	

REPORTING, BY STATES AND TERRITORIES: 1890—Continued.

RECEIPTS—Continued.

FROM STATE.		ORDINARY.									
For school purposes.	For other purposes.	Total.	Taxes for county purposes only and not received through the state.	Fees, fines, costs, and penalties.	Licenses for use of county only.		Sale of county property.	Income from school and other county funds or property.	Reimbursements for criminals, indigent insane, or poor.	Miscellaneous.	
					Liquor.	Other.					
		$22,500	$22,500								1
		11,406	11,406								2
		9,589	8,538	$958						$93	3
		6,019	6,019								4
		8,550	8,250	300							5
		7,593	7,593								6
		13,348	13,348								7
		2,761	2,761								8
		16,250	16,250								9
		16,609	16,609								10
$13,943		34,608	25,946					$8,662			11
29,474		37,080	35,845	777			$42	5		411	12
		3,000	3,000								13
8,343		13,646	11,279					2,367			14
		5,790	5,790								15
5,288		11,345	11,165					180			16
		13,594	9,097							4,497	17
4,274		6,072	4,339					1,733			18
		13,085	13,085								19
9,819		30,305	30,305								20
		24,209	24,209								21
		15,549	15,549								22
1,506		7,815	7,815								23
		6,800	6,800								24
		6,903	6,903								25
		5,220	5,220								26
345,487	$1,415	1,516,728	1,302,330	19,058	$34,555	$1,601	2,116	20,014	$6,897	130,157	27
		16,907	16,020	815		27		45			28
		62,661	59,039	946	2,150	100		248		178	29
		20,100	17,725	1,000	600	75	700				30
	1,415	67,394	60,710	2,406	1,650	1,050			1,415	163	31
117,787		193,322	173,345					15,982		3,995	32
		43,557	36,944	126	5,400	10		1,008		69	33
		257,858	236,043	5,327	9,450	25	1,072	502	2,482	2,957	34
		3,128	2,257		330	25	344			172	35
		83,554	63,561	296	12,500	37		415		6,745	36
180,030		193,476	185,297	5,916				1,646		617	37
		25,675	19,289	194	1,980			168		4,044	38
		3,989	3,460	32	495	2					39
		401,204	294,021							107,183	40
47,670		96,307	93,273							3,034	41
		47,596	41,346	2,000		250			3,000	1,000	42
17,715		684,184	662,634	2,249		1,534	1,987	11,042	1	4,737	43
		28,980	28,626	12		6		335	1		44
		2,597	2,597								45
		13,336	13,326	6						4	46
		7,059	5,920	1,139							47
		10,745	10,675	30		40					48
		32,756	32,115							641	49
		29,946	29,853	93							50
		67,620	67,620								51
		6,637	6,637								52
7,715		48,089	47,934	134						21	53
		44,221	44,221								54
		14,164	13,311	261			583			9	55
		122,468	110,788				779	10,667		234	56
		29,235	29,077	97			61				57
		11,019	11,019								58
		12,683	12,665							18	59
		12,388	12,388								60
		15,181	14,771	370				40			61
		8,819	8,795	24							62
		23,716	19,906							3,810	63
		18,255	18,255								64
		3,730	3,730								65
10,000		120,540	118,405	83		1,488	564				66
396,882	88,188	1,530,909	1,352,288	31,560	4,955		8,349	16,647	27,135	89,975	67
3,554	784	8,996	8,084	539				220		153	68
5,000		83,393	73,989	393						9,011	69
7,200		30,539	27,999	1,898			625		17		70
20,186	9,446	47,219	44,532	802			273	625	20	967	71
8,253	1,654	17,808	16,818	219			11		81	684	72

TABLE 11.—RECEIPTS AND EXPENDITURES OF 1,319 COUNTIES

RECEIPTS—Continued.

	COUNTIES	Year ending—	Gross receipts, including balance.	Balance on hand at beginning of year.	Loans. (Principal.)	Funds, investments, and transfers.	Receipts for state.	Receipts for minor divisions.
	Wisconsin—Continued.							
1	Burnett	October 31, 1888	$36,083	$2,154	$247	$5,275	$2,798	$2,557
2	Calumet	1890	33,605	56			12,357	
3	Chippewa	1890	104,168	13,452	6,500	6,265	18,928	
4	Clark	December 31, 1890	67,947	13,195		1,945	13,275	
5	Columbia	November, 1890	103,791	1,826	13,284		19,128	12,977
6	Crawford	November, 1890	68,643	3,757	5,000	1,354	8,767	9,186
7	Dodge	October 31, 1890	125,630	6,332	3,500	281	30,624	4,604
8	Douglas	December 31, 1890	134,167				6,802	
9	Dunn	December 31, 1890	59,390	1			12,888	
10	Eauclaire	1890	109,256	427		1,290	20,603	15,517
11	Florence	November 10, 1890	39,880	18,374		505	6,409	
12	Fond du Lac	December 31, 1890	147,064	915		22,085	30,724	
13	Forest	1890	17,872	1,015			4,313	
14	Green	1890	71,243	8,129			18,874	
15	Jackson	October 31, 1890	64,462	11,756		400	9,519	
16	Juneau	1890	55,755	8,523		2,468	10,373	
17	Lacrosse	December, 1889	143,908	1,934	12,000		32,359	16,945
18	Lafayette	1890	72,261	3,576	3,000		19,208	
19	Lincoln	January 3, 1891	75,762	8,903	9,594		828	
20	Manitowoc	November 12, 1890	160,034	15,552	16,000		20,362	
21	Marathon	1890	76,556	8,603				
22	Monroe	November 1, 1890	62,771	2,546			9,896	
23	Oconto	December 31, 1890	28,101	2,331				
24	Ozaukee	November 11, 1890	43,029	4,343			11,136	8,379
25	Pepin	October 31, 1890	21,886	2,767				
26	Pierce	December, 1890	27,650				10,766	
27	Polk	October 31, 1889	42,649	10,597	7,806	177	8,749	
28	Racine	November 19, 1890	126,297	5,530	17,000		30,156	636
29	Richland	November 15, 1890	72,781	17,129			10,283	10,142
30	Rock	December 31, 1889	169,094	23,654			44,244	
31	Sauk	December 30, 1890	106,272	9,034	20,000	689	15,679	5,893
32	Taylor	1890	37,477	1,860			4,565	
33	Trempealeau	December 31, 1890	43,610				18,100	
34	Vernon	November 12, 1890	69,534	3,951			9,839	
35	Washburn	November 20, 1889	19,710	121		597	5,239	
36	Waupaca	November 8, 1890	69,465	2,519	7,813	1,110	11,343	4,952
37	Waushara	November 11, 1890	32,101	100			5,888	
38	Wyoming		609,470	179,894	26,731	4,082	50,394	1,075
39	Albany	January 5, 1891	117,950	17,428				
40	Johnson	December 31, 1890	66,705	21,226				
41	Laramie	December 31, 1890	282,432	114,280	26,731		33,998	
42	Sweetwater	December 31, 1890	114,883	26,960		4,082	12,396	1,075
43	Weston	December 31, 1890	27,500				4,000	

REPORTING, BY STATES AND TERRITORIES: 1890—Continued.

RECEIPTS—Continued.

FROM STATE.		ORDINARY.									
For school purposes.	For other purposes.	Total.	Taxes for county purposes only and not received through the state.	Fees, fines, costs, and penalties.	Licenses for use of county only.		Sale of county property.	Income from school and other county funds or property.	Reimbursements for criminals, indigent insane, or poor.	Miscellaneous.	
					Liquor.	Other.					
$1,890	$58	$21,104	$19,849	$248						$1,007	1
9,097		12,095	10,500	171					$1,246	178	2
12,112	249	46,662	43,748	2,077				$371		466	3
8,530	642	30,360	28,762				$434		436	728	4
12,628	4,607	39,341	37,624	634				137		946	5
8,580	873	31,126	29,272	1,440				238	176		6
22,189		58,100	46,757		$255				11,088		7
1,918	8,194	117,253	117,000	253							8
10,982	3,083	32,436	31,673	393					312	58	9
13,256		58,163	27,250	298				737	809	29,069	10
768	53	13,771	13,053	533				185			11
21,821	11,468	60,051	56,809	1,005			187	474	719	857	12
181	985	11,378	9,500	1,375			503				13
10,468		33,772	28,230	271					1,299	3,972	14
7,880		34,907	20,567	291			185	7,905	325	5,634	15
7,950	778	25,663	23,794	763				340	766		16
16,986	7,783	55,901	52,979	549			285			2,088	17
9,715	4	36,758	35,737	1,021							18
3,627	1,803	51,007	48,405	2,199						403	19
20,471	11,438	76,211	63,471	704			2,103	1,113		8,820	20
		67,953	61,999	3,201			2,753				21
11,294	1,047	37,988	35,235	951			49	1,081	236	436	22
6,974		18,796	18,590	39			67			100	23
8,107		11,064	4,452	190				83	1,211	5,128	24
3,428		15,691	8,134	225						7,332	25
10,000		6,884	6,434	450							26
6,794	122	8,404	7,647	558			75			124	27
16,971	20	55,984	46,578	511				737	338	7,820	28
9,437	633	25,157	24,692	465							29
18,613	7,214	75,369	67,140	2,233	4,700				526	770	30
14,649	3,007	37,321	34,324	314					2,639	44	31
3,050	660	27,342	25,930							1,412	32
9,860	436	15,214	12,000	3,214							33
12,974	6,631	36,139	35,160	247			721		11		34
	31	13,722	12,900	42				708		72	35
12,673	2,714	26,341	18,063	382				1,693	4,880	1,323	36
6,816	1,771	17,526	16,608	462			83			373	37
18,515		328,779	312,789	2,680	7,075	$505	55	2,534		3,141	38
		100,522	96,958	288	850	20	55	2,154		197	39
		45,479	43,824	689	800					166	40
18,515		88,908	84,347	1,065	1,600	485		380		1,031	41
		70,370	64,660	138	3,825					1,747	42
		23,500	23,000	500							43

TABLE 11.—RECEIPTS AND EXPENDITURES OF 1,319 COUNTIES

[The period covered by each account is shown

EXPENDITURES. (a)

	COUNTIES.	Population in 1890.	Gross expenditures, including balance.	Balance on hand at end of year.	Loans. (Principal.)	Funds, investments, and transfers.	Turned over to state.	TURNED OVER TO MINOR DIVISIONS. For schools.	For other purposes.
1	The United States (1,319 counties)	34,540,846	$191,418,914	$26,911,125	$10,956,601	$9,385,392	$24,500,809	$29,225,844	$19,379,143
2	Alabama	454,717	582,894	83,848	43,807	41,723			
3	Bibb	13,824	12,275	7,675					
4	Calhoun	33,835	45,100	209	2,586				
5	Chambers	26,319	10,553	1,902	1,721				
6	Cherokee	20,459	24,535	138					
7	Choctaw	17,526	9,090	3,510					
8	Clarke	22,624	11,222	1,134					
9	Clay	15,765	5,437	25					
10	Conecuh	14,594	10,986	1,279					
11	Covington	7,536	9,887	4,627					
12	Cullman	13,439	15,761	6,206					
13	Dale	17,225	14,160	3,000					
14	Franklin	10,681	7,500						
15	Hale	27,501	24,500	6,400	7,000				
16	Lauderdale	23,739	46,119	11,312	2,500				
17	Lawrence	20,725	22,847			4,763			
18	Limestone	21,201	15,600	760					
19	Lowndes	31,550	18,533	9,581					
20	Marshall	18,935	18,275	4,275					
21	Mobile	51,587	155,980		30,000				
22	Sumter	29,574	72,470	14,500		36,960			
23	Walker	16,078	32,064	7,315					
24	Arizona	15,623	432,777	82,881	3,000	75,989	63,256	22,240	
25	Cochise	6,938	188,009	82,881			23,127	22,240	
26	Yavapai	8,685	244,768		3,000	75,989	40,129		
27	Arkansas	285,347	427,616	71,738	5,560	5,937	34,119	46,398	
28	Boone	15,816	9,560		1,818				
29	Carroll	17,288	19,396	2,650					
30	Conway	19,459	22,913						
31	Craighead	12,025	13,872	734					
32	Crawford	21,714	50,651				17,380	13,766	
33	Desha	10,324	40,487	9,002				8,121	
34	Faulkner	18,342	8,714						
35	Franklin	19,934	71,051	23,925			13,653	19,968	
36	Grant	7,786	10,943	5,012		30			
37	Greene	12,908	16,241			4,120			
38	Hempstead	22,796	17,603	1,023					
39	Howard	13,789	10,361						
40	Lawrence	12,984	30,131	15,443					
41	Monroe	15,336	14,815						
42	Montgomery	7,923	13,846				3,086	4,543	
43	Newton	9,950	12,469		3,742				
44	Pike	8,537	17,444	7,078					
45	Saline	11,311	9,685	2,054					
46	Searcy	9,664	22,936	4,672					
47	Sharp	10,418	8,233			1,787			
48	Stone	7,043	6,265	145					
49	California	469,225	10,556,544	2,491,053	172,709	384,539	2,594,921	1,205,563	120,246
50	Alameda	93,864	1,678,518	466,138	30,000		512,212	295,280	12,383
51	Alpine	667	25,142	12,944				2,096	
52	Calaveras	8,882	217,321	72,803	9,286		30,380	2,380	7,863
53	Colusa	14,640	464,355	53,116			168,456	65,702	
54	Eldorado	9,232	152,044	16,225	8,000		33,725	31,866	
55	Lassen	4,239	107,835	25,303			36,996		
56	Los Angeles	101,454	2,392,272	830,435	12,000	165,701	452,737	369,631	
57	Napa	16,411	333,880	36,097	24,000		104,225	2,723	
58	Orange	13,589	437,882	28,802		166,783	130,378	60,000	
59	San Bernardino	25,497	589,157	93,002	1,119	2,055	118,056	211,983	
60	San Diego	34,987	890,423	162,286	7,000		217,906	52,481	100,000
61	Santa Barbara	15,754	413,300	84,738	8,804		109,981		
62	Santa Clara	48,005	1,022,088	114,819	28,000	50,000	389,096	8,649	
63	Santa Cruz	19,270	455,861	131,538	9,000		83,133	15,294	
64	Sierra	5,051	76,291	6,848	1,000		14,406		
65	Siskiyou	12,163	269,427	55,301			54,178		
66	Solano	20,946	647,574	249,395	19,000		139,056	87,478	
67	Tulare	24,574	383,174	51,263	15,500				

a Cents omitted.

b See explanation in note c, page 517.

REPORTING, BY STATES AND TERRITORIES: 1890—Continued.

in the corresponding table of receipts.]

EXPENDITURES. (a)

ORDINARY.											
Total.	Salaries, fees, and commissions.	Expenses of courts, inquiries, and inquests other than salaries.	Maintenance of jails and other penal institutions.	Charities and gratuities.	County schools exclusive of school districts.	Buildings, grounds, and improvements.	Interest on county debt.	Roads, ditches, and bridges.	Miscellaneous.	Per capita.	
b$71,090,000	$11,500,410	$7,229,710	$3,151,651	$9,885,948	c$2,610,780	$5,102,596	$4,048,051	$12,029,432	$15,531,422	$2.06	1
413,516	54,802	67,790	21,431	28,365	8,263	23,657	29,844	64,746	114,618	0.91	2
4,600	2,000	1,000	.....	1,300	.....	.....	.....	.....	300	0.33	3
42,305	2,344	13,795	1,012	2,345	.....	.....	314	18,515	3,980	1.25	4
6,930	439	3,073	.....	1,293	.....	.....	1,260	865	.....	0.26	5
24,397	4,711	3,151	349	1,955	.....	.....	.....	.....	14,231	1.19	6
5,580	1,173	1,347	.....	.....	.....	.....	.....	.....	3,060	0.32	7
10,088	2,000	1,600	1,000	1,200	.....	.....	.....	180	4,108	0.45	8
5,412	272	1,635	.....	1,426	.....	.....	.....	250	1,829	0.34	9
9,707	400	2,500	1,250	1,300	.....	.....	120	.....	4,137	0.67	10
5,260	424	2,478	50	381	.....	.....	220	663	1,044	0.70	11
9,555	1,550	1,793	31	350	.....	3,725	.....	537	1,569	0.71	12
11,160	1,000	4,000	.....	1,000	.....	.....	160	2,000	3,000	0.65	13
7,500	2,800	250	.....	840	.....	.....	.....	1,800	1,810	0.70	14
11,100	1,600	.....	.....	1,200	.....	.....	2,300	.....	6,000	0.40	15
32,307	1,943	3,600	2,000	2,500	.....	.....	1,000	20,000	1,264	1.36	16
18,084	1,370	2,650	1,538	730	8,263	.....	.....	2,020	1,513	0.87	17
14,840	4,350	3,600	40	300	.....	.....	.....	400	6,150	0.70	18
8,952	600	2,260	.....	1,000	.....	.....	.....	.....	5,092	0.28	19
14,000	.....	.....	7,500	.....	.....	.....	.....	.....	6,500	0.74	20
125,980	21,126	18,258	1,252	7,845	.....	19,542	22,830	4,096	31,031	2.44	21
21,010	4,700	800	300	1,400	.....	390	.....	13,420	.....	0.71	22
24,749	.....	.....	5,109	.....	.....	.....	1,640	.....	18,000	1.54	23
185,411	49,622	10,435	3,522	8,194	29,418	641	46,460	5,236	31,883	11.87	24
59,761	16,855	409	.....	.....	.....	.....	13,850	.....	28,647	8.61	25
125,650	32,767	10,026	3,522	8,194	29,418	641	32,610	5,236	3,236	14.47	26
263,864	32,996	110,917	20,322	24,758	.....	309	480	20,878	53,204	0.92	27
7,742	1,100	3,742	700	1,000	.....	.....	.....	.....	1,200	0.49	28
16,746	.....	9,486	.....	3,531	.....	.....	.....	.....	3,729	0.97	29
22,913	.....	7,935	2,005	870	.....	.....	.....	9,237	2,866	1.18	30
13,138	1,687	6,360	1,570	2,176	.....	.....	.....	534	811	1.09	31
19,505	.....	12,730	2,759	2,121	.....	.....	.....	1,098	797	0.90	32
23,364	714	13,036	4,544	1,785	.....	.....	.....	1,091	2,194	2.26	33
8,714	1,600	2,921	45	962	.....	.....	.....	1,905	1,281	0.48	34
13,505	270	7,465	38	1,119	.....	172	.....	.....	4,441	0.68	35
5,901	.....	.....	.....	.....	.....	.....	.....	235	5,666	0.76	36
12,121	711	6,813	504	1,954	.....	.....	.....	1,683	456	0.94	37
16,580	.....	8,591	2,186	2,087	.....	.....	.....	1,124	2,592	0.73	38
10,361	7,563	309	.....	1,655	.....	.....	.....	.....	834	0.75	39
14,688	3,567	7,791	1,529	582	.....	137	.....	25	1,057	1.13	40
14,815	1,000	6,393	2,367	1,158	.....	.....	.....	2,106	1,791	0.97	41
6,217	657	2,045	.....	333	.....	.....	.....	.....	3,182	0.78	42
8,727	7,827	.....	.....	600	.....	.....	.....	300	.....	0.88	43
10,366	300	1,950	1,200	910	.....	.....	.....	140	5,866	1.21	44
7,631	2,200	2,500	.....	250	.....	.....	.....	1,350	1,331	0.67	45
18,264	800	8,650	725	1,425	.....	.....	.....	.....	6,664	1.89	46
6,446	.....	.....	.....	.....	.....	.....	.....	.....	6,446	0.62	47
6,120	3,000	2,200	150	240	.....	.....	480	50	.....	0.87	48
3,587,513	736,706	131,102	63,821	325,849	657,929	271,469	116,035	778,713	505,889	7.65	49
362,505	93,221	20,166	6,500	55,112	.....	11,097	7,660	99,472	69,277	3.86	50
10,102	3,800	.....	.....	.....	.....	.....	.....	1,200	5,102	15.15	51
94,609	15,372	1,438	.....	20,443	36,767	.....	2,352	1,406	16,831	10.65	52
177,081	33,260	19,206	6,500	12,000	.....	10,000	.....	96,115	.....	12.10	53
62,228	21,091	1,623	327	7,778	.....	.....	8,928	14,784	7,697	6.74	54
45,536	.....	.....	.....	.....	.....	.....	.....	.....	45,536	10.74	55
561,768	204,320	.....	.....	94,422	.....	144,052	37,704	81,270	.....	5.54	56
166,835	28,657	3,398	2,379	10,223	59,556	1,459	8,385	39,207	13,571	10.17	57
51,919	24,821	.....	4,295	3,803	.....	.....	.....	19,000	.....	3.82	58
162,942	61,930	15,291	20,000	35,660	.....	.....	.....	30,061	.....	6.39	59
350,750	47,342	2,000	2,800	7,607	88,081	52,851	12,000	33,859	104,210	10.03	60
209,777	29,076	1,880	3,685	12,422	67,070	12,584	769	46,641	35,650	13.32	61
431,524	67,028	29,039	4,450	26,396	157,631	10,408	14,673	103,803	18,096	8.99	62
216,896	20,857	5,410	2,522	18,042	71,472	.....	6,778	47,015	44,800	11.26	63
54,037	12,786	.....	.....	.....	16,146	1,872	1,463	6,179	15,591	10.70	64
159,948	21,211	.....	.....	8,205	40,421	10,794	6,296	34,565	38,456	13.15	65
152,645	43,934	.....	.....	13,736	.....	.....	3,698	43,361	47,916	7.29	66
316,411	8,000	31,651	10,363	.....	120,785	16,352	5,329	80,775	43,156	12.88	67

c This amount is presumably included in the statement of school expenditures, making the true total for recapitulation $68,479,220.

TABLE 11.—RECEIPTS AND EXPENDITURES OF 1,319 COUNTIES

EXPENDITURES—Continued.

	COUNTIES.	Population in 1890.	Gross expenditures, including balance.	Balance on hand at end of year.	Loans. (Principal.)	Funds, investments, and transfers.	Turned over to state.	TURNED OVER TO MINOR DIVISIONS.	
								For schools.	For other purposes.
1	Colorado	219,510	$3,599,916	$720,689	$23,931	$653,085	$393,046	$368,753	$47,968
2	Arapahoe	132,135	1,745,010	521,933		112,487	280,943	220,234	
3	Baca	1,479	81,627	4,373		35,604	4,643	3,264	2,607
4	Bent	1,313	249,469	9,519	4,154	123,256	8,594	4,251	778
5	Chaffee	6,612	297,088	25,375		209,708		1,003	
6	Cheyenne	534	40,039	1,186		6,667		6,171	
7	Costilla	3,491	18,888	641			3,857	1,780	
8	Delta	2,534	78,599	31,679			3,293	8 956	1,307
9	Douglas	3,006	43,660	1,488			2,327	626	
10	Elbert	1,856	19,611	3,876		39			
11	El Paso	21,239	86,410	32,827					
12	Gilpin	5,867	79,322	4,980	13,400		7,679	18,402	55
13	Kiowa	1,243	48,539	12,859			5,495	13,352	
14	Kit Carson	2,472	25,918	481					
15	Larimer	9,712	317,978	12,171	6,377	144,905	17,543	21,574	14,400
16	Lincoln	689	30,016	1,648			6,754	3,139	
17	Mesa	4,260	75,221	10,685			6,844	3,985	5,683
18	Morgan	1,601	40,553	16,044			4,938	5,550	1,000
19	Phillips	2,642	60,369	4,632		16,335	4,168	14,869	1,566
20	Rio Blanco	1,200	30,765	2,100			3,440	4,838	1,410
21	Sedgwick	1,293	24,386	8,236					
22	Weld	11,736	185,525	10,311		4,084	27,863	36,759	19,032
23	Yuma	2,596	20,923	3,645			4,665		130
24	Connecticut	746,258	297,675	77,346	35,563				
25	Fairfield	150,081	83,434	32,580					
26	Hartford	147,180	71,633	7,578	27,000				
27	Litchfield	53,542	13,615	499	4,213				
28	Middlesex	39,524	19,005	3,879	3,000				
29	New Haven	209,058	66,929	26,006					
30	New London	76,634	24,641	6,596					
31	Tolland	25,081	8,636	187	1,350				
32	Windham	45,158	9,782	21					
33	Delaware	38,647	51,412	2,413					
34	Sussex	38,647	51,412	2,413					
35	Florida	100,925	419,976	36,189	9,537	19,507	112,144		
36	Dade	861	11,512	2,102		1,272	2,973		
37	Escambia	20,188	24,114	1,069					
38	Hillsboro	14,941	80,657	8,450			22,102		
39	Leon	17,752	34,118	287	9,537				
40	Nassau	8,294	42,355	3,031			11,452		
41	Putnam	11,186	62,368	5,735		5,045	16,998		
42	St. John	8,712	50,687	15,515		100	13,619		
43	Suwannee	10,524	27,665			13,090			
44	Volusia	8,467	86,500				45,000		
45	Georgia	485,432	776,168	155,608	3,200	1,040	55,182	151,343	10,320
46	Bulloch	13,712	22,425	825			9,000	3,400	
47	Butts	10,565	13,616	1,938					
48	Calhoun	8,438	7,516	116				3,200	
49	Chatham	57,740	264,812	68,111				65,000	
50	Cherokee	15,412	10,277						
51	Columbia	11,281	6,569	705					
52	Dade	5,707	6,846	2,319					
53	Dawson	5,612	11,400				3,500	3,100	1,300
54	Decatur	19,949	19,719	2,593				7,923	
55	Elbert	15,376	5,555	3,105					
56	Franklin	14,670	11,169	5,354					
57	Gilmer	9,074	4,259						
58	Habersham	11,573	6,185						
59	Hall	18,047	36,265	6,841				12,820	
60	Hart	10,887	4,000						
61	Henry	16,220	18,371	12,089					
62	Jefferson	17,213	16,411	7,631		1,040		2,100	
63	Lee	9,074	12,995	523				3,792	
64	Lincoln	6,146	2,000						
65	Lowndes	15,102	16,868	352				6,277	
66	Montgomery	9,248	13,300				3,000	4,000	
67	Murray	8,461	19,972	84			6,250	4,000	
68	Pickens	8,182	14,600		3,200		2,800	3,100	
69	Pulaski	16,559	18,924	9,849				7,571	
70	Rockdale	6,813	12,440					3,440	

REPORTING, BY STATES AND TERRITORIES: 1890—Continued.

EXPENDITURES—Continued.

ORDINARY.											
Total.	Salaries, fees, and commissions.	Expenses of courts, inquiries, and inquests other than salaries.	Maintenance of jails and other penal institutions.	Charities and gratuities.	County schools exclusive of school districts.	Buildings, grounds, and improvements.	Interest on county debt.	Roads, ditches, and bridges.	Miscellaneous.	Per capita.	
$1,392,444	$247,570	$214,766	$57,481	$121,443	$77,634	$209,254	$53,733	$158,833	$251,730	$6.34	1
609,413	57,774	152,421	34,306	86,630	.....	186,732	15,280	33,378	42,892	4.61	2
31,136	9,753	1,703	393	.....	5,107	1,299	1,289	558	11,034	21.05	3
98,917	11,552	4,622	3,853	4,278	11,998	4,570	5,350	8,999	43,695	75.34	4
61,002	24,269	9,170	372	8,799	.....	.....	1,216	11,172	6,004	9.23	5
26,015	6,104	1,795	200	817	.....	4,007	.....	30	13,062	48.72	6
12,610	3,713	1,551	442	162	2,021	82	1,619	.....	3,020	3.61	7
33,364	4,300	2,200	.....	1,000	.....	.....	864	25,000	.....	13.17	8
39,219	8,826	1,096	800	785	.....	12,249	1,081	10,715	3,667	13.05	9
15,696	8,220	2,102	583	448	.....	.....	.....	2,781	1,562	8.46	10
53,583	.....	.....	2,893	3,603	1,800	.....	.....	8,891	36,396	2.52	11
34,806	8,116	1,420	5,264	.....	.....	.....	6,441	2,119	11,446	5.93	12
16,833	14,912	.....	.....	.....	.....	.....	597	219	1,105	13.54	13
25,437	1,236	340	1,246	.....	.....	.....	.....	.....	22,615	10.29	14
101,008	19,515	11,221	891	4,348	22,259	.....	6,225	27,550	8,999	10.40	15
18,475	9,375	1,172	810	500	3,450	315	195	800	1,858	26.81	16
48,024	13,496	4,407	3,455	3,249	.....	.....	5,035	6,455	11,927	11.27	17
13,021	2,489	1,153	.....	836	.....	.....	.....	1,410	7,133	8.13	18
18,799	10,500	6,074	.....	.....	.....	.....	664	.....	1,561	7.12	19
18,977	6,494	958	.....	.....	.....	.....	2,870	4,785	3,870	15.81	20
16,150	6,564	1,300	126	534	.....	.....	.....	1,000	6,626	12.49	21
87,476	14,241	7,574	1,246	4,171	30,999	.....	4,779	12,075	12,391	7.45	22
12,483	6,121	2,487	601	1,283	.....	.....	228	896	867	4.81	23
184,766	17,207	13,936	103,444	30,013	.....	7,473	3,478	2,880	6,335	0.25	24
50,854	3 678	6,393	32,472	1,000	.....	3,865	427	1,440	1,579	0.34	25
37,055	3,673	2,591	16,429	11,742	.....	.....	2,269	.....	351	0.25	26
8,903	1,054	629	4,235	2,375	.....	.....	172	.....	438	0.17	27
12,126	1,417	587	5,165	3,897	.....	.....	50	.....	1,010	0.31	28
40,923	4,538	2,463	27,529	1,500	.....	2,559	.....	1,440	894	0.20	29
18,045	1,884	1,032	10,626	4,044	.....	.....	.....	.....	459	0.24	30
7,099	696	241	2,633	2,117	.....	1,049	118	.....	245	0.28	31
9,761	267	.....	4,355	3,338	.....	.....	442	.....	1,359	0.22	32
48,999	490	3,992	160	4,489	2,505	.....	759	19,179	17,425	1.27	33
48,999	490	3,992	160	4,489	2,505	.....	759	19,179	17,425	1.27	34
242,599	33,500	8,004	11,731	8,664	90,352	4,747	6,076	24,052	55,473	2.40	35
5,165	640	480	.....	.....	1,500	2,400	.....	80	65	6.00	36
23,045	5,087	2,180	2,201	1,568	.....	.....	.....	2,753	9,256	1.14	37
50,105	14,100	155	150	2,000	29,000	.....	.....	2,400	2,300	3.35	38
24,294	3,373	756	736	463	6,000	.....	4,500	4,000	4,466	1.37	39
27,872	2,020	600	1,174	1,984	15,093	.....	576	4,663	1,762	3.36	40
34,590	3,680	3,158	1,670	689	19,750	347	.....	4,072	1,224	3.09	41
21,453	2,100	600	1,300	1,460	13,009	.....	.....	2,084	900	2.46	42
14,575	2,500	75	3,000	.....	6,000	2,000	1,000	.....	.....	1.38	43
41,500	.....	.....	1,500	500	.....	.....	.....	4,000	35,500	4.90	44
399,475	46,847	84,152	48,898	40,938	.....	34,811	6,033	65,280	72,516	0.82	45
9,200	500	500	900	1,300	.....	4,000	.....	1,000	1,000	0.67	46
11,678	1,150	3,668	600	936	.....	2,550	.....	700	2,074	1.11	47
4,200	400	300	700	1,000	.....	.....	.....	500	1,300	0.50	48
131,701	16,135	20,301	25,550	8,840	.....	400	5,000	11,275	44,200	2.28	49
10,277	1,027	3,100	950	1,200	.....	.....	.....	4,000	.....	0.67	50
5,864	979	2,765	627	687	.....	87	.....	501	218	0.52	51
4,527	684	1,488	410	540	.....	657	.....	91	657	0.79	52
3,500	800	650	200	750	.....	25	25	650	400	0.62	53
9,203	500	2,119	1,181	906	.....	.....	.....	2,816	1,681	0.46	54
2,450	400	50	500	1,500	.....	.....	.....	.....	.....	0.16	55
5,815	1,579	1,425	706	.....	.....	.....	.....	1,267	838	0.40	56
4,259	197	2,129	638	438	.....	290	.....	567	.....	0.47	57
6,185	1,029	.....	1,000	1,200	.....	400	.....	400	2,156	0.53	58
16,604	221	5,048	1,522	1,953	.....	5,000	.....	937	1,923	0.92	59
4,000	1,500	500	500	1,000	.....	.....	.....	500	.....	0.37	60
6,282	801	1,866	445	403	.....	356	.....	1,601	810	0.39	61
5,640	500	3,065	375	435	.....	.....	.....	1,265	.....	0.33	62
8,680	1,000	300	601	352	.....	200	300	1,637	4,290	0.96	63
2,000	300	500	150	600	.....	.....	.....	300	150	0.33	64
10,239	1,570	2,417	1,207	1,292	.....	.....	.....	1,290	2,463	0.68	65
6,300	.....	5,000	.....	300	.....	500	.....	500	.....	0.68	66
9,638	1,138	2,000	200	500	.....	500	.....	4,000	1,300	1.14	67
5,500	1,400	2,000	700	1,000	.....	.....	400	.....	.....	0.67	68
1,504	150	1,196	.....	.....	.....	.....	.....	158	.....	0.09	69
9,000	1,500	2,400	400	1,000	.....	200	.....	3,500	.....	1.32	70

TABLE 11.—RECEIPTS AND EXPENDITURES OF 1,319 COUNTIES

EXPENDITURES—Continued.

	COUNTIES.	Population in 1890.	Gross expenditures, including balance.	Balance on hand at end of year.	Loans. (Principal.)	Funds, investments, and transfers.	Turned over to state.	TURNED OVER TO MINOR DIVISIONS. For schools.	For other purposes.
	Georgia—Continued.								
1	Stewart	15,682	$26,298	$1,448			$7,000	$7,006	
2	Sumter	22,107	30,000	9,500					
3	Talbot	13,258	10,144	3,712					
4	Tattnall	10,253	18,200	5,750				3,700	
5	Thomas	26,154	60,557	2,948			23,632	2,714	$9,020
6	Troup	20,723	28,000					8,200	
7	Warren	10,957	8,872	4,560					
8	Washington	25,237	17,603	5,255					
9	Idaho	37,433	415,603	98,490	$19,581	$8,279	50,339	58,896	2,393
10	Ada	8,368	72,000				15,000	15,500	
11	Bear Lake	6,057	39,163	1,683		4,607		7,454	
12	Latah	9,173	136,273	64,376			9,714	16,880	
13	Logan	4,169	58,241	3,241			8,467	9,470	
14	Nez Perces	2,847	62,140	14,792	19,581	2,412	11,309	5,203	2,393
15	Oneida	6,819	47,786	14,398		1,260	5,849	4,389	
16	Illinois	1,592,155	4,064,155	502,651	429,670	59,139	310,912	465,634	398,027
17	Bond	14,550	39,473	20,515	3,000				2,300
18	Boone	12,203	13,070	1,086				2,568	
19	Brown	11,951	35,087	5,887			8,229	3,572	
20	Calhoun	7,652	7,800						
21	Cass	15,963	36,795	6,861	7,000				
22	Christian	30,531	51,733	11,766				8,753	
23	Clark	21,899	36,349	1,823				12,000	
24	Clay	16,772	19,963	6,069					
25	Coles	30,093	64,009	7,951	24,000				
26	Crawford	17,283	72,100	8,296				34,635	
27	Dekalb	27,066	28,727						
28	Dewitt	17,011	23,337	9,298					
29	Dupage	22,551	27,469	2,014					
30	Edgar	26,787	64,077	8,378	4,653				
31	Edwards	9,444	8,496	3,012					
32	Effingham	19,358	28,112	174			6,948	4,169	
33	Ford	17,035	43,863		8,916		8,554	4,977	
34	Franklin	17,138	23,816					5,215	
35	Gallatin	14,935	39,237	7,787					
36	Grundy	21,024	40,709	7,499	5,000				
37	Hamilton	17,800	14,611						
38	Hancock	31,907	37,959	11,332	2,200				
39	Henderson	9,876	28,983	7,704		121			
40	Henry	33,338	58,815	19,872					
41	Iroquois	35,167	272,828	19,723		11,503	47,392	88,363	74,456
42	Jackson	27,809	34,509	756	3,000	4,845			
43	Jefferson	22,590	30,885	285	6,000				
44	Jersey	14,810	26,229	13,667					
45	Jo Daviess	25,101	32,085	7,624					
46	Kankakee	28,732	51,577	9,819	10,000				
47	Kendall	12,106	9,116	2,709					
48	Lasalle	80,798	209,985	27,242			56,671		
49	Lawrence	14,693	18,959	111	2,500				
50	McHenry	26,114	174,516	9,320			24,976	69,032	54,061
51	Macoupin	40,380	266,200		115,000		36,208	11,590	66,197
52	Madison	51,535	136,019	47,907	23,000				
53	Marshall	13,653	32,409	9,466					
54	Massac	11,313	36,610	2,812			1,692	21,654	
55	Menard	13,120	39,383	6,500			14,266		
56	Morgan	32,636	67,494	1,358					
57	Peoria	70,378	229,123	39,834	80,000				
58	Perry	17,529	18,434	3,461					
59	Piatt	17,062	28,804	10,813					
60	Pike	31,000	52,727	11,220	10,000				
61	Pope	14,016	17,852			2,759			4,314
62	Putnam	4,730	8,070	1,149					
63	Randolph	25,049	124,067	9,084		15,969		39,245	28,429
64	St. Clair	66,571	86,091	22,704		47			
65	Saline	19,342	57,887				6,644	5,228	28,856
66	Sangamon	61,195	127,987		25,125				
67	Schuyler	16,013	31,188	9,689				4,924	
68	Scott	10,304	25,560	5,011		5,012			
69	Shelby	31,191	25,440			1,440			
70	Stark	9,982	34,654	5,960			12,696		
71	Stephenson	31,338	45,968	15,804					
72	Tazewell	29,556	63,700	13,906					
73	Union	21,549	16,391	321		4,500			
74	Vermilion	49,905	441,547	2,355	28,276		76,974	121,306	124,281
75	Warren	21,281	92,746	6,329	63,000				
76	Washington	19,262	20,400	3,597					

REPORTING, BY STATES AND TERRITORIES: 1890—Continued.

EXPENDITURES—Continued.

ORDINARY.											
Total.	Salaries, fees, and commissions.	Expenses of courts, inquiries, and inquests other than salaries.	Maintenance of jails and other penal institutions.	Charities and gratuities.	County schools exclusive of school districts.	Buildings, grounds, and improvements.	Interest on county debt.	Roads, ditches, and bridges.	Miscellaneous.	Per capita.	
$10,844	$3,000	$2,500	$750	$1,331				$1,519	$1,744	$0.69	1
20,500	2,500	2,500	4,000	5,000				4,000	2,500	0.93	2
6,432	887	2,825	278	1,224				1,218		0.49	3
8,750	1,200	75	500	575		$5,400		400	600	0.85	4
22,243	1,000	2,000	1,658	1,376		14,021		2,188		0.85	5
19,800	600	5,000						14,200		0.96	6
4,312	300	2,000	400	700				700	212	0.39	7
12,348	1,900	2,465	1,250	2,600		225	$308	1,600	2,000	0.49	8
177,625	28,384	9,765	7,653	5,844		343	20,851	21,368	83,417	4.75	9
41,500	10,000	3,000	5,000				3,500	10,000	10,000	4.96	10
25,419	10,984	4,215	2,353	693		343	3,115	2,496	1,220	4.20	11
45,303		550		1,618				5,313	37,822	4.94	12
37,063				1,260			11,830		23,973	8.89	13
6,450				1,047				2,320	3,083	2.27	14
21,890	7,400	2,000	300	1,226			2,406	1,239	7,319	3.21	15
1,898,122	406,815	220,931	107,208	385,242	$21,759	77,195	65,487	87,852	525,633	1.19	16
13,658	4,244	4,740	574	2,617			715		768	0.94	17
9,416	1,100								8,316	0.77	18
17,399	5,200	2,289	415	1,346		5,797		500	1,852	1.46	19
7,800	2,800								5,000	1.02	20
22,934	6,877	2,333	553	5,067			426	1,550	6,128	1.44	21
31,214	1,200	12,003	2,168	4,970		811		200	9,862	1.02	22
22,526	5,970	892	912	369			1,800		12,583	1.03	23
13,894	582								13,312	0.83	24
32,058	10,843	4,819	1,547	11,136		173	480		3,060	1.07	25
29,169	5,600	6,000	500	1,500		500	6,000	8,069	1,000	1.69	26
28,727	6,100	5,171	2,788	8,568		5,500			600	1.06	27
14,039	2,100	2,229							9,710	0.83	28
25,455	4,748								20,707	1.13	29
51,046	12,900	3,890		23,714		9,112			1,430	1.91	30
5,484	1,682	1,124		1,634				384	660	0.58	31
16,821	800	2,802	650	300				1,500	10,769	0.87	32
21,416	400	3,300	350			75			17,291	1.26	33
18,601	6,302	4,417	458	2,200		329	173	2,910	1,812	1.09	34
31,450	5,000	2,250	1,800				11,400	7,000	4,000	2.11	35
28,210	2,604	2,718							22,888	1.34	36
14,611	1,690	667	1,312	4,738			1,355		4,849	0.82	37
24,427	10,007	1,545	776	6,432		786			4,881	0.77	38
21,158	2,603	2,399	7,029	1,863				7	7,257	2.14	39
38,943	3,600	2,858							32,485	1.17	40
31,391	10,997	3,995	564	8,659		2,860		1,748	2,568	0.89	41
25,908	6,852	3,067	2,056	7,057			4,219	500	2,157	0.93	42
24,600	18,400						6,200			1.09	43
12,562	6,176	539	117	3,267		378			2,085	0.85	44
24,461	1,960	6,255	1,214	484		4,054		2,000	8,494	0.97	45
31,758	4,700					17,000	2,500		7,558	1.11	46
6,407	1,200	1,000				500			3,707	0.53	47
126,072	17,400	11,308	8,000	30,000	5,364				54,000	1.56	48
16,348	4,900	3,327	2,058	3,118			1,650	1,182	113	1.11	49
17,127	9,089	2,187							5,851	0.66	50
37,205	12,050		9,060	8,910		3,620		810	2,755	0.92	51
65,112	15,099	4,158	2,870	29,929		1,664	9,720	1,672		1.26	52
22,943	4,500	3,195	219	5,846					9,183	1.68	53
10,452	1,346	3,011	560	2,426		399		248	2,462	0.92	54
18,617	6,000	564	1,610	6,272		1,550		1,660	961	1.42	55
66,136	17,968	4,683	5,460	21,444			755	269	15,557	2.03	56
109,289	12,499	8,976	15,000	40,000			10,650	10,000	12,164	1.55	57
14,973	3,649	3,002	1,324	2,834		111		198	3,855	0.85	58
17,991	1,307	854	1,099	2,897					11,834	1.05	59
31,507	1,574						47		29,886	1.02	60
10,779	400	3,301	224	2,285			690	150	3,729	0.77	61
6,921	1,208	1,271	291	3,431					720	1.46	62
31,340	11,500	5,801	558	4,711		1,126	1,400	4,465	1,779	1.25	63
63,340	5,808	19,389	6,396	18,532					13,215	0.95	64
17,159	5,100	3,500	5,000	500			3,059			0.89	65
102,862	11,950	429	11,070	2,679	16,212	2,560	805		57,157	1.68	66
16,575	4,830	4,540	533	4,967				705	1,000	1.04	67
15,537	6,000	50	1,500	200		3,000		1,001	3,786	1.51	68
24,000	6,000	5,000	1,000	11,000		1,000				0.77	69
15,998	5,909	1,661							8,428	1.60	70
30,164	5,658	6,124	1,330	8,367		4,386		2,332	1,967	0.96	71
49,794	13,300	5,454	1,189	13,457				2,086	14,308	1.68	72
11,480	328	1,992	900	6,760		700		800		0.53	73
88,355	18,600	9,704	2,136	26,014		7,204	791	14,093	9,813	1.77	74
23,417	8,422	6,223	1,211	7,336			25		200	1.10	75
16,803	6,147	2,106	304	5,321			132	1,456	1,337	0.87	76

TABLE 11.—RECEIPTS AND EXPENDITURES OF 1,319 COUNTIES

EXPENDITURES—Continued.

	COUNTIES.	Population in 1890.	Gross expenditures, including balance.	Balance on hand at end of year.	Loans. (Principal.)	Funds, investments, and transfers.	Turned over to state.	TURNED OVER TO MINOR DIVISIONS.	
								For schools.	For other purposes.
	Illinois—Continued.								
1	Wayne	23,806	$97,010			$12,943	$9,662	$28,403	$15,133
2	White	25,005	25,612	$3,648					
3	Winnebago	39,938	63,613	15,943	$9,000				
4	Woodford	21,429	45,980	15,200					
5	Indiana	1,954,742	23,518,035	4,821,778	1,020,048	3,925,798	1,600,109	4,480,743	1,333,699
6	Adams	20,181	295,437	51,320	7,500	88,363	20,169	44,083	27,156
7	Allen	66,689	906,723	190,048	32,500	184,289	94,813	148,416	34,994
8	Bartholomew	23,867	375,446	78,474	12,000	77,003	38,651	68,706	12,746
9	Blackford	10,461	140,238	20,685		1,050	480	26,216	37,569
10	Brown	10,308	72,694	10,033	1,256	20,930	7,738	16,002	4,926
11	Carroll	20,021	393,378	70,749	10,000	51,846	30,634	81,771	6,455
12	Cass	31,152	507,815	136,500		118,829	47,556	57,073	6,723
13	Clark	30,259	74,006	17,252		231			
14	Clay	30,536	265,238	64,529	6,800	67,600	438	36,479	48,854
15	Clinton	27,370	553,064	113,520	92,074	113,802	32,465	75,144	18,867
16	Crawford	13,941	64,694	6,003		2,383	18,514	8,086	2,758
17	Daviess	26,227	153,001	54,459		5,229	20,092	16,048	20,002
18	Dekalb	24,307	253,279	7,250	825	68,502	23,054	62,060	9,990
19	Delaware	30,131	427,503	127,792	6,000	78,932	37,814	79,592	16,232
20	Dubois	20,253	37,739	9,874			1,140	9,733	
21	Elkhart	39,201	442,553	20,879		177,148	44,653	72,387	41,986
22	Fayette	12,630	104,580	35,394	5,000	7,873	21,308	21,771	865
23	Floyd	29,458	211,088	10,913	4,000	81,978	3,784	37,443	9,346
24	Fountain	19,558	208,829	18,818		68,203		48,619	22,363
25	Franklin	18,366	125,554	21,480		31,147	122	23,888	12,252
26	Fulton	16,746	192,807	24,200		54,652	34,562	29,908	5,398
27	Grant	31,493	552,688	122,456		87,739	31,285	89,988	31,513
28	Greene	24,379	50,279	16,021	56	409	485	2,559	
29	Hamilton	26,123	427,486	79,688	32,000	80,751	37,391	74,896	24,946
30	Hancock	17,829	256,399	52,933	27,062	33,095	35,455	32,144	12,706
31	Harrison	20,786	114,821	19,841		14,748		22,536	7,922
32	Hendricks	21,498	230,064		27,000	42,331	4,812	65,689	9,304
33	Henry	23,879	409,301	89,544	2,663	92,201	45,168	79,484	16,278
34	Howard	26,186	380,405	77,064		129,296	8,660	92,138	7,316
35	Huntington	27,644	459,256	89,177	34,450	82,237	33,994	1,278	85,978
36	Jackson	24,139	260,553	78,770	6,000	80,249	27,119	19,005	8,808
37	Jasper	11,185	148,791	26,963		37,194	12,799	41,863	10,895
38	Jefferson	24,507	155,239	47,011		528	22,874	26,484	14,054
39	Jennings	14,608	172,444	40,350	155	42,089	15,623	33,566	5,045
40	Knox	28,044	329,777	27,573	56,139	68,556	57,050	37,817	21,433
41	Kosciusko	28,645	108,423	30,604		495			
42	Lagrange	15,615	208,290	46,028	6,142	2,036	26,432	85,754	8,755
43	Lake	23,886	53,141	14,768					
44	Laporte	34,445	267,046	82,823		964	49,864	49,653	8,327
45	Lawrence	19,792	269,871	61,729	50,000	91,417	7,628	20,016	
46	Madison	36,487	495,134	151,511	60,703	29,885	1,068	4,865	
47	Marion	141,156	1,311,875	81,683	73,738	202,544	4,435	583,831	17,679
48	Marshall	23,818	261,247	63,700	3,000	61,426	6,121	57,255	27,809
49	Martin	13,973	50,075	80	2,000	18,716	3,482	6,034	118
50	Miami	25,823	373,320	56,451		29,301	403	160,191	6,286
51	Monroe	17,673	205,755	43,274	6,000	66,635	112	30,952	4,921
52	Montgomery	28,025	527,864	176,041	12,000	103,120	338	144,569	
53	Morgan	18,643	321,470	49,222	5,173	63,918	399	103,857	6,973
54	Newton	8,803	155,248	29,216	3,258	34,986	11,356	35,738	8,646
55	Noble	23,359	251,170	23,688		1,743	27,345	71,274	30,596
56	Ohio	4,955	70,541	16,065	5,500	19,706	4,569	11,812	1,029
57	Orange	14,678	131,528	35,301	1,600	23,834	14,345	29,436	10,240
58	Owen	15,040	46,069	10,955					
59	Parke	20,296	332,105	94,679	9,481	57,132	3,787	69,414	6,314
60	Pike	18,544	180,529	31,220	48,601		18,256	31,534	16,606
61	Porter	18,052	142,942	40,414		10,287		31,994	4,800
62	Posey	21,529	321,238	86,911	50,803		30,198	57,856	23,516
63	Pulaski	11,233	110,083	10,987	3,000	28,762	10,006	27,408	3,448
64	Putnam	22,335	349,773	76,154	22,275	75,909	45,285	59,312	20,390
65	Randolph	28,085	505,336	117,029	8,000	85,941	40,622	101,687	25,135
66	Ripley	19,350	144,246	43,050	3,000		19,059	33,649	8,565
67	Rush	19,034	81,838	21,232					
68	St. Joseph	42,457	378,972	75,498	35,710		21,651	95,258	
69	Scott	7,833	49,824	13,442	1,686		8,092	11,819	3,489
70	Shelby	25,454	548,767	93,760		69,525	43,971	68,164	180,288
71	Starke	7,339	106,524	24,329	319	16,639	6,824	20,879	2,814
72	Stenben	14,478	202,517	38,743		57,066	6,118	40,783	13,583
73	Sullivan	21,877	187,164	46,389		14,653	21,368	52,380	9,752
74	Switzerland	12,514	96,905	30,392	11,497	1,125	10,185	10,365	3,705
75	Tippecanoe	35,078	734,065	203,774	75,000	85,933	74,594		74,981
76	Tipton	18,157	200,448	29,352		805		82,052	11,770
77	Union	7,006	146,386	15,229	6,482	42,959	1,365	29,547	5,306
78	Vanderburg	59,809	923,960	260,194		78,792	64,572	154,355	19,031
90	Vermilion	13,154	184,373	48,033	600	56,769	20,839	23,191	6,053
87	Vigo	50,195	682,601	76,946	30,000	123,698	97,779	143,700	45,113

REPORTING, BY STATES AND TERRITORIES: 1890—Continued.

EXPENDITURES—Continued.

ORDINARY.											
Total.	Salaries, fees, and commissions.	Expenses of courts, inquiries, and inquests other than salaries.	Maintenance of jails and other penal institutions.	Charities and gratuities.	County schools exclusive of school districts.	Buildings, grounds, and improvements.	Interest on county debt.	Roads, ditches, and bridges.	Miscellaneous.	Per capita.	
$30,869	$2,550	$2,500	$200	$1,500	.....	$2,000	.....	$8,915	$13,204	$1.30	1
21,964	3,711	5,575	172	5,634	.....	.....	.....	4,500	2,372	0.88	2
38,670	22,267	5,759	151	3,951	$183	.....	$495	.....	5,864	0.97	3
30,780	4,509	1,985	.....	9,000	.....	.....	.....	4,942	10,344	1.44	4
6,335,860	698,259	451,530	145,482	944,690	15,275	651,954	284,109	2,070,328	1,074,233	3.24	5
56,846	6,108	4,512	949	5,427	.....	1,160	3,256	27,422	8,012	2.82	6
221,663	25,470	9,607	12,215	42,292	.....	6,861	10,705	103,258	11,255	3.32	7
87,866	9,786	7,643	17	7,040	50	1,202	2,398	49,871	9,859	3.68	8
54,238	4,595	2,898	1,108	4,839	.....	277	.....	38,633	1,888	5.18	9
11,809	5,014	1,643	114	2,120	.....	516	.....	1,139	1,263	1.15	10
141,923	9,860	7,326	1,161	5,853	439	.....	600	109,208	7,476	7.09	11
141,134	19,433	9,851	2,132	18,536	.....	.....	.....	70,199	20,983	4.53	12
56,523	6,681	8,145	3,562	14,739	.....	1,222	2,435	4,798	14,941	1.87	13
40,538	23	.....	.....	.....	.....	.....	.....	7,275	33,240	1.33	14
107,192	11,755	6,981	3,658	16,431	.....	4,129	5,652	46,540	12,046	3.92	15
26,950	.....	.....	.....	1,084	.....	.....	.....	118	25,748	1.93	16
37,171	8,930	5,030	806	8,709	.....	.....	3,003	1,807	8,886	1.42	17
81,598	7,637	7,963	502	7,374	.....	2,628	3,949	41,595	9,950	3.36	18
81,141	11,457	3,980	2,419	12,090	50	592	300	44,655	5,598	2.69	19
16,992	5,888	1,731	1,051	5,031	.....	747	.....	691	1,853	0.84	20
85,500	10,911	11,622	2,704	20,604	.....	3,553	1,371	23,875	10,860	2.18	21
12,369	3,346	646	480	2,235	.....	987	900	1,085	2,690	0.98	22
63,624	12,649	6,898	4,720	21,422	50	4,434	1,354	6,053	6,044	2.16	23
50,826	5,994	5,762	2,115	13,591	.....	676	7,258	7,098	8,332	2.60	24
36,665	6,024	2,344	476	8,930	50	248	3,904	8,791	5,898	2.00	25
44,087	10,700	1,421	154	6,843	50	642	29	20,309	3,929	2.63	26
189,707	15,102	3,469	3,499	19,469	.....	27,743	7,219	93,820	19,386	6.02	27
30,749	6,325	4,609	1,122	5,920	50	6,518	.....	1,343	4,862	1.26	28
97,814	19,673	6,991	709	20,262	.....	588	6,843	27,780	14,968	3.74	29
63,004	11,702	2,969	715	7,282	50	.....	1,199	31,950	7,137	3.53	30
49,774	7,218	2,616	915	4,829	1,274	839	6,064	11,763	14,256	2.39	31
80,928	7,649	7,620	861	13,742	1,397	2,307	3,455	27,558	16,339	3.76	32
83,963	11,461	4,513	2,550	25,003	50	.....	.....	33,650	6,736	3.52	33
65,931	7,707	8,388	2,385	8,512	.....	1,797	.....	26,898	10,244	2.52	34
132,142	6,253	5,856	1,868	8,125	.....	1,110	17,100	82,902	8,928	4.78	35
40,602	5,539	5,495	563	6,174	50	2,722	525	11,996	7,538	1.68	36
19,077	3,457	4,002	502	4,374	1,227	351	460	1,103	3,601	1.71	37
44,288	7,913	5,649	1,360	13,286	.....	1,642	.....	8,835	5,603	1.81	38
35,616	4,204	3,662	363	6,329	.....	633	.....	16,450	3,975	2.44	39
61,209	12,638	9,514	2,368	13,742	.....	.....	5,949	5,592	11,406	2.18	40
77,324	10,513	7,857	1,637	21,669	.....	12,596	5,013	6,877	11,162	2.70	41
33,143	3,806	4,286	396	8,001	.....	1,296	.....	12,466	2,892	2.12	42
38,373	8,646	7,122	1,839	5,146	.....	.....	.....	8,469	7,151	1.61	43
75,415	8,633	4,315	2,993	16,320	50	3,183	.....	26,115	13,806	2.19	44
39,081	6,028	4,365	1,493	10,640	.....	562	3,256	5,906	6,831	1.97	45
247,102	15,534	24,812	5,165	27,658	.....	19,767	961	20,093	133,112	6.77	46
347,965	20,066	51,560	19,841	74,870	1,351	13,908	66,960	51,224	48,185	2.47	47
41,936	9,346	5,697	1,301	10,203	.....	740	278	6,747	7,624	1.76	48
19,645	2,771	1,225	496	2,347	.....	130	840	2,156	9,680	1.41	49
120,688	6,645	7,456	1,743	10,504	.....	2,394	154	67,189	24,603	4.67	50
53,861	6,361	2,735	1,505	6,854	50	2,550	1,867	25,270	6,669	3.05	51
91,796	11,117	7,668	1,654	15,786	.....	3,637	1,038	19,183	31,713	3.28	52
91,928	6,549	5,362	1,538	10,425	50	4,249	4,755	50,130	8,870	4.93	53
32,048	8,741	2,205	246	3,304	1,162	257	.....	12,430	3,703	3.64	54
96,524	9,575	2,988	1,996	5,622	.....	59,363	.....	10,553	6,427	4.13	55
11,860	3,016	1,357	76	2,037	50	70	691	2,556	2,007	2.39	56
16,772	5,266	2,599	379	2,947	.....	619	784	1,058	3,120	1.14	57
35,114	5,650	3,861	747	3,614	.....	511	.....	9,948	10,783	2.33	58
91,298	8,587	2,533	1,134	12,556	50	1,778	.....	50,486	14,174	4.50	59
34,312	4,269	2,446	619	9,290	.....	5,613	3,855	2,314	5,906	1.85	60
55,447	8,138	5,403	1,216	8,928	50	1,316	5,150	20,522	4,724	3.07	61
71,954	7,755	5,251	1,081	12,559	.....	29,606	.....	2,291	13,411	3.34	62
26,472	4,976	3,194	900	1,420	.....	2,718	1,067	7,701	4,496	2.36	63
50,448	8,120	3,337	1,634	7,121	.....	.....	146	10,977	19,113	2.26	64
126,922	10,025	5,787	2,359	11,417	.....	207	1,280	81,758	14,089	4.52	65
36,923	8,131	3,573	.....	3,382	.....	.....	1,566	18,262	2,009	1.91	66
60,606	8,887	3,400	1,235	15,477	.....	4,344	.....	8,603	18,660	3.18	67
150,855	7,980	1,086	2,294	27,579	.....	1,274	2,653	3,739	104,250	3.55	68
11,296	3,926	1,505	114	768	.....	151	.....	464	4,368	1.44	69
93,059	14,927	4,927	.....	19,097	.....	4,240	.....	37,727	12,141	3.66	70
34,720	5,667	1,247	127	4,351	50	7,474	777	8,907	6,120	4.73	71
46,224	4,336	4,228	314	7,142	50	4,869	480	19,723	5,082	3.19	72
42,622	9,645	3,332	841	6,468	.....	.....	600	13,798	7,938	1.95	73
29,636	5,380	1,671	706	6,205	.....	.....	.....	5,756	9,918	2.37	74
219,783	8,977	15,176	2,587	25,574	1,254	6,172	17,016	120,762	22,265	6.27	75
76,469	6,733	3,448	494	5,632	.....	.....	645	53,017	6,500	4.21	76
45,498	5,845	840	326	4,204	50	17,831	2,268	8,698	5,436	6.49	77
347,016	15,799	15,666	6,520	32,667	50	172,196	15,873	42,587	45,658	5.80	78
28,888	6,952	3,219	723	7,083	50	403	852	3,017	6,589	2.20	79
165,365	33,595	7,458	7,356	28,706	4,963	1,665	28,192	31,266	22,164	3.29	80

TABLE 11.—RECEIPTS AND EXPENDITURES OF 1,319 COUNTIES

EXPENDITURES—Continued.

	COUNTIES.	Population in 1890.	Gross expenditures, including balance.	Balance on hand at end of year.	Loans. (Principal.)	Funds, investments, and transfers.	Turned over to state.	TURNED OVER TO MINOR DIVISIONS. For schools.	For other purposes.
	Indiana—Continued.								
1	Warren	10,955	$246,838	$58,765	$10,000	$55,723	$5,250	$45,497	$6,564
2	Washington	18,619	52,433	15,575	12,000	14		1,328	21
3	Wayne	37,628	837,741	285,445	74,000	70,776	37,947	179,966	66,582
4	Wells	21,514	360,733	49,350		91,744	228	50,636	26,740
5	White	15,671	223,747	58,628	25,000	4,523	18,673	29,349	4,967
6	Whitley	17,768	324,711	45,556		54,884	24,841	50,511	17,107
7	Iowa	900,966	8,454,809	1,252,562	284,407	178,149	588,035	2,105,880	1,383,467
8	Adams	12,292	151,537	27,359	5,000			37,976	8,361
9	Benton	24,178	191,447	37,916			20,527	72,510	
10	Blackhawk	24,219	117,839	28,319		5,549	5,810		12,334
11	Bremer	14,630	117,693	20,442	2,000		10,113	36,600	3,358
12	Buchanan	18,997	201,233	34,255	9,745	22,924	11,780	49,843	11,874
13	Butler	15,463	118,551			4,821	6,901	57,665	8,547
14	Carroll	18,828	92,985	24,977			8,613		
15	Cherokee	15,659	82,070	22,220	11,000		11,275	6,198	
16	Chickasaw	15,019	188,489	16,424	21,000	28,703	7,510	48,848	9,112
17	Clarke	11,332	113,464	21,299		6,150	10,849	36,412	11,066
18	Clay	9,309	135,945	18,753	10,000		7,457	37,165	1,630
19	Clayton	26,733	196,680	27,092	8,266	134	17,928	55,424	23,468
20	Crawford	18,894	173,628	35,294			13,916	63,226	16,160
21	Decatur	15,643	131,395	22,951			18,351	36,470	
22	Delaware	17,349	150,906	26,747		4,573	10,448	58,252	8,291
23	Des Moines	35,324	383,247	16,321		7,887	22,537	98,892	144,913
24	Dickinson	4,328	56,550	11,552			5,997	15,072	
25	Fayette	23,141	148,374	18,196			14,125	55,821	5,550
26	Fremont	16,842	76,911	29,986			12,703	6,558	
27	Grundy	13,215	34,149	10,832				5,642	
28	Guthrie	17,380	181,537	25,043	24,155	2,000	11,344	61,331	1,361
29	Hamilton	15,319	116,335	13,299			9,696	55,342	14,749
30	Hancock	7,621	68,117				5,108	36,317	8,814
31	Hardin	19,003	72,700	14,959	4,603	1,595	10,853	2,171	
32	Henry	18,895	160,257	25,441	9,000		18,224	40,137	12,159
33	Humboldt	9,836	90,533	16,450			6,288	37,620	5,179
34	Jasper	24,943	211,422	41,299			19,767	75,429	17,329
35	Jefferson	15,184	131,414	18,280			12,639	36,338	42,862
36	Johnson	23,082	239,592	34,033		1,357	21,085	35,446	23,779
37	Kossuth	13,120	135,424	26,297			8,626	49,800	11,161
38	Lee	37,715	358,233	41,865	46,293	41,513	23,754	89,829	42,594
39	Lucas	14,563	96,505	16,445	2,000		8,893	31,566	3,640
40	Lyon	8,680	130,670	36,293			4,586	44,002	
41	Mitchell	13,299	109,175	13,010	8,650	389	8,172	32,576	7,195
42	Monroe	13,666	119,998	16,260		4,125	16,625	26,609	32,487
43	O'Brien	13,060	165,451	41,974			7,104	66,485	1,441
44	Osceola	5,574	44,090	14,975			3,963	2,100	
45	Page	21,341	219,741	21,473	24,545	7,646	18,240	49,774	18,433
46	Polk	65,410	1,060,731	72,060	71,650	31,367	45,313	245,611	355,500
47	Pottawattamie	47,430	825,940	95,277			33,152	77,974	460,664
48	Poweshiek	18,394	196,759	40,596		7,221	15,451	64,617	
49	Sac	14,522	125,747	25,470			9,296	47,867	4,525
50	Scott	43,164	221,041	71,700	20,000		19,891	6,014	4,371
51	Story	18,127	156,445	28,713			12,142	62,682	10,355
52	Washington	18,468	163,712	25,236	6,500		16,440	40,972	12,509
53	Winneshiek	22,528	117,903	12,755					
54	Worth	9,247	72,244	12,424		195	4,543	8,697	27,696
55	Kansas	791,212	7,136,440	1,262,608	281,294	35,584	607,236	1,819,851	823,050
56	Allen	13,509	95,237				12,838	43,368	
57	Anderson	14,203	155,674	22,282			14,583	34,711	18,872
58	Atchison	26,758	120,620	43,955					21,438
59	Bourbon	28,575	188,923	67,513			25,294	61,895	
60	Brown	20,319	111,785	1,860				6,810	
61	Butler	24,055	253,155	36,988	5,700		24,082	81,484	48,658
62	Chase	8,233	39,160	15,620					
63	Cheyenne	4,401	51,766	16,635			2,757	17,825	3,114
64	Clark	2,357	16,401					800	
65	Cloud	19,295	223,047	35,000			26,970	50,000	76,779
66	Coffey	15,856	40,158						
67	Comanche	2,549	19,133	1,268				551	
68	Cowley	34,478	120,702	50,479				13,423	
69	Decatur	8,414	26,784	3,789					
70	Dickinson	22,273	100,517	30,676		10,843		217	
71	Doniphan	13,535	139,473	8,334		4,815	9,938	24,354	19,847
72	Elk	12,216	53,701	25,206	2,520			2,404	
73	Finney	3,350	96,016	16,190			7,345	30,349	18,387
74	Ford	5,308	50,392	6,213			11,297		
75	Franklin	20,279	195,137	32,294			20,300	51,729	38,499

a Includes expense of courts, salaries, and jails.

b Includes $33,394 court warrants, not specified.

REPORTING, BY STATES AND TERRITORIES: 1890—Continued.

EXPENDITURES—Continued.

ORDINARY.											
Total.	Salaries, fees, and commissions.	Expenses of courts, inquiries, and inquests other than salaries.	Maintenance of jails and other penal institutions.	Charities and gratuities.	County schools exclusive of school districts.	Buildings, grounds, and improvements.	Interest on county debt.	Roads, ditches, and bridges.	Miscellaneous.	Per capita.	
$65,039	$7,820	$2,340	$558	$12,846	$50	$197	$3,175	$33,342	$4,711	$5.94	1
23,495	4,436	2,427	1,059	6,551	.....	1,049	3,690	681	3,602	1.26	2
123,025	14,918	2,738	3,934	32,823	.....	12,562	5,578	40,973	9,499	3.27	3
142,035	6,252	6,205	1,226	5,011	.....	90,496	.....	27,026	5,819	6.60	4
82,607	4,075	5,409	259	6,408	50	879	3,310	56,476	5,741	5.27	5
131,812	4,743	4,858	698	3,239	1,108	82,958	3,401	25,025	5,782	7.42	6
2,662,309	485,145	319,201	39,254	381,054	128,064	125,225	73,996	566,260	544,110	2.95	7
72,841	5,609	1,332	.....	.....	.....	29,652	969	8,741	26,538	5.93	8
60,494	10,575	4,596	1,639	12,563	841	.....	.....	18,320	11,960	2.50	9
65,827	18,194	.....	.....	6,398	3,104	1,703	1,251	6,915	28,262	2.72	10
45,180	8,448	1,199	322	3,627	3,625	1,317	1,750	4,905	19,987	3.09	11
60,812	3,755	.....	.....	3,566	9,991	63	157	11,113	a32,167	3.20	12
40,617	7,100	1,279	.....	7,496	698	.....	.....	14,929	9,115	2.63	13
59,395	11,628	5,648	599	8,157	7,469	1,905	2,500	17,894	3,595	3.15	14
31,377	9,906	3,488	743	4,033	.....	648	969	8,396	3,194	2.00	15
56,892	.....	.....	.....	4,479	.....	.....	1,155	17,233	b34,025	3.79	16
27,688	7,350	3,796	.....	4,741	508	.....	.....	5,998	5,295	2.44	17
60,940	6,249	1,045	1,194	.....	.....	.....	3,668	14,389	34,395	6.55	18
64,368	17,643	8,437	5,541	16,042	535	.....	.....	12,117	4,053	2.41	19
45,032	11,034	4,275	.....	8,608	583	.....	.....	13,374	7,158	2.38	20
53,623	8,897	4,491	496	5,167	.....	3,716	300	15,613	14,943	3.43	21
42,595	11,115	1,821	268	9,750	.....	.....	.....	13,828	5,813	2.46	22
92,697	16,978	10,798	2,050	20,981	.....	26,206	219	7,816	7,649	2.62	23
23,929	5,052	1,376	305	1,631	1,907	.....	.....	5,129	8,529	5.53	24
54,682	12,973	6,981	.....	14,882	.....	350	.....	18,643	853	2.36	25
27,664	4,700	8,300	2,340	.....	.....	.....	1,680	10,644	.....	1.64	26
17,675	5,854	2,910	75	1,444	.....	.....	.....	5,008	2,384	1.34	27
56,303	8,230	9,125	5,386	4,536	3,175	5,000	1,505	19,346	.....	3.24	28
23,249	5,022	5,103	577	5,612	.....	779	.....	5,488	668	1.52	29
17,878	3,753	1,739	222	1,036	114	.....	.....	3,254	7,760	2.35	30
38,519	10,447	4,777	696	7,647	.....	.....	.....	11,234	3,718	2.03	31
55,296	10,145	7,154	925	8,039	.....	4,230	9,222	12,204	3,377	2.93	32
24,996	5,050	.....	.....	3,335	365	.....	1,800	2,374	c12,072	2.54	33
57,598	12,523	3,988	406	13,603	.....	2,615	.....	19,072	5,391	2.31	34
21,295	6,450	2,245	.....	2,900	.....	.....	.....	9,700	.....	1.40	35
123,892	9,984	11,843	.....	16,992	21,333	7,985	5,329	20,262	30,164	5.37	36
39,540	5,550	1,303	957	4,538	.....	1,469	.....	10,196	15,527	3.01	37
72,385	20,850	11,958	2,565	9,526	470	.....	259	13,204	13,553	1.92	38
33,961	13,450	7,211	1,600	5,752	.....	200	525	4,874	349	2.33	39
45,789	7,359	2,449	244	3,648	.....	1,000	.....	5,888	25,201	5.28	40
39,183	11,103	2,521	.....	6,773	5,979	671	2,968	6,992	2,176	2.95	41
23,892	8,671	4,548	.....	1,875	.....	2,500	675	5,123	500	1.75	42
48,447	7,531	5,119	485	4,127	4,718	5,264	8,750	8,120	4,333	3.71	43
23,052	5,809	1,809	82	4,536	.....	.....	3,750	4,086	2,980	4.14	44
79,630	32,189	12,505	.....	8,451	10,793	.....	.....	15,654	38	3.73	45
239,230	53,955	57,140	5,683	44,364	.....	2,585	6,282	54,697	14,524	3.66	46
158,873	14,756	37,204	609	23,367	12,689	5,000	8,563	28,167	28,518	3.35	47
68,874	8,000	6,817	529	2,496	17,852	.....	2,400	10,408	20,372	3.74	48
38,589	7,083	2,618	502	1,147	.....	15,000	.....	12,239	.....	2.66	49
99,065	.....	d35,689	.....	34,697	10,912	4,659	4,500	8,608	.....	2.30	50
42,553	6,400	7,996	1,370	9,100	564	.....	.....	7,229	9,894	2.35	51
62,055	8,273	3,119	150	8,275	9,839	.....	2,850	17,394	12,155	3.36	52
105,148	7,748	1,449	694	9,786	.....	708	.....	14,305	70,458	4.67	53
18,689	e11,754	.....	.....	1,331	.....	.....	.....	5,137	467	2.02	54
2,306,817	509,233	310,448	65,947	159,390	74,435	61,275	427,435	237,976	460,678	2.92	55
39,031	6,100	4,127	2,805	3,481	.....	.....	8,100	8,055	6,363	2.89	56
65,226	5,865	4,359	2,506	3,191	.....	.....	17,675	3,868	27,762	4.59	57
55,227	12,524	11,897	1,824	4,546	.....	936	18,000	634	4,866	2.06	58
34,221	9,700	4,600	3,460	.....	.....	.....	13,200	.....	3,261	1.20	59
103,115	7,000	9,000	950	2,000	56,145	800	6,720	18,000	2,500	5.07	60
56,243	12,226	13,770	750	5,305	.....	3,407	.....	12,729	8,056	2.34	61
23,540	6,444	6,422	626	3,955	.....	.....	.....	2,543	3,550	2.86	62
11,435	6,526	.....	.....	.....	.....	.....	646	.....	4,263	2.60	63
15,601	3,417	3,511	.....	724	.....	.....	.....	.....	7,949	6.62	64
34,298	10,805	5,330	892	5,640	.....	.....	.....	6,297	5,334	1.78	65
40,158	8,073	6,761	.....	1,040	.....	.....	9,700	9,000	5,584	2.53	66
17,314	7,274	421	.....	.....	.....	2,000	2,310	.....	5,309	6.79	67
56,800	13,000	8,000	2,000	6,000	.....	6,000	17,500	2,500	1,800	1.65	68
22,995	4,550	5,579	.....	2,524	.....	.....	2,634	1,802	5,906	2.73	69
58,781	11,969	5,901	1,127	4,672	.....	.....	16,601	10,845	7,666	2.64	70
72,185	8,816	3,090	155	1,922	.....	.....	1,757	8,827	47,618	5.33	71
23,571	8,580	.....	765	1,900	.....	300	2,242	535	9,249	1.93	72
23,745	6,810	8,250	1,050	.....	.....	.....	2,400	980	4,255	7.09	73
32,882	8,832	3,618	1,159	3,400	.....	2,130	7,320	181	6,242	6.19	74
52,315	11,624	4,343	1,317	5,037	.....	.....	16,253	8,594	5,147	2.58	75

c Includes expense of courts and maintenance of jails. d Includes salaries of officers. e Includes expense of courts and jails.

TABLE 11.—RECEIPTS AND EXPENDITURES OF 1,319 COUNTIES

EXPENDITURES—Continued.

	COUNTIES.	Population in 1890.	Gross expenditures, including balance.	Balance on hand at end of year.	Loans. (Principal.)	Funds, investments, and transfers.	Turned over to state.	TURNED OVER TO MINOR DIVISIONS. For schools.	For other purposes.
	Kansas—Continued.								
1	Geary	10,423	$95,684	$7,283	$2,000		$10,316	$28,382	$21,254
2	Gove	2,994	58,997	14,578			5,479	17,221	12,230
3	Grant	1,308	11,160	3,200				960	
4	Greeley	1,264	37,899						
5	Greenwood	16,309	184,868	54,117			19,375	56,352	10,575
6	Hamilton	2,027	27,505	830			5,660	749	
7	Jefferson	16,620	176,406	19,610			16,284	49,000	46,200
8	Johnson	17,385	349,479	76,955	130,117	$9,462	18,554	55,301	12,151
9	Kingman	11,823	176,907	54,490			17,800	52,667	18,450
10	Leavenworth	38,485	531,344	78,112	15,350		40,253	215,884	13,797
11	Lincoln	9,709	98,662	23,000	10,100		11,385	27,386	2,735
12	Linn	17,215	108,844	15,322			15,363	37,026	16,738
13	Lyon	23,196	252,102	19,480	4,000		30,756	86,106	55,056
14	Marion	20,539	73,902	10,080					
15	Marshall	23,912	285,500	22,000	86,000		20,000	60,000	39,000
16	Mitchell	15,037	163,672	30,137			18,532	55,153	24,319
17	Montgomery	23,104	235,815	94,181			18,013	13,094	53,607
18	Morris	11,381	145,629	18,175			15,388	77,330	
19	Nemaha	19,249	179,550	12,998		7,989	18,808	66,322	34,659
20	Osborne	12,083	108,211	9,294			12,259	46,836	
21	Ottawa	12,581	139,343	27,102			14,680	38,352	22,594
22	Pawnee	5,204	80,965	19,147			9,125	15,226	11,293
23	Phillips	13,661	129,539	54,602	4,007			35,974	21,500
24	Pottawatomie	17,722	70,897	5,825			13,943	6,372	
25	Republic	19,002	188,673	33,967			14,526	45,879	55,404
26	Riley	13,183	153,153				14,957	84,003	
27	Rooks	8,018	20,166	120	1,000			3,146	
28	Saline	17,442	296,869	56,971			25,998	73,460	58,925
29	Seward	1,503	99,171				15,000	25,557	5,013
30	Smith	15,613	85,275	24,071			13,000	16,089	10,364
31	Stafford	8,520	90,300	5,000			10,500	41,900	
32	Stanton	1,031	9,902					540	
33	Sumner	30,271	110,863	23,550		2,424			
34	Thomas	5,538	20,204			51		2,160	
35	Trego	2,535	52,763	16,157			5,609	14,008	2,950
36	Wallace	2,468	16,617				4,569	898	50
37	Washington	22,894	171,823	17,952	20,500		15,700	50,598	28,592
38	Kentucky	494,615	592,633	25,034	43,405	37,086	105,808	36,598	10,286
39	Anderson	10,610	20,436						10,286
40	Bath	12,813	14,600			875			
41	Boyd	14,033	72,727			17,665	23,519	12,168	
42	Boyle	12,948	11,000						
43	Butler	13,956	6,600	1,000					
44	Calloway	14,675	5,500	150					
45	Christian	34,118	21,000						
46	Clark	15,434	104,880		27,215		36,382	7,483	
47	Clinton	7,047	3,477	149					
48	Cumberland	8,452	17,537				6,167	7,454	
49	Grayson	18,688	23,060		9,340				
50	Harrison	16,914	37,735	4,485					
51	Hickman	11,637	21,057	1,700			1,272	9,493	
52	Jefferson	188,598	34,263	4,465					
53	Letcher	6,920	5,036						
54	Lincoln	15,962	10,171	413	500	7,309			
55	Madison	24,348	77,807			11,237	38,468		
56	Meade	9,484	13,000	7,050					
57	Oldham	6,754	11,400						
58	Owsley	5,975	4,228						
59	Powell	4,698	2,500						
60	Robertson	4,684	18,117	2,544					
61	Simpson	10,878	12,808	2,508					
62	Spencer	6,760	20,014	570	6,350				
63	Union	18,229	23,680						
64	Louisiana	263,832	335,707	48,638		6,315	2,960	12,995	
65	Ascension	19,545	35,757	13,476					
66	Claiborne	23,312	14,504	2,711		1,783			
67	East Baton Rouge	25,922	32,131	2,575				4,431	
68	Jackson	7,453	5,336	852					
69	Lafourche	22,095	20,550	5,300					
70	Lincoln	14,753	14,133	220					
71	Livingston	5,769	5,900	900					
72	Natchitoches	25,836	30,229						
73	Ouachita	17,985	13,108	1,244					
74	Sabine	9,390	13,017	1,851		4,341			

a Includes all general expenses of the county.

REPORTING, BY STATES AND TERRITORIES: 1890—Continued.

EXPENDITURES—Continued.

ORDINARY.											
Total.	Salaries, fees, and commissions.	Expenses of courts, inquiries, and inquests other than salaries.	Maintenance of jails and other penal institutions.	Charities and gratuities.	County schools exclusive of school districts.	Buildings, grounds, and improvements	Interest on county debt.	Roads, ditches and bridges.	Miscellaneous.	Per capita.	
$26,449	$8,387	$2,394	$178	$1,423			$6,650	$4,935	$2,482	$2.54	1
9,489	3,421	1,931		925					3,212	3.17	2
7,000	4,620	660				$120			1,600	5.35	3
37,899	a9,147	770				20,000			7,982	29.98	4
44,449	8,685	8,819	610	3,314		5,195	12,350	5,476		2.73	5
20,266	5,031	2,035					3,360	116	9,724	10.00	6
45,312	10,000	5,000	500	5,000		1,567		15,000	8,245	2.73	7
46,939			5,492	5,682	$7,362				b28,403	2.70	8
33,500	8,000	10,000	500	2,000			11,000	2,000		2.83	9
167,948	16,915	11,243	6,255	11,963	1,428		57,268	16,275	46,601	4.36	10
24,056	5,150	6,951	557	1,732			9,000		666	2.48	11
24,395	8,977	3,249	405	4,563				3,281	3,920	1.42	12
56,704	13,735	9,218	1,084	4,244			13,212	8,778	6,433	2.44	13
63,822	14,680	5,990	1,816	5,923		9,302	18,057	3,794	4,260	3.11	14
58,500	10,000	2,500	1,000	5,000			6,000	12,000	22,000	2.45	15
35,531	8,134	3,510	764	3,882			4,000	2,215	13,026	2.36	16
56,920	16,200	8,500	2,000	1,200	9,500	1,200	16,320	2,000		2.46	17
34,736	9,542	6,453	3,437	4,740			6,016	1,315	3,233	3.05	18
38,774	8,521	4,185	2,184	6,243		715		11,389	5,537	2.01	19
39,822	29,122	3,587	4,000				3,113			3.30	20
36,615	7,961	3,060	2,323	4,529		1,316	13,400	1,214	2,812	2.91	21
26,174	4,355	3,829	1,135	3,397		4,153	4,330	3,275	1,700	5.03	22
13,456	5,800	4,050					3,606			0.98	23
44,757	7,997	8,524	1,877	4,893		206		14,562	6,698	2.53	24
38,897	8,520	2,274	766	3,649		385	1,140	13,633	8,530	2.05	25
54,193	6,894	6,919	3,602	4,810		603	20,173	1,214	9,978	4.11	26
15,900	5,200	1,000	100	600		100	6,900		2,000	1.98	27
81,515	10,200						16,430		54,885	4.67	28
53,601	20,000	25,000	200	500			7,901			35.66	29
21,751	10,171	2,916	515	1,993		135	480	2,308	3,233	1.39	30
32,900	5,000	14,000		1,500			10,300		2,100	3.86	31
9,362	4,500	2,000					1,920		942	9.08	32
84,889	22,146	13,734	2,707	6,142		355	21,745	11,238	6,822	2.80	33
17,993	5,802	2,815	231	1,620			4,860		2,665	3.25	34
14,039	4,300	3,000	100				1,500		5,139	5.54	35
11,100	3,400	4,300		500			1,000		1,900	4.50	36
38,481	8,585	7,053	223	2,086		350	2,346	6,568	11,270	1.68	37
334,416	64,186	4,182	18,913	36,691	11,557	5,000	50,137	73,126	70,624	0.68	38
10,150	800	100	500	2,000				2,000	4,750	0.96	39
13,725	1,725		500	3,500				4,000	4,000	1.07	40
19,375	8,375			6,000				5,000		1.38	41
11,000	3,000		1,000	1,000				3,000	3,000	0.85	42
5,600	1,000		400	350				1,800	2,050	0.40	43
5,350	1,200	500	250	1,200				1,200	1,000	0.36	44
21,000	2,900						7,420		10,680	0.62	45
33,800	3,976	927	1,229	2,248	11,557			1,616	12,247	2.19	46
3,328	1,154		298	1,500				176	200	0.47	47
3,916	1,792		530	620				400	574	0.46	48
13,720	1,700	620	100	800			6,500	2,000	2,000	0.73	49
33,250	3,000	500	750	2,000		5,000	10,000	3,000	9,000	1.97	50
8,592	3,755			1,020			426	2,820	571	0.74	51
29,798	7,316			3,696				13,954	4,832	0.16	52
5,036	4,000		356	150			300	230		0.73	53
1,949							421		1,528	0.12	54
28,102	5,098	227	1,781	1,924			11,000	1,680	6,392	1.15	55
5,950	2,000		1,000				450	1,500	1,000	0.63	56
11,400	1,200		7,000	1,200				2,000		1.69	57
4,228	1,000	100	1,400	438			1,040	250		0.71	58
2,500	1,200		300	500				500		0.53	59
15,573	1,545	608	25	3,595			2,400	7,000	400	3.32	60
10,300	3,000	300	500	500				3,500	2,500	0.95	61
13,094	1,050	130	264	150			10,000	1,000	500	1.94	62
23,680	2,400	170	730	2,300			180	14,500	3,400	1.30	63
264,799	70,345	51,994	19,347	9,653	14,214	3,360		20,126	75,760	1.00	64
22,281	13,202	1,107		539					7,433	1.14	65
10,010	5,210	2,500		500		300		1,000	500	0.43	66
25,125	2,350	6,000	2,000	2,400	5,500	2,500		1,000	3,375	0.97	67
4,484	1,624	612	1,500					304	444	0.60	68
15,250	1,300	4,500	1,400	500				875	6,675	0.69	69
13,913	1,925	3,076	6,049	1,100				600	1,163	0.94	70
5,000	1,500	3,000	250	250						0.87	71
30,229	2,874	11,115	1,769	2,101				2,363	10,007	1.17	72
11,864	875	3,749	05	72	2,714			772	3,617	0.66	73
6,825	5,325	1,500								0.73	74

b Includes salaries, not separated.

TABLE 11.—RECEIPTS AND EXPENDITURES OF 1,319 COUNTIES

EXPENDITURES—Continued.

	COUNTIES.	Population in 1890.	Gross expenditures, including balance.	Balance on hand at end of year.	Loans. (Principal.)	Funds, investments, and transfers.	Turned over to state.	TURNED OVER TO MINOR DIVISIONS. For schools.	For other purposes.
	Louisiana—Continued.								
1	St. James	15,715	$18,487	$3,214					
2	St. John the Baptist	11,359	11,778	256					
3	St. Mary	22,416	20,500	285					
4	Vermilion	14,234	22,827	102					
5	Vernon	5,903	6,895	2,303					
6	Washington	6,700	11,341			$191			
7	West Baton Rouge	8,363	39,973	6,695				$5,914	
8	Winn	7,082	19,241	6,654			$2,960	2,650	
9	Maine	661,086	664,300	100,203	$105,768	23,702			
10	Androscoggin	48,968	67,053	29,864	3,900				
11	Aroostook	49,589	62,859	13,523	7,000	150			
12	Cumberland	90,949	126,051	10,271	25,000				
13	Franklin	17,053	19,190		4,151				
14	Hancock	37,312	23,066	2,272	3,000				
15	Kennebec	57,012	72,131	1,141	6,500	19,552			
16	Knox	31,473	45,366	9,193	15,400				
17	Lincoln	21,996	15,870	2,112	4,500				
18	Oxford	30,586	16,962	6,638					
19	Penobscot	72,865	63,566	1,827	20,603				
20	Piscataquis	16,134	14,366	1,480	3,156				
21	Sagadahoc	19,452	23,707	7,250		4,000			
22	Somerset	32,627	22,364	1,103	4,500				
23	Waldo	27,759	22,934	7,692	1,558				
24	Washington	44,482	30,819	422	6,500				
25	York	62,829	37,996	5,415					
26	Maryland	474,014	1,826,571	110,907	20,543	32,793	155,559	192,123	$21,506
27	Allegany	41,571	207,216			11,187	33,136		6,825
28	Anne Arundel	34,094	137,564	1,615		14,115	19,320	21,769	2,630
29	Baltimore	72,909	425,343	108,079		330		89,000	11,351
30	Caroline	13,903	48,697				7,735	10,000	
31	Carroll	32,376	84,942	690					
32	Cecil	25,851	135,228	14	4,500		23,268		
33	Charles	15,191	32,279			1,303			
34	Dorchester	24,843	70,152		10,238		10,990	10,000	700
35	Frederick	49,512	152,001	490			40,933		
36	Garrett	14,213	48,675		1,720	3,080	7,204	430	
37	Howard	16,269	73,156	19	1,225	2,778	12,973		
38	Kent	17,471	70,240		1,860				
39	Montgomery	27,185	91,406						
40	Prince George	26,080	75,042					14,700	
41	Queen Anne	18,461	85,742					32,724	
42	Somerset	24,155	56,560					7,000	
43	Wicomico	19,930	32,328		1,000			6,500	
44	Massachusetts	1,754,163	2,886,904	440,419	670,378	22,130			133,582
45	Barnstable	29,172	38,862	952	18,000				3,379
46	Berkshire	81,108	154,940	19,574	40,000	5,741			8,855
47	Bristol	186,465	448,995	126,081	40,000	16,389			13,678
48	Dukes	4,369	14,302	1,437	6,000				327
49	Essex	299,995	471,189	117,848	70,000				22,191
50	Franklin	38,610	72,177	19,066	17,400				933
51	Hampden	135,713	230,193	1,999	96,978				7,615
52	Hampshire	51,859	74,856	1,290	28,000				5,404
53	Middlesex	431,167	740,282	43,592	234,000				43,667
54	Nantucket	3,268	4,062	233					
55	Norfolk	118,950	208,527	8,198	75,000				14,569
56	Plymouth	92,700	170,122	13,350	45,000				12,964
57	Suffolk (a)								
58	Worcester	280,787	258,397	86,799					
59	Michigan	1,274,121	4,905,512	442,107	160,831	247,042	994,380	491,791	691,659
60	Allegan	38,961	134,248	6,195	12,500		28,688	16,761	5,174
61	Alpena	15,581	62,380	7,081	3,714				
62	Antrim	10,413	46,443	13,863		5,483	6,452		11,004
63	Arenac	5,683	29,630	3,400	2,000	590	2,500	2,300	8,000
64	Baraga	3,036	41,570	3,190	2,109	16,422	2,829	1,194	
65	Barry	23,783	72,836			6,318	20,115	11,809	4,167
66	Bonzie	5,237	20,768	3,487			3,092	2,128	
67	Berrien	41,285	67,025	728				16,783	
68	Branch	26,791	96,776		12,000	4,870	27,063	11,910	3,461
69	Charlevoix	9,686	24,267	664			5,820	4,005	
70	Clinton	26,509	97,790	13,366			32,915	12,747	5,348
71	Delta	15,330	68,016					8,003	
72	Emmet	8,756	26,640	44	567		6,272	3,176	5,435
73	Genesee	39,430	134,988	6,023			42,308	15,173	22,957
74	Gladwin	4,208	32,866	455	14,163	5,047	1,854	1,115	

a Included in the report of the city of Boston.

REPORTING, BY STATES AND TERRITORIES: 1890—Continued.

EXPENDITURES—Continued.

ORDINARY.											
Total.	Salaries, fees, and commissions.	Expenses of courts, inquiries, and inquests other than salaries.	Maintenance of jails and other penal institutions.	Charities and gratuities.	County schools exclusive of school districts.	Buildings, grounds, and improvements.	Interest on county debt.	Roads, ditches, and bridges.	Miscellaneous.	Per capita.	
$15,273	$9,773	$1,900	$1,600	$300	.....	.....	.....	$600	$1,100	$0.97	1
11,522	3,500	4,600	1,300	.....	.....	.....	.....	.....	2,122	1.01	2
20,215	.....	.....	.....	.....	.....	.....	.....	.....	20,215	0.90	3
22,725	2,725	2,500	1,000	500	$6,000	.....	.....	10,000	.....	1.60	4
4,592	1,284	1,885	.....	360	.....	.....	.....	.....	1,063	0.78	5
11,150	11,150	.....	.....	.....	.....	.....	.....	.....	.....	1.66	6
27,364	2,636	2,450	2,174	531	.....	.....	.....	2,212	17,361	3.27	7
6,977	3,092	1,500	240	500	.....	$560	.....	400	685	0.99	8
434,627	83,027	147,216	68,529	4,160	.....	41,501	$16,596	34,282	39,316	0.66	9
33,289	4,923	11,936	8,573	538	.....	1,545	3,833	933	1,008	0.68	10
42,186	5,912	6,422	936	.....	.....	19,021	.....	6,488	3,407	0.85	11
90,780	15,020	21,191	33,501	2,651	.....	5,033	677	10,492	2,215	1.00	12
15,039	3,518	3,503	474	.....	.....	259	1,127	4,734	1,424	0.88	13
17,794	5,536	5,825	904	.....	.....	480	1,857	797	2,395	0.48	14
44,938	[illegible],180	23,057	8,275	.....	.....	2,170	163	1,287	3,806	0.79	15
20,773	1,960	7,318	1,268	617	.....	857	4,230	.....	4,523	0.66	16
9,258	4,071	3,228	897	.....	.....	83	144	.....	835	0.42	17
10,324	2,786	4,159	366	.....	.....	145	.....	721	2,147	0.34	18
41,136	9,044	13,926	5,357	.....	.....	2,038	1,395	3,515	5,861	0.56	19
9,730	2,874	4,341	.....	354	.....	486	6	797	872	0.60	20
12,457	2,371	4,180	406	.....	.....	1,176	1,865	426	2,033	0.64	21
16,761	2,151	8,553	1,012	.....	.....	1,103	88	2,866	988	0.51	22
13,684	3,432	6,787	1,608	.....	.....	1,028	.....	.....	829	0.49	23
23,897	[illegible],512	9,240	1,623	.....	.....	6,077	486	184	2,775	0.54	24
32,581	9,737	13,550	3,329	.....	.....	.....	725	1,042	4,198	0.52	25
1,293,140	150,213	137,775	38,687	110,823	125,101	35,546	20,788	337,155	337,052	2.73	26
156,068	29,973	20,150	2,781	21,271	45,000	.....	.....	24,091	12,802	3.75	27
78,115	21,081	12,160	5,740	5,329	.....	.....	.....	29,623	4,182	2.29	28
216,583	19,405	40,385	9,261	16,959	.....	2,121	.....	83,405	45,047	2.97	29
30,962	4,456	3,082	232	2,006	.....	.....	1,290	13,604	6,292	2.23	30
84,252	6,039	10,857	5,430	7,970	24,500	.....	745	17,202	11,509	2.60	31
107,446	9,859	6,522	6,721	10,995	29,493	1,366	1,530	33,901	7,059	4.16	32
30,976	8,031	3,209	.....	5,100	4,108	.....	830	8,000	1,648	2.04	33
38,224	7,075	1,200	1,700	5,000	.....	.....	.....	.....	23,249	1.54	34
110,578	7,000	9,000	1,600	12,000	.....	7,000	12,698	21,000	40,280	2.23	35
36,241	6,887	5,210	.....	2,168	9,000	.....	.....	9,113	3,863	2.55	36
56,161	7,336	7,041	1,869	4,867	13,000	154	.....	20,361	1,533	3.45	37
68,380	10,862	4,200	1,195	5,258	.....	15,000	885	23,855	7,125	3.91	38
91,406	.....	.....	.....	.....	.....	.....	2,000	.....	89,406	3.36	39
60,342	.....	.....	.....	3,700	.....	1,300	.....	15,000	40,342	2.31	40
53,018	8,500	7,500	250	3,500	.....	6,000	450	12,000	14,818	2.87	41
49,560	3,659	2,000	1,500	2,500	.....	2,605	.....	26,000	11,296	2.05	42
24,828	.....	5,259	408	2,200	.....	.....	360	.....	16,601	1.25	43
1,620,395	280,963	458,861	338,141	18,669	.....	181,470	73,272	117,402	151,617	0.92	44
16,531	4,907	6,084	2,096	.....	.....	1,187	475	864	918	0.57	45
80,770	17,999	19,957	13,769	.....	.....	8,984	9,119	6,106	4,836	1.00	46
252,847	29,008	53,935	76,773	2,535	.....	30,511	12,989	43,922	3,174	1.36	47
6,538	2,174	1,848	486	52	.....	.....	1,020	.....	958	1.50	48
261,150	53,547	61,847	77,240	3,036	.....	.....	11,582	31,180	22,718	0.87	49
34,778	7,862	14,225	2,747	392	.....	.....	2,802	1,550	5,200	0.90	50
123,601	15,706	59,482	22,547	4,973	.....	.....	16,500	1,063	3,330	0.91	51
40,162	10,200	11,095	7,729	.....	.....	398	4,541	1,091	5,108	0.77	52
419,023	58,816	99,757	72,649	.....	.....	101,400	10,256	8,112	68,033	0.97	53
3,829	1,388	1,062	451	.....	.....	427	.....	121	380	1.17	54
110,760	23,360	38,684	11,071	5,591	.....	5,274	1,596	14,801	10,383	0.93	55
98,808	20,657	25,783	6,860	.....	.....	33,289	2,392	8,592	1,235	1.07	56
.....	.....	.....	.....	.....	.....	.....	.....	.....	.....	.....	57
171,598	35,339	65,102	43,723	2,090	.....	.....	.....	.....	25,344	0.61	58
1,877,702	364,940	222,229	54,469	378,152	19,252	88,924	15,345	59,046	675,345	1.47	59
64,930	5,100	.....	.....	10,622	.....	16,248	.....	.....	32,960	1.67	60
51,585	5,600	4,938	2,000	6,579	.....	2,000	2,000	4,293	24,175	3.31	61
9,641	484	504	.....	5,939	.....	1,003	75	.....	1,636	0.93	62
10,840	2,600	1,000	150	326	.....	4,000	764	2,000	.....	1.91	63
15,826	158	454	.....	4,478	.....	.....	.....	2,386	8,350	5.21	64
30,427	5,515	2,554	578	6,574	.....	.....	.....	.....	15,206	1.28	65
12,061	2,152	6,500	250	994	.....	.....	.....	.....	2,165	2.30	66
49,514	5,300	1,020	.....	2,408	.....	.....	.....	.....	40,786	1.20	67
37,472	6,821	4,921	310	7,695	586	.....	30	.....	17,109	1.40	68
13,778	3,050	1,500	601	3,979	.....	.....	.....	.....	4,648	1.42	69
33,414	8,651	3,666	2,613	8,889	.....	597	.....	3,067	5,931	1.26	70
60,013	42,690	2,000	.....	13,780	.....	.....	783	.....	760	3.91	71
11,146	3,325	3,383	.....	3,679	.....	.....	80	.....	679	1.27	72
48,527	6,731	13,218	4,031	16,613	.....	1,268	142	.....	6,524	1.23	73
10,232	.....	569	.....	2,396	.....	.....	.....	.....	7,267	2.43	74

TABLE 11.—RECEIPTS AND EXPENDITURES OF 1,319 COUNTIES

EXPENDITURES—Continued.

	COUNTIES.	Population in 1890.	Gross expenditures, including balance.	Balance on hand at end of year.	Loans. (Principal.)	Funds, investments, and transfers.	Turned over to state.	TURNED OVER TO MINOR DIVISIONS. For schools.	For other purposes.
	Michigan—Continued.								
1	Gogebic	13,166	$89,154	$2,677	$4,585	$5,237	$4,302	$2,780	$5,790
2	Hillsdale	30,660	96,923	4,787			40,459	11,515	
3	Houghton	35,389	169,171	14,239			12,391	14,076	65,152
4	Huron	28,545	83,053	8,585			18,863	13,771	8,980
5	Ingham	37,666	154,485	2,071	30,000	5,106	36,857	14,677	17,930
6	Ionia	32,801	107,810	14,012	6,000	585	26,683	14,266	7,919
7	Kalamazoo	39,273	151,671	5,349		36,793	46,430	15,251	973
8	Kalkaska	5,160	36,857	3,883			5,320	2,015	
9	Kent	109,922	438,937	63,813	10,000	5,266	88,662	26,579	92,474
10	Keweenaw	2,894	20,196	3,648			4,097	1,417	2,864
11	Lapeer	29,213	85,384	1,686			28,464	14,011	5,919
12	Lenawee	48,448	143,479	27,850			54,309	17,539	13,722
13	Manistee	24,230	105,156	15,961			13,215	9,275	27,755
14	Marquette	39,521	256,503	45,500			47,000	13,762	64,000
15	Mason	16,385	91,029	11,823	10,761	8,055		c10,859	
16	Mecosta	19,697	76,716	3,208		18	14,056	9,165	19,307
17	Menominee	33,639	188,591	22,582	2,000		12,041	8,802	70,472
18	Midland	10,657	47,316	2,283			4,817	4,668	
19	Montcalm	32,637	92,214	6,916			18,805		26,406
20	Oakland	41,245	129,386	6,513	5,000		52,533	13,686	9,845
21	Osceola	14,630	26,608	3,075					
22	Otsego	4,272	29,642	5,591			3,471	1,656	8,124
23	Ottawa	35,358	144,730	9,538	1,250	31,373	27,807	29,918	
24	Presque Isle	4,687	14,472	5,767					
25	Roscommon	2,033	14,771	1,784			445	644	
26	Saginaw	82,273	318,662	18,581	10,000		62,825	39,771	95,672
27	St. Clair	52,105	215,250	40,756	5,000		53,657	22,831	32,639
28	St. Joseph	25,356	89,408	865	d10,118	829	27,890	10,451	7,256
29	Sanilac	32,589	103,721	20,592		60,893		15,467	
30	Shiawassee	30,952	90,240	864		1,652	23,775	14,520	9,335
31	Van Buren	30,541	96,211	8,052	14,064	1,637	21,886	14,454	1,829
32	Washtenaw	42,210	187,320			50,868	57,988	16,861	15,578
33	Wexford	11,278	54,203	760	5,000		5,424		16,172
34	Minnesota	1,206,750	13,683,644	1,321,337	45,072	647,810	1,509,411	3,263,820	4,683,939
35	Aitkin	2,462	33,672	1,760	1,300	2,146	2,434	13,285	
36	Anoka	9,884	29,306	3,300				1,564	
37	Becker	9,401	45,079	3,221	1,000	30	539		
38	Benton	6,284	53,026	5,174	1,961		5,469	15,300	7,556
39	Bigstone	5,722	69,036	19,940	2,266		5,880	22,080	4,787
40	Blue Earth	29,210	260,590	3,958		27,050	31,625	86,135	39,819
41	Brown	15,817	134,121	16,192		47	12,666	55,146	19,944
42	Carlton	5,272	20,540	5,465	167				
43	Carver	16,532	184,977	3,880		14,284	7,771	142,527	549
44	Chippewa	8,555	83,360	14,972	1,704	7,695	11,028	21,282	9,411
45	Chisago	10,359	53,731	8,967		285	8,406	18,275	7,454
46	Clay	11,517	176,710	34,324		13,113	23,015	50,266	19,623
47	Cook	98	7,369	136			1,310	800	
48	Cottonwood	7,412	134,475	6,291		18,430	15,517	57,357	19,339
49	Crow Wing	8,852	108,990	10,552		1,013	3,659	42,214	11,122
50	Dodge	10,864	71,840	6,301		546	12,264	28,306	12,280
51	Douglas	14,606	116,835	21,233		11,174	17,954	38,186	12,000
52	Faribault	16,708	159,480	34,334			26,625	47,768	28,845
53	Fillmore	25,966	36,366	13,742		212			
54	Freeborn	17,962	149,445	18,914		15,403	25,565	52,052	
55	Grant	6,875	71,327	15,806	927	887	16,448	20,791	7,167
56	Hennepin	185,294	3,647,560	198,098		136,831	358,874	539,171	2,189,135
57	Houston	14,653	18,547	3,755					156
58	Hubbard	1,412	15,810	2,319		3,040		5,202	564
59	Isanti	7,607	39,825	7,907	2,000		5,866	11,844	3,005
60	Jackson	8,924	22,726	9,114		18			
61	Kanabec	1,579	30,872	14,317			1,413	3,039	2,656
62	Kandiyohi	13,997	107,306	23,735		400	24,873	34,040	9,608
63	Kittson	5,387	34,959	302	378		2,638	12,137	5,377
64	Lac qui Parle	10,382	102,930	22,512			18,087	31,301	9,363
65	Lake	1,299	25,968	6,514			2,236	5,227	5,584
66	Lesueur	19,057	104,613	4,033		1,478	17,133	44,342	21,663
67	Lincoln	5,691	52,316	14,468		39	5,946	17,518	5,364
68	Lyon	9,501	95,262	16,459	1,000	243	17,668	35,518	9,413
69	McLeod	17,026	107,074	6,467			20,192	44,953	16,334
70	Marshall	9,130	84,917	16,630			16,448	22,195	9,802
71	Meeker	15,456	103,664	12,370		1,250	16,542	40,196	9,767
72	Millelacs	2,845	38,716	3,563			5,352	11,683	3,443
73	Morrison	13,325	112,671	11,108		22,025	12,775	24,344	16,730
74	Mower	18,019	152,902	21,878		1,941	24,566	46,420	27,682
75	Murray	6,692	74,076	11,970	50		15,111	23,330	9,030
76	Nicollet	13,382	90,844	2,094	2,000		16,191	33,917	14,876
77	Nobles	7,958	97,171	14,211	5,000	1,246	13,892	30,319	14,541
78	Norman	10,618	114,463	30,875		9,568	19,493	28,133	12,338
79	Olmsted	19,806	164,809	18,316			28,795	64,130	29,440

a Includes salaries, jail expenses, etc.

b Includes salaries.

REPORTING, BY STATES AND TERRITORIES: 1890—Continued.

EXPENDITURES—Continued.

ORDINARY.											
Total.	Salaries, fees, and commissions.	Expenses of courts, inquiries, and inquests other than salaries.	Maintenance of jails and other penal institutions.	Charities and gratuities.	County schools exclusive of school districts.	Buildings, grounds, and improvements.	Interest on county debt.	Roads, ditches, and bridges.	Miscellaneous.	Per capita.	
$63,783	$30,820	$6,135	$10,440	$7,696					$8,692	$4.84	1
40,162	5,250	3,898	1,200	6,705	$11,515				11,594	1.31	2
63,313	18,522	1,447		28,339					15,005	1.79	3
32,854	5,218	5,133		5,381				$7,847	9,275	1.15	4
47,844		7,091		7,888			$463		a32,402	1.27	5
38,345	4,600	7,020	2,871	5,619				1,515	16,720	1.17	6
46,875	9,438	6,886		13,789					16,762	1.19	7
25,639	12,500	615	200	1,292		$698			10,334	4.97	8
152,143	27,330	24,371		14,600		38,186	7,500		40,156	1.38	9
8,170	5,380	321		879	47				1,543	2.82	10
35,304	9,308	1,382	1,833	12,153		2,698		4,802	3,128	1.21	11
30,059	9,092	4,812	4,500	7,148	335	4,172				0.62	12
38,950		b22,375		16,495					80	1.61	13
86,241	12,000	4,000	3,600	3,800					62,841	2.18	14
49,531	5,361	3,162	4,052	5,065	6,303		332	11,118	14,138	3.02	15
30,962	5,464	3,386	2,027	7,373			900	1,070	10,742	1.57	16
72,694	9,820	1,000	3,500	16,998		2,000	360	1,000	38,016	2.16	17
35,548	4,310	2,176		4,907					24,155	3.34	18
40,087	5,688	3,821	135	11,188	211	1,829			17,215	1.23	19
41,809	9,526	5,060		6,768			50		20,405	1.01	20
23,533	4,595	2,885	300			1,000			14,753	1.61	21
10,800	6,595	793		283	43				3,086	2.53	22
44,844	4,200	2,715		11,050					26,879	1.27	23
8,705	2,726	791	4			1,000	780	1,000	2,404	1.86	24
11,898	3,250	1,600	580	1,000				200	5,268	5.85	25
91,813	22,187	27,470	5,478	17,591		7,694			11,393	1.12	26
60,367	10,399	7,473	1,050	21,774		889	88	1,573	17,121	1.16	27
31,999	5,882	2,972	525	8,620				4,137	9,863	1.26	28
6,769				6,602	167					0.21	29
40,094	6,065	4,895		7,901		1,503		7,469	12,261	1.30	30
34,289	4,450	3,835		13,545			515	2,338	9,606	1.12	31
46,025	6,787	6,482	1,641	7,864		2,139	381	3,231	17,500	1.09	32
26,847				2,888	45		102		23,812	2.38	33
2,212,255	683,445	239,744	62,551	246,924	10,010	92,003	208,861	290,329	378,388	1.83	34
12,747	2,612	4,364		396				2,191	3,184	5.18	35
24,442	6,797	4,876	58	3,857			2,990	3,578	2,286	2.47	36
40,289	8,960	1,607	449	8,142			5,421	3,905	11,805	4.29	37
17,566	5,081	1,758		1,952				4,564	4,211	2.80	38
14,083	6,441	1,679	523	261			1,556	339	3,284	2.46	39
72,003	14,736	4,524	2,697	12,487		5,569	8,609	12,198	11,243	2.47	40
30,126	8,953	1,117		2,734		8,107	1,812	729	6,674	1.90	41
14,908	6,182	2,923	818	1,533			45	757	2,650	2.83	42
15,966	7,245	4,836	317	458		244		22	2,844	0.97	43
17,868	7,047	1,192	55	3,802			809	1,431	3,532	2.09	44
10,344	5,904	1,015		2,481				114	830	1.00	45
36,369	8,253	5,667	1,391	4,939			7,414	462	8,243	3.16	46
5,123	1,210	272		108			272	616	2,645	52.28	47
17,541	6,734		160	3,868		357		1,238	5,184	2.37	48
40,430	7,972	4,636	465	13,807		17	7,662	2,075	3,796	4.57	49
12,143	5,974	1,256	154	3,254		44		147	1,314	1.12	50
16,288	8,818	1,904	561	573				339	4,093	1.12	51
21,908	9,146	2,543		2,952				3,472	3,795	1.31	52
22,412	11,354	4,244	2,896					83	3,835	0.86	53
37,511	11,893	875	201	7,172		150	6,313	2,722	8,185	2.09	54
9,301	5,363	950	104	325				803	1,756	1.35	55
225,451	53,092	18,948	9,196	8,874			18,956	79,014	37,371	1.22	56
14,630	8,546	1,358	88	2,116				751	1,771	1.00	57
4,685	2,422	542		110			350	327	934	3.32	58
9,203	7,087			1,199			300	392	225	1.21	59
13,594	6,023	1,940	185	2,876				100	2,470	1.52	60
9,447		5,104		677			400	3,266		5.98	61
14,650	7,298	806	972	338	45	394		1,407	3,390	1.05	62
14,127	7,641	884	290	1,257					4,055	2.62	63
21,667	8,135	1,102		3,222		95		2,491	6,622	2.09	64
6,407	2,251			286		800	750	482	1,838	4.93	65
15,964	8,246	2,070	742				135	558	4,213	0.84	66
8,981	3,834	513		1,006			720		2,908	1.58	67
14,961	5,450	2,378	242	3,235		600	710	231	2,115	1.57	68
19,128	10,210	1,212	813	321		1,886		2,542	2,144	1.12	69
19,842	5,922	2,743	607	1,969		13	1,843	496	6,249	2.17	70
23,539	9,731	1,584	222	4,729			1,200	2,653	3,420	1.52	71
14,675	4,635	750	296	2,140		226	2,403	972	3,253	5.16	72
25,689	10,081	2,818	750	2,627			4,400	1,236	3,777	1.93	73
30,415	10,368	4,845	231	2,013				10,774	2,184	1.69	74
14,585	5,702	1,123		1,008				830	5,922	2.18	75
21,766	8,601	1,563	176	3,977		13		5,142	2,294	1.63	76
17,962	6,505	2,206	966	1,325			1,993	2,747	2,220	2.26	77
14,056	6,315	835		2,586			1,400	296	2,624	1.32	78
24,128	9,000	1,000							14,128	1.22	79

c And other purposes.

d Includes interest.

TABLE 11.—RECEIPTS AND EXPENDITURES OF 1,319 COUNTIES

EXPENDITURES—Continued.

	COUNTIES.	Population in 1890.	Gross expenditures, including balance.	Balance on hand at end of year.	Loans. (Principal.)	Funds, investments, and transfers.	Turned over to state.	TURNED OVER TO MINOR DIVISIONS. For schools.	For other purposes.
	Minnesota—Continued.								
1	Ottertail	34,232	$343,270	$78,715	$1,000	$29,538	$32,721	$115,053	$16,210
2	Pine	4,052	35,541	7,031	2,250		3,325	7,800	6,480
3	Pipestone	5,132	73,595	15,309			10,674	19,725	14,471
4	Polk	30,192	86,258	21,078				22,253	
5	Pope	10,032	88,430	11,654	978	14	19,419	27,240	9,164
6	Ramsey	139,796	2,001,354	99,369		3,176	168,210	529,007	931,249
7	Redwood	9,386	163,712	39,676		575	42,031	44,447	18,475
8	Renville	17,099	48,957	9,350	3,000	590		14,303	
9	Rice	23,968	173,985	8,626	5,201		22,244	68,980	40,545
10	Rock	6,817	83,838	14,977	5,880		8,469	26,187	11,004
11	St. Louis	44,862	998,454	126,710		198,298	50,137	29,066	417,386
12	Scott	13,831	49,902	3,196			6,078	13,720	7,381
13	Sherburne	5,908	40,065	3,602	1,500		4,840	14,580	6,009
14	Sibley	15,199	114,487	1,484	2,000	14,875	23,997	32,276	15,968
15	Stearns	34,844	317,189	17,681		38,829	39,573	94,297	78,853
16	Steele	13,232	99,076	16,626			14,388	37,338	9,966
17	Stevens	5,251	100,575	3,750		23,407	52,015	1,653	
18	Todd	12,930	87,557	13,775			11,290	30,584	12,405
19	Traverse	4,516	61,681	6,242			14,141	19,606	5,233
20	Wabasha	16,972	159,603	38,910	3,510	208	14,129		75,214
21	Wadena	4,053	43,534	2,201		1,500	3,391	19,769	6,560
22	Waseca	13,313	94,068	5,910		11,767	15,073	41,450	
23	Washington	25,992	294,205	742		1,329	27,919	69,457	139,156
24	Watonwan	7,746	10,747	744					
25	Wilkin	4,346	83,347	11,035		24,906	7,292	13,907	11,708
26	Winona	33,797	489,808	32,267		7,975	21,099	118,636	214,655
27	Yellow Medicine	9,854	100,130	9,200		1,023	24,690	30,193	9,810
28	Mississippi	261,258	479,720	93,971	8,000				
29	Amite	18,198	23,263	1,947					
30	Benton	10,585	12,800	750					
31	Copiah	30,233	39,920	4,393					
32	Greene	3,906	5,740	328					
33	Hinds	39,279	108,851	20,637					
34	Itawamba	11,708	19,172	5,159					
35	Lafayette	20,553	18,179	1,606					
36	Lawrence	12,318	16,315	5,615					
37	Lee	20,040	41,555	11,555					
38	Lowndes	27,047	40,547	11,448					
39	Panola	26,977	68,263	8,810					
40	Washington	40,414	85,115	21,723	8,000				
41	Missouri	1,205,445	8,091,368	1,599,798	1,284,820	160,263	571,210	1,077,114	209,445
42	Adair	17,417	97,236	54,592	14,560	1,600			3,116
43	Andrew	16,000	92,583	1,743	7,520	6,354			
44	Atchison	15,533	72,350			7,044	18,971	19,879	
45	Barton	18,504	52,091	8,998	13,260	1,900			
46	Bates	32,223	42,072		15,360				
47	Buchanan	70,100	1,309,955		880,000		111,900	70,000	
48	Caldwell	15,152	20,386	7,015					381
49	Camden	10,040	9,927	913	850				
50	Cape Girardeau	22,060	59,459	21,537	1,751				
51	Carroll	25,742	36,240	2,800				8,240	
52	Carter	4,659	18,052	1,909			3,683	7,143	
53	Cass	23,301	255,874	79,748	24,238	24,195	17,052	28,253	7,482
54	Chariton	26,254	87,349	30,288	3,131			9,330	9,868
55	Christian	14,017	19,910					7,685	
56	Clark	15,126	22,045	1,648					
57	Clay	19,856	57,430	26,618	2,850				
58	Cole	17,281	56,388	27,325					
59	Dunklin	15,085	40,495	21,596					
60	Franklin	28,056	257,760	120,932	22,500		15,150	42,637	4,870
61	Gasconade	11,706	33,711	3,783			8,663	4,228	
62	Grundy	17,876	125,366	45,298			14,776	35,820	
63	Harrison	21,033	55,902				17,391	17,277	
64	Holt	15,469	92,284	12,150		4,788	14,705	28,543	
65	Howell	18,618	29,879	1,811	9,770	2,636			
66	Iron	9,119	14,347	769					
67	Jackson	160,510	2,087,769	683,380	85,778	34,111	278,185	555,392	75,781
68	Johnson	28,132	207,710	54,849	49,000	17,337		24,944	12,959
69	Knox	13,501	56,475				12,529	4,389	5,521
70	Laclede	14,701	47,645	3,595			5,359	7,531	
71	Lafayette	30,184	182,133	100,724	18,459		20,558	10,207	
72	Lawrence	26,228	84,335	9,537			11,747	38,113	
73	Lewis	15,935	58,883			11,515		23,779	
74	Lincoln	18,346	83,758	31,848	28,137	1,958			
75	Livingston	20,668	26,670						
76	Macon	30,575	64,407	1,531		4,161		10,730	

REPORTING, BY STATES AND TERRITORIES: 1890—Continued.

EXPENDITURES—Continued.

ORDINARY.											
Total.	Salaries, fees, and commissions.	Expenses of courts, inquires, and inquests other than salaries.	Maintenance of jails and other penal institutions.	Charities and gratuities.	County schools exclusive of school districts.	Buildings, grounds, and improvements.	Interest on county debt.	Roads, ditches, and bridges.	Miscellaneous.	Per capita.	
$70,033	$25,144	$6,696	$931	$14,261			$13,905	$1,216	$7,880	$2.05	1
8,655	4,146	718	521	755			490	107	1,918	2.14	2
13,146	4,916	743	65	992		$13	2,914	250	3,253	2.56	3
42,927	19,556	4,856	1,179			893	7,010	2,066	7,367	1.42	4
19,961	5,885	1,849	233				5,200	1,393	5,401	1.99	5
270,343	75,633	38,038	7,405	31,789		748	34,799	43,003	38,928	1.93	6
18,508	6,316	3,440	761	1,042			3,500	1,584	1,865	1.97	7
21,714	8,309	3,599	313	2,191		3,000	820	1,033	2,449	1.27	8
28,389	11,931	1,874	1,503	2,070		2,592	1,355	100	6,964	1.18	9
17,321	5,955	1,865		783			4,585	300	3,833	2.54	10
176,857	21,941	22,448	8,611	21,964		9,244	33,543	43,668	15,438	3.94	11
19,527	8,805	1,286	220	853				3,037	5,326	1.41	12
9,534	4,882	824	312	1,767				487	1,262	1.61	13
23,887	9,916	2,283	81	604			240	7,452	3,311	1.57	14
47,956	16,721	6,064	7,646	845				8,612	8,068	1.38	15
20,758	7,807	718	563	3,443				5,450	2,777	1.57	16
19,750				740			14,914		4,096	3.76	17
19,503	7,911	2,361	699	2,851			3,271		2,410	1.51	18
16,459				1,372				1,651	13,436	3.64	19
27,632	10,374	3,425		4,716				4,134	4,983	1.63	20
10,113	4,260	1,924		258			761	600	2,310	2.50	21
19,868	8,242	2,267		3,811				2,535	3,023	1.49	22
55,602	17,843	4,745	900	11,886	$9,965			1,780	8,483	2.14	23
10,003	5,335	1,020	478	1,364				600	1,206	1.29	24
14,499	6,421	2,100	368	838		556	2,580	29	1,607	3.34	25
95,176	14,656	3,965	2,958	10,170		56,502			6,925	2.82	26
25,214	6,770	12,074	179	2,577			511	750	2,353	2.56	27
377,749	72,641	49,957	16,068	13,720	95,092	543	31,520	26,823	71,385	1.45	28
21,316					12,131			999	8,186	1.17	29
12,050	10,000	1,500	250	300						1.14	30
35,527	18,708	6,830	886	1,546				2,851	4,706	1.18	31
5,412	1,000	1,369		500	2,000	543				1.39	32
88,214	19,400	22,718			25,724		20,372			2.25	33
14,013	8,533	1,875	52	674				1,428	1,451	1.20	34
16,573		1,875	130	1,200					13,368	0.81	35
10,700	8,100	850	250	1,500						0.87	36
30,000	6,000	4,000	6,000	2,000				8,000	4,000	1.50	37
29,099		2,500	500	1,500	15,557				9,042	1.08	38
59,453	900	6,440	8,000	4,500	22,151			13,545	3,917	2.20	39
55,392					17,529		11,148		26,715	1.37	40
3,188,718	442,723	248,552	43,298	208,221	221,799	287,307	186,869	757,267	792,682	2.65	41
23,368	7,398	2,982	378	3,744				7,129	1,737	1.34	42
76,966	10,473	27,000	800	8,252			1,500	21,185	7,756	4.81	43
26,456	4,999	3,000	400					12,357	5,700	1.70	44
27,843	6,421	5,983	303	3,380		1,121		7,011	3,624	1.50	45
26,712	8,474	177		4,226			3,554	4,017	6,264	0.83	46
248,055	100,000	72,000		25,000			25,000	26,055		3.54	47
12,990	4,928	3,101	283	2,279		159		790	1,450	0.86	48
8,164	2,920	1,425	321	1,730				1,290	478	0.81	49
36,171	5,790	161	369	3,118		215	6,857	11,747	7,914	1.64	50
25,200	5,600	1,000	2,800	6,000				9,800		0.98	51
5,317	1,935	328		900			30	534	1,590	1.14	52
74,906					22,818		24,442		27,646	3.21	53
34,732	7,371	5,310	646	2,932			4,888	5,747	7,838	1.32	54
12,225	9,980	875		680				690		0.87	55
20,397	5,202	1,851		4,461				5,717	3,166	1.35	56
27,962	6,436	5,303	859	3,787			73	3,594	7,910	1.41	57
29,063	5,690	256	390	465		500	5,409	7,340	9,013	1.68	58
18,899	8,150	5,000		600	1,800			3,349		1.25	59
51,671	7,792	1,848	135	5,396		1,035	25,730	7,482	2,253	1.84	60
17,037	6,890	1,625		2,446	2,531			2,175	1,370	1.46	61
29,472	4,852	2,962	681	3,945			7,598	8,724	710	1.65	62
21,234	5,151	3,558	420	4,237				5,259	2,609	1.01	63
32,098	7,639		3,000					15,850	5,609	2.07	64
15,662	4,105	3,291	680	2,660			565	2,376	1,985	0.84	65
13,578	4,043	3,472		2,784		617		1,952	710	1.49	66
1,275,142				20,864	96,729	274,174	15,342	266,419	601,614	7.94	67
48,621	10,910	7,979	445	3,879	2,811		15,234	3,069	4,294	1.73	68
34,036	7,436			4,851	9,727		1,733	6,914	3,375	2.52	69
31,160	12,100	320	965				3,600	2,850	11,325	2.12	70
32,185	5,427	6,185	2,170	4,742		339		12,987	335	1.07	71
24,938	3,600	3,221	1,682	3,000		2,500		3,037	7,898	0.95	72
23,589	5,774	1,538		4,981				9,455	1,841	1.48	73
21,815	6,319	3,025	806	3,797				6,431	1,437	1.19	74
26,670	7,703	3,662	313	5,756				8,248	988	1.29	75
47,985	17,031	8,819	1,765	6,321		529		9,590	3,930	1.57	76

TABLE 11.—RECEIPTS AND EXPENDITURES OF 1,319 COUNTIES

EXPENDITURES—Continued.

	COUNTIES.	Population in 1890.	Gross expenditures, including balance.	Balance on hand at end of year.	Loans. (Principal.)	Funds, investments, and transfers.	Turned over to state.	TURNED OVER TO MINOR DIVISIONS. For schools.	For other purposes.
	Missouri—Continued.								
1	Montgomery	16,850	$31,134	$851					
2	Morgan	12,311	59,319	8,147		$5,033		$18,117	
3	Nodaway	30,914	89,213	8,096	$16,000	11,930			
4	Oregon	10,467	10,879	369		706			
5	Osage	13,080	31,586	17,048					
6	Perry	13,237	22,981	5,446					
7	Pettis	31,151	290,899	53,212	43,100			40,106	$83,743
8	Polk	20,339	105,879	16,370	33,500		$11,531	15,906	
9	Ralls	12,294	23,846	4,688		152			
10	St. Clair	16,747	50,067					17,632	5,724
11	St. Francois	17,347	24,619	3,752					
12	St. Louis	36,307	327,138	74,255					
13	Saline	33,762	93,011	14,844		24,150			
14	Schuyler	11,249	40,411	13,586	15,056	603			
15	Shelby	15,642	21,185	322					
16	Washington	13,153	58,805	17,471			9,010	19,079	
17	Wayne	11,927	12,996	809					
18	Webster	15,177	12,667	285					
19	Wright	14,484	25,857	3,310				12,154	
20	Montana	107,608	2,374,359	598,163	11,400	149,119	156,129	277,086	117,874
21	Cascade	8,755	93,500						
22	Custer	5,308	170,269	60,566	10,200		3,236	5,100	3,675
23	Dawson	2,056	63,198	28,583			3,878	4,254	
24	Fergus	3,514	82,337	18,050	400	33	9,943	10,516	
25	Gallatin	6,246	132,410	51,243		1,147	3,767	18,082	
26	Jefferson	6,026	139,985	60,792				16,715	
27	Lewis and Clarke	19,145	327,042	80,593		46,937	22,720	63,132	
28	Madison	4,692	109,213	30,254		11,101	8,925	25,267	
29	Meagher	4,749	99,014	6,686		23,744	9,781	13,673	884
30	Missoula	14,427	298,901	29,110		58,157	34,065	27,153	
31	Park	6,881	132,874	51,524			5,151		9,356
32	Silverbow	23,744	644,279	166,692	800		47,548	83,887	103,115
33	Yellowstone	2,065	81,317	14,070		8,000	7,115	9,307	844
34	Nebraska	708,730	6,674,213	1,356,717	370,411	175,340	835,441	1,192,344	496,567
35	Adams	24,303	97,752	28,798			25,748	10,442	
36	Boone	8,683	80,000	22,052					
37	Boxbutte	5,494	36,036	5,341			9,523	10,709	809
38	Brown	4,359	62,820	22,215			6,372	14,456	7,378
39	Buffalo	22,162	357,348	30,766	18,500		45,242	63,947	56,868
40	Burt	11,069	111,547	27,407					
41	Butler	15,454	224,759	27,815	20,000	4,261	19,538	58,606	26,187
42	Cass	24,080	304,811	55,473	20,838	22,720	28,072	54,361	
43	Cedar	7,028	39,387	2,148			12,680	3,240	
44	Chase	4,807	30,365	4,472		1,685	1,472	8,280	484
45	Cherry	6,428	41,289	4,724			5,912	14,606	
46	Clay	16,310	151,668	43,090	12,511		24,892	33,127	6,395
47	Colfax	10,453	138,847	34,694	2,392		12,388	30,690	1,791
48	Cuming	12,265	99,368	12,068			21,620	15,400	15,500
49	Dixon	8,084	48,740	26,040			300	12,250	
50	Douglas	158,008	832,583	134,703		1,259	175,973	79,572	70,562
51	Dundy	4,012	31,458	8,986			5,428		705
52	Fillmore	16,022	161,424	30,864	4,470		20,480	52,048	21,576
53	Franklin	7,693	88,148	18,631	2,500		11,352	24,568	8,834
54	Gosper	4,816	43,906	13,365			4,500	14,541	508
55	Hall	16,513	175,639	40,929	2,000		34,619	50,213	9,121
56	Hitchcock	5,799	68,834	11,480			5,926	19,303	
57	Holt	13,672	188,965	69,820			14,660	43,417	13,627
58	Hooker	426	4,264	143			800	77	
59	Jefferson	14,850	169,184	37,800		7,902	24,141	47,828	10,586
60	Johnson	10,333	118,914	22,860	10,200		29,017	11,465	
61	Keith	2,556	65,135	9,580		4,858		12,342	27,774
62	Keyapaha	3,920	22,726	5,114			3,741	7,529	
63	Knox	8,582	87,877	23,232			11,270	24,103	8,162
64	Lancaster	76,395	619,478	189,695		83,533	20,000	84,788	49,836
65	Lincoln	10,441	143,403	28,613	2,000		16,468	36,175	5,875
66	Loup	1,662	10,562	2,551			479	990	
67	Madison	13,669	135,647	40,303			25,192	36,926	9,715
68	Merrick	8,758	95,709	18,446		4,986	10,621	16,735	11,423
69	Nance	5,773	68,294	14,732		3,816	7,898	17,600	
70	Otoe	25,403	283,459	53,705			45,578	48,524	30,538
71	Perkins	4,364	45,127	11,370		3,336		18,715	809
72	Platte	15,437	300,436	51,696	125,000		21,778	28,581	15,990
73	Rock	3,083	29,126	8,501			2,403		
74	Saline	20,097	210,804	24,286			26,759	81,162	23,223

a Includes salaries and expense of courts and jails.

REPORTING, BY STATES AND TERRITORIES: 1890—Continued.

EXPENDITURES—Continued.

ORDINARY.											
Total.	Salaries, fees, and commissions.	Expenses of courts, inquiries, and inquests other than salaries.	Maintenance of jails and other penal institutions.	Charities and gratuities.	County schools exclusive of school districts.	Buildings, grounds, and improvements.	Interest on county debt.	Roads, ditches, and bridges.	Miscellaneous.	Per capita.	
$30,283	$6,222	$1,738		$4,810				$13,097	$4,416	$1.80	1
28,022	3,917	2,315	$212	2,101		$3,197	$9,558	3,130	3,592	2.28	2
53,187	8,004	3,949		9,100			2,136	21,676	8,322	1.72	3
9,804	3,645	2,179	51	1,098		100		2,258	473	0.94	4
14.538	3,607	1,112	311	3,097		57		5,496	858	1.11	5
17,535	5,591	1,581	820	2,831				6,262	450	1.32	6
70,738	10,203	9,346	121	5,899		1,087	23,157	17,572	3,353	2.27	7
28,572	6,820	12,308					9,444			1.40	8
19,006	6,994	1,843		3,155				5,846	1,168	1.55	9
26,711	4,698	3,398	3,952				239	9,720	4,704	1.59	10
20,867	5,234	5,421	460	3,342				5,115	1,295	1.20	11
252,883	17,282	7,787	5,903		$85,383	896		131,052	4,580	6.97	12
54,017	8,852	2,717	6,782	8,155				23,129	4,382	1.60	13
11,166	3,144	920	291	2,310			780	2,622	1,099	0.99	14
20,863	7,639			3,248				3,741	6,235	1.33	15
13,245	5,816	385	509	3,823				2,260	452	1.01	16
12,187	8,538	2,058	282	768				277	264	1.02	17
12,382	3,431	140	2,993	2,303		781		1,744	990	0.82	18
10,393	4,547	2,098		968				1,100	1,680	0.72	19
1,064,568	89,055	74,930	14,203	108,414	6,114	199,886	104,210	133,907	333,849	9.89	20
93,500	16,500	12,000	6,000			40,000	6,000	3,000	10,000	10.68	21
87,492	14,045	24,487	3,500	3,309	6,114	650	21,370	2,962	11,055	16.48	22
26,483	8,310	2,559	142	688		455	9,053	3,054	2,222	12.88	23
43,395	18,167	7,616	634	2,363		136	1,862	8,984	3,633	12.35	24
58,171				2,793			3,609	7,092	44,677	9.31	25
62,478				4,650				5,662	52,166	10.37	26
113,660		5,541		12,043			11,325	12,035	72,716	5.94	27
33,666				3,812			7,297	8,965	13,592	7.18	28
44,246				11,966			4,446	19,618	8,216	9.32	29
150,416				18,189			11,511	16,045	104,671	10.43	30
66,843	17,100	18,143	2,000	10,000			5,600	14,000		9.71	31
242,237				36,999		157,445	13,157	29,457	5,179	10.20	32
41,981	14,933	4,584	1,927	1,602		1,200	8,980	3,033	5,722	20.33	33
2,247,393	285,256	80,283	25,812	35,638	23,152	215,061	220,604	519,501	842,086	3.17	34
32,764	3,000								29,764	1.35	35
57,948							3,840	4,500	49,608	6.67	36
9,654	805							3,275	5,574	1.76	37
12,399	9,696			104			546	2,053		2.84	38
142,025	42,443			980		61,803	7,637	24,557	4,605	6.41	39
84,140	8,050	15,000	4,000	3,500		1,000	6,300	28,000	18,290	7.60	40
68,352				1,312		31,222	65	9,691	26,062	4.42	41
123,347							10,419	41,158	71,770	5.12	42
21,319	2,500	3,000	2,500	3,000		1,000		7,319	2,000	3.03	43
13,972				203	686		618	4,055	8,410	2.91	44
16,047	8,759						1,180	6,108		2.50	45
31,653	6,476	2,575	1,588	1,835		927		4,726	13,526	1.94	46
56,892	4,000	2,500	1,500	6,000		500	2,239	20,000	20,153	5.44	47
34,780							6,700	9,616	18,464	2.84	48
10,150	3,450	100	200					6,000	400	1.26	49
370,514						51,117	38,335	99,373	a181,689	2.34	50
16,339				125				3,837	12,377	4.07	51
31,986				1,755			7,830	9,112	13,289	2.00	52
22,263	3,775			2,101			5,595	2,491	8,301	2.89	53
10,992	2,102	197		670		432	560	4,326	2,705	2.28	54
38,757	2,100		1,500	600		2,000	6,643	3,484	22,430	2.35	55
32,116	8,730	800	300				530	6,675	15,081	5.54	56
47,441	15,000	5,000	1,000				1,800	4,641	20,000	3.47	57
3,244	958					471	190	525	1,100	7.62	58
40,927								12,424	28,503	2.76	59
45,372	40,007						5,365			4.39	60
10,581			704	187	639			1,171	7,880	4.14	61
6,342	3,600						650	480	1,612	1.62	62
21,110	9,100		150	300			1,642	8,818	1,100	2.46	63
191,626	35,000	29,764	10,000	6,867		24,489	10,000	57,543	17,963	2.51	64
54,272	2,064						6,818	17,728	27,662	5.20	65
6,542							209	1,479	4,854	3.94	66
23,511								7,886	15,625	1.72	67
33,498				285	3,536			3,052	26,625	3.82	68
24,248								6,867	17,381	4.20	69
105,114	15,153	3,454	1,183	3,563			32,000	19,648	30,113	4.14	70
10,897	2,977	500				100	776	1,079	5,465	2.50	71
57,391	6,640	12,793		70			27,851	10,037		3.72	72
18,222	6,697			229			500	873	9,923	5.91	73
52,374				218				14,068	38,088	2.61	74

TABLE 11.—RECEIPTS AND EXPENDITURES OF 1,319 COUNTIES

EXPENDITURES—Continued.

	COUNTIES.	Population in 1890.	Gross expenditures, including balance.	Balance on hand at end of year.	Loans. (Principal.)	Funds, investments, and transfers.	Turned over to state.	TURNED OVER TO MINOR DIVISIONS. For schools.	For other purposes.
	Nebraska—Continued.								
1	Seward	16,140	$175,472	$25,633			$43,351	$35,461	$37,635
2	Sheridan	8,687	76,882	26,148			6,162		2,577
3	Sioux	2,452	22,393	6,128			1,811	4,800	1,185
4	Stanton	4,619	29,826						
5	Thayer	12,738	51,688	12,665			13,868	4,015	
6	Washington	11,869	317,916	36,885	$150,000		34,682	20,201	
7	Wheeler	1,683	8,198	1,163			2,695		
8	York	17,279	165,999	29,578		$36,984		37,551	20,894
9	Nevada	34,701	1,096,396	257,508	71,641	36,754	208,009	132,800	7,451
10	Elko	4,794	159,157	51,427			40,841	23,239	
11	Esmeralda	2,148	76,373	17,154	20,350		9,660		
12	Eureka	3,275	99,341	9,324		34,755	23,969	15,583	
13	Humboldt	3,434	128,674	9,859	21,820		30,722	19,870	
14	Lander	2,266	133,597	55,529	12,953		14,431	15,338	1,824
15	Lincoln	2,466	30,729	5,304			5,715	5,350	
16	Lyon	1,987	81,760	21,387	4,018		13,865	11,390	
17	Nye	1,290	32,943	5,427	500	1,999	4,905	3,688	
18	Ormsby	4,883	124,635	24,342	6,000		19,422	14,469	
19	Washoe	6,437	182,084	41,894	6,000		44,479	23,873	5,627
20	White Pine	1,721	47,103	15,861					
21	New Hampshire	376,530	863,831	68,478	218,169		175		122
22	Belknap	20,321	31,561	1,052					
23	Carroll	18,124	36,144	6,762	8,621				
24	Cheshire	29,579	44,088	3,850	3,048				
25	Coos	23,211	38,633	6,769	11,100				122
26	Grafton	37,217	107,438	34,363	15,400				
27	Hillsboro	93,247	193,015	1,041	62,000				
28	Merrimack	49,435	82,136	686	16,000				
29	Rockingham	49,650	87,533	6,090					
30	Stafford	38,442	210,073	6,492	97,000		175		
31	Sullivan	17,304	33,210	1,373	5,000				
32	New Jersey	1,124,612	7,535,896	393,742	699,840	734,457	1,533,062	1,602,723	40,003
33	Atlantic	28,836	101,257	1,352	11,000		23,283	31,594	
34	Burlington	58,528	438,057	1,331	136,460		80,603	86,231	
35	Cape May	11,268	55,354	8,302	1,000		14,012	15,986	
36	Cumberland	45,438	209,907	23,059	30,000		46,406	51,303	315
37	Essex	256,098	1,668,453	160,688		117,275	407,875	421,941	859
38	Gloucester	28,649	193,024	4,348	31,000		47,400	50,200	
39	Hudson	275,126	2,123,288	76,497	18,000	615,157	341,734	346,936	27,112
40	Middlesex	61,754	323,546	3,462	70,500		62,234	70,253	8,391
41	Monmouth	69,128	537,908	28,999	101,200	2,025	116,465	120,678	2,212
42	Passaic	105,046	568,601	673	135,000		108,424	116,470	
43	Salem	25,151	151,574	5,913	16,980		47,294	44,369	
44	Somerset	28,311	249,587	4,000	52,200		54,140	49,281	
45	Sussex	22,259	125,753	8,640	10,500		33,367	37,504	484
46	Union	72,467	556,669	66,470	39,000		89,524	95,149	630
47	Warren	36,553	232,918	8	47,000		60,301	64,828	
48	New Mexico	31,531	53,660			3,003			
49	Bernalillo	20,913	37,123						
50	Mora	10,618	16,537			3,003			
51	New York	4,395,066	23,385,619	1,371,464	1,918,977	308,264	6,418,091	2,717,987	1,697,829
52	Albany	164,555	1,005,318	59,097	100,000	12,574	316,865	93,097	39,380
53	Allegany	43,240	147,696	9,505			37,021	37,579	25
54	Broome	62,973	269,465	2,712	5,000		84,239	43,015	46,523
55	Cattaraugus	60,866	177,830	1,565	12,800		59,275	49,489	251
56	Cayuga	65,302	402,059	16,111	11,000	6,545	115,250	50,768	108,117
57	Chautauqua	75,202	233,507	7,686			66,408	57,417	3,620
58	Chemung	48,265	200,642	2,668	2,000	6,065	68,889	32,406	8,071
59	Chenango	37,776	166,285		2,731	166	63,686	37,817	1,506
60	Clinton	46,437	225,414	334	4,500		22,910	38,992	89,698
61	Columbia	46,172	306,178	13,925	44,750		103,080	34,253	
62	Cortland	28,657	160,837	2,099			39,554	23,753	51,944
63	Delaware	45,496	305,332	6,283	25,000	2,624	47,668	44,407	127,569
64	Dutchess	77,879	335,571	14,321	38,000	175	116,882	55,709	
65	Erie	322,981	1,614,219	155,144	6,472	11,820	506,649	148,517	2,908
66	Essex	33,052	181,016	5,133			36,773	32,076	35,243
67	Franklin	38,110	105,055	6,915			11,555	33,405	5,305
68	Fulton	37,650	123,690	848	12,303		29,869	24,531	748
69	Genesee	33,265	109,499	1,355		119	51,064	24,441	1,416
70	Greene	31,598	157,203		23,151		24,181	24,814	
71	Herkimer	45,608	216,275	3,659	15,000	1,260	83,448	35,516	5,350

REPORTING, BY STATES AND TERRITORIES: 1890—Continued.

EXPENDITURES—Continued.

ORDINARY.											
Total.	Salaries, fees, and commissions.	Expenses of courts, inquiries, and inquests other than salaries.	Maintenance of jails and other penal institutions.	Charities and gratuities.	County schools exclusive of school districts.	Buildings, grounds, and improvements.	Interest on county debt.	Roads, ditches, and bridges.	Miscellaneous.	Per capita.	
$33,392	$10,900	$1,500	$387				$7,000	$11,680	$1,925	$2.07	1
41,995				$1,734	$18,291		1,650	2,810	17,510	4.83	2
8,439	450							727	7,262	3.44	3
29,826	5,700						3,200	9,750	11,176	6.46	4
21,140								7,301	13,839	1.66	5
76,148	15,090					$40,000	14,349	6,709		6.42	6
4,340							350	673	3,317	2.58	7
40,992	10,034	3,100	800				7,217	11,176	8,665	2.37	8
382,233	141,072	5,151	8,599	39,397		9,692	23,621	23,759	130,942	11.02	9
43,650	19,496		3,623	7,675				1,997	10,859	9.11	10
29,209	14,475	1,200		3,030			2,700		7,804	13.60	11
15,719	9,575							970	5,165	4.80	12
46,403	14,866			5,823		8,813	7,750	1,688	7,463	13.51	13
33,522	9,463	150	1,463	5,990					16,456	14.79	14
14,360	8,215			1,652					4,493	5.82	15
31,100	6,637			5,708			1,842	3,796	13,117	15.65	16
16,424	9,228	1,506	121	1,050			958	50	3,511	12.73	17
60,402	15,555					879	1,260	1,670	41,038	12.37	18
60,211	26,170	1,025	2,300	8,005			4,911	12,750	5,050	9.35	19
31,242	7,392	1,270	1,092	464			4,200	838	15,986	18.15	20
576,887	47,508	65,018	28,190	323,404		70,464	24,063		18,240	1.53	21
30,509	3,097	3,924	684	18,490			178		4,136	1.50	22
20,761	2,290	1,712	923	12,021		1,039	2,146		630	1.15	23
37,068	5,997	4,760	653	21,115		603	1,090		2,850	1.25	24
20,764	3,142	3,422	688	10,770		179	1,525		1,038	0.89	25
57,675	5,866	10,445	510	21,886		15,629	2,299		1,040	1.55	26
129,974	9,340	11,970	9,956	90,261		1,794	4,581		2,072	1.39	27
65,450	6,243	4,415	2,938	47,110			4,150		594	1.32	28
81,443	3,855	9,193	7,530	42,793		14,836	2,170		1,066	1.64	29
106,406	3,052	11,894	3,968	41,645		36,384	5,449		4,014	2.77	30
26,837	4,626	3,283	340	17,313			475		800	1.55	31
2,532,069	216,742	421,357	205,617	446,978	3,865	131,802	346,443	604,422	154,843	2.25	32
34,028	1,542	10,426	2,738	7,028		317	147	6,522	5,368	1.18	33
133,432	11,779	20,036	8,792	15,563		4,075	6,653	59,382	7,152	2.28	34
16,054	1,420	2,490	420	5,186		542	458	4,326	1,212	1.42	35
58,824	8,758	8,437	3,064	20,249		2,454	4,056	7,027	4,779	1.29	36
559,815	41,003	102,501	42,635	102,348		18,711	92,603	149,339	10,675	2.19	37
60,076	3,116	20,323	1,782	14,420	1,213	3,273	1,900	10,924	3,125	2.10	38
697,852	63,866	81,877	103,077	146,303		85,138	112,555	36,774	68,262	2.54	39
108,706	15,727	29,336	7,612	19,240	1,334	1,633	10,675	17,927	5,222	1.76	40
166,329	10,328	45,494	7,699	17,125		46	1,383	76,893	7,361	2.41	41
208,034	17,382	39,684	19,357	21,036		6,939	88,340		15,296	1.98	42
37,018	3,463	4,013	1,589	10,334	1,318	486		10,740	5,075	1.47	43
89,966	5,739	11,087	1,953	9,816		3,224	7,500	46,596	4,051	3.18	44
35,258	4,000	5,709	1,294	10,653				7,681	5,921	1.58	45
265,896	20,549	26,113	3,014	28,696		4,078	19,002	155,122	9,322	3.67	46
60,781	8,070	13,831	591	18,981		886	1,171	15,169	2,082	1.66	47
50,657	13,959	33	6,280	250		1,844	12,140		16,151	1.61	48
37,123	8,263		6,280			1,844	7,940		12,796	1.78	49
13,534	5,696	33		250			4,200		3,355	1.27	50
8,923,007	1,327,547	707,980	523,703	2,779,710		426,258	484,717	86,147	2,586,945	2.03	51
384,305	66,549	25,667	8,532	176,025			39,228		68,304	2.34	52
63,566	5,925	5,109	138	30,027					22,367	1.47	53
87,976	7,550	7,067	1,321	44,307		2,278	375		25,078	1.40	54
54,450	5,500	8,623	476	16,643			528		22,680	0.89	55
94,268	11,681	6,768		38,138			1,125		36,556	1.44	56
98,376	8,638	7,769		33,178					48,791	1.31	57
80,543	10,029	6,524	2,619	24,144		2,063	600		34,564	1.67	58
60,379	5,400	6,348	118	27,763					20,750	1.60	59
68,980	6,500	10,312	800	28,582		15,931	1,680	3,150	2,025	1.49	60
110,170	16,658	5,508	12,001	37,441		3,093	5,238		30,231	2.39	61
43,487	10,071	10,843	762	14,269		549			6,993	1.52	62
51,781	5,935	7,907		21,759			1,368		14,812	1.14	63
110,484	11,738	6,592		45,128		1,926	3,945		41,155	1.42	64
782,709	91,974	65,087	191,517	215,025			71,765		147,341	2.42	65
71,791	5,970	3,423		15,880				1,948	44,570	2.17	66
47,875	5,950	2,770	782	21,185					17,188	1.26	67
55,391	3,275	7,113		19,473					25,530	1.47	68
31,104	5,588	5,771	433	9,149					10,163	0.94	69
85,057	3,400	12,888	2,165	16,295			22,825		27,484	2.69	70
72,042	5,600	9,559		17,869			504		38,510	1.58	71

TABLE 11.—RECEIPTS AND EXPENDITURES OF 1,319 COUNTIES

EXPENDITURES—Continued.

	COUNTIES.	Population in 1890.	Gross expenditures, including balance.	Balance on hand at end of year.	Loans. (Principal.)	Funds, investments, and transfers.	Turned over to state.	TURNED OVER TO MINOR DIVISIONS. For schools.	For other purposes.
	New York—Continued.								
1	Jefferson	68,806	$231,195				$58,237		$96,132
2	Kings	838,547	6,095,502	$584,660	$732,166	$23,300	1,380,244	$341,903	344,501
3	Lewis	29,806	116,933	813	15,000		32,207	28,914	86
4	Livingston	37,801	202,829	5,301	6,560	4,217	95,012	31,095	
5	Madison	42,892	254,325		26,462	724	50,192	36,291	79,666
6	Monroe	189,586	919,910	50,992	50,000	27,998	333,811	97,637	66,017
7	Montgomery	45,699	229,581	1,425			87,828	27,903	30
8	Niagara	62,491	346,000	23,788		2,104	64,229	39,505	98,465
9	Oneida	122,922	573,287	17,934	10,000	821	203,003	87,182	
10	Onondaga	146,247	788,774	43,662	75,102	58,342	231,173	87,353	56,095
11	Ontario	48,453	246,313	10,415			79,553	38,504	26,011
12	Orange	97,859	429,490	13,350	25,000	15,074	95,184	60,125	100,599
13	Orleans	30,803	154,117	7,351			63,631	24,014	315
14	Oswego	71,883	496,615	754	66,900		82,587	59,182	94,845
15	Otsego	50,861	219,657		39,768		79,311	46,218	10
16	Putnam	14,849	59,687		5,198		15,024	10,888	4,741
17	Queens	128,059	840,778	77,289	160,000	45,246	192,664	62,808	32,804
18	Rensselaer	124,511	960,646	89,323	147,000	44,847	242,310	77,663	15,025
19	Rockland	35,162	127,132	3,197	7,500		35,231	35,846	9,132
20	St. Lawrence	85,048	244,139	19,330		2,475	63,930	73,847	670
21	Saratoga	57,663	283,593	7,934	11,500	339	82,201	44,193	13,978
22	Schenectady	29,797	138,977	1,843	24,500	1,189	46,684	18,080	1,458
23	Schoharie	29,164	112,646	1,268	17,500		26,635	27,628	1,146
24	Schuyler	16,711	73,369	1,093		1,782	26,747	15,584	
25	Seneca	28,227	190,454	3,735		5,839	54,679	20,911	62,239
26	Steuben	81,473	243,370				63,754	65,604	336
27	Suffolk	62,491	138,925	1,707		881	25,095	36,101	
28	Tioga	29,935	119,693	14,652	6,072	1,216	32,476	28,293	742
29	Tompkins	32,923	106,322	706	4,431		37,378	28,581	108
30	Ulster	87,062	398,335	20,303	68,174		93,899	60,458	6,286
31	Warren	27,866	127,250	3,993		6,658	19,559	22,164	
32	Washington	45,690	207,960		9,652	609	52,699	39,236	41,783
33	Wayne	49,729	169,536	1,215	5,000	5,501	64,994	38,930	4,116
34	Westchester	146,772	863,688	40,572	102,285	15,886	327,597	70,443	4,909
35	Wyoming	31,193	119,694	4,519	500		53,246	26,294	4,766
36	Yates	21,001	111,806	8,980		1,868	42,821	16,607	3,144
37	North Carolina	435,026	461,436	36,250	9,100	10,444	64,789	82,437	
38	Beaufort	21,072	14,262	1,053					
39	Burke	14,939	11,415	1,931	3,600				
40	Cabarrus	18,142	25,360	4,685		10,444			
41	Cumberland	27,321	44,099	12	5,000		8,598	11,000	
42	Davidson	21,702	9,619	248					
43	Davie	11,621	5,191	542					
44	Durham	18,041	19,070	2,168					
45	Franklin	21,090	27,594				8,265	8,175	
46	Graham	3,313	2,279						
47	Greene	10,039	8,176	2,467	500				
48	Halifax	28,908	11,199	14			410		
49	Henderson	12,589	26,431	500			5,247	6,000	
50	Johnston	27,239	12,905	529					
51	Lincoln	12,586	14,382	1,534				6,228	
52	Mecklenburg	42,673	99,661	3,533			25,684	21,767	
53	Mitchell	12,807	10,085						
54	Northampton	21,242	23,592	4,808				9,017	
55	Onslow	10,303	8,213	2,980				1,500	
56	Perquimans	9,293	11,792	2,065					
57	Richmond	23,948	11,730	650					
58	Rowan	24,123	32,484	4,654			12,085	13,350	
59	Warren	19,360	7,170	877					
60	Wilkes	22,675	24,727	1,000			4,500	5,400	
61	North Dakota	94,034	973,915	258,645	2,000	6,333	35,737	126,975	47,070
62	Benson	2,460	23,635	3,738			853	3,147	850
63	Cass	19,613	163,347	47,674		4,008			
64	Emmons	1,971	15,842	3,969			569	6,281	
65	Grand Forks	18,357	124,785	50,805		1,000			
66	Griggs	2,817	52,811	10,819			3,347	13,500	2,197
67	Lamoure	3,187	57,900	9,800			6,900	7,100	3,500
68	Logan	597	9,702	6,816					
69	McHenry	1,584	15,654	3,837			841	4,980	
70	McIntosh	3,248	11,087	2,302		646	951	1,168	
71	McLean	860	16,461	2,357					
72	Nelson	4,293	72,283	6,267	2,000		3,342	13,231	5,201
73	Oliver	464	4,018	1,800			182	543	
74	Rolette	2,427	14,581	6,375			570	2,000	330
75	Sargent	5,076	28,400	2,900					
76	Steele	3,777	74,453	21,107			3,938	16,819	5,509
77	Stutsman	5,266	96,542	16,906		679	6,356	14,701	11,483
78	Towner	1,450	17,146	4,390			688	2,505	
79	Walsh	16,587	175,268	56,783			7,200	41,000	18,000

REPORTING, BY STATES AND TERRITORIES: 1890—Continued.

EXPENDITURES—Continued.

ORDINARY.											
Total.	Salaries, fees, and commissions.	Expenses of courts, inquiries, and inquests other than salaries.	Maintenance of jails and other penal institutions.	Charities and gratuities.	County schools exclusive of school districts.	Buildings, grounds, and improvements.	Interest on county debt.	Roads, ditches, and bridges.	Miscellaneous.	Per capita.	
$76,826	$5,800	$10,187		$13,848					$46,991	$1.12	1
2,688,728	554,387	95,168	$137,366	648,853		$319,612	$215,448	$36,812	681,082	3.21	2
39,913	4,450	6,738	6,151	11,778		255	174		10,367	1.34	3
60,644	8,214	7,569	3,674	22,703					18,484	1.60	4
60,990	2,300	8,829	6,034	25,130		1,174	636		16,887	1.42	5
293,455	42,994	39,548	24,041	111,812			15,650		59,410	1.55	6
112,395	20,000	5,061	10,000	9,446			662		67,226	2.46	7
117,909	7,923	11,018	371	55,045			1,920	2,403	39,229	1.89	8
254,347	13,123	17,173		94,462			961		128,628	2.07	9
237,047	22,916	24,231	21,627	82,739			16,955		68,579	1.62	10
91,830	6,250	11,255		41,969					32,356	1.90	11
120,158	18,185	11,717	13,591	53,436			817		22,412	1.23	12
61,806	5,088	4,371		29,733					22,614	2.01	13
192,347	64,980	15,211		41,345			4,615		66,196	2.68	14
54,350	6,666	3,297		22,334			1,415	148	20,490	1.07	15
23,836	4,395	1,500	4,575	12,003			37	500	826	1.61	16
269,967	21,462	16,387		69,949		50,023	3,150	32,270	76,726	2.11	17
344,478	44,061	16,722	38,493	95,652			22,202		127,348	2.77	18
36,226	9,789	3,061	4,075	7,635			125		11,541	1.03	19
83,887	16,215	8,918	9,495	33,473		1,977			13,809	0.99	20
123,448	15,666	22,992		46,438		19,520	8,718	335	9,779	2.14	21
45,223	6,248	3,450		16,629		1,269	525		17,102	1.52	22
38,469	5,707	3,373		10,103			42		19,244	1.32	23
28,163	2,906	3,496	149	11,941					9,671	1.69	24
43,051	3,606	2,363	719	18,091		291			17,981	1.53	25
113,676	8,150	14,639	5,667	52,073		850	3,000		29,297	1.40	26
75,141	16,691	11,254		32,415			1,400		13,381	1.20	27
36,242	3,700	3,536		11,049			1,400		16,557	1.21	28
35,118	5,605	5,094	400	12,862		325			10,832	1.07	29
149,215	15,970	38,496	4,548	28,924		240	30,288	250	30,499	1.71	30
74,876	6,326	10,370		22,325				6,807	29,048	2.69	31
63,981	7,669	7,643	1,514	19,245		300	293		27,317	1.40	32
49,780	10,745	6,349	8,680	19,629		200	60		4,108	1.00	33
301,996	32,530	25,441		120,233			4,998	495	118,299	2.06	34
30,369	4,500	5,282	135	8,390					12,062	0.97	35
38,386	8,399	4,593	734	13,738		4,382	36	1,029	5,475	1.83	36
258,416	12,789	45,109	7,315	26,553		2,000	41,046	25,467	98,137	0.59	37
13,209		998		3,104			590		8,517	0.63	38
5,884		2,612		938			1,263		1,071	0.39	39
10,231	489	7,381						2,361		0.56	40
19,489	4,699	1,842	1,549	741			7,610	857	2,191	0.71	41
9,371	275	4,000	500	2,600			400	300	1,296	0.43	42
4,649	606	261		1,075			270		2,437	0.40	43
16,902		2,163	988	3,290			1,200	2,421	6,840	0.94	44
11,154		1,000	600	1,800			533		7,221	0.53	45
2,279	762	285	60	600					572	0.69	46
5,209	998	1,146	139	1,585			280		1,061	0.52	47
10,775		10,775								0.37	48
14,684	1,643	1,578	563			2,000	7,000	1,500	400	1.17	49
12,376									12,376	0.45	50
6,620	1,467	1,034	549	1,762				600	1,208	0.53	51
48,677	1,250	4,634	294	3,760			21,000	15,214	2,525	1.14	52
10,085		3,000	1,000	1,500			900	1,185	2,500	0.79	53
9,767									9,767	0.46	54
3,733		1,000	273	1,153				679	628	0.36	55
9,727									9,727	1.05	56
11,080									11,080	0.46	57
2,395		800		1,245				350		0.10	58
6,293									6,293	0.33	59
13,827	600	600	800	1,400					10,427	0.61	60
497,155	137,583	46,682	8,444	51,790	$11,528	9,012	35,770	30,757	165,589	5.29	61
15,047	10,890		300		1,035	350	1,969	503		6.12	62
111,665	24,060	12,061	4,440	10,612		1,142	10,477	2,244	46,629	5.69	63
5,023	514						1,400	296	2,813	2.55	64
72,980	22,330	11,653	1,717	11,342		4,248		6,146	15,544	3.98	65
22,948							4,464		18,484	8.15	66
30,600	8,000	1,200			4,200			4,600	12,600	9.60	67
2,886	1,810	250					595		231	4.83	68
5,996	3,312	439		62			642	716	825	3.79	69
6,020	1,611						548	542	3,319	1.85	70
14,104	3,100	269					1,235	1,200	8,300	16.40	71
42,242	8,835	1,243		23,024			3,427	20	5,693	9.84	72
1,493	640			175		174	240	64	200	3.22	73
5,306	219				19		590		4,478	2.19	74
25,500	10,700	5,000			3,500	500	3,550	250	2,000	5.02	75
27,080	5,259	1,813	153	785		1,992	1,200	1,329	14,549	7.17	76
46,417	18,191	3,265		2,634	1,891	206	1,030	11,076	8,124	8.81	77
9,563	1,252	4,910			883		2,058	460		6.60	78
*52,285	16,860	4,579	1,834	3,156		400	2,345	1,311	21,800	3.15	79

TABLE 11.—RECEIPTS AND EXPENDITURES OF 1,319 COUNTIES

EXPENDITURES—Continued.

	COUNTIES.	Population in 1890.	Gross expenditures, including balance.	Balance on hand at end of year.	Loans. (Principal.)	Funds, investments, and transfers.	Turned over to state.	TURNED OVER TO MINOR DIVISIONS. For schools.	For other purposes.
	Ohio	2,241,378	$24,671,931	$3,023,127	$669,657	$290,188	$2,481,972	$3,992,237	$6,584,774
2	Ashtabula	43,655	377,016	46,571		12,512	33,788	18,713	158,958
3	Athens	35,194	302,952	34,892		11,136	39,949	80,496	37,209
4	Belmont	57,413	637,747	29,251	75,977	5,000	70,243	148,214	121,571
5	Clinton	24,240	302,775	21,417				121,236	82,691
6	Coshocton	26,703	294,060	16,658		1,369	37,935	101,199	57,516
7	Cuyahoga	309,970	4,459,951	948,414			359,491		2,671,188
8	Defiance	25,769	267,365	16,274			21,926	55,101	58,598
9	Delaware	27,189	352,059	39,963		107,260	48,000		47,151
10	Erie	35,462	155,064						1,611
11	Fairfield	33,939	322,716	62,257		3,096	35,065	92,962	42,644
12	Fayette	22,309	304,812	65,880			21,000	53,000	85,232
13	Fulton	22,023	62,207	18,026		1,515	59	439	10,416
14	Gallia	27,005	187,544	30,780			7,352	15,788	28,170
15	Greene	29,820	460,193	28,466	15,000		60,993	121,338	60,000
16	Guernsey	28,645	221,711	2,014			13,453	14,955	
17	Hancock	42,563	550,578	49,293	44,500		51,235	123,076	120,076
18	Harrison	20,830	234,555	12,898	10,066		35,342	56,451	27,931
19	Highland	29,048	459,690	122,324	9,962	11,945	42,615	99,953	43,184
20	Hocking	22,658	162,436	18,397	3,789	6,192	16,591	51,004	16,959
21	Holmes	21,139	211,767	27,452	10,500		25,457	48,556	31,701
22	Huron	31,949	382,738	55,658	9,000	1,033	52,451	109,330	47,113
23	Jackson	28,408	55,689					16,870	
24	Jefferson	39,415	461,844	42,923			51,008	120,262	121,975
25	Lake	18,235	213,727	27,397			34,723		101,858
26	Lawrence	39,556	284,358	55,251	19,205		27,808	6,700	
27	Licking	43,279	439,081	43,875	628		54,538		65,164
28	Logan	27,386	430,000	80,000	30,400		27,460	85,500	53,000
29	Lorain	40,295	370,819	41,625			44,497	193,624	
30	Lucas	102,296	1,826,768	165,616	36,900		139,130	214,992	757,629
31	Madison	20,057	363,830	52,844	22,287	565	42,863	79,014	37,384
32	Mahoning	55,979	548,123	19,393	13,000	33,801	70,360	243,741	29,527
33	Medina	21,742	158,134	10,210			36,402	51,388	3,060
34	Meigs	29,813	235,693	27,780			22,333	47,145	
35	Mercer	27,220	407,027	34,419	64,272		24,024	62,783	36,743
36	Monroe	25,175	147,238	16,896			18,348	53,286	14,368
37	Morgan	19,143	217,391	38,260	1,500	2,600	22,297		38,955
38	Muskingum	51,210	555,384	79,576			84,850		135,184
39	Noble	20,753	135,330	18,853			6,634		10,744
40	Ottawa	21,974	225,199	20,664		49,318	22,220	11,541	79,763
41	Paulding	25,932	263,047	11,020			11,709	49,091	27,788
42	Perry	31,151	266,956	32,791		798	30,461	74,373	40,843
43	Pickaway	26,959	437,334	40,990	61,947		55,786	21,548	63,272
44	Pike	17,482	120,452	10,784			14,506	37,442	
45	Portage	27,868	297,712	35,385			50,432	94,273	50,885
46	Putnam	30,188	300,110	16,534	8,000	14,196	21,974	63,890	29,368
47	Ross	39,454	421,759	33,943	33,940		21	122,142	121,060
48	Scioto	35,377	370,291	52,303	39,496		31,356	83,909	71,457
49	Seneca	40,869	441,764	41,755	20,000		43,618	101,635	135,624
50	Shelby	24,707	315,252	23,870	32,700	13,230	37,137	74,918	47,963
51	Stark	84,170	645,610	27,110	46,740		107,275	74,145	54,655
52	Summit	54,089	681,388	38,280			80,611	190,417	221,631
53	Trumbull	42,373	402,523	47,131		5,681	54,487	21,825	184,927
54	Tuscarawas	46,618	441,504	59,552	10,000	7,938	54,818	125,187	84,623
55	Union	22,860	285,520	23,426	49,348		31,568	73,057	26,169
56	Vinton	16,045	109,634	7,800			65	34,947	10,567
57	Washington	42,380	341,375	54,875			37,894	49,154	50,005
58	Wayne	39,005	386,329	28,311	500	1,003	68,314	108,627	77,664
59	Wood	44,392	357,800	14,800			47,500	93,000	51,000
60	Oregon	93,250	797,981	77,353	20,000	335	152,004	153,462	
61	Benton	8,650	105,745	12,626			22,591	21,488	
62	Clatsop	10,016	101,899	10,018	20,000		22,705	19,213	
63	Coos	8,874	80,227	14,925		100	9,335	10,000	
64	Crook	3,244	29,371	520			7,861	8,640	
65	Grant	5,080	46,177	200			5,166	9,067	
66	Josephine	4,878	18,451	1,084			3,266	2,481	
67	Lake	2,604	31,377	1,860			10,070	8,435	
68	Linn	16,265	127,679	18,964			33,839	32,450	
69	Sherman	1,792	12,603	2,347		196	1,686	3,794	
70	Wasco	9,183	52,407	2,544		39	15,742	16,054	
71	Washington	11,972	76,829	9,013			19,743	21,840	
72	Yamhill	10,692	115,216	3,252					
73	Pennsylvania	3,707,380	10,764,134	1,035,004	1,784,726	258,940	526,412	398,752	284,797
74	Adams	33,486	76,605	1,679	16,500	8,245	3,970		
75	Allegheny	551,959	2,238,144	64,723	1,109,000				
76	Armstrong	46,747	94,671	2,899	24,368				
77	Beaver	50,077	89,139	4,077	1,000	1,987	7,493	599	1,755
78	Bedford	38,644	123,310	9,538	12,000	4,510	10,460		

REPORTING, BY STATES AND TERRITORIES: 1890—Continued.

EXPENDITURES—Continued.

ORDINARY.											
Total.	Salaries, fees and commissions.	Expenses of courts, inquiries, and inquests other than salaries.	Maintenance of jails and other penal institutions.	Charities and gratuities.	County schools exclusive of school districts.	Buildings, grounds, and improvements.	Interest on county debt.	Roads, ditches, and bridges.	Miscellaneous.	Per capita.	
$7,629,976	$994,601	$475,455	$111,551	$1,026,768	$830,402	$331,694	$116,469	$2,343,510	$1,399,526	$3.40	1
106,474	16,267	8,303	3,336	21,265	.....	.....	.....	41,249	16,054	2.44	2
99,270	13,269	12,907	2,455	28,446	.....	.....	.....	36,550	5,643	2.82	3
187,491	22,383	12,845	3,408	28,699	.....	.....	8,972	34,039	77,145	3.27	4
77,431	18,000	9,000	1,000	11,445	.....	.....	.....	27,986	10,000	3.19	5
79,383	12,781	4,499	1,141	19,249	.....	.....	.....	26,423	15,290	2.97	6
480,858	104,678	52,359	11,853	22,070	.....	.....	.....	130,800	159,098	1.55	7
115,466	16,306	596	950	8,409	.....	2,927	2,259	74,234	9,785	4.48	8
109,685	.....	.....	.....	23,803	.....	691	.....	56,544	28,647	4.03	9
153,453	17,480	9,459	2,729	18,921	.....	7,782	.....	82,028	15,054	4.33	10
86,692	15,968	5,420	614	26,010	.....	8,256	.....	23,247	7,177	2.55	11
79,700	8,000	8,000	3,000	13,000	.....	.....	2,700	28,000	17,000	3.57	12
31,752	13,061	1,470	.....	6,686	.....	.....	.....	2,365	7,570	1.44	13
105,454	8,000	4,370	1,250	13,485	54,942	.....	.....	15,478	7,929	3.90	14
174,396	12,684	9,000	8,071	36,531	.....	15,000	6,000	32,404	54,706	5.85	15
191,289	21,957	2,714	1,717	20,161	.....	9,850	.....	21,378	113,512	6.68	16
162,398	21,178	11,979	1,684	8,776	.....	1,592	17,553	69,940	29,696	3.82	17
91,867	12,983	3,054	92	12,861	.....	12,604	.....	42,268	8,005	4.41	18
129,707	22,554	5,117	354	14,264	.....	4,833	.....	60,044	22,541	4.47	19
49,504	8,671	5,891	2,351	8,958	.....	6,510	.....	9,144	7,979	2.18	20
68,101	14,254	9,290	.....	.....	.....	.....	2,449	42,108	.....	3.22	21
108,153	11,250	5,204	.....	22,238	.....	2,941	2,160	40,882	23,478	3.39	22
38,819	13,119	10,600	.....	.....	.....	1,100	.....	14,000	.....	1.37	23
125,676	8,000	13,550	3,514	23,081	227	4,236	.....	44,919	27,543	3.19	24
49,749	7,206	12,139	1,648	9,257	.....	1,098	.....	15,218	3,183	2.73	25
175,394	16,832	5,000	1,150	13,960	83,997	9,660	6,466	19,245	19,084	4.43	26
274,876	16,824	9,984	2,391	14,138	97,917	69,763	.....	46,159	17,700	6.35	27
153,640	12,000	12,000	6,000	17,000	.....	10,000	4,500	74,000	18,140	5.61	28
91,073	.....	25,752	.....	10,158	.....	1,826	.....	42,361	10,976	2.26	29
512,501	65,500	26,025	3,500	101,555	.....	3,800	18,252	147,600	146,259	5.01	30
128,873	6,158	6,841	1,339	18,742	.....	28,750	9,192	46,637	11,214	6.43	31
138,301	29,281	18,139	2,845	40,390	.....	.....	1,094	28,837	17,715	2.47	32
57,074	7,849	3,760	3,581	851	.....	.....	.....	16,270	24,763	2.63	33
138,435	14,665	3,967	828	15,185	65,074	890	.....	29,144	8,682	4.64	34
184,786	14,033	4,360	75	8,741	.....	.....	20,525	129,254	7,798	6.79	35
44,340	10,204	2,045	.....	7,917	.....	8,392	.....	3,721	12,061	1.76	36
113,779	9,686	2,794	275	15,632	48,418	360	.....	31,377	4,237	5.94	37
255,774	26,086	9,239	2,222	26,403	130,634	2,343	.....	24,085	34,762	4.99	38
99,099	8,279	4,189	.....	12,057	47,090	698	.....	19,248	7,538	4.78	39
41,693	1,865	.....	.....	9,451	.....	620	.....	28,722	1,035	1.90	40
163,439	8,408	592	1,312	1,847	.....	1,562	.....	41,737	107,981	6.30	41
87,690	8,420	1,988	802	20,910	.....	13,493	.....	27,365	14,712	2.81	42
193,791	28,108	5,716	700	725	45,617	75,619	.....	37,306	.....	7.19	43
57,720	5,336	14,335	6,812	.....	.....	.....	.....	31,237	.....	3.30	44
66,737	16,098	5,612	500	15,369	.....	5,655	.....	15,963	7,540	2.39	45
146,148	19,593	3,709	994	9,572	.....	.....	4,052	97,131	11,097	4.84	46
110,653	29,079	376	2,207	23,346	.....	.....	503	44,953	10,189	2.80	47
91,770	15,408	7,805	2,604	22,389	.....	.....	159	31,572	11,833	2.59	48
99,132	.....	.....	.....	17,762	.....	5,043	1,440	28,338	46,549	2.43	49
85,434	21,333	3,323	881	12,460	.....	.....	3,150	33,234	11,053	3.46	50
335,685	26,800	21,710	5,896	1,100	193,807	.....	450	54,482	31,440	3.99	51
150,449	33,082	6,313	2,459	46,047	.....	1,873	.....	45,220	15,455	2.78	52
88,472	20,171	6,597	2,604	23,524	.....	.....	.....	19,020	16,556	2.09	53
99,386	19,474	7,165	1,634	33,118	.....	.....	953	24,573	12,469	2.13	54
81,952	29,894	.....	.....	11,033	.....	3,022	.....	35,928	2,075	3.58	55
56,255	10,000	14,160	900	17,184	.....	6,440	1,879	5,692	.....	3.51	56
149,447	13,100	6,483	2,173	20,923	61,679	.....	.....	32,954	12,135	3.53	57
101,910	15,000	10,800	1,000	30,914	.....	665	- 61	22,997	20,473	2.61	58
151,500	14,780	6,900	2,700	8,750	.....	1,800	1,700	55,900	58,970	3.41	59
394,827	82,891	41,193	8,005	16,598	.....	14,784	11,947	109,253	110,156	4.23	60
49,040	5,609	7,031	.....	2,801	.....	10,977	1,454	16,730	4,438	5.67	61
29,963	8,818	7,341	2,371	2,250	.....	2,682	4,569	1,932	.....	2.99	62
45,867	8,847	3,569	1,975	2,598	.....	.....	2,077	26,801	.....	5.17	63
12,350	6,500	100	250	.....	.....	.....	500	4,000	1,000	3.81	64
31,744	8,385	10,663	2,663	2,081	.....	.....	.....	6,499	1,453	6.25	65
11,620	10,550	.....	.....	.....	.....	.....	1,070	.....	.....	2.38	66
11,012	.....	.....	.....	.....	.....	.....	.....	.....	11,012	4.23	67
42,426	7,748	2,054	.....	1,804	.....	563	.....	29,201	1,056	2.61	68
4,580	4,580	.....	.....	.....	.....	.....	.....	.....	.....	2.56	69
18,028	7,500	1,253	474	1,759	.....	379	2,277	2,500	1,886	1.96	70
26,233	5,995	5,750	272	1,785	.....	183	.....	11,566	682	2.19	71
111,964	8,359	3,432	.....	1,520	.....	.....	.....	10,024	88,629	10.47	72
6,475,503	1,188,984	718,802	408,814	877,202	800	866,331	359,980	902,069	1,152,521	1.75	73
46,211	10,156	4,691	1,895	12,800	.....	2,635	1,052	5,057	7,925	1.38	74
1,064,421	266,516	20,213	24,209	35,985	.....	.....	196,676	71,778	449,044	1.93	75
67,404	29,993	6,967	407	3,363	.....	1,366	3,917	13,856	7,535	1.44	76
72,228	17,514	7,915	1,496	17,848	200	1,371	1,054	17,378	7,452	1.44	77
86,802	19,328	11,988	4,571	19,534	.....	13,877	600	3,356	13,548	2.25	78

TABLE 11.—RECEIPTS AND EXPENDITURES OF 1,319 COUNTIES

EXPENDITURES—Continued.

	COUNTIES.	Population in 1890.	Gross expenditures, including balance.	Balance on hand at end of year.	Loans. (Principal.)	Funds, investments, and transfers.	Turned over to state.	TURNED OVER TO MINOR DIVISIONS. For schools.	For other purposes.
	Pennsylvania—Continued.								
1	Berks	137,327	$331,626	$10,026	$64,050	$4,751	$51,132	$3,210	
2	Blair	70,866	113,858	5,661	10,082	558	2,257	1,585	$707
3	Bradford	59,233	123,310	9,538	15,575	4,510	10,460		
4	Bucks	70,615	361,491	18,029	9,408		49,147	176,152	
5	Butler	55,339	63,267	18,234			4,013	200	
6	Cambria	66,375	198,854	68,719	20,000	9,735	2,202	1,460	100
7	Cameron	7,238	51,470	5,953	4,525				
8	Carbon	38,624	112,099	15,573	32,500	48	2,989		464
9	Center	43,269	66,661	10,039		87	3,607	5,121	3,687
10	Clarion	36,802	120,012		15,500		7,000	35,400	
11	Clearfield	69,565	210,145	14,642	30,000		4,884	29,911	46,698
12	Clinton	28,685	144,585	1,750	2,200	24,026	1,062		
13	Columbia	36,832	51,058	5,658		11,214		1,682	2,004
14	Crawford	65,324	162,739	49,249	1,000		17,306		
15	Cumberland	47,271	93,033	21,095		20	10,704		
16	Dauphin	96,977	242,368	14,808	20,000	12,752	12,841	2,720	2,765
17	Delaware	74,683	180,591	8,156	11,300		1,348		
18	Elk	22,239	126,834	17,835	8,400		1,037	32,868	38,496
19	Erie	86,074	210,957	93,033		5,000		343	2,326
20	Fayette	80,006	324,437	16,349	6,500	5,881	25,670		
21	Franklin	51,433	127,545	4,396	7,000	25,693	11,921		
22	Greene	28,935	90,529	12,391			4,103		
23	Huntingdon	35,751	113,495	3,851	11,141		2,471		
24	Indiana	42,175	92,506						
25	Juniata	16,655	56,901	12,968	8,060		1,247		
26	Lackawanna	142,088	307,876	87,121	31,500	32,841	9,630		5,418
27	Lancaster	149,095	431,976	48,044	40,300	15,953	60,607	7,129	
28	Lawrence	37,517	90,038	5,223		6,416	7,264	238	3,483
29	Lebanon	48,131	123,656	1,957		24,447	7,826		
30	Lehigh	76,631	136,179	16,335		1,800	17,381		
31	Lycoming	70,579	286,876	6,870	2,500		2,868	11,431	28,878
32	McKean	46,863	166,683	47,936	9,000	200	5,176	21,830	18,015
33	Mercer	55,744	101,263	14,305		72	5,384		764
34	Monroe	20,111	69,601	4,695	1,755		2,176		2,245
35	Montgomery	123,290	305,381	34,542			52,381		
36	Montour	15,645	18,793	1,674		84	1,949	360	413
37	Northampton	84,220	185,414	31,033	29,528	1,780	15,111	7,557	804
38	Northumberland	74,698	131,626	21,410			8,194	10,715	13,103
39	Perry	26,276	115,015	15,980	3,120	3,179	870		
40	Pike	9,412	25,655	2,384	3,200	167	778	2,520	3,174
41	Potter	22,778	110,914	13,259			2,431	21,365	29,058
42	Schuylkill	154,163	505,132	19,216	39,300	238	5,900	18,140	57,350
43	Somerset	37,317	95,058	2,206	17,000		4,428		
44	Sullivan	11,620	18,381	4,844			1,927		1,041
45	Susquehanna	40,093	58,145	6,864	12,515	166	1,736		
46	Tioga	52,313	158,114	8,913		8,669	100		14,679
47	Union	17,820	31,935		4,000		5,864	155	2,273
48	Venango	46,640	126,043	25,110	20,000		4,382	5,732	3,776
49	Warren	37,585	93,339	38,358		7,437	336		
50	Washington	71,155	241,654	22,845	50,000	9,446	23,127		
51	Wayne	31,010	62,590	11,622	6,000	2,942	2,556	329	1,321
52	Wyoming	15,891	30,824	7,108		916	2,523		
53	York	99,489	343,728	14,281	74,899	23,170	24,183		
54	South Carolina	1,151,149	2,351,365	203,667	90,530	266,874	699,244	405,930	
55	Abbeville	46,854	30,840	1,867	2,050				
56	Aiken	31,822	128,731	4,443	17,298	37,493	25,528	24,434	
57	Anderson	43,696	76,669	8,103	5,200	8,611	28,629	11,306	
58	Barnwell	44,613	79,039	9,046		7,006	22,672	15,047	
59	Beaufort	34,119	67,309	6,223	5,000	3,013	18,124	11,049	
60	Berkeley	55,428	95,877	7,077	2,500	22,138	21,942	11,740	
61	Charleston	59,903	223,431	8,740	11,120	22,366	99,218	37,747	
62	Chester	26,660	78,042	1,917	5,000	8,252	19,207	20,049	
63	Chesterfield	18,468	29,597	3,404		1,693	7,623	7,202	
64	Clarendon	23,233	31,633	7,210	1,500	2,249	9,000	2,749	
65	Colleton	40,293	64,124	8,271	1,500	5,010	17,152	9,956	
66	Darlington	29,134	46,137	3,237			16,228		
67	Edgefield	49,259	74,515	2,932		11,037	26,208	14,428	
68	Fairfield	28,599	52,419	2,996	675	7,953	17,155	10,760	
69	Florence	25,027	37,926	1,582		948	14,130	6,811	
70	Georgetown	20,857	41,036	6,116		10,171	8,196	6,228	
71	Greenville	44,310	134,342	34,482	5,500	19,497	31,607	20,531	
72	Hampton	20,544	29,887	1,747	850	4,051	9,080	6,509	
73	Horry	19,256	28,997	3,309		6,753	7,087	5,568	
74	Kershaw	22,361	93,055	13,326		29,488	11,593	21,548	
75	Lancaster	20,761	42,840	4,992		1,597	10,431	6,210	
76	Laurens	31,610	59,180	4,826			19,728		
77	Lexington	22,181	33,552	3,442			14,683		
78	Marion	29,976	44,583	1,167	1,000	2,165	17,579	12,347	
79	Marlboro	23,500	34,151	1,741	2,500	346	11,213	8,481	

REPORTING, BY STATES AND TERRITORIES: 1890—Continued.

EXPENDITURES—Continued.

ORDINARY.											
Total.	Salaries, fees, and commissions.	Expenses of courts, inquiries, and inquests other than salaries.	Maintenance of jails and other penal institutions.	Charities and gratuities.	County schools exclusive of school districts.	Buildings, grounds, and improvements.	Interest on county debt.	Roads, ditches, and bridges.	Miscellaneous.	Per capita.	
$198,457	$38,748	$25,012	$32,078	$59,304	.....	$9,947	$3,801	$4,024	$25,543	$1.45	1
93,008	17,288	13,377	6,919	16,817	.....	.....	4,781	22,082	11,744	1.31	2
83,227	19,328	11,988	4,571	19,534	.....	13,877	600	3,356	9,973	1.41	3
108,755	20,668	14,986	7,637	17,446	.....	2,282	1,238	29,635	14,863	1.54	4
40,820	4,420	12,712	1,667	3,952	.....	.....	625	5,863	11,581	0.74	5
96,638	12,164	19,514	10,534	17,671	.....	.....	2,000	23,271	11,484	1.46	6
40,992	5,708	1,477	778	130	.....	26,553	.....	3,542	2,804	5.66	7
60,525	5,190	9,868	1,118	1,048	.....	.....	1,166	35,138	6,997	1.57	8
44,120	12,088	9,496	2,885	1,847	.....	282	.....	12,759	4,763	1.02	9
62,112	4,767	8,000	2,600	2,644	$200	225	808	12,250	30,618	1.69	10
84,010	17,544	9,973	2,241	3,717	.....	.....	6,712	30,651	13,172	1.21	11
115,547	14,615	7,371	1,835	1,790	.....	77,969	4,568	1,195	6,204	4.03	12
30,500	8,025	4,272	3,212	960	.....	4,000	.....	4,670	5,361	0.83	13
95,184	9,148	18,655	4,786	27,077	.....	2,583	6,803	6,841	19,291	1.46	14
61,214	10,276	13,481	10,025	16,585	.....	300	514	3,896	6,137	1.29	15
176,482	42,631	16,148	16,370	41,585	.....	.....	9,284	36,595	13,869	1.82	16
159,787	26,747	8,791	2,059	23,164	.....	64,598	18,022	815	15,591	2.14	17
28,198	8,174	5,528	2,462	602	.....	2,877	1,272	4,062	3,221	1.27	18
110,255	18,129	14,392	13,595	30,774	.....	24,502	.....	.....	8,863	1.28	19
270,037	21,200	24,480	46,970	36,170	.....	114,311	7,440	8,976	10,490	3.38	20
78,535	21,823	7,792	8,837	18,868	.....	5,825	381	2,172	12,837	1.53	21
74,035	12,731	26,380	1,463	15,612	.....	320	642	12,950	3,937	2.56	22
96,032	15,325	8,108	2,437	11,550	.....	.....	7,257	48,701	2,654	2.69	23
92,506	7,666	2,548	2,843	.....	.....	431	3,233	36,703	39,082	2.19	24
34,626	5,371	3,991	1,057	426	.....	377	3,129	15,932	4,343	2.08	25
141,366	42,131	26,898	19,772	1,065	.....	5,614	12,250	8,798	24,838	0.99	26
259,943	41,340	50,125	19,111	62,792	.....	.....	7,400	55,604	23,571	1.74	27
67,414	7,713	8,867	5,295	3,257	.....	616	.....	32,436	9,230	1.80	28
89,426	10,338	10,189	2,924	12,193	.....	40,002	3,908	1,353	8,519	1.86	29
100,663	15,130	15,071	9,986	22,714	200	3,142	.....	22,439	11,981	1.31	30
234,329	22,518	22,050	2,313	1,938	.....	155,814	5,983	3,540	20,173	3.32	31
64,526	17,735	9,770	4,260	17,640	.....	.....	2,175	2,445	10,501	1.38	32
80,738	13,511	11,554	7,284	20,888	.....	.....	.....	15,199	12,302	1.45	33
58,730	6,005	2,530	602	203	.....	36,786	2,168	5,508	4,928	2.92	34
218,458	15,706	28,745	9,151	48,570	.....	.....	3,818	79,072	33,396	1.77	35
14,318	4,220	2,216	722	266	.....	2,619	.....	740	3,535	0.92	36
99,601	28,288	13,178	11,461	26,646	.....	3,499	1,500	1,839	13,190	1.18	37
78,204	24,601	14,379	8,436	1,995	.....	6,025	.....	7,796	14,972	1.05	38
91,866	7,687	3,720	894	6,533	200	.....	2,673	53,588	16,571	3.50	39
13,432	2,988	2,688	403	1,468	.....	.....	182	3,627	2,076	1.43	40
44,801	1,314	.....	.....	.....	.....	.....	.....	.....	43,487	1.97	41
364,988	54,388	35,799	27,720	83,676	.....	112,036	14,000	15,827	21,542	2.37	42
71,424	11,985	7,652	4,976	7,321	.....	30,988	1,139	565	6,798	1.91	43
10,569	3,429	3,374	582	108	.....	.....	446	888	1,742	0.91	44
36,864	11,744	10,487	575	617	.....	.....	.....	3,889	9,552	0.92	45
125,753	19,356	8,494	1,955	21,406	.....	58,453	2,401	5,668	8,020	2.40	46
19,643	5,670	3,228	876	362	.....	93	891	5,049	3,474	1.10	47
67,043	14,445	7,996	6,703	17,514	.....	9,960	1,052	1,047	8,326	1.44	48
47,208	12,134	6,144	2,800	9,899	.....	.....	5,790	309	10,132	1.26	49
136,236	25,969	17,740	14,270	21,579	.....	28,328	2,846	5,617	19,887	1.91	50
37,820	9,839	6,187	384	965	.....	1,138	1,783	8,480	9,044	1.22	51
20,277	7,249	3,280	174	2,481	.....	710	.....	1,260	5,123	1.28	52
207,195	28,270	36,327	21,628	24,303	.....	.....	.....	81,982	14,685	2.08	53
685,120	103,416	162,611	79,940	58,023	7,000	22,418	82,736	96,500	72,476	0.60	54
26,923	4,140	2,540	1,647	2,262	.....	.....	.....	8,276	8,058	0.57	55
19,535	5,365	7,270	.....	1,750	.....	300	.....	2,700	2,150	0.61	56
14,820	3,640	3,900	.....	2,080	.....	1,040	.....	3,640	520	0.34	57
25,268	2,445	10,537	2,877	3,883	.....	.....	118	2,195	3,213	0.57	58
23,900	2,400	8,000	6,000	3,500	.....	1,000	.....	1,500	1,500	0.70	59
30,480	3,700	10,500	4,500	3,600	.....	200	1,030	3,700	3,250	0.55	60
44,240	3,525	14,100	13,000	1,400	.....	2,500	3,600	.....	6,115	0.74	61
23,617	2,037	3,870	2,000	2,000	.....	300	7,160	6,000	250	0.89	62
9,675	1,175	3,500	1,700	700	.....	300	800	800	700	0.52	63
8,925	1,915	2,960	1,400	600	.....	275	.....	1,200	575	0.38	64
22,235	2,980	3,205	2,250	1,000	.....	200	4,200	5,800	2,600	0.55	65
26,672	17,264	3,826	3,259	2,323	.....	.....	.....	.....	.....	0.92	66
19,910	2,660	6,550	3,000	1,500	.....	300	.....	5,000	900	0.40	67
12,880	2,050	3,950	600	1,800	.....	.....	.....	3,360	1,120	0.45	68
14,455	2,250	4,105	1,400	1,000	.....	1,500	.....	4,000	200	0.58	69
10,325	2,475	2,500	2,500	1,250	.....	200	.....	500	900	0.50	70
22,725	2,100	6,075	3,500	2,500	.....	2,300	.....	5,000	1,250	0.51	71
7,650	2,000	3,100	1,500	.....	.....	.....	.....	860	250	0.37	72
6,280	940	2,140	1,000	1,200	.....	.....	.....	300	700	0.33	73
17,100	1,625	3,525	1,500	1,000	.....	200	7,840	500	910	0.76	74
19,610	5,140	2,970	2,000	1,700	.....	400	6,000	1,000	400	0.94	75
34,626	4,826	.....	1,300	200	.....	.....	10,381	3,000	14,919	1.10	76
15,427	2,600	1,492	607	.....	7,000	503	250	779	2,196	0.70	77
10,325	1,525	2,875	2,000	1,875	.....	200	.....	1,400	450	0.34	78
9,870	1,450	2,920	1,800	1,500	.....	300	.....	1,000	900	0.42	79

TABLE 11.—RECEIPTS AND EXPENDITURES OF 1,319 COUNTIES

EXPENDITURES—Continued.

	COUNTIES.	Population in 1890.	Gross expenditures, including balance.	Balance on hand at end of year.	Loans. (Principal.)	Funds, investments, and transfers.	Turned over to state.	TURNED OVER TO MINOR DIVISIONS. For schools.	For other purposes.
	South Carolina—Continued.								
1	Newberry	26,434	$68,494	$15,553		$5,831	$20,851	$10,484	
2	Oconee	18,687	35,613	4,558		1,288	12,242	9,240	
3	Orangeburg	49,393	78,502	6,376	$4,837	8,588	23,920	15,881	
4	Pickens	16,389	35,819	4,425	6,700		8,591	4,879	
5	Richland	36,821	101,728	4,721		16,713	29,768	21,376	
6	Spartanburg	55,385	122,546	2,973	7,000	5,818	37,972	23,033	
7	Sumter	43,605	65,868	1,864		9,055	24,485	14,554	
8	Union	25,363	59,544	1,876	4,500	321	15,115	9,613	
9	Williamsburg	27,777	38,444	3,607	800	78	11,232	6,627	
10	York	38,831	86,895	5,518	5,000	7,345	31,055	19,543	
11	South Dakota	131,172	1,616,771	330,045	27,128	72,941	93,641	417,184	$120,261
12	Beadle	9,586	168,846	16,175	3,000	14,769	11,201	39,248	29,051
13	Bonhomme	9,057	88,680	15,252		3,753	6,528	33,163	2,230
14	Buffalo	993	10,556	2,541			900	3,274	
15	Butte	1,037	18,789	4,857	2,234	167	1,473	5,187	
16	Codington	7,037	187,121	92,402	2,231	14,344	5,462	22,731	
17	Custer	4,891	43,558	22,467					
18	Deuel	4,574	51,855	13,870	1,206	2,799	882	12,361	9,013
19	Edmunds	4,399	70,922	10,072		4,171	3,205	16,310	3,445
20	Hamlin	4,625	60,917	24,747		2,161	2,914	16,552	4,012
21	Hughes	5,044	95,014	10,465		1,085		18,519	18,082
22	Hutchinson	10,469	50,533				8,025	12,332	950
23	Hyde	1,860	60,728	10,519	8,384		2,242	15,286	6,351
24	Jerauld	3,605	46,900				3,000	25,000	2,000
25	Lake	7,508	86,214	13,353	2,104	128	5,887	24,822	12,994
26	Lincoln	9,143	88,040	12,182	2,969	4,711	5,967	28,009	11,770
27	McCook	6,448	16,526	4,339		391	3,713		
28	Marshall	4,544	39,243	5,825			2,638	14,560	4,800
29	Miner	5,165	70,535	13,278		2,821	4,256	20,748	6,194
30	Moody	5,941	71,775	7,948	5,000	9,471	5,970	22,204	5,007
31	Roberts	1,997	29,834	7,986			1,702	7,438	2,380
32	Spink	10,581	162,367	29,035		12,170	11,466	52,069	
33	Sully	2,412	10,192	896					
34	Turner	10,256	87,626	11,836			6,210	27,371	1,982
35	Tennessee	377,392	871,607	169,359	2,400	58,190	27,310	131,819	
36	Cannon	12,197	6,978			807		1,050	
37	Carroll	23,630	16,962	1,794					
38	Fayette	28,878	13,785	814					
39	Greene	26,614	55,237	13,096	2,400		7,929	20,543	
40	Hamilton	53,482	342,920	66,260				49,885	
41	Hardin	17,698	23,000	11,450		300			
42	Henry	21,070	12,528	622					
43	Hickman	14,499	36,829	7,200			7,015		
44	Jackson	13,325	4,900						
45	James	4,903	12,596	3,334		1,667			
46	Johnson	8,858	10,703	100				4,751	
47	McMinn	17,890	31,481	3,231				10,667	
48	McNairy	15,510	30,331	12,945		9,066		6,943	
49	Marshall	18,906	55,900	4,900					
50	Moore	5,975	6,400	1,200					
51	Obion	27,273	96,730	32,864		36,466			
52	Stewart	12,193	5,255	49					
53	Sumner	23,668	58,889	3,532		4,591	12,366	22,600	
54	Trousdale	5,850	8,668	3,341		2,737			
55	Unicoi	4,619	7,522	2,627					
56	Washington	20,354	33,993			2,556		15,380	
57	Texas	1,081,505	3,100,061	602,125	141,003	8,250	67,636	138,209	214
58	Anderson	20,923	41,854	6,693	4,500	4,550			
59	Atascosa	6,459	8,000	753					
60	Austin	17,859	38,246	11,964	4,000				
61	Baylor	2,595	21,642	10,314					
62	Bexar	49,266	220,177	25,143					
63	Blanco	4,649	22,253	2,275			6,639	4,500	
64	Bosque	14,224	27,076	15,936					
65	Brazoria	11,506	31,185	7,871	6,412				
66	Burnet	10,747	30,130	8,721				9,264	
67	Caldwell	15,769	20,064	1,214					
68	Callahan	5,457	11,999	2,215					
69	Carson	356	12,700				4,000	1,200	
70	Chambers	2,241	5,111	1,617					
71	Childress	1,175	8,965	1,603					
72	Clay	7,503	44,000	3,000	4,000				
73	Coke	2,059	8,034	389					
74	Collin	36,736	112,010	1,718					
75	Comal	6,398	11,728	2,202					
76	Edwards	1,970	11,950	275	1,000				
77	Ellis	31,774	152,234	28,210	30,000				

REPORTING, BY STATES AND TERRITORIES: 1890—Continued.

EXPENDITURES—Continued.

ORDINARY.											
Total.	Salaries, fees, and commissions.	Expenses of courts, inquiries, and inquests other than salaries.	Maintenance of jails and other penal institutions.	Charities and gratuities.	County schools exclusive of school districts.	Buildings, grounds, and improvements.	Interest on county debt.	Roads, ditches, and bridges.	Miscellaneous.	Per capita.	
$15,775	$1,675	$5,700	$2,000	$1,000	.....	$1,000	.....	$3,500	$900	$0.60	1
8,285	1,360	1,775	800	750	.....	300	.....	2,500	800	0.44	2
18,900	3,100	5,000	1,800	1,600	.....	400	.....	3,000	4,000	0.38	3
11,224	1,404	2,000	700	500	.....	.....	$3,220	2,500	900	0.68	4
29,150	3,275	8,975	4,000	4,500	.....	1,000	2,500	2,000	2,900	0.79	5
45,750	2,225	4,125	2,500	3,600	.....	200	22,000	6,550	4,550	0.83	6
15,910	1,860	5,350	2,500	1,200	.....	500	.....	2,500	2,000	0.36	7
28,119	1,785	3,800	2,500	1,850	.....	750	9,884	6,600	950	1.11	8
16,100	2,100	2,600	1,800	1,200	.....	5,950	.....	1,500	950	0.58	9
18,434	2,405	6,876	.....	1,200	.....	300	3,753	3,400	500	0.47	10
555,571	170,931	15,701	11,697	24,159	$17,588	24,285	23,272	87,382	180,556	4.24	11
55,402	12,172	.....	.....	2,056	83	.....	383	40,403	305	5.78	12
27,754	10,610	1,993	.....	1,567	.....	.....	.....	8,002	5,582	3.06	13
3,841	1,600	.....	.....	.....	.....	.....	280	787	1,174	3.87	14
4,871	952	.....	.....	.....	.....	.....	.....	959	2,960	4.70	15
49,951	9,839	.....	.....	3,597	.....	.....	3,348	3,513	29,654	7.10	16
21,091	9,405	802	295	938	.....	.....	3,840	.....	5,811	4.31	17
11,724	2,469	.....	.....	.....	.....	.....	806	.....	8,449	2.56	18
33,719	3,750	.....	.....	.....	.....	14	1,628	1,305	27,022	7.67	19
10,531	5,951	1,503	.....	1,388	.....	206	.....	3	1,480	2.28	20
46,863	9,000	.....	10,364	.....	.....	13,460	1,498	.....	12,541	9.29	21
29,226	10,218	1,839	.....	757	6,936	.....	292	4,205	4,979	2.79	22
17,946	5,354	96	.....	4,618	.....	.....	1,815	291	5,772	9.65	23
16,900	6,500	.....	.....	.....	.....	.....	1,800	600	8,000	4.69	34
26,926	7,156	.....	.....	.....	42	.....	.....	1,744	17,984	3.59	25
22,432	5,877	1,282	338	2,934	.....	10,460	33	412	1,096	2.45	26
8,083	3,580	900	700	1,092	.....	.....	1,400	.....	411	1.25	27
11,420	10,880	.....	.....	.....	.....	.....	540	.....	.....	2.51	28
23,238	4,805	1,345	.....	.....	3,970	145	700	1,650	10,623	4.50	29
16,175	9,613	943	.....	1,476	.....	.....	251	1,843	2,049	2.72	30
10,328	6,406	.....	.....	.....	1,080	.....	2,369	.....	473	5.17	31
57,627	21,866	4,998	.....	3,736	.....	.....	.....	9,739	17,288	5.45	32
9,296	7,000	.....	.....	.....	.....	.....	840	.....	1,456	3.85	33
40,227	5,928	.....	.....	.....	5,477	.....	1,449	11,926	15,447	3.92	34
482,529	79,343	123,638	17,805	27,063	.....	50,000	18,113	54,596	111,971	1.28	35
5,121	781	2,252	.....	1,070	.....	.....	.....	.....	1,018	0.42	36
15,168	475	2,958	.....	4,086	.....	.....	.....	.....	7,649	0.64	37
12,971	1,900	5,500	.....	880	.....	.....	.....	4,691	.....	0.45	38
11,269	.....	.....	.....	.....	.....	.....	.....	1,760	9,509	0.42	39
226,775	11,500	50,000	10,000	8,500	.....	50,000	10,000	27,812	58,963	4.24	40
11,250	8,000	1,600	200	200	.....	.....	.....	150	1,100	0.64	41
11,906	800	6,916	1,690	2,500	.....	.....	.....	.....	.....	0.57	42
22,614	2,240	600	700	.....	.....	.....	100	.....	18,974	1.56	43
4,900	800	3,000	250	700	.....	.....	.....	150	.....	0.37	44
7,595	2,550	2,160	300	575	.....	.....	.....	1,360	650	1.55	45
5,852	310	840	232	1,600	.....	.....	2,449	421	.....	0.66	46
17,583	4,337	4,416	710	287	.....	.....	.....	2,333	5,500	0.98	47
1,377	618	.....	.....	.....	.....	.....	.....	759	.....	0.09	48
51,000	30,000	10,000	400	1,800	.....	.....	4,800	2,500	1,500	2.70	49
5,200	250	600	100	400	.....	.....	200	500	3,150	0.87	50
27,400	5,330	16,993	649	1,005	.....	.....	30	3,393	.....	1.00	51
5,206	500	1,000	240	480	.....	.....	.....	.....	2,986	0.43	52
15,800	700	12,000	1,300	1,800	.....	.....	.....	.....	.....	0.67	53
2,590	1,200	.....	.....	.....	.....	.....	194	900	296	0.44	54
4,895	4,000	200	150	75	.....	.....	340	130	.....	1.06	55
16,057	3,052	2,603	884	1,105	.....	.....	.....	7,737	676	0.79	56
2,142,624	290,111	253,761	154,541	78,976	30,745	54,430	171,662	460,779	647,619	1.98	57
26,111	1,295	4,647	.....	6,785	.....	284	2,968	3,318	6,814	1.25	58
7,247	1,000	2,000	1,000	1,200	.....	.....	1,047	1,000	.....	1.12	59
22,282	2,120	4,686	1,698	2,010	.....	.....	1,100	7,190	3,478	1.25	60
11,328	500	661	.....	.....	.....	.....	3,520	934	5,713	4.37	61
195,034	6,820	15,861	8,160	14,255	.....	.....	6,870	82,578	60,490	3.96	62
8,839	2,624	419	15	566	1,695	945	1,410	116	1,049	1.90	63
11,140	2,000	3,400	2,000	.....	.....	.....	3,060	680	.....	0.78	64
16,902	1,084	1,798	.....	.....	.....	.....	.....	4,505	9,515	1.47	65
12,145	3,444	2,615	459	445	.....	1,035	1,665	1,128	1,354	1.13	66
18,850	2,370	4,039	1,106	833	.....	.....	509	4,542	5,451	1.20	67
9,784	1,600	2,102	.....	.....	.....	.....	480	2,475	3,127	1.79	68
7,500	4,000	600	600	.....	.....	.....	800	.....	1,500	21.07	69
3,494	600	1,203	.....	.....	.....	.....	788	903	.....	1.56	70
7,362	1,466	1,355	.....	181	.....	.....	999	1,615	1,746	6.27	71
37,000	4,000	2,500	23,000	500	.....	.....	2,000	3,500	1,500	4.93	72
7,645	1,050	245	.....	.....	.....	.....	50	300	6,000	3.71	73
110,292	.....	10,581	7,000	1,000	.....	.....	5,640	22,171	63,900	3.00	74
9,526	1,212	952	.....	1,275	.....	.....	1,982	1,430	2,675	1.49	75
10,675	1,300	7,000	.....	.....	.....	.....	375	2,000	.....	5.42	76
94,024	34,372	7,839	2,994	2,792	.....	.....	2,168	22,208	21,651	2.96	77

TABLE 11.—RECEIPTS AND EXPENDITURES OF 1,319 COUNTIES

EXPENDITURES—Continued.

	COUNTIES.	Population in 1890.	Gross expenditures, including balance.	Balance on hand at end of year.	Loans. (Principal.)	Funds, investments, and transfers.	Turned over to state.	TURNED OVER TO MINOR DIVISIONS. For schools.	For other purposes.
	Texas—Continued.								
1	Erath	21,594	$49,456	$9,946				$16,564	
2	Falls	20,706	55,645	21,607	$6,000				
3	Fisher	2,996	10,818	2,185	3,332				
4	Floyd	529	3,104	558					
5	Freestone	15,987	46,500	294			$14,396	20,000	
6	Galveston	31,476	127,336	13,666	6,000				
7	Gillespie	7,056	13,451	5,286					
8	Goliad	5,910	20,514	7,460	2,000				
9	Gonzales	18,016	38,500	283					
10	Grimes	21,312	26,353	5,720					
11	Guadalupe	15,217	50,124	16,147					
12	Hale	721	7,182	865	1,600				
13	Hansford	133	15,848	4,018					
14	Hardeman	3,904	15,345	890				2,119	
15	Hardin	3,956	10,481	2,011					
16	Harrison	26,721	82,538	13,535					
17	Haskell	1,665	11,815	1,263					
18	Hill	27,583	89,881	3,445					
19	Hood	7,614	48,145	13,147	24,577				
20	Houston	19,360	10,656	391	1,000				
21	Howard	1,210	20,855	10,180				2,964	
22	Irion	870	5,645	69				570	
23	Jefferson	5,857	18,317	4,312					
24	Jones	3,797	16,821	3,685					
25	Kendall	3,826	15,372	2,811					
26	Kinney	3,781	16,483	4,722					
27	Lamar	37,302	66,737	8,709					
28	Lasalle	2,139	5,609	348					
29	Lavaca	21,887	36,961	13,833					
30	Lee	11,952	15,480	7,586	1,000				
31	Limestone	21,678	24,847	4,547					
32	Live Oak	2,055	5,981	1,732					
33	McMullen	1,038	4,817	294					
34	Mason	5,180	8,802	2,664					
35	Matagorda	3,985	9,142	1,437					
36	Maverick	3,698	25,388	6,238	5,000				
37	Medina	5,730	16,176	5,673					
38	Menard	1,215	7,946	2,063					
39	Mills	5,493	64,359	2,335	500		9,751	5,006	
40	Montague	18,863	27,389	4,289					
41	Montgomery	11,765	16,476	442					
42	Navarro	26,373	57,064	552					
43	Newton	4,650	4,910	1,350					
44	Nolan	1,573	16,228	8,652					
45	Nueces	8,093	20,569	7,119					
46	Oldham	270	25,791	9,532		$200		543	
47	Palo Pinto	8,320	15,844	1,794					
48	Panola	14,328	8,787	610					
49	Parker	21,682	30,839	1,724	2,000				
50	Pecos	1,326	9,931	2,091	2,500				
51	Red River	21,452	32,120	5,117	3,000				
52	Robertson	26,506	62,131	7,381	582			26,327	
53	Rockwall	5,972	12,172	378					
54	Runnels	3,193	14,228	1,335					
55	Rusk	18,559	18,787	5,730					
56	San Patricio	1,312	1,647	69					
57	San Saba	6,641	16,711	4,666					
58	Shackelford	2,012	29,411	3,351			7,850	2,210	$214
59	Sherman	34	9,717	586					
60	Starr	10,749	25,472	1,402	1,500			9,640	
61	Tarrant	41,142	226,010	92,112	25,000				
62	Taylor	6,957	37,312	14,481					
63	Throckmorton	902	10,213	1,456					
64	Titus	8,190	21,465	2,552					
65	Travis	36,322	97,000	9,000			25,000		
66	Tyler	10,877	21,100	2,500					
67	Victoria	8,737	40,738	9,576		3,500		10,844	
68	Walker	12,874	12,695	4,359	500				
69	Waller	10,888	16,935	1,467					
70	Washington	29,161	92,901	37,189				26,458	
71	Wheeler	778	8,094	2,475					
72	Williamson	25,909	50,305	6,163					
73	Wise	24,134	32,054	7,874	5,000				
74	Young	5,049	12,946	3,452					
75	Zavalla	1,097	5,281	1,231					

REPORTING, BY STATES AND TERRITORIES: 1890—Continued.

EXPENDITURES—Continued.

ORDINARY.											
Total.	Salaries, fees, and commissions.	Expenses of courts, inquiries, and inquests other than salaries.	Maintenance of jails and other penal institutions.	Charities and gratuities.	County schools exclusive of school districts.	Buildings, grounds, and improvements.	Interest on county debt.	Roads, ditches, and bridges.	Miscellaneous.	Per capita.	
$22,946		$4,029		$2,151				$8,382	$8,384	$1.06	1
28,038	$5,345	4,387	$2,068	587			$5,732	9,919		1.35	2
5,301	1,836	1,115	1,000	90			330	930		1.77	3
2,546	1,053	161						276	1,056	4.81	4
11,810	1,900	3,500	500	1,500		$150	260	3,000	1,000	0.74	5
107,670	13,100	12,696	30,018				23,040	7,393	21,423	3.42	6
8,165	1,100	1,084		1,020					4,961	1.16	7
11,054	2,339	2,755	54				1,140	2,766	2,000	1.87	8
38,217	1,825	2,700	2,147	1,500			2,500	6,420	21,125	2.12	9
20,633	3,402	4,192	1,000	1,561				2,865	7,613	0.97	10
33,977	4,589	3,062	1,278	1,796		10,000	1,494	3,924	7,834	2.23	11
4,717	1,075	1,000					500		2,142	6.54	12
11,830	1,200	500				9,630			500	88.95	13
12,336	3,626	1,600	1,188			600	1,077	3,685	560	3.16	14
8,470	900	2,312	1,007	272			150	1,974	1,855	2.14	15
69,003	4,800	3,500	2,000	1,150			12,927	4,394	40,232	2.58	16
10,552	4,050	1,000					2,000	2,578	924	6.34	17
86,436	6,550	5,031	2,668	2,591			2,093	11,543	55,960	3.13	18
10,421	850	4,360	800	2,106			432	373	1,500	1.37	19
9,265	1,680	2,170	1,140	704			1,360	1,065	1,146	0.48	20
7,711	4,200	961	190	186				469	1,705	6.37	21
5,006	2,332	367	20			1,384	156	175	572	5.75	22
14,005	1,900			250				2,013	9,842	2.39	23
13,136	2,500	1,244					3,527	1,729	4,136	3.46	24
12,561	1,330	1,529					600	926	8,176	3.28	25
11,761	3,276	870	124	2,361				1,516	3,614	3.11	26
58,028	4,204	6,815	2,347	1,586			4,080	15,414	23,582	1.56	27
5,261	1,743	1,462	1,152	88				146	670	2.46	28
23,128	1,250	5,221		1,191			9,896	2,921	2,649	1.06	29
6,894	2,416	776	844	359			500	203	1,796	0.58	30
20,300		4,000	5.000	300			2,000	9,000		0.94	31
4,249	1,000	1,296	206	308					1,439	2.07	32
4,523	1,905	1,000					280		1,338	4.36	33
6,138	950	1,366						150	3,672	1.18	34
7,705	1,421	664	107	135			230	2,153	2,995	1.93	35
14,150	4,818	1,035	2,641	442	$1,097	539	1,121	1,077	1,380	3.83	36
10,503	2,627	1,868	1,032	704			245	2,359	1,668	1.83	37
5,883	1,825	392					1,680	200	1,786	4.84	38
46,767	3,142	1,346	1,017	220		26,250	1,140	6,960	6,692	8.51	39
23,100	7,350	2,724		1,440			1,920	5,165	4,501	1.22	40
16,034	1,800	1,846	1,280	1,672					9,436	1.36	41
56,512	4.500	8,527	3,773	497				14,636	24,579	2.14	42
3,560	500	2,500	30					500	30	0.77	43
7,576	1,570		200	269				1,173	4,364	4.82	44
13,450	2,250	1,564	250	1,368					8,018	1.66	45
15,516		1,157	2,518					3,526	8,315	57.47	46
14,050	980	1,962					1,340	2,080	7,688	1.69	47
8,177	941	2,176	265	405			1,725	1,326	1,339	0.57	48
27,115	3,850	3,687	1,147	1,930			2,937	12,355	1,209	1.25	49
5,240	3,373	195	15	337			880	18	522	4.03	50
24,003	8,621	3,693					5,097	5,034	1,558	1.12	51
27,841	4,313	3,780	1,466	384			960	9,803	7,135	1.05	52
11,794	1,050	2,550	323	628			270	3,427	3,546	1.97	53
12,893		800		100			2,993	1,400	7,600	4.04	54
13,057	1,250	4,021	1,000	246			1,020	2,188	3,332	0.70	55
1,578	1,007	277							294	1.20	56
12,045	1,150			537			480	1,382	8,496	1.81	57
15,786	5,340	2,500	200	60		1,800	3,850	1,961	75	7.85	58
9,131	2,510	36	5.000	20			32	300	1,233	268.56	59
12,930	3,050	940	1,800				1,040	2,100	4,000	1.20	60
108,898	6,355	14,466	9,499	4,650	27,953	1,813	9,247	34,296	709	2.65	61
22,831	1,700	2,485	1,000	1,500			4,530	3,957	7,659	3.28	62
8,757	5,442	873		55				2,387		9.71	63
18,913	7,883	5,165	3,234	354				2,277		2.31	64
63,000	8,000						6,000	22,000	27,000	1.73	65
18,600	3,400	2,500	4,800	2,500			300	1,100	4,000	1.71	66
16,818	2,192	119	716					7,845	5,946	1.92	67
7,836	2,390	1,674	400	334			1,410	1,469	159	0.61	68
15,468									15,468	1.42	69
29,254	4,652	4,070	2,647	1,127			900	13,480	2,378	1.00	70
5,619	2,284	624						250	2,461	7.22	71
44,142	8,266	3,061	1,000	600			1,290	18,966	10,959	1.70	72
19,180	3,000	4,000	1,000	820			3,360	2,000	5,000	0.79	73
9,494	1,026	1,220	688	143			1,260	737	4,420	1.88	74
4,050	1,200	700	800				900	150	300	3.69	75

TABLE 11.—RECEIPTS AND EXPENDITURES OF 1,319 COUNTIES

EXPENDITURES—Continued.

	COUNTIES.	Population in 1890.	Gross expenditures, including balance.	Balance on hand at end of year.	Loans. (Principal.)	Funds, investments, and transfers.	Turned over to state.	TURNED OVER TO MINOR DIVISIONS.	
								For schools.	For other purposes.
1	Utah	174,179	$1,039,270	$148,777	$55,500	$18,598	$342,025	$178,778	
2	Boxelder	7,642	33,844	457	8,500	319			
3	Davis	6,751	20,860	2,471	4,000				
4	Garfield	2,457	8,851	2,492		1,154	733	1,099	
5	Iron	2,683	6,235	2,117					
6	Juab	5,582	34,687	4,909		16,488		50	
7	Kane	1,685	7,377	222			2,223		
8	Morgan	1,780	6,098			38			
9	Piute	2,842	4,490	2,008					
10	Salt Lake	58,457	619,956	85,425			261,355	173,907	
11	San Juan	365	3,075	1,895					
12	Sanpete	13,146	20,551	11,230					
13	Sevier	6,199	4,824	963					
14	Summit	7,733	17,879	5,572		108			
15	Uinta	2,762	7,311	1,592		256	2,093		
16	Utah	23,768	39,013	17,274				1,167	
17	Wasatch	3,595	10,301	633				2,300	
18	Washington	4,009	7,993	1,741		235		255	
19	Weber	22,723	185,925	7,686	43,000		75,621		
20	Vermont	274,263	14,379	4,417					
21	Addison	22,277	1,251	151					
22	Bennington	20,448	1,093	3					
23	Caledonia	23,436	1,202	32					
24	Chittenden	35,389	2,408	66					
25	Franklin	29,755	2,481	1,987					
26	Grand Isle	3,843	84						
27	Lamoille	12,831	336	0					
28	Orange	19,575	1,608	511					
29	Rustland	45,397	1,313	531					
30	Washington	29,606	1,708	938					
31	Windsor	31,706	895	192					
32	Virginia	768,848	781,544	54,946	6,628	1,428	80,315	99,240	$9,246
33	Albemarle	32,379	45,193	1,500				14,965	
34	Alexandria	18,597	14,304	514		1,428	3,521		
35	Bath	4,587	10,618	1,771					
36	Bedford	31,213	20,541	359			2,476		
37	Campbell	41,087	24,816	4,566					
38	Caroline	16,681	13,037	1,895					
39	Carroll	15,497	11,757	3,029					
40	Chesterfield	26,211	20,226						
41	Craig	3,835	4,896	884					
42	Dinwiddie	13,515	27,618				10,000		7,859
43	Floyd	14,405	12,400	3,500					
44	Grayson	14,394	10,348	810			1,167	2,184	
45	Greene	5,622	6,023				423	370	
46	Greenesville	8,230	10,768						
47	Henrico	103,394	32,214						
48	Henry	18,208	22,500						
49	Highland	5,352	18,126	4,370	3,508			1,406	
50	Isle of Wight	11,313	10,569	306					
51	James City	5,643	6,019						
52	King William	9,605	10,550	3,700					
53	Lancaster	7,191	7,593						
54	Louisa	16,997	13,348	953					
55	Middlesex	7,458	4,428	278					
56	Montgomery	17,742	16,250						
57	Nelson	15,336	18,371						
58	Norfolk	77,038	48,551					22,605	
59	Pittsylvania	59,941	107,897	8,138	3,120		31,796	37,059	
60	Powhatan	6,791	3,000	250					
61	Prince Edward	14,694	28,211	1,021			6,222	8,343	
62	Prince George	7,872	7,017	2,117					
63	Princess Anne	9,510	27,433	845			10,800	6,788	
64	Pulaski	12,790	14,931	4,632					
65	Richmond	7,146	17,341				6,995	4,274	
66	Russell	16,126	14,915	4,459					
67	Shenandoah	19,671	41,279	1,884					
68	Smyth	13,360	24,209						
69	Southampton	20,078	15,753	526					
70	Spottsylvania	14,233	18,102	932			6,915	1,246	1,387
71	Stafford	7,362	6,800						
72	Westmoreland	8,399	8,252	1,707					
73	Wise	9,345	5,340						

REPORTING, BY STATES AND TERRITORIES: 1890—Continued.

EXPENDITURES—Continued.

ORDINARY.											
Total.	Salaries, fees, and commissions.	Expenses of courts, inquiries, and inquests other than salaries.	Maintenance of jails and other penal institutions.	Charities and gratuities.	County schools exclusive of school districts.	Buildings, grounds, and improvements.	Interest on county debt.	Roads, ditches, and bridges.	Miscellaneous.	Per capita.	
$295,592	$70,369	$14,497	$12,028	$31,801	$4,042	$21,167	$4,624	$97,828	$39,236	$1.70	1
24,568	5,025	247	2,445	1,974	378	1,428	424	8,983	3,664	3.21	2
14,389	2,126	55	379	311	.....	8,678	101	1,823	916	2.13	3
3,373	611	307	309	155	733	.....	.....	1,204	54	1.37	4
4,118	1,673	187	.....	50	.....	529	.....	1,184	495	1.53	5
13,150	3,486	2,734	21	491	.....	532	496	2,350	3,040	2.36	6
4,932	670	.....	51	188	890	108	.....	2,620	405	2.93	7
6,060	1,554	90	.....	232	.....	104	237	2,861	982	3.40	8
2,482	616	175	.....	.....	.....	.....	.....	1,240	451	0.87	9
99,269	22,119	2,252	3,409	11,511	.....	8,270	.....	39,771	11,937	1.70	10
1,180	375	261	.....	48	.....	.....	.....	354	142	3.23	11
9,321	4,243	1,260	.....	1,283	.....	732	.....	1,667	136	0.71	12
3,861	1,015	919	.....	80	.....	.....	.....	1,431	416	0.62	13
12,199	4,850	217	2,137	1,884	.....	42	.....	2,505	564	1.58	14
3,370	1,834	126	60	.....	44	.....	157	521	628	1.22	15
20,572	5,801	4,573	217	2,498	.....	.....	.....	3,568	3,915	0.87	16
7,368	1,742	.....	.....	.....	1,997	194	.....	2,647	788	2.05	17
5,762	1,434	521	2	540	.....	.....	.....	1,645	1,620	1.44	18
59,618	11,195	573	2,998	10,556	.....	550	3,209	21,454	9,083	2.62	19
9,962	1,229	1,332	2,170	.....	.....	1,812	15	.....	3,404	0.04	20
1,100	37	.....	1,063	.....	.....	.....	.....	.....	.....	0.05	21
1,090	191	.....	152	.....	.....	.....	.....	.....	747	0.05	22
1,170	.....	1,170	.....	.....	.....	.....	.....	.....	.....	0.05	23
2,342	450	.....	.....	.....	.....	625	.....	.....	1,267	0.07	24
494	28	.....	.....	.....	.....	.....	.....	.....	466	0.02	25
84	24	.....	.....	.....	.....	.....	.....	.....	60	0.02	26
330	33	162	.....	.....	.....	135	.....	.....	.....	0.03	27
1,097	229	.....	.....	.....	.....	845	.....	.....	23	0.06	28
782	.....	.....	.....	.....	.....	.....	.....	.....	782	0.02	29
770	187	.....	302	.....	.....	207	15	.....	59	0.03	30
703	50	.....	653	.....	.....	.....	.....	.....	.....	0.02	31
529,741	90,660	26,659	20,053	58,589	36,118	6,924	32,306	108,885	149,547	0.69	32
28,728	3,500	.....	.....	4,800	6,486	200	1,500	8,200	4,042	0.89	33
8,841	2,689	1,451	161	802	.....	.....	.....	3,112	626	0.48	34
8,847	1,602	150	.....	.....	.....	.....	144	2,825	4,126	1.93	35
17,706	912	.....	.....	.....	.....	.....	.....	.....	16,794	0.57	36
20,250	2,750	.....	.....	2,500	.....	.....	6,000	6,000	3,000	0.49	37
11,142	2,485	350	300	1,450	.....	.....	.....	4,500	2,057	0.67	38
8,728	1,290	.....	.....	500	.....	.....	.....	800	6,138	0.56	39
20,226	4,087	646	300	1,835	.....	.....	.....	4,940	8,418	0.77	40
4,012	1,100	217	50	240	.....	.....	.....	1,000	1,405	1.05	41
9,759	2,375	.....	.....	2,700	976	.....	.....	.....	3,708	0.72	42
8,900	800	800	500	2,400	.....	.....	.....	2,500	1,900	0.62	43
6,187	1,160	5,027	.....	.....	.....	.....	.....	.....	.....	0.43	44
5,230	1,025	689	35	400	114	.....	.....	762	2,205	0.93	45
10,768	2,245	320	.....	1,500	.....	.....	.....	400	6,303	1.31	46
32,214	6,825	.....	.....	5,507	.....	.....	.....	11,704	8,178	0.31	47
22,500	2,450	600	.....	1,500	.....	.....	11,700	.....	6,250	1.24	48
8,842	1,460	.....	.....	.....	1,450	.....	1,782	2,060	2,090	1.65	49
10,263	2,129	.....	95	1,656	.....	247	.....	1,935	4,201	0.91	50
6,019	1,535	.....	.....	900	1,322	.....	.....	622	1,640	1.07	51
6,850	1,850	800	100	300	.....	.....	.....	300	3,500	0.71	52
7,593	1,635	.....	100	1,000	.....	.....	.....	875	3,983	1.06	53
12,395	2,399	8,196	.....	.....	.....	.....	.....	1,800	.....	0.73	54
4,150	975	275	50	350	.....	.....	.....	1,000	1,500	0.56	55
16,250	2,500	2,150	350	4,300	.....	.....	.....	3,900	3,050	0.92	56
18,371	1,600	350	1,000	4,000	3,500	.....	100	4,000	3,821	1.20	57
25,946	8,400	.....	.....	.....	.....	.....	.....	12,617	4,929	0.34	58
27,784	3,880	963	.....	2,213	.....	.....	9,480	.....	11,248	0.46	59
2,750	1,000	.....	.....	500	.....	.....	.....	750	500	0.40	60
12,625	3,252	34	78	2,058	2,367	450	.....	429	3,957	0.86	61
4,900	1,251	478	.....	800	.....	.....	.....	1,200	1,171	0.62	62
9,000	2,000	800	400	600	2,000	500	.....	1,500	1,200	0.95	63
10,299	874	.....	422	838	.....	.....	.....	5,639	2,526	0.81	64
6,072	1,813	.....	39	781	1,733	.....	.....	706	1,000	0.85	65
10,456	1,794	.....	.....	2,646	.....	.....	.....	1,228	4,788	0.65	66
39,395	1,215	.....	15,082	.....	14,970	3,820	.....	4,308	.....	2.00	67
24,209	1,650	1,425	250	3,179	.....	.....	1,600	3,000	13,105	1.81	68
15,227	2,613	.....	341	2,694	.....	.....	.....	6,816	2,763	0.76	69
7,622	2,475	100	100	1,040	1,200	300	.....	2,407	.....	0.54	70
6,800	1,500	.....	.....	1,200	.....	.....	.....	2,300	1,800	0.92	71
6,545	2,238	25	.....	1,000	.....	1,407	.....	1,750	125	0.78	72
5,340	1,327	813	300	400	.....	.....	.....	1,000	1,500	0.57	73

TABLE 11.—RECEIPTS AND EXPENDITURES OF 1,319 COUNTIES

EXPENDITURES—Continued.

	COUNTIES.	Population in 1890.	Gross expenditures, including balance.	Balance on hand at end of year.	Loans. (Principal.)	Funds, investments, and transfers.	Turned over to state.	TURNED OVER TO MINOR DIVISIONS	
								For schools.	For other purposes.
1	Washington	244,048	$3,041,676	$509,143	$27,081	$294,782	$266,850	$639,348	$1,460
2	Asotin	1,580	16,907	4,533		922			
3	Chehalis	9,249	84,458		17,644		6,352	22,262	
4	Douglas	3,161	43,700	17,000			2,000	2,500	1,000
5	Jefferson	8,368	97,819	8,903		7,762	12,726	23,885	
6	King	63,989	554,360	75,676	1,997	109,347	62,649	117,294	
7	Pacific	4,358	68,013	14,758		9,449	7,965	7,665	
8	Pierce	50,940	322,740				63,520		
9	San Juan	2,072	10,920	3,235			903	3,219	460
10	Snohomish	8,514	120,833	33,694			14,161	22,212	
11	Spokane	37,487	869,820	154,304		11,567	76,061	394,847	
12	Thurston	9,675	138,664	36,529				1,772	
13	Wahkiakum	2,526	3,989	1,337					
14	Whatcom	18,591	450,129	107,614		155,735			
15	Whitman	19,109	204,288	46,803			20,513	43,692	
16	Yakima	4,429	55,036	4,757	7,440				
17	West Virginia	388,819	1,036,315	143,992	22,700	29,428	50,083	90,260	58,921
18	Berkeley	18,702	33,669	8,530					
19	Boone	6,885	5,827	300					
20	Grant	6,802	13,336						
21	Hampshire	11,419	9,588	2,280	700				
22	Hardy	7,567	15,319	4,162					
23	Harrison	21,919	68,714	11,000					
24	Jefferson	15,553	41,598	13,970					2,224
25	Kanawha	42,756	67,620			3,000			
26	Logan	11,101	9,111	2,475					
27	Marshall	20,735	113,978	29,798		53	13	38,107	
28	Mason	22,863	50,388	7,378					
29	Mineral	12,085	14,164			1,851			
30	Ohio	41,557	201,133	49,461	22,000	298			
31	Preston	20,355	35,561	7,539					
32	Putnam	14,342	22,477			1,678			11,458
33	Randolph	11,633	13,157			1,558			
34	Ritchie	16,621	12,388	965					
35	Roane	15,303	23,815			14,428			
36	Summers	13,117	8,819	1,936					
37	Taylor	12,147	23,716	1,060		6,562			
38	Tyler	11,962	18,509	3,138					
39	Webster	4,783	3,825						
40	Wood	28,612	229,603				50,070	52,153	45,239
41	Wisconsin	876,787	3,132,726	348,216	134,586	29,060	591,434	532,729	42,967
42	Adams	6,889	27,662	594		9,254	3,638	3,492	3,026
43	Ashland	20,063	127,792	45,441			13,757	5,000	261
44	Barron	15,416	60,817	9,635	7,029	2,821	6,381	14,339	31
45	Brown	39,164	135,150	27,404			39,944	20,187	122
46	Buffalo	15,997	41,401	6,406	3,330	1,450	7,491	8,253	1,084
47	Burnett	4,393	36,083	8,294			2,167	14,685	8
48	Calumet	16,639	33,605	82			12,528	9,097	3,333
49	Chippewa	25,143	104,168	22,864		7,167	18,610	12,112	245
50	Clark	17,708	67,947	8,399		140	14,774	8,530	934
51	Columbia	28,350	103,791	1,852	17,784		19,128	25,605	103
52	Crawford	15,987	68,643	4,037	6,000		8,784	16,762	286
53	Dodge	44,984	125,630	9,072	3,500	65	31,736	22,189	953
54	Douglas	13,468	134,167	33,235			7,502		8,194
55	Dunn	22,664	59,390	2,732			12,888	10,982	3,083
56	Eauclaire	30,673	109,256	2,242	4,000		21,971	26,152	
57	Florence	2,604	39,880	4,516			6,409	1,517	161
58	Fond du Lac	44,088	147,064	1,440	7,200		31,289	43,906	
59	Forest	1,012	17,872	3,265			4,313	271	985
60	Green	22,732	71,243	5,399			18,874	10,468	181
61	Jackson	15,797	64,462	12,953	3,500		6,398	15,785	
62	Juneau	17,121	55,755	7,535	2,060	6,363	9,864	7,950	2,448
63	Lacrosse	38,801	143,908	358	20,000		33,582	33,931	44
64	Lafayette	20,265	72,261	7,991	3,563		19,208	9,714	
65	Lincoln	12,008	75,762	3,096	7,009		12,369	3,627	6,356
66	Manitowoc	37,831	160,034	18,000	16,000		25,002	20,471	
67	Marathon	30,369	76,556	17,006					
68	Monroe	23,211	62,771	4,720			9,896	12,375	885
69	Oconto	15,009	28,101	5,146				6,974	
70	Ozaukee	14,943	43,029	2,963			11,136	16,486	
71	Pepin	6,932	21,886	3,742			2,914		1,152
72	Pierce	20,385	27,650				10,766	8,934	
73	Polk	12,968	42,649	10,688	3,208	44	7,558	6,794	57
74	Racine	36,268	126,297	10,454			30,156	16,971	380
75	Richland	19,121	72,781	7,840	6,000	875	10,833	19,600	447

REPORTING, BY STATES AND TERRITORIES: 1890—Continued.

EXPENDITURES—Continued.

ORDINARY.											
Total.	Salaries, fees, and commissions.	Expenses of courts, inquiries, and inquests other than salaries.	Maintenance of jails and other penal institutions.	Charities and gratuities.	County schools exclusive of school districts.	Buildings, grounds, and improvements.	Interest on county debt.	Roads, ditches, and bridges.	Miscellaneous.	Per capita.	
$1,303,012	$195,475	$202,741	$33,682	$101,911	.....	$264,185	$50,854	$223,300	$230,864	$5.34	1
11,452	3,147	1,712	524	.....	.....	.....	1,995	1,547	2,527	7.25	2
38,200	5,860	3,525	222	2,628	.....	9,718	3,109	13,138	.....	4.13	3
21,200	10,000	2,000	1,200	.....	.....	5,000	2,000	1,000	.....	6.71	4
44,543	6,730	.....	.....	.....	.....	.....	1,264	13,387	23,162	5.32	5
187,397	19,397	64,244	10,116	13,433	.....	2,521	12,832	49,740	15,114	2.93	6
28,176	1,990	.....	.....	.....	.....	.....	393	1,704	24,089	6.47	7
259,220	49,492	36,054	6,428	52,146	.....	69,238	.....	23,913	21,949	5.09	8
3,103	.....	.....	.....	.....	.....	.....	571	.....	2,532	1.50	9
50,766	9,728	.....	.....	80	.....	.....	5,835	8,662	26,461	5.96	10
233,041	35,271	40,313	5,227	17,446	.....	5,000	.....	31,528	98,256	6.22	11
100,363	9,569	7,798	2,066	4,317	.....	68,124	6,037	2,452	.....	10.37	12
2,652	.....	200	.....	175	.....	.....	.....	1,977	300	1.05	13
186,780	15,815	10,207	3,790	5,871	.....	104,334	.....	37,858	8,905	10.05	14
93,280	15,806	34,341	2,429	5,365	.....	.....	7,018	20,752	7,569	4.88	15
42,839	12,670	2,347	1,680	450	.....	250	9,800	15,642	.....	9.67	16
640,931	82,394	47,215	19,726	71,878	.....	73,816	34,461	205,828	105,613	1.65	17
25,139	5,332	1,048	1,335	5,072	.....	.....	6,363	2,129	3,860	1.34	18
5,527	1,400	100	150	300	.....	.....	.....	577	3,000	0.80	19
13,336	1,275	.....	.....	.....	.....	.....	.....	.....	12,061	1.96	20
6,608	2,463	818	173	802	.....	137	452	396	1,367	0.58	21
11,157	975	.....	50	1,465	.....	.....	320	2,000	6,347	1.47	22
57,714	1,800	3,000	350	5,000	.....	.....	.....	29,525	18,039	2.63	23
25,404	1,642	1,580	.....	.....	.....	.....	14,850	.....	7,332	1.63	24
61,620	5,000	15,000	5,000	10,000	.....	10,000	4,620	14,000	1,000	1.51	25
6,636	1,650	1,500	688	800	.....	.....	.....	200	1,798	0.60	26
46,007	6,782	2,499	84	4,640	.....	.....	516	29,785	1,701	2.22	27
43,010	3,725	160	333	6,791	.....	.....	.....	18,710	13,291	1.88	28
12,313	2,058	992	409	1,321	.....	.....	90	6,180	1,263	1.02	29
129,374	21,006	5,720	4,123	17,228	.....	39,331	4,920	30,629	6,417	3.11	30
28,022	3,900	1,545	.....	.....	.....	100	.....	22,477	.....	1.38	31
9,341	2,300	600	.....	1,441	.....	.....	.....	4,000	1,000	0.65	32
11,599	1,305	1,426	125	749	.....	.....	.....	500	7,494	1.00	33
11,423	2,022	2,359	453	2,264	.....	1,753	.....	.....	2,572	0.69	34
9,387	3,097	1,086	175	1,655	.....	.....	.....	1,580	1,794	0.61	35
6,883	2,369	1,302	973	558	.....	.....	168	74	1,439	0.52	36
16,094	2,302	1,500	1,493	3,768	.....	.....	1,200	4,188	1,643	1.32	37
15,371	2,297	184	.....	3,027	.....	465	.....	4,220	5,178	1.28	38
3,825	1,400	1,050	75	.....	.....	.....	.....	1,300	.....	0.80	39
82,141	6,294	3,746	3,737	4,997	.....	22,030	962	33,358	7,017	2.87	40
1,453,734	260,403	165,231	76,650	188,212	$36,767	99,418	53,644	59,272	514,137	1.66	41
7,658	532	213	.....	1,587	.....	.....	.....	.....	5,326	1.11	42
63,333	8,509	.....	.....	.....	.....	.....	6,870	.....	47,954	3.16	43
20,581	5,980	2,678	725	1,201	.....	.....	1,260	1,350	7,387	1.34	44
47,493	5,920	9,696	2,189	14,216	.....	6,822	7,125	634	891	1.21	45
13,387	3,841	1,650	350	588	.....	6,435	10	.....	.513	0.84	46
10,929	90	393	.....	.....	.....	4,000	.....	.....	6,446	2.49	47
8,565	3,900	1,527	426	1,177	.....	1,535	.....	.....	.....	0.51	48
43,170	11,488	9,270	1,107	5,288	.....	.....	6,661	155	9,201	1.72	49
35,170	6,099	5,419	1,121	4,401	.....	2,092	.....	6,411	9,627	1.99	50
39,319	5,969	3,270	5,032	1,008	.....	10,500	506	950	12,084	1.39	51
32,774	6,300	6,894	1,906	9,905	.....	777	171	.....	6,821	2.05	52
58,115	12,000	8,064	4,138	17,528	.....	135	35	3,700	12,515	1.29	53
85,236	10,997	7,046	8,736	9,271	2,400	6,794	2,000	7,980	30,012	6.33	54
29,705	849	1,149	.....	10,156	.....	.....	.....	.....	17,551	1.31	55
54,891	31,163	4,773	.....	.....	.....	.....	1,200	.....	17,755	1.79	56
27,277	.....	1,305	.....	.....	.....	.....	.....	.....	25,972	10.48	57
63,229	8,744	7,359	.....	17,404	.....	.....	111	.....	29,611	1.43	58
9,038	3,000	200	.....	.....	.....	1,600	140	.....	4,098	8.93	59
36,321	4,250	4,565	2,800	13,038	10,468	500	.....	700	.....	1.60	60
25,826	4,300	4,420	429	3,739	.....	.....	2,723	2,579	7,636	1.63	61
19,535	7,959	2,361	371	5,409	.....	.....	.....	.....	3,435	1.14	62
55,993	5,429	4,595	6,793	13,853	.....	.....	2,001	935	22,387	1.44	63
31,785	5,800	1,281	.....	4,760	.....	.....	.....	2,622	17,322	1.57	64
43,305	1,428	4,661	.....	.....	.....	.....	190	.....	37,026	3.61	65
80,561	5,600	5,000	11,000	1,113	20,471	.....	13,720	4,225	19,432	2.13	66
59,550	18,110	7,960	5,400	.....	.....	8,600	.....	3,213	16,267	1.96	67
34,895	9,132	3,654	.....	3,525	.....	.....	600	.....	17,984	1.50	68
15,981	5,771	1,246	851	861	.....	472	280	6,500	.....	1.06	69
12,444	4,150	1,766	.....	472	.....	.....	.....	.....	6,056	0.83	70
14,078	1,750	916	.....	.....	.....	500	.....	.....	10,912	2.03	71
7,950	4,750	1,750	.....	700	.....	.....	.....	550	200	0.39	72
14,300	977	1,985	.....	.....	.....	.....	58	302	10,978	1.10	73
68,336	17,176	7,926	2,292	6,648	.....	18,962	2,549	1,225	11,558	1.88	74
27,186	935	4,045	.....	3,935	.....	7,619	250	.....	10,402	1.42	75

TABLE 11.—RECEIPTS AND EXPENDITURES OF 1,319 COUNTIES

EXPENDITURES—Continued.

	COUNTIES.	Population in 1890.	Gross expenditures, including balance.	Balance on hand at end of year.	Loans. (Principal.)	Funds, investments, and transfers.	Turned over to state.	TURNED OVER TO MINOR DIVISIONS.	
								For schools.	For other purposes.
	Wisconsin—Continued.								
1	Rock	43,220	$169,094	$24,208	.....	.....	$45,314	$37,740	.....
2	Sauk	30,575	106,272	8,085	$4,000	$666	15,676	14,649	$5,893
3	Taylor	6,731	37,477	417	660	.....	4,984	3,050	660
4	Trempealeau	18,920	43,610	2,386	.....	.....	18,100	9,860	436
5	Vernon	25,111	69,534	426	6,968	.....	9,839	12,974	357
6	Washburn	2,926	19,710	710	3,325	215	2,341	1,808	.....
7	Waupaca	26,794	69,465	2,416	8,000	.....	16,295	12,673	.....
8	Waushara	13,507	32,101	167	1,450	.....	7,019	6,816	862
9	Wyoming	35,362	609,470	77,719	2,000	66,754	121,823	85,802	.....
10	Albany	8,865	117,950	5,435	.....	23,300	17,218	12,437	.....
11	Johnson	2,357	66,705	7,619	2,000	.....	8,035	15,280	.....
12	Laramie	16,777	282,432	39,376	.....	.....	80,174	57,010	.....
13	Sweetwater	4,941	114,883	21,289	.....	43,454	12,396	1,075	.....
14	Weston	2,422	27,500	4,000	.....	.....	4,000	.....	.....

REPORTING, BY STATES AND TERRITORIES: 1890—Continued.

EXPENDITURES—Continued.

ORDINARY.											
Total.	Salaries, fees, and commissions.	Expenses of courts, inquiries, and inquests other than salaries.	Maintenance of jails and other penal institutions.	Charities and gratuities.	County schools exclusive of school districts.	Buildings, grounds, and improvements.	Interest on county debt.	Roads, ditches, and bridges.	Miscellaneous.	Per capita.	
$61,832	$13,866	$14,724	.....	$18,892	.....	.....	.....	.....	$14,350	$1.43	1
57,303	6,932	5,503	$1,513	10,096	$489	$20,415	$300	$9,150	2,905	1.87	2
27,706	4,100	2,892	2,411	6,487	2,939	1,200	400	1,754	5,517	4.12	3
12,828	4,300	1,778	1,808	.....	.....	.....	.....	.....	4,942	0.68	4
38,970	3,784	4,791	15,081	.....	.....	425	2,266	1,530	11,093	1.55	5
11,311	.....	285	.....	.....	.....	.....	1,658	100	9,268	3.87	6
30,081	1,548	3,663	171	.....	.....	.....	560	2,707	21,432	1.12	7
15,787	2,975	2,552	.....	954	.....	35	.....	.....	9,271	1.17	8
255,372	58,033	16,852	10,469	16,688	.....	1,306	57,190	17,133	77,701	7.22	9
59,560	20,660	4,981	1,616	9,689	.....	.....	9,582	5,044	7,988	6.72	10
33,771	14,097	4,449	1,761	2,588	.....	.....	3,451	4,661	2,764	14.33	11
105,872	.....	.....	.....	.....	.....	.....	38,875	1,795	65,202	6.31	12
36,669	15,276	5,422	1,092	3,911	.....	1,306	5,282	2,633	1,747	7.42	13
19,500	8,000	2,000	6,000	500	.....	.....	.....	3,000	.....	8.05	14

TABLE 12.—RECEIPTS AND EXPENDITURES OF CITIES.

RECEIPTS.

	CITIES.	Population 1890.	For year ending—	Gross receipts, including balance.	Balance on hand beginning of year.	Funds, investments, transfers, and refunds.	Loans. (Principal.)	Collections for state or county.
1	Total	11,270,210		$404,420,315	$54,373,942	$81,576,568	$71,545,169	$10,008,095
2	New York, N. Y	1,515,301	December 31, 1890	101,854,775	9,719,761	21,877,142	29,997,683	4,519,642
3	Chicago, Ill	1,099,850	December 31, 1889	21,084,142	2,294,926	3,079,891	225,000	
4	Philadelphia, Pa	1,046,964	December 31, 1889	27,369,563	2,020,196	9,137,513	250,000	530,044
5	Brooklyn, N. Y	806,343	December 31, 1889	34,325,288	8,270,677	7,763,178	4,792,000	
6	St. Louis, Mo	451,770	April 7, 1890	11,424,010	2,706,336	1,298,378	327,000	
7	Boston, Mass	448,477	April 30, 1890	37,493,804	7,558,485	7,208.807	7,717,000	640,162
8	Baltimore, Md	434,439	December 31, 1889	15,628,106	481,689	6,134,980	2,879,000	
9	San Francisco, Cal	298,997	June 30, 1890	9,243,773	1,011,625		256,800	2,067,993
10	Cincinnati, Ohio	296,908	December 31, 1889	12,024,849	1,044,481	4,734,197	1,002,013	
11	Cleveland, Ohio	261,353	December 31, 1889	5,720,518	547,408	698,351	658,863	
12	Buffalo, N. Y	255,664	December 31, 1889	8,196,695	1,753,894	568,243	1,122,528	
13	New Orleans, La	242,039	December 31, 1889	4,138,167	96,910	591,254	514,000	
14	Pittsburg, Pa	238,617	January 31, 1890	5,642,846	881,718	1,268,110	48,000	
15	Detroit, Mich	205,876	June 30, 1890	5,236,660	783,771	926,240	360,000	
16	Milwaukee, Wis	204,468	March 29, 1890	4,618,292	810,601	540,879		413,104
17	Newark, N. J	181,830	December 31, 1889	8,328,533	479,550	2,519,223	2,147,878	
18	Minneapolis, Minn	164,738	December 31, 1889	4,656,597	206,463	127,208	1,329,625	
19	Jersey city, N. J	163,003	December 31, 1889	12,022,854	273,224	4,842,358	3,877,948	417,475
20	Louisville, Ky	161,129	August 31, 1889	2,128,997	271,535	103,786		
21	Omaha, Neb	140,452	December 31, 1889	3,528,979	366,509	297,161	797,950	
22	Rochester, N. Y	133,896	March 8, 1890	3,279,876	120,747	630,744	574,488	
23	St. Paul, Minn	133,156	December 31, 1889	6,019,923	414,701	615,927	1,117,000	
24	Kansas city, Mo	132,716	April 21, 1890	1,733,851	571,639	111,205		
25	Providence, R. I	132,146	September 30, 1890	c7,746,949	2,649,584	653,091	1,841,693	303,386
26	Indianapolis, Ind	105,436		1,632,384	271,063		459,086	
27	Allegheny, Pa	105,287	February 28, 1890	1,507,675	189,856	209,300	172,000	
28	Albany, N. Y	94,923	November 1, 1890	2,820,664	746,302	510,186	99,099	
29	Columbus, Ohio	88,150	March 31, 1890	3,367,557	417,088	438,777	1,229,700	
30	Syracuse, N. Y	88,143	February 21, 1891	1,909,392	249,768	12,266	510,177	206,956
31	Worcester, Mass	84,655	November 30, 1889	4,247,337	1,534,516	461,262	600,000	
32	Toledo, Ohio	81,434		2,018,020	170,717	739,683	365,000	
33	Richmond, Va	81,388	January 31, 1890	2,601,894	20,225	669,901	910,900	
34	New Haven, Conn	81,298	November 30, 1889	1,423,406	117,332		320,000	1,445
35	Paterson, N. J	78,347	March 20, 1890	1,835,726	4,981	8,208	875,000	225,004
36	Lowell, Mass	77,696	December 31, 1889	2,928,226	414,537	543,962	735,000	
37	Nashville, Tenn	76,168	September 30, 1890	956,347	112,688	116,271		
38	Scranton, Pa	75,215	December 31, 1889	495,271	133,554	1,972		
39	Fall River, Mass	74,398	December 31, 1889	3,090,603	1,331,011	282,032	360,000	111,060
40	Cambridge, Mass	70,028	December 31, 1889	2,564,522	179,943	381,446	660,439	109,925
41	Atlanta, Ga	65,533	December 31, 1889	1,497,158	321,691	55,085	150,000	
42	Memphis, Tenn	64,495	December 31, 1889	845,256	79,686	14,413		
43	Wilmington, Del	61,431	June 30, 1890	724,274	85,413	74,082	50,027	
44	Dayton, Ohio	61,220	February 28, 1889	1,375,625	348,587	159,022	256,328	
45	Troy, N. Y	60,956	February 28, 1890	1,537,083	119,874	50,807	312,366	317,322
46	Grand Rapids, Mich	60,278	April 30, 1890	1,067,389	199,971	163,238		
47	Reading, Pa	58,661	December 31, 1890	535,103	42,420	50,220	165,000	
48	Trenton, N. J	57,458	February 28, 1890	1,481,600	441,025	93,146	289,800	
49	Lynn, Mass	55,727	December 20, 1889	2,607,077	602,478	349,788	848,000	73,907
50	Charleston, S. C	54,955	December 31, 1889	818,333	65,851	1,929		
51	Hartford, Conn	53,230	March 31, 1890	1,832,410	28,299	369,509	240,000	70,670
52	St. Joseph, Mo	52,324	April 16, 1890	652,921	59,752	38,619		
53	Evansville, Ind	50,756	December 31, 1889	640,011	169,455			
54	Los Angeles, Cal	50,395	October 1, 1890	1,547,206	525,137	11,475	100,778	
55	Des Moines, Iowa	50,093	January 1, 1890	411,798	54,292	42,103		

a Denver (Colo.), Camden (N. J.), and Lincoln (Neb.), not included, the reports not giving the necessary information.

b The classification of certain receipts and of certain expenditures as "Ordinary" is necessarily to some extent arbitrary, but the character of the items included is fully shown by the headings of the several columns.

HAVING 50,000 OR MORE POPULATION: 1890. *(a)*

RECEIPTS.

ORDINARY. *(b)*												
Total.	From state or county for schools, etc.	Waterworks or other undertakings. (Net.)	Ad valorem taxes, real and personal, for municipal purposes only.	Special assessments.		Licenses.		Fees, fines, and penalties.	Interest on deposits.	Income from funds and investments.	Miscellaneous.	
				Streets and bridges.	Sewers.	Liquor.	Other.					
$186,916,541	$5,056,458	$4,270,006	$133,141,209	$9,794,242	$6,910,274	$10,804,577	$4,064,329	$2,318,401	$747,484	$3,393,284	$6,416,277	1
35,740,547	729,252	442,601	28,782,120	2,137,007	.....	1,475,560	669,659	402,935	143,123	618,974	339,316	2
15,484,325	137,789	.....	6,142,320	.....	4,957,311	2,131,897	333,867	108,349	.....	330,697	1,342,095	3
15,431,810	286,360	1,048,814	12,064,586	.....	9,030	480,308	171,812	338,479	.....	302,980	729,441	4
13,499,433	.....	.....	12,505,028	.....	.....	355,925	87,594	32,739	91,288	19,134	407,725	5
7,092,296	175,098	531,323	4,196,998	325,350	.....	775,303	521,035	211,832	61,156	136,750	157,451	6
14,369,350	914,886	299,771	10,371,078	13,079	84,135	755,968	37,729	325,253	180,861	877,043	509,547	7
6,132,437	162,142	.....	5,163,426	241,649	.....	.....	51,355	8,944	.....	379,697	125,224	8
5,907,355	667,114	.....	3,023,454	1,080,801	268,076	249,360	239,913	296,056	.....	17,682	64,899	9
5,244,158	.....	.....	3,781,732	459,569	.....	406,349	118,522	19,077	26,272	162,577	270,060	10
3,815,896	25,238	281,739	2,426,369	250,202	170,201	310,435	18,804	22,434	1,554	56,515	252,405	11
4,752,030	102,863	.....	2,619,421	1,479,592	170	282,678	13,935	24,017	52,363	6,501	170,490	12
2,936,003	.....	167,170	2,448,297	.....	.....	.....	217,227	20,962	.....	61,349	20,998	13
3,445,018	51,801	8,835	2,478,432	375,714	.....	17,025	245,459	.....	1,873	69,379	196,500	14
3,166,649	83,483	233,714	2,180,940	281,290	53,810	131,847	11,902	3,979	33,303	28,224	124,157	15
2,853,708	88,242	89,913	1,779,932	251,247	248,167	260,760	31,308	35,776	16,357	.....	52,006	16
3,181,882	5,233	77,156	2,369,846	112,689	142,343	297,249	.....	5,788	.....	117,979	53,599	17
2,993,301	78,646	30,306	2,398,866	4,588	.....	250,000	21,632	51,701	530	.....	157,032	18
2,611,849	.....	.....	2,148,902	.....	170,976	207,670	1,991	23,079	.....	200	59,031	19
1,753,676	142,929	6,163	1,284,061	.....	6,482	.....	286,052	4,694	11,074	6,110	6,111	20
2,067,359	60,827	.....	1,029,308	423,221	93,631	317,000	26,941	21,826	.....	.....	94,605	21
1,953,897	.....	.....	1,459,519	397,151	.....	44,635	12,346	.....	.....	.....	40,246	22
3,872,295	.....	277,339	1,579,667	1,255,560	209,282	385,000	32,338	60,461	6,946	.....	65,702	23
1,051,007	.....	.....	653,145	.....	.....	.....	262,353	12,669	.....	.....	122,840	24
2,299,195	28,205	20,664	1,796,790	59,751	28,022	220,467	17,400	29,687	46,102	23,408	28,699	25
902,235	118,046	.....	592,260	.....	.....	30,799	95,968	8,462	.....	31,511	25,189	26
936,519	23,482	.....	727,799	.....	38,223	.....	21,519	13,590	.....	.....	111,906	27
1,465,077	51,960	92,178	910,626	150,726	137,431	51,595	15,201	5,652	16,851	4,770	28,087	28
1,281,992	39,409	49,557	721,403	286,361	59,305	64,805	1,570	5,579	.....	3,234	50,769	29
930,225	41,283	.....	816,402	.....	.....	36,486	3,396	16,948	6,318	1,270	8,122	30
1,651,559	130,905	48,023	1,167,915	48,274	28,807	83,206	6,666	14,881	7,296	15,473	100,113	31
742,620	.....	.....	573,895	61,234	.....	58,052	3,114	7,026	356	12,430	26,513	32
1,000,868	.....	177,426	729,025	14,622	346	44,485	19,253	9,753	.....	515	5,443	33
984,629	.....	547	782,462	1,758	37,411	130,937	4,853	10,937	.....	.....	15,724	34
722,533	86,821	.....	496,183	689	.....	119,850	4,881	9,976	.....	465	3,668	35
1,234,727	58,875	.....	958,548	6,846	9,673	63,109	351	14,020	22,198	37,692	63,415	36
727,388	.....	44,750	540,740	8,340	20	.....	89,518	15,937	.....	.....	28,083	37
359,745	17,696	.....	266,813	.....	.....	33,600	39,745	1,891	.....	.....	.....	38
1,006,500	23,222	.....	861,255	.....	.....	77,134	3,247	10,864	6,396	1,841	22,541	39
1,232,769	80,288	129,624	948,445	1,646	11,575	40	300	8,690	1,556	12,062	38,543	40
970,382	16,825	8,353	669,866	.....	131,630	67,428	76,280	.....	.....	.....	.....	41
751,157	.....	.....	617,781	.....	.....	.....	65,989	44,530	.....	10,202	12,655	42
514,752	.....	46,059	444,553	.....	.....	.....	1,806	9,885	.....	5,404	7,045	43
611,688	25,083	.....	515,872	320	.....	45,841	1,809	.....	.....	5,709	17,054	44
736,714	39,689	.....	645,245	10,930	.....	17,988	.....	990	3,078	.....	18,794	45
704,180	20,327	.....	606,033	.....	.....	45,945	5,309	5,064	.....	6,906	14,596	46
277,463	.....	52,258	182,548	.....	.....	36,168	2,612	208	.....	359	3,310	47
657,629	89,226	552	450,935	29,160	209	69,960	1,107	5,219	.....	9,815	1,446	48
732,904	41,613	29,609	535,064	.....	11,956	54,852	3,617	10,672	2,033	810	42,678	49
750,553	41,538	1,834	540,668	.....	.....	28,500	77,744	5,214	.....	4,459	50,596	50
1,123,932	23,346	73,728	846,356	24,876	2,052	71,916	828	4,701	12	13,158	62,959	51
554,550	80,317	.....	341,696	.....	.....	85,998	.....	3,608	.....	.....	42,931	52
470,556	*d*126,762	.....	310,294	.....	.....	17,647	5,014	.....	8,588	.....	2,251	53
909,816	139,637	.....	526,036	.....	.....	112,800	81,458	13,367	.....	.....	36,518	54
315,403	.....	.....	130,254	.....	.....	.....	.....	.....	.....	.....	185,149	55

c Includes sinking fund and city debt accounts.

d Includes all school receipts.

TABLE 12.—RECEIPTS AND EXPENDITURES OF CITIES

[The period covered by each account is shown

EXPENDITURES.

	CITIES.	Gross expenditures, including balance.	Balance on hand at end of year.	Loans. (Principal.)	Funds, investments, transfers, and refunds.	ORDINARY. Total.	New buildings, works, sites and grounds.	Waterworks or other undertakings. (Net.)	Charities and gratuities.	Maintenance of police.	Maintenance of streets and bridges.
1	Total	$404,420,315	$60,320,114	$53,780,324	$104,021,623	$186,298,254	$37,663,020	$2,416,409	$8,322,841	$18,426,757	$20,497,700
2	New York, N. Y	101,854,775	8,200,727	27,887,818	28,547,373	b37,218,857	8,568,259	.....	3,107,439	4,695,624	3,608,182
3	Chicago, Ill	21,084,142	1,786,596	225,000	3,896,270	15,176,276	2,641,950	362,793	143,702	1,519,753	3,367,368
4	Philadelphia, Pa	27,369,563	2,131,807	1,159,175	10,363,911	13,714,670	1,822,307	.....	739,835	1,793,527	1,461,225
5	Brooklyn, N, Y	34,325,288	9,732,982	691,000	12,877,456	11,023,850	1,962,171	631,611	392,111	1,338,184	854,060
6	St. Louis, Mo	11,424,010	3,339,653	328,000	1,230,413	6,525,944	856,836	.....	378,722	665,097	735,341
7	Boston, Mass	37,493,804	8,860,595	3,709,380	10,288,575	14,635,254	2,058,801	.....	1,034,101	1,169,443	1,331,281
8	Baltimore, Md	15,628,106	4,628,702	2,851,057	2,056,586	6,091,761	324,753	472,680	227,031	779,942	747,798
9	San Francisco, Cal	9,243,773	1,117,925	113,000	2,372,914	5,639,934	200,556	.....	86,904	541,159	1,409,663
10	Cincinnati, Ohio	12,024,849	1,269,507	476,609	4,921,618	5,357,115	1,680,580	60,536	391,081	454,331	497,686
11	Cleveland, Ohio	5,720,518	608,930	643,850	661,657	3,806,081	744,184	.....	83,171	311,539	529,780
12	Buffalo, N. Y	8,196,695	756,059	773,683	681,585	5,985,368	2,796,818	262,873	95,086	373,820	257,809
13	New Orleans, La	4,138,167	184,253	523,000	1,337,744	2,093,170	.....	.....	48,654	152,728	206,193
14	Pittsburg, Pa	5,642,846	1,094,307	92,800	1,583,586	2,872,153	65,994	.....	89,762	323,827	610,025
15	Detroit, Mich	5,236,660	750,446	161,000	905,245	3,419,969	1,245,964	.....	37,222	322,533	468,389
16	Milwaukee, Wis	4,618,292	1,050,212	.....	835,983	2,732,097	566,000	.....	50,000	191,662	154,340
17	Newark, N. J	8,328,533	187,219	2,435,884	2,984,041	2,721,389	89,786	.....	94,255	211,905	129,982
18	Minneapolis, Minn	4,656,597	363,441	330,500	182,108	3,780,548	1,143,869	.....	30,217	194,242	445,914
19	Jersey city, N. J	12,022,854	762,961	1,497,286	7,721,147	2,041,460	53,332	44,717	8,437	346,924	96,885
20	Louisville, Ky	2,128,997	26,984	259,000	87,122	1,755,891	65,806	.....	126,272	164,914	121,482
21	Omaha, Neb	3,528,979	898,099	377,890	262,117	1,990,873	903,225	.....	4,432	88,077	86,776
22	Rochester, N. Y	3,279,876	154,019	533,327	462,790	2,129,740	591,699	176,143	72,081	120,403	157,754
23	St. Paul, Minn	6,019,923	94,163	225,000	498,096	5,202,664	3,099,376	.....	16,250	178,783	e288,864
24	Kansas city, Mo	1,733,851	602,466	.....	46,552	1,084,833	.....	.....	5,000	166,465	.....
25	Providence, R. I	7,746,949	f3,023,984	1,383,693	1,076,037	2,263,235	622,958	.....	27,608	249,538	269,379
26	Indianapolis, Ind	1,632,384	414,373	240,874	.....	977,137	50,768	36,650	.....	61,261	95,231
27	Allegheny, Pa	1,507,675	118,835	107,000	207,878	1,073,962	123,700	51,248	60,380	79,434	102,773
28	Albany, N. Y	2,820,664	624,655	148,098	555,072	1,492,839	497,500	.....	42,287	135,053	54,313
29	Columbus, Ohio	3,367,557	291,495	405,168	535,143	2,135,751	1,364,333	.....	2,998	121,439	19,977
30	Syracuse, N. Y	1,909,392	99,524	326,000	280,856	1,203,012	409,998	.....	37,535	76,109	50,699
31	Worcester, Mass	4,247,337	1,365,908	340,000	1,124,752	1,416,677	390,484	.....	83,751	99,130	139,957
32	Toledo, Ohio	2,018,020	210,663	198,000	677,572	931,785	177,678	65,432	7,348	73,016	93,872
33	Richmond, Va	2,601,894	34,027	664,027	647,837	1,256,003	265,236	.....	43,622	96,900	182,851
34	New Haven, Conn	1,423,406	184,340	238,000	80,049	921,017	158,046	.....	78,858	117,728	157,505
35	Paterson, N. J	1,835,726	17,129	924,072	235,986	658,539	23,810	.....	39,778	68,396	38,122
36	Lowell, Mass	2,928,226	560,645	567,400	675,055	1,125,126	220,379	515	60,023	88,793	134,092
37	Nashville, Tenn	956,347	.....	62,900	65,015	828,432	122,324	.....	20,124	62,262	132,701
38	Scranton, Pa	495,271	3,455	6,967	18,613	466,236	105,096	.....	46,845	35,707	49,242
39	Fall River, Mass	3,090,603	1,478,068	260,000	464,917	887,618	179,204	39,390	61,339	92,699	97,452
40	Cambridge, Mass	2,564,522	165,497	702,000	510,951	1,186,074	313,317	.....	59,186	87,154	176,168
41	Atlanta, Ga	1,497,158	259,756	150,000	55,085	1,032,317	300,981	.....	45,886	102,976	36,101
42	Memphis, Tenn	845,256	117,313	.....	29,827	698,116	.....	.....	11,604	53,620	153,379
43	Wilmington, Del	724,274	44,765	87,094	74,084	518,331	.....	.....	229	43,298	83,387
44	Dayton, Ohio	1,375,625	260,451	151,396	162,852	800,926	157,199	29,320	19,966	50,203	36,853
45	Troy, N. Y	1,537,083	h151,294	366,049	338,375	681,365	34,039	52,827	67,163	97,679	82,306
46	Grand Rapids, Mich	1,067,389	192,677	21,500	46,562	806,650	.....	114,737	28,089	56,583	95,260
47	Reading, Pa	535,103	29,855	154,600	53,404	297,244	66,192	.....	1,000	34,794	34,881
48	Trenton, N. J	1,481,600	i497,430	168,502	284,393	531,275	.....	.....	15,954	59,092	77,849
49	Lynn, Mass	2,607,077	771,800	508,082	363,627	963,568	279,166	.....	37,450	51,264	64,532
50	Charleston, S. C	818,333	75,192	8,800	432	733,909	23,444	.....	57,528	68,979	117,141
51	Hartford, Conn	1,832,410	59,590	235,000	598,782	939,038	96,487	.....	102,530	63,354	124,300
52	St. Joseph, Mo	652,921	59,820	46,843	.....	546,258	.....	.....	1,995	45,000	31,727
53	Evansville, Ind	640,011	166,920	.....	.....	473,091	6,259	.....	.....	33,134	47,654
54	Los Angeles, Cal	1,547,206	437,536	10,000	11,475	1,088,195	192,156	9,949	.....	(j)	111,762
55	Des Moines, Iowa	411,798	1,064	4,000	42,103	364,631	.....	4,988	.....	17,280	39,437

a This column includes, as nearly as practicable, only annual expenses of a permanent ordinary character common to all cities, and embraces items in all columns to and including column headed "Charities and gratuities".

b Includes an approximate amount of $3,500,000, expended for public school buildings, believed to be also embraced in the report of expenditures on account of public common schools, making the true total for final recapitulation $182,798,254.

HAVING 50,000 OR MORE POPULATION: 1890—Continued.

in the corresponding table of receipts]

EXPENDITURES.

ORDINARY—continued.											EXPENDITURES, EXCEPT FOR LOANS, FUNDS, INVESTMENTS, REFUNDS; NEW BUILDINGS, WORKS, SITES, AND GROUNDS; WATERWORKS AND CHARITIES AND GRATUITIES.		
Maintenance of sewers.	Care and repair of public buildings.	Care of public parks and places.	Fire.	Health.	Lighting.	Schools and libraries.	Salaries, separately reported.	Interest on debt.	Miscellaneous.	Per capita of population.	Total. (a)	Per capita of population.	
$3,446,353	$2,435,876	$2,526,584	$10,997,115	$2,335,509	$7,183,047	$27,442,042	$10,974,737	$17,448,252	$14,182,012	$16.53	$137,895,984	$12.24	1
171,043	518,103	683,774	2,064,002	109,086	765,853	4,349,072	3,753,730	3,122,140	1,702,550	24.56	25,543,159	16.86	2
146,883	492,675	8,438	1,002,323	257,533	560,850	2,230,885	397,269	524,217	1,519,637	13.80	12,027,831	10.94	3
93,873	84,283	394,322	670,724	98,576	c385,797	2,220,482	1,192,817	1,586,544	1,170,358	13.10	11,152,528	10.65	4
192,417	94,456	275,261	134,265	235,676	482,193	1,729,974	1,113,104	542,402	1,045,965	13.67	8,037,957	9.97	5
42,892	161,679	62,875	510,696	76,889	318,044	947,232	400,119	1,005,661	363,861	14.45	5,290,386	11.71	6
803,467	189,823	169,118	861,949	605,764	592,318	2,428,166	740,512	1,642,276	1,008,235	32.63	11,542,352	25.74	7
.....	34,189	41,519	263,755	96,835	317,045	847,873	353,392	1,113,852	471,097	14.02	5,067,297	11.66	8
327,359	165,978	135,694	445,883	68,207	288,106	1,014,130	259,284	117,291	579,720	18.86	5,352,474	17.90	9
36,036	30,074	38,281	330,806	43,861	222,608	848,701	153,866	289,189	279,479	18.04	3,224,918	10.86	10
165,201	6,002	18,632	253,264	32,035	164,575	857,564	92,419	353,450	194,215	14.56	2,978,726	11.40	11
323,493	13,000	138,417	308,471	22,051	260,892	530,580	188,917	322,497	90,644	23.41	2,830,591	11.07	12
5,357	22,118	3,849	235,978	20,247	184,831	182,825	117,643	585,591	327,156	8.65	2,044,516	8.45	13
208,306	37,466	.....	245,794	37,191	121,000	480,302	94,812	326,402	231,272	12.04	2,716,397	11.38	14
.....	57,268	44,491	304,798	35,689	139,024	405,213	197,987	68,272	95,119	16.61	2,136,783	10.38	15
163,455	68,300	18,000	297,873	51,582	170,000	430,400	111,000	61,550	397,935	13.36	2,116,097	10.35	16
64,397	31,463	(d)	136,827	18,912	117,102	470,964	.....	436,353	919,443	14.97	2,537,348	13.95	17
23,182	.....	163,000	245,980	20,510	162,254	764,747	70,402	200,561	315,670	22.95	2,606,462	15.82	18
63,428	378	2,446	102,906	1,172	.....	279,972	96,393	854,500	89,970	12.52	1,934,974	11.87	19
42,043	10,454	.....	143,994	4,195	18,523	327,622	90,401	542,696	97,489	10.90	1,563,813	9.71	20
12,985	14,311	16,943	70,164	5,428	36,025	337,302	71,581	155,219	188,405	14.17	1,083,216	7.71	21
.....	9,042	3,407	138,046	27,017	140,628	286,361	76,756	185,909	144,494	15.91	1,289,817	9.63	22
.....	8,524	26,383	221,195	17,697	145,058	439,215	28,991	232,249	500,079	39.07	2,087,038	15.67	23
.....	30,489	.....	120,361	45,719	77,542	.....	82,714	78,357	478,186	8.17	1,079,833	8.14	24
19,318	93,667	28,056	174,627	27,715	154,528	205,619	123,919	86,503	89,800	17.13	1,612,669	12.20	25
4,439	6,910	12,890	79,693	3,337	51,271	260,673	27,414	209,941	76,659	9.27	889,719	8.44	26
29,679	15,997	17,495	93,402	5,500	34,982	176,377	58,017	87,062	137,916	10.20	838,634	7.97	27
.....	9,690	31,440	94,687	8,448	97,731	259,050	79,609	112,097	70,934	15.73	953,052	10.04	28
37,225	5,921	10,787	60,935	14,802	47,470	309,421	28,253	53,281	58,909	24.23	768,420	8.72	29
.....	.....	12,527	72,856	28,364	46,735	233,591	46,877	93,335	94,386	13.65	755,479	8.57	30
14,065	19,707	12,297	75,539	19,890	69,484	297,419	38,622	142,003	14,329	16.73	942,442	11.13	31
13,807	1,621	13,079	64,055	12,817	159,066	g15,121	56,529	110,149	68,195	11.44	681,327	8.37	32
510	19,598	15,659	64,401	29,625	22,550	114,435	24,310	335,375	40,931	15.43	947,145	11.64	33
.....	2,385	6,000	87,335	11,617	63,097	g30,691	32,185	96,806	78,764	11.33	684,113	8.41	34
6,869	1,976	8,017	57,529	18,787	39,273	166,956	39,615	90,891	58,520	8.41	594,951	7.59	35
44,403	3,247	7,792	94,653	32,077	55,756	236,858	35,017	65,556	45,965	14.48	844,209	10.87	36
9,359	77,985	.....	59,066	1,834	28,455	122,519	28,788	140,145	22,870	10.88	685,984	9.01	37
3,000	.....	.....	14,926	1,500	31,000	116,121	35,475	27,324	.....	6.20	314,295	4.18	38
.....	18,050	2,440	47,525	8,749	27,031	182,840	27,780	67,027	36,092	11.93	607,685	8.17	39
19,275	12,367	4,519	54,780	3,080	44,950	244,206	27,842	94,275	44,955	16.94	813,571	11.62	40
21,051	.....	13,382	65,575	51,709	45,579	137,529	59,145	147,707	4,696	15.75	685,450	10.46	41
18,303	.....	.....	75,079	41,423	33,218	53,234	12,186	177,130	68,940	10.82	686,512	10.64	42
64,762	4,499	14,599	23,970	10,468	26,850	119,750	39,587	74,879	12,053	8.44	518,102	8.43	43
12,950	4,062	471	47,184	4,404	33,448	314,786	18,895	37,478	33,707	13.08	594,441	9.71	44
4,944	4,145	1,393	42,409	5,702	51,398	119,708	31,920	43,426	42,306	11.18	527,336	8.65	45
18,054	12,096	2,727	57,685	5,114	37,702	201,108	53,663	50,381	73,451	13.38	663,824	11.01	46
24,512	1,651	8,999	26,302	1,825	37,865	.....	11,461	30,925	16,837	5.07	230,052	3.92	47
87,680	4,640	10,688	28,107	2,320	36,756	129,410	23,659	38,960	16,160	9.25	515,321	8.97	48
63,224	4,996	3,310	49,179	27,899	32,467	161,162	27,025	117,489	44,405	17.29	646,952	11.61	49
3,703	1,229	4,018	43,968	16,059	27,000	109,365	25,458	174,749	61,268	13.35	652,937	11.88	50
3,692	225	8,600	71,339	2,824	39,248	203,397	14,968	137,737	70,337	17.64	740,021	13.90	51
11,776	27,082	2,029	34,265	4,779	35,370	110,501	31,380	92,176	118,178	10.44	544,263	10.40	52
1,401	2,655	1,571	49,056	919	26,261	122,484	15,252	104,912	62,133	9.32	466,832	9.20	53
11,314	.....	26,949	63,254	.....	42,632	190,129	k174,748	29,337	235,965	21.59	886,090	17.58	54
11,221	.....	.....	13,680	.....	33,606	.....	41,029	32,018	171,372	7.28	359,643	7.18	55

c Exclusive of gas from city gas works.
d Included in miscellaneous.
e Including sewers.
f Includes sinking funds and city debt accounts.
g In part.
h Exclusive of money belonging to the state.
i Includes sinking fund.
j Included in sinking fund.
k Includes police salaries.

TABLE 13.—ORDINARY RECEIPTS, ORDINARY EXPENDITURES, AND THE SURPLUS OR DEFICIT DURING THE CENSUS YEAR 1890 OF CITIES HAVING A POPULATION OF 50,000 OR MORE, AND HOW THE AMOUNT WAS DISPOSED OF OR PROVIDED FOR. (a)

[The term investments may include cash in a security account.]

CITIES.	Ordinary receipts.	Ordinary expenditures.	Surplus.	Deficit.	Remarks.
Total	$186,916,541	$186,298,254	$618,287		
New York, N. Y	35,740,547	37,218,857		$1,478,310	This deficit, with $2,150,589 from investments, in all $3,628,899, was made up by $2,109,865 from the issue of loans and $1,519,034 from balance.
Chicago, Ill	15,484,325	15,176,276	308,049		This surplus, with $508,330 from balance, in all $816,379, was applied to investments.
Philadelphia, Pa	15,431,810	13,714,670	1,717,140		Of this surplus $909,175 was applied to the redemption of loans, $696,354 to investments, and $111,611 to increase of balance.
Brooklyn, N. Y	13,499,433	11,023,850	2,475,583		This surplus, with $4,101,000 from loans, was applied, $5,114,278 to investments and $1,462,305 to increase of balance.
St. Louis, Mo	7,092,296	6,525,944	566,352		This surplus, with $67,965 from investments, was applied, $1,000 to the redemption of loans and $633,317 to increase of balance.
Boston, Mass	14,369,350	14,635,254		265,904	This deficit, with $2,439,606 investments and $1,302,110 increase of balance, in all $4,007,620, was made up by the issue of loans.
Baltimore, Md	6,132,437	6,091,761	40,676		This surplus, with $27,943 from loans and $4,078,394 from investments, in all $4,147,013, was applied to increase of balance.
San Francisco, Cal	5,907,355	5,639,934	267,421		This surplus, with $143,800 from loans, in all $411,221, was applied, $304,921 to investments and $106,300 to increase of balance.
Cincinnati, Ohio	5,244,158	5,357,115		112,957	This deficit, with $225,026 increase of balance and $187,421 additional investments, in all $525,404, was made up by the issue of loans.
Cleveland, Ohio	3,815,896	3,806,081	9,815		This surplus, with $15,013 from loans and $36,694 from investments, in all $61,522, was applied to increase of balance.
Buffalo, N. Y	4,752,030	5,985,368		1,233,338	This deficit, with $113,342 from investments, was made up by $348,845 issue of loans and $997,835 from balance.
New Orleans, La	2,936,003	2,093,170	842,833		Of this surplus, $9,600 was applied to the redemption of loans, $746,490 to investments, and $87,343 to increase of balance.
Pittsburg, Pa	3,445,018	2,872,153	572,865		Of this surplus, $44,800 was applied to the redemption of loans, $315,476 to investments, and $212,589 to increase of balance.
Detroit, Mich	3,166,649	3,419,969		253,320	This deficit was made up by $199,000 issue of loans, $20,995 from sale of investments, and $33,325 from balance.
Milwaukee, Wis	2,853,708	2,732,097	121,611		This surplus, with $118,000 from investments, in all $239,611, was applied to increase of balance.
Newark, N. J	3,181,882	2,721,389	460,493		This surplus, with $292,331 from balance, in all $752,824, was applied, $288,006 to the redemption of loans and $464,818 to investments.
Minneapolis, Minn	2,993,301	3,780,548		787,247	This deficit, with $124,037 increase of balance and $54,900 from investments, in all $966,184, was made up by the issue of loans.
Jersey city, N. J	2,611,849	2,041,460	570,389		This surplus, with $2,380,662 from loans, was applied, $2,461,314 to investments and $489,737 to increase of balance.
Louisville, Ky	1,753,676	1,755,891		2,215	This deficit, with $259,000 loans redeemed, in all $261,215, was made up by $244,551 from balance and $16,664 from sale of investments.
Omaha, Neb	2,067,359	1,990,873	76,486		This surplus, with $420,060 from loans and $35,044 from investments, in all $531,590, was applied to increase of balance.
Rochester, N. Y	1,953,897	2,129,740		175,843	This deficit, and $33,272 increase of balance, in all $209,115, was made up by $41,161 issue of loans and $167,954 from sale of investments.
St. Paul, Minn	3,872,295	5,202,664		1,330,369	This deficit was made up by $892,000 issue of loans, $320,538 from balance, and $117,831 from sale of investments.
Kansas city Mo	1,051,007	1,084,833		33,826	This deficit, with $30,827 from balance, in all $64,653, was made up from sale of investments.
Providence, R. I	2,299,195	2,263,235	35,960		This surplus, with $458,000 from loans, in all $493,960, was applied, $119,560 to investments and $374,400 to increase of balance.
Indianapolis, Ind	902,235	977,137		74,902	This deficit, with $143,310 from balance, in all $218,212, was made up by the issue of loans.
Allegheny, Pa	936,519	1,073,962		137,443	This deficit was made up by $65,000 issue of loans, $71,021 from balance, and $1,422 from sale of investments.
Albany, N. Y	1,465,077	1,492,839		27,762	This deficit, with $48,999 from loans, $44,886 from investments, in all $121,647, was made up from balance.
Columbus, Ohio	1,281,992	2,135,751		853,759	This deficit, with $96,366 from investments, in all $950,125, was made up by $824,532 issue of loans and $125,593 from balance.
Syracuse, N. Y	930,225	1,203,012		272,787	This deficit, with $61,634 from investments, in all $334,421, was made up by $184,177 issue of loans and $150,244 from balance.
Worcester, Mass	1,651,559	1,416,677	234,882		This surplus, with $260,000 from loans and $168,608 from balance, in all $663,490, was applied to investments.
Toledo, Ohio	742,620	931,785		189,165	This deficit, and $39,946 increase of balance, in all $229,111, was made up by $167,000 issue of loans and $62,111 from sale of investments.
Richmond, Va	1,000,868	1,256,003		255,135	This deficit and $13,802 increase of balance, in all $268,937, was made up by $246,873 issue of loans and $22,064 from sale of investments.
New Haven, Conn	984,629	921,017	63,612		This surplus, with $82,000 from loans, in all $145,612, was applied, $78,604 to investments and $67,008 to increase of balance.
Paterson, N. J	722,533	658,539	63,994		Of this surplus, $49,072 was applied to the redemption of loans, $2,774 to investments, and $12,148 to increase of balance.
Lowell, Mass	1,234,727	1,125,126	109,601		This surplus, with $167,600 from loans, in all $277,201, was applied, $131,093 to investments and $146,108 to increase of balance.
Nashville, Tenn	727,388	828,432		101,044	This deficit, with $62,900 from loans, in all $163,944, was made up by $51,256 from sale of investments and $112,688 from balance.
Scranton, Pa	359,745	466,236		106,491	This deficit, with $16,641 from investments and $6,967 from issue of loans, in all $130,099, was made up from balance.
Fall River, Mass	1,006,500	887,618	118,882		This surplus, with $100,000 from loans, in all $218,882, was applied, $71,825 to investments and $147,057 to increase of balance.
Cambridge, Mass	1,232,769	1,186,074	46,695		This surplus, with $14,446 from balance, in all $61,141, was applied, $19,580 to investments and $41,561 to the redemption of loans.
Atlanta, Ga	970,382	1,032,317		61,935	This deficit was made up from balance.
Memphis, Tenn	751,157	698,116	53,041		Of this surplus, $15,414 was applied to investments and $37,627 to increase of balance.
Wilmington, Del	514,752	518,331		3,579	This deficit, with $37,067 from loans and $2.00 from investments, in all $40,648, was made up from balance.
Dayton, Ohio	611,688	800,926		189,238	This deficit, with $3,830 from investments, in all $193,068, was made up by $104,932 issue of loans and $88,136 from balance.
Troy, N. Y	736,714	681,365	55,349		This surplus, with $29,754, in all $85,103, was applied, $53,683 to the redemption of loans and $31,420 to increase of balance.
Grand Rapids, Mich	704,180	806,650		102,470	This deficit, with $21,500 from loans, in all $123,970, was made up, $116,676 from sale of investments and $7,294 from balance.
Reading, Pa	277,463	297,244		19,781	This deficit, with $3,184 from investments, in all $22,965, was made up by $10,400 from issue of loans and $12,565 from balance.
Trenton, N. J	657,629	531,275	126,354		This surplus, with $121,298 from loans, in all $247,652, was applied, $191,247 to investments and $56,405 to increase of balance.
Lynn, Mass	732,904	963,568		230,664	This deficit, with $169,322 from balance, in all $399,986, was made up by $339,918 from issue of loans and $60,068 from sale of investments.

a Denver (Colo.), Camden (N. J.), and Lincoln (Neb.), not included, the reports not giving necessary information.

b Includes $38,435 belonging to the state.

TABLE 13.—ORDINARY RECEIPTS, ORDINARY EXPENDITURES, AND THE SURPLUS OR DEFICIT DURING THE CENSUS YEAR 1890 OF CITIES HAVING A POPULATION OF 50,000 OR MORE, ETC.—Continued.

CITIES.	Ordinary receipts.	Ordinary expenditures.	Surplus.	Deficit.	Remarks.
Charleston, S. C	$750,553	$733,909	$16,644	.....	This surplus, with $1,497 from investments, in all $18,141, was applied, $8,800 to the redemption of loans and $9,341 to increase of balance.
Hartford, Conn	1,123,932	939,038	184,894	.....	This surplus, with $5,000 from loans, in all $189,894, was applied, $158,603 to investments and $31,291 to increase of balance.
St. Joseph, Mo	554,550	546,258	8,292	.....	This surplus, with $38,619 from investments, was applied, $46,843 to the redemption of loans and $68 to increase of balance.
Evansville, Ind	470,556	473,091	.....	$2,535	This deficit was made up from balance.
Los Angeles, Cal	909,816	1,088,195	.....	178,379	Of this deficit, $90,778 was made up by the issue of loans and $87,601 from balance.
Des Moines, Iowa	315,403	364,631	.....	49,228	This deficit, with $4,000 from loans, in all $53,228, was made up from balance.

TABLE 14.—RECEIPTS AND EXPENDITURES OF MUNICIPALITIES HAVING LESS THAN

[The year taken is that nearest to census

RECEIPTS.

	MUNICIPALITIES.	Population 1890.	For year ending—	Gross receipts, including balance.	Balance on hand beginning of year.	Funds, investments, transfers, and refunds.	Loans. (Principal.)	Collections for state or county, separately reported.
1	The United States	7,161,017		$107,696,258	$10,226,625	$6,692,040	$25,376,308	$706,374
2	Alabama	96,070		1,123,131	95,328	4,805	235,399	
3	Bessemer town	4,544	December 31, 1890	44,136	449		13,000	
4	Birmingham city	26,178	December 31, 1890	584,823	79,811	2,850	210,000	
5	Eufaula city	4,394	May 31, 1889	26,966				
6	Huntsville town	7,995	May 31, 1890	43,601	1,742	1,955	12,399	
7	Mobile city	31,076	March 14, 1891	147,335	7,708			
8	Montgomery city	21,883	April 30, 1889	276,270	5,618			
	Arizona:							
9	Tucson city	5,150	December 31, 1890	21,145	1,088			
10	Arkansas	42,374		194,580	4,548			
11	Fort Smith city	11,311	1889	60,044				
12	Helena city	5,189	April, 1890	20,988	1,100			
13	Little Rock city	25,874	December 31, 1889	113,548	3,448			
14	California	163,872		3,573,138	608,960	355,225	121,252	
15	Alameda city	11,165	June 30, 1890	183,440	39,564		25,000	
16	Eureka city	4,858	June 30, 1889	58,382	20,039			
17	Fresno city	10,818	1889	267,198	159,737		11,250	
18	Oakland city	48,682	June 30, 1890	1,006,494	125,806			
19	Pasadena city	4,882	February 28, 1890	143,267	3,199	74,628		
20	Riverside city	4,683	January 1, 1891	59,512	17,573			
21	Sacramento city	26,386	April 1, 1890	657,568	125,434	4,097	85,002	
22	San Bernardino city	4,012	March 1, 1890	54,677	1,468			
23	San Diego city	16,159	May 6, 1890	402,128	c108,509			
24	Santa Barbara city	5,864	June 30, 1890	49,513				
25	Santa Cruz city	5,596	April 30, 1890	359,210	7,631	276,500		
26	Stockton city	14,424	1890	287,874				
27	Vallejo city	6,343	1890	43,875				
28	Colorado	21,524		346,642	59,511	26,165		
29	Colorado Springs city	11,140	June 1, 1890	233,531	59,511	26,165		
30	Leadville city	10,384	April 18, 1890	113,111				
31	Connecticut	214,584		3,438,023	287,599	305,195	1,136,871	
32	Ansonia town	10,342	September 9, 1890	69,167	1,516	790	11,000	
33	Branford town	4,460	September 16, 1890	41,317	11,626	190		
34	Bridgeport city	48,866	February 23, 1890	1,045,475	12,655		443,009	
35	East Hartford town	4,455	September 10, 1889	87,997	910		61,600	
36	Groton town	5,539	1889	44,693	3,369			
37	Killingly town	7,027	August 30, 1890	130,954	464	2,178	91,400	
38	Manchester town	8,222	September 15, 1890	60,598	12,828	10	1,000	
39	Meriden city	21,652	November 30, 1889	505,469	22,171	139,501	227,650	
40	Middletown city	9,013	December 31, 1889	92,986	1	12,725	41,000	
41	Naugatuck town	6,218	October 1, 1890	91,489	910		40,512	
42	New Britain city	16,519	April 1, 1889	157,543	8,517	23,873	8,500	
43	New London city	13,757	September 4, 1890	406,224	158,083	67,794		
44	Norwich city	16,156	May 15, 1890	201,547	19,486	21,575	20,000	
45	Portland town	4,687	1889	158,314	1,874	20,000	85,000	
46	Putnam town	6,512	August 31, 1889	50,913			24,000	
47	Southington town	5,501	August 31, 1889	63,113	12,861	175	11,800	
48	Thompson town	5,580	September 15, 1890	29,726		437	7,500	
49	Wallingford town (e)	6,584	November 1, 1892	109,536	12,757	9,069	38,000	
50	Willimantic borough	8,648	November 1, 1890	62,530	5,435		22,000	
51	Winsted borough	4,846	May 1, 1891	28,432	2,136	6,878	2,900	
	Delaware:							
52	Newcastle city	4,010	March 25, 1890	11,141	713			
53	Florida	39,225		314,427	41,513	38,012	3,000	
54	Jacksonville city	17,201	June 30, 1890	142,466	21,473	20,060		
55	Pensacola city	11,750	September 30, 1890	63,784				
56	St. Augustine city	4,742	June 30, 1890	47,727	10,427			
57	Tampa city	5,532	June 30, 1890	60,450	9,613	17,952	3,000	

a To ascertain the actual original receipts the sum of $3,024,153, received from state or county, should be deducted, leaving $61,670,758.

b Includes liquor licenses.

50,000 BUT 4,000 OR MORE POPULATION, AND FURNISHING DETAILED REPORT: 1890.

year 1890 for which report was received.]

RECEIPTS.

ORDINARY.												
Total.	From state or county for schools, etc.	Waterworks or other undertakings. (Net.)	Ad valorem taxes, real and personal, for municipal purposes only.	Special assessments.		Licenses.		Fees, fines, and penalties.	Interest on deposits.	Income from funds and investments.	Miscellaneous.	
				Streets and bridges.	Sewers.	Liquor.	Other.					
a$64,694,911	$3,024,153	$956,706	$45,151,711	$2,686,929	$1,152,204	$3,637,871	$2,079,752	$987,258	$213,172	$861,238	$3,943,917	1
787,599	15,154	2,462	311,636	32,614	.....	105,856	99,603	61,246	281	17,447	141,300	2
30,687	533	.....	11,747	1,586	.....	6,000	4,598	4,549	.....	.....	1,674	3
292,162	9,221	.....	80,467	31,028	.....	84,673	9,268	38,246	281	7,223	31,755	4
26,966	1,400	.....	14,448	.....	.....	2,000	8,300	818	.....	.....	.....	5
27,505	.....	2,462	18,080	.....	.....	.....	4,068	1,381	.....	.....	1,514	6
139,627	.....	.....	75,069	.....	.....	5,295	36,793	9,051	.....	10,224	3,195	7
270,652	4,000	.....	111,825	.....	.....	7,888	36,576	7,201	.....	.....	103,162	8
20,057	.....	.....	13,711	.....	.....	2,448	3,594	254	.....	50	.....	9
190,032	2,119	.....	99,460	8,848	13,353	15,650	28,145	20,717	.....	50	1,690	10
60,044	2,119	.....	19,521	8,848	13,353	12,050	4,153	.....	.....	.....	.....	11
19,888	.....	.....	12,777	.....	.....	3,600	1,414	1,192	.....	50	855	12
110,100	.....	.....	67,162	.....	.....	.....	22,578	19,525	.....	.....	835	13
2,487,701	370,706	71,341	1,439,327	245,920	24,004	187,517	60,246	32,705	1,167	133	54,635	14
118,876	30,904	.....	73,045	.....	.....	.....	b11,526	1,532	.....	.....	1,869	15
38,343	.....	.....	26,912	.....	.....	8,337	.....	411	.....	.....	2,683	16
96,211	17,507	.....	69,134	.....	.....	.....	7,624	624	.....	.....	1,322	17
880,688	151,210	.....	356,773	242,106	23,154	67,000	18,485	21,960	.....	.....	.....	18
65,440	.....	.....	63,379	.....	.....	.....	256	385	.....	.....	1,420	19
41,939	.....	.....	27,110	.....	.....	4,000	5,119	520	.....	.....	5,190	20
443,035	36,203	71,341	271,796	.....	.....	29,016	.....	1,730	.....	.....	32,949	21
53,209	.....	.....	32,061	.....	.....	17,437	.....	440	.....	.....	3,271	22
293,619	64,450	.....	183,781	.....	.....	39,602	.....	4,690	1,083	.....	13	23
49,513	.....	.....	43,472	314	.....	3,500	1,492	163	.....	133	439	24
75,079	.....	.....	54,349	.....	.....	7,225	9,029	250	84	.....	4,142	25
287,874	48,932	.....	220,740	.....	.....	10,650	6,365	.....	.....	.....	1,187	26
43,875	21,500	.....	16,775	3,500	850	750	350	.....	.....	.....	150	27
260,966	.....	.....	96,855	23,371	1,654	48,425	9,965	4,949	.....	.....	75,747	28
147,855	.....	.....	57,000	23,371	1,654	.....	2,004	845	.....	.....	62,981	29
113,111	.....	.....	39,855	.....	.....	48,425	7,961	4,104	.....	.....	12,766	30
1,708,358	66,823	55,496	1,200,526	74,400	31,153	136,504	15,879	27,884	1,278	16,036	82,379	31
55,861	4,789	.....	30,053	.....	.....	18,177	781	1,918	.....	.....	143	32
29,501	1,915	.....	20,896	.....	.....	5,358	367	456	36	163	310	33
589,811	22,849	.....	418,008	16,131	.....	71,027	3,633	13,959	.....	.....	44,204	34
25,487	2,160	.....	19,740	250	.....	887	413	183	.....	119	1,735	35
41,324	2,479	.....	22,532	.....	.....	23	216	126	.....	10	15,938	36
36,912	3,975	.....	27,581	.....	.....	3,040	738	992	400	.....	186	37
46,760	4,088	.....	38,437	.....	.....	1,995	567	577	.....	698	398	38
116,147	.....	22,832	81,151	4,013	.....	.....	981	3,392	.....	2,474	1,304	39
39,260	.....	.....	34,571	1,875	645	.....	.....	.....	.....	.....	2,169	40
50,067	2,907	.....	33,396	31	.....	10,393	808	81	22	1,986	443	41
116,653	.....	7,525	68,571	d39,078	.....	.....	295	1,184	.....	.....	.....	42
180,347	6,231	.....	128,044	267	22,371	17,035	1,611	2,669	.....	1,906	213	43
140,486	.....	21,117	92,903	10,255	7,170	.....	568	1,354	.....	7,019	100	44
51,440	2,280	.....	37,987	.....	.....	.....	2,866	30	547	.....	7,730	45
26,913	3,497	.....	21,486	.....	.....	.....	387	.....	273	.....	1,270	46
38,277	2,959	.....	31,634	.....	.....	.....	548	641	.....	1,332	1,163	47
21,789	3,195	.....	17,451	.....	.....	.....	357	322	.....	329	135	48
49,710	3,499	.....	31,738	.....	967	8,569	58	.....	.....	.....	4,879	49
35,095	.....	.....	32,281	2,500	.....	.....	265	.....	.....	.....	49	50
16,518	.....	4,022	12,066	.....	.....	.....	420	.....	.....	.....	10	51
10,428	807	.....	9,205	.....	.....	.....	f416	.....	.....	.....	.....	52
231,902	.....	.....	177,179	.....	309	20,057	12,425	21,215	152	530	35	53
100,933	.....	.....	78,707	.....	.....	9,000	5,250	7,816	152	.....	8	54
63,784	.....	.....	41,153	.....	309	7,331	5,599	9,382	.....	10	.....	55
37,300	.....	.....	32,000	.....	.....	2,000	1,000	2,000	.....	300	.....	56
29,885	.....	.....	25,319	.....	.....	1,726	576	2,017	.....	220	27	57

c Includes loans. d Includes penalties. e Including Wallingford borough. f Includes fees and fines.

TABLE 14.—RECEIPTS AND EXPENDITURES OF MUNICIPALITIES HAVING LESS THAN 50,000

RECEIPTS—Continued.

	MUNICIPALITIES.	Population 1890.	For year ending—	Gross receipts, including balance.	Balance on hand beginning of year.	Funds, investments, transfers, and refunds.	Loans. (Principal.)	Collections for state or county, separately reported.
1	Georgia	150,999		$2,165,853	$84,443	$100,035	$217,620	
2	Albany town	4,008	December 31, 1888	24,931	60		5,600	
3	Americus city	6,398	December 20, 1889	83,188	5,935	3,214	36,750	
4	Athens city	8,639	December 31, 1889	78,708	18,368			
5	Augusta city	33,300	December 31, 1889	667,318	10,122	20,481	145,800	
6	Brunswick city	8,459	December 31, 1890	124,157	2,362		29,470	
7	Columbus city	17,303	November 30, 1890	181,178	12,737	15,000		
8	Macon city	22,746	December 17, 1889	220,283	630			
9	Rome city	6,957	April 1, 1890	86,866	2,065	17,819		
10	Savannah city	43,189	December 31, 1889	699,224	32,164	43,521		
11	Illinois	317,114		3,012,734	294,717	279,654	395,534	
12	Alton city	10,294	March 31, 1890	87,569	10,620		14,233	
13	Aurora city	19,688	1889	109,884	12,939	10,521		
14	Beardstown city	4,226	March 1, 1891	12,619	132	43		
15	Belleville city	15,361	March 30, 1889	73,951	634			
16	Bloomington city	20,484	April 30, 1890	303,476	47,835	9,747	82,825	
17	Braidwood city	4,641	April 10, 1890	17,521	5,482			
18	Cairo city	10,324	December 31, 1890	62,990				
19	Centralia city	4,763	March 10, 1889	16,538	5,273			
20	Champaign city	5,839	May 1, 1890	45,336	1,605			
21	Dixon city	5,161	February 20, 1890	22,348		539		
22	Galena city	5,635	April 30, 1890	51,162	13,366	387		
23	Jacksonville city	12,935	1889	131,453	1,031	a61,599		
24	Kankakee city	9,025	March 25, 1889	29,823	4	8,862		
25	Lasalle city	9,855	1890	45,970		3,676		
26	Lincoln city	6,725	1890	47,399				
27	Litchfield city	5,811	1889	52,130	15,000			
28	Mattoon city	6,833	1889	28,290				
29	Moline city	12,000	April 1, 1891	105,210	37,769			
30	Monmouth city	5,936	March 31, 1889	64,892	5,762		35,302	
31	Ottawa city	9,985	April 7, 1891	52,594	6,366			
32	Pana city	5,077	April 14, 1890	18,173	3,340			
33	Pekin city	6,347	April 30, 1889	45,030	15,785	105		
34	Peoria city	41,024	1889	723,284	74,664	144,127	209,201	
35	Peru city	5,550	April 9, 1890	45,764	580	537	15,000	
36	Rockford city	23,584	December 31, 1890	313,325		27,021	27,700	
37	Rock Island city	13,634	April 4, 1889	169,283	9,695	12,490		
38	Springfield city	24,963	March 1, 1890	271,630	24,571		3,060	
39	Streator city	11,414	March 31, 1889	65,090	2,264		8,213	
40	Indiana	228,888		2,143,051	479,278	120,849	92,633	
41	Bloomington city	4,018	May 15, 1889	27,925	6,783			
42	Connersville city	4,548	May 31, 1889	36,026	10,822	1,490	1,320	
43	Crawfordsville city	6,089	June 1, 1890	51,951	19,163			
44	Elkhart city	11,360	August 31, 1890	61,003	3,831			
45	Fort Wayne city	35,393	December 31, 1889	367,078	173,506			
46	Goshen city	6,033	May 1, 1890	38,140	8,740	3,605		
47	Greencastle city	4,390	April 30, 1889	50,105	20,093			
48	Kokomo city	8,261	June 1, 1890	126,033	7,518			
49	Laporte city	7,126	May 31, 1889	56,631	17,285	4,881		
50	Lawrenceburg city	4,284	1889	35,674	14,943	225		
51	Logansport city	13,328	1888	102,423	34,894			
52	Madison city	8,936	April 15, 1892	119,572	3,708	e34,600	38,213	
53	Marion city	8,769	April 30, 1890	42,534	3,351	4,066	10,000	
54	Michigan city	10,776	August 31, 1891	47,607	61	4,075		
55	Muncie city	11,345	June 30, 1890	45,115	2,067		8,000	
56	New Albany city	21,059	1889	168,115	18,942	150		
57	Richmond city	16,608	April 30, 1890	241,195	45,856	38,427	35,100	
58	Seymour city	5,337	September 30, 1889	37,096	5,472	1,867		
59	Shelbyville city	5,451	May 31, 1889	22,726	3,896			
60	South Bend city	21,819	June 9, 1892	364,429	60,523	27,463		
61	Vincennes city	8,853	April 30, 1890	70,618	11,835			
62	Wabash city	5,105	1890	31,055	5,989			
63	Iowa	246,047		2,657,164	354,138	95,711	336,018	
64	Atlantic city	4,351	March 14, 1890	29,022	5,094	15,037		
65	Boone city	6,520	December 31, 1890	28,118	2,685	3,999	6,822	
66	Burlington city	22,565	March 31, 1890	342,445	75,594		64,644	
67	Cedar Rapids city	18,020	March 10, 1890	151,425	44,796		15,771	
68	Clinton city	13,619	February 28, 1889	72,438	5,992		10,000	
69	Council Bluffs city	21,474	March 1, 1891	432,984	24,268	19,562	77,874	
70	Davenport city	26,872	March 1, 1891	334,612	59,747	6,583	45,000	
71	Dubuque city	30,311	February 28, 1890	372,124	42,773		51,100	
72	Fort Dodge city	4,871	January 31, 1889	15,255	55	3,114		

a Includes an unknown amount for state and county for schools. b Liquor licenses and fines. c Sewers. d Includes streets.

BUT 4,000 OR MORE POPULATION, AND FURNISHING DETAILED REPORT: 1890—Continued.

RECEIPTS—Continued.

ORDINARY.												
Total.	From state or county for schools, etc.	Waterworks or other undertakings. (Net.)	Ad valorem taxes, real and personal, for municipal purposes only.	Special assessments.		Licenses.		Fees, fines, and penalties.	Interest on deposits.	Income from funds and investments.	Miscellaneous.	
				Streets and bridges.	Sewers.	Liquor.	Other.					
$1,763,755	$17,675	$16,770	$1,134,237	$61,507	$323	$102,650	$139,956	$43,641	$2,488	$21,971	$222,537	1
19,271			11,860	507			5,472	839		193	400	2
37,289	1,118		26,533			3,750	3,691	848		644	705	3
60,340	2,964		51,759				2,390	2,258			969	4
490,915		3,692	342,630	24,946			53,010	5,389	197		61,051	5
92,325			57,076			6,200	13,458	1,591			14,000	6
153,441	5,660		68,538			23,760	17,162	3,563		20,749	14,009	7
219,653	6,025		131,534			8,400	26,984	3,079		385	43,246	8
66,982	1,908	2,386	42,308			8,250	7,008	3,006			2,116	9
623,539		10,692	401,999	36,054	323	52,290	10,781	23,068	2,291		86,041	10
2,042,829	13,968	26,420	1,173,872	81,764	11,577	390,457	179,443	27,127	175	92,378	45,648	11
62,716			34,345			20,508	489				7,374	12
86,424			56,952	344		19,292	2,535	1,521		4,343	1,437	13
12,444			1,500			8,700	1,681	563				14
73,317			41,207			24,236	4,507	702		1,456	1,209	15
163,069		5,097	74,802	38,817	1,309	33,737	4,367	2,702			2,238	16
12,039				238		11,583	30	158			30	17
62,990			29,382			24,500	2,015	1,614			5,479	18
11,265			4,478			5,029	613	721			424	19
43,731			30,957	2,903		8,388	927	268			288	20
21,809			14,859			6,658	81	153			58	21
37,409			23,945	1,072		10,906	701	42		437	306	22
68,823		1,194	33,134	29,454	120	171	697	978		2,065	1,010	23
20,957			8,129	261	145	11,458	793	134		33	4	24
42,294			11,779			28,660		293			1,562	25
47,399	2,422		37,000			6,817	542	307			311	26
37,130		5,000	18,570	346		7,894	2,004	268		548	2,500	27
28,290			18,343				b9,947					28
67,441		8,753	32,473	1,716	2,582	18,688	1,374	412			1,443	29
23,828			20,549	c802			596	445			1,436	30
46,228			19,916			25,147	452	713				31
14,823			6,413	1,753		5,842	598	215			12	32
29,140			16,928			10,430	874	427			481	33
295,292			201,574				77,734	5,937		9,002	1,045	34
29,647			11,440			16,719	60	56			1,372	35
258,604	5,000		146,143		992	29,300	1,800	275		74,494	600	36
147,098		6,376	106,492			24,794	1,944	1,249			6,243	37
243,999	6,546		151,938	4,058	6,429		61,216	5,373	175		8,264	38
54,613			20,624			31,000	866	1,601			522	39
1,450,291	13,574	172	989,299	22,724	187,110	85,712	20,542	4,073	6,554	14,412	106,119	40
21,142			19,165			750	275	477			475	41
22,394			17,307			4,450	260				377	42
32,788			27,517			3,850	515	5			901	43
57,172			33,342			6,250	278				17,302	44
193,572			176,034	2,042		8,650	2,441	3,246			1,159	45
25,795			18,933			4,500	182	50		530	1,600	46
30,012			26,693			3,000	147	8			164	47
118,515			27,274		d36,129	5,575	639				48,898	48
34,465			33,109			700	258	126			272	49
20,506		172	17,786				2,537				11	50
67,529			63,657			1,675	236				1,961	51
43,051			32,520	480		6,808	557	59		2,385	242	52
25,117			15,391			6,000	512				3,214	53
43,471			32,693	4,616		4,975	120	91		927	49	54
35,048			25,235			5,288	860	[illegible]		3,339	321	55
149,023			132,638			4,724	907	6	f6,554	4,194		56
121,812			95,468	15,306		7,214				570	3,254	57
29,757	13,574		10,852			4,905	160				266	58
18,830			15,409			2,648	189				584	59
276,443			94,415		150,981		8,498			2,445	20,104	60
58,783			49,967	265		2,750	864				4,937	61
25,066			23,894	15		1,000	107			22	28	62
1,871,297		3,842	1,467,004	190,046	18,275		73,312	39,117	278	2,936	76,487	63
8,891			7,735				262				894	64
14,612		381	12,368	320	130		g1,348				65	65
202,207			136,285	48,789			2,933	2,781	278		11,141	66
90,858			87,260				1,882	1,451			265	67
56,446			55,253				764	429				68
361,280		1,144	324,154					259			35,723	69
223,282			147,914	43,687	234		25,287	4,398		1,454	308	70
278,251			199,394	35,087	14,951		24,422	176			4,221	71
12,086		657	10,291				661	477				72

c Includes interest. f Includes penalties. g Includes fines.

TABLE 14.—RECEIPTS AND EXPENDITURES OF MUNICIPALITIES HAVING LESS THAN 50,000

RECEIPTS—Continued.

	MUNICIPALITIES.	Population 1890.	For year ending—	Gross receipts, including balance.	Balance on hand beginning of year.	Funds, investments, transfers, and refunds.	Loans. (Principal.)	Collections for state or county, separately reported.
	Iowa—Continued.							
1	Fort Madison city	7,901	March 1, 1889	$41,264	$1,057	$177		
2	Keokuk city	14,101	April 9, 1890	115,866				
3	Lemars city	4,036	1890	14,305		6,400		
4	Marshall city	8,914	March 1, 1889	49,227	1,721	13,849	$9,000	
5	Muscatine city	11,454	March 20, 1890	96,269	9,967			
6	Oskaloosa city	6,558	July 1, 1890	30,500				
7	Sioux city	37,806	March 1, 1890	452,962	77,437	26,990	55,807	
8	Waterloo city	6,674	March 24, 1891	28,348	2,952			
9	Kansas	179,074		3,105,325	480,183	18,038	1,029,660	$30,884
10	Arkansas city	8,347	June 30, 1890	52,186	5,088			
11	Atchison city	13,963	March 16, 1889	220,081	30,224		33,855	
12	Fort Scott city	11,946	April 1, 1890 (b)	68,596				
13	Junction city	4,502	March 15, 1890	45,438		1,458		12,900
14	Kansas city	38,316	March 31, 1890	1,194,051	126,901	650	610,209	
15	Lawrence city	9,997	June 15, 1889	71,140	23,713			
16	Leavenworth city	19,768	April 1, 1890	370,321	105,231	8,680	96	
17	Ottawa city	6,248	April 15, 1889	34,583				
18	Parsons city	6,736	June 30, 1890	32,957				
19	Topeka city	31,007	March 31, 1890	385,335	177,707	7,250		
20	Wellington city	4,391	June 1, 1890	66,049	8,121			17,984
21	Wichita city	23,853	March 31, 1889	564,588	3,198		385,500	
22	Kentucky	136,540		1,499,297	76,057	39,248	354,725	13,700
23	Bowling Green city	7,803	December 31, 1889	55,418	5,807			
24	Covington city	37,371	1890	533,266	48,524		197,700	
25	Dayton city	4,264	January 1, 1890	65,975	2,204		24,206	
26	Frankfort city	7,892	January 1, 1890	82,340	9,133		5,000	
27	Hopkinsville city	5,833	December 31, 1890	43,474	813	15,000		
28	Lexington city	21,567	1890	174,909		14,248		
29	Maysville city	5,358	December 31, 1890	55,301	5,290		4,200	
30	Newport city	24,918	February 1, 1890	318,365	109	10,000	123,619	
31	Paducah city	12,797	1890	98,379				
32	Paris city	4,218	1890	34,670	4,177			
33	Winchester city	4,519	December 31, 1890	37,200				13,700
34	Louisiana	22,457		156,896	7,412			12,598
35	Baton Rouge city	10,478	December 31, 1890	34,482	5,177			12,598
36	Shreveport city	11,979	January 1, 1892	122,414	2,235			
37	Maine	226,268		4,823,663	166,682	253,583	1,341,616	
38	Auburn city	11,250	1889	132,783	557		26,000	
39	Augusta city	10,527	May 15, 1890	166,728	431	1,265	44,000	
40	Bangor city	19,103	March 10, 1890	570,665	3,499	158,628	102,000	
41	Bath city	8,723	February 28, 1890	196,018	4,854	27,165	52,550	
42	Belfast city	5,294	March 3, 1890	73,601	4,745	2,131		
43	Biddeford city	14,443	January 31, 1889	163,638	20,719			
44	Brewer city	4,193	February 28, 1890	32,913	1,010		13,000	
45	Brunswick town	6,012	February 1, 1890	73,339	3,304	2,990	12,400	
46	Calais city	7,290	March 31, 1890	70,221	7,652		15,000	
47	Camden town	4,621	March 17, 1890	25,986	131			
48	Cape Elizabeth town	5,459	February 3, 1890	59,442	3,092	1,748	15,280	
49	Caribou town	4,087	March 1, 1890	20,915	225			
50	Deering town	5,353	February 12, 1890	176,981	12,488		107,200	
51	Eastport town	4,908	February 28, 1891	29,371		725		
52	Ellsworth city	4,804	February 9, 1891	50,123	167	119	4,650	
53	Gardiner city	5,491	March 1, 1890	68,957			8,000	
54	Houlton town	4,015	March 1, 1890	48,914	3,827		18,000	
55	Lewiston city	21,701	March 1, 1890	357,890	576	22,388	100,600	
56	Oldtown town	5,312	March 1, 1891	47,876	445		5,000	
57	Portland city	36,425	March 31, 1891	1,606,790	34,789	6,025	415,000	
58	Rockland city	8,174	February 10, 1890	389,833	49,080	21,045	217,137	
59	Saco city	6,075	February 1, 1890	123,802	2,512	3,143	45,000	
60	Sanford town	4,201	February 23, 1891	26,818	4,467		3,900	
61	Skowhegan town	5,068	February 20, 1891	41,312	5,553	312	1,450	
62	Waterville city	7,107	March 1, 1890	159,980		5,899	84,949	
63	Westbrook town	6,632	February 14, 1890	108,767	2,559		50,500	
64	Maryland	38,644		170,879	16,452	8,925	1,500	
65	Annapolis city	7,604	1889	28,902	371		1,500	
66	Cumberland city	12,729	June 1, 1890	58,616	433	6,617		
67	Frederick city	8,193	February 1, 1890	55,715	10,569	2,308		
68	Hagerstown city	10,118	April 1, 1891	27,646	5,079			

a Includes sewers. b This account is made up for 9 months, ending April 1, 1890

BUT 4,000 OR MORE POPULATION, AND FURNISHING DETAILED REPORT: 1890—Continued.

RECEIPTS—Continued.

ORDINARY.												
Total.	From state or county for schools, etc.	Waterworks or other undertakings. (Net.)	Ad valorem taxes, real and personal, for municipal purposes only.	Special assessments.		Licenses.		Fees, fines, and penalties.	Interest on deposits.	Income from funds and investments.	Miscellaneous.	
				Streets and bridges.	Sewers.	Liquor.	Other.					
$40,030			$36,876				$2,259	$197		$41	$657	1
115,866			99,689	a$2,530			1,880	4,969			6,798	2
7,905		$181	6,013				308	813			590	3
24,657		1,479	15,650	3,281	$2,960		1,030	257				4
86,302			67,571	44			1,573	1,911		480	14,723	5
30,500			29,300					1,200				6
292,728			207,297	56,308			8,311	19,710			1,102	7
25,396			23,954				392	89		961		8
1,546,560	$44,513	6,865	1,156,486	52,516	35,200	$22,737	36,379	94,655	$12,168	3,076	81,965	9
47,098			24,106		9,926		1,132	11,934				10
156,002			146,851			2,404	3,419				3,328	11
68,596			43,917	2,304			1,431	5,932	134	100	14,778	12
31,080	12,878		14,817				945	2,440				13
456,291			357,920	27,225		20,333		33,088	9,143		8,582	14
47,427			38,742				c2,024	1,731			4,930	15
256,314			203,361	17,844	905		9,656	19,090	1,737		3,721	16
34,583			24,495		8,660		1,283	145				17
32,957	13,695		8,011	1,694	6,400		3,157					18
200,378		6,865	152,239				c5,265	6,784		2,976	26,249	19
39,944	17,940		14,621	2,812			2,499	1,535			537	20
175,890			127,406	637	9,309		5,568	11,976	1,154		19,840	21
1,015,567	54,329	11,513	749,674	12,864		42,954	52,865	30,522		12,507	48,339	22
49,611	6,979		31,537				7,890	1,879			1,326	23
287,042			252,735			4,794	9,504	11,964			8,045	24
39,565	7,719		21,777	5,680		618	1,933	889		420	529	25
68,207	3,350		37,902			4,000	6,215	3,062		2,007	11,671	26
27,661	2,500		18,734			4,402	427				1,598	27
160,661	24,427		102,067			7,082	13,134	5,511		5,687	2,753	28
45,811	3,886	3,513	25,437			5,852	1,894	1,163		1,267	2,799	29
184,637		8,000	152,546	7,184			11,628	970		1,911	2,398	30
98,379			70,731			8,831		2,624			16,193	31
30,493	3,468		20,608			4,175				1,215	1,027	32
23,500	2,000		15,600			3,200	240	2,460				33
136,886			94,628			2,962	14,898	8,620		5,160	10,618	34
16,707						2,962	2,781	1,508			9,456	35
120,179			94,628				12,117	7,112		5,160	1,162	36
3,061,782	153,553	28,750	2,254,745	20,017	13,566		2,423	9,259	1,461	101,788	476,220	37
106,226	6,398		86,402		570						12,856	38
121,032	10,439		106,672	67	347		415	886	470		1,736	39
306,538	11,399		248,673	3,362	4,073					1,392	37,639	40
111,449	6,846		98,343				310	459		456	5,035	41
66,725	6,717		37,868				58	338		19,909	1,835	42
142,919	8,109		130,222							4,588		43
18,903	326		16,866		1,286		10	6	28	290	91	44
54,645	7,687		42,974				60			2,325	1,599	45
47,569	7,454		37,011	736			90		856	790	632	46
25,855	2,404		23,361							90		47
39,322	3,729		34,967	245	17					239	125	48
20,690	5,230		13,833				20			597	1,010	49
57,293	7,173		48,339							736	1,045	50
28,646	4,044		22,587				25	5		1,509	476	51
45,187	6,980		36,814				42	48		393	910	52
60,957	3,030		48,278	179			62	149		7,506	1,753	53
27,087	2,532		22,762	755			30			375	633	54
234,326		14,308	167,860	3,770						13,636	34,752	55
42,431	2,919		38,264				23	30	65	553	577	56
1,150,976	23,053	14,442	691,166	3,048	5,404		364	5,565		42,445	365,489	57
102,571	6,597		86,163	7,855	268		553	719		85	331	58
73,147	3,796		68,194		391		23	79		253	411	59
18,451	2,842		14,873				46			173	517	60
33,997	3,945		27,871		364		23		42	179	1,573	61
69,132	5,245		55,795		723		253	351		3,224	3,541	62
55,708	4,659		48,587		123		16	624		45	1,654	63
144,002	3,000	10,731	112,747	110			4,585	3,482		5,428	3,919	64
27,031			21,722				1,188	406			3,715	65
51,566	3,000	3,580	39,739				1,635	2,071		1,541		66
42,838		7,151	32,415	110			136	639		2,347	40	67
22,567			18,871				1,626	366		1,540	164	68

c Includes liquor.

TABLE 14.—RECEIPTS AND EXPENDITURES OF MUNICIPALITIES HAVING LESS THAN 50,000

RECEIPTS—Continued.

	MUNICIPALITIES.	Population 1890.	For year ending—	Gross receipts, including balance.	Balance on hand beginning of year.	Funds, investments, transfers, and refunds.	Loans. (Principal.)	Collections for state or county, separately reported.
1	Massachusetts	1,043,458		$25,039,193	$1,162,401	$1,627,665	$8,262,962	$122,131
2	Abington town	4,260	December 31, 1889	84,033	2,858	14,495	25,000	
3	Adams town	9,213	March 1, 1891	97,956	9,549	3,095	21,800	
4	Amesbury town	9,798	March 1, 1891	176,116	5,970	2,514	87,059	
5	Amherst town	4,512	October 15, 1890	84,696	9,993	345	24,913	
6	Andover town	6,142	October 3, 1890	111,998	112		47,100	
7	Arlington town	5,629	December 31, 1889	120,487	10,032	9,933	3,000	
8	Athol town	6,319	February 1, 1890	81,185	7,462		20,667	
9	Attleboro town	7,577	March 1, 1890	161,614	11,988		81,853	
10	Barnstable town	4,023	December 31, 1890	78,988	3,659		38,600	
11	Beverly town	10,821	March 1, 1889	377,521	740	13,900	158,303	
12	Blackstone town	6,138	March 1, 1890	67,043	1,295		21,775	
13	Braintree town	4,848	February 1, 1890	75,082	4,564	4,480	15,000	
14	Bridgewater town	4,249	December 31, 1889	59,733	1,047		20,600	
15	Brockton city	27,294	November 30, 1890	652,096	13,462	32,600	262,000	48,508
16	Brookline town	12,103	January 31, 1890	938,582	6,494	83,491	220,000	
17	Canton town	4,538	February 28, 1890	121,732	836		50,000	
18	Chelsea city	27,909	December 31, 1889	815,600	39,791	82,826	295,817	
19	Chicopee town	14,050	February 28, 1889	140,398	6,202		16,000	
20	Clinton town	10,424	February 1, 1889	166,447	13,410		42,500	
21	Concord town	4,427	March 1, 1890	69,771	10,049		9,500	
22	Danvers town	7,454	February 1, 1890	167,182	14,342		34,000	
23	Dedham town	7,123	February 1, 1890	159,201	22,377		23,000	
24	Eastbampton town	4,395	January 31, 1890	61,167	6,039	1,738	15,000	
25	Easton town	4,493	December 31, 1889	75,324	6,543		13,779	10,514
26	Everett town	11,068	January 1, 1889	143,339	10,729	7,781		
27	Fitchburg city	22,037	November 30, 1889	641,366	3,795	38,273	278,000	
28	Framingham town	9,239	March 1, 1890	154,311	6,531		21,400	
29	Franklin town	4,831	January 31, 1890	79,003	1,686		29,500	
30	Gardner town	8,424	February 1, 1890	106,381	331		23,000	
31	Gloucester city	24,651	December 19, 1889	573,366	8,486		313,355	
32	Grafton town	5,002	February 2, 1891	63,956	6,280		13,124	
33	Great Barrington town	4,612	March 15, 1890	76,194	540		35,400	
34	Greenfield town	5,252	February 15, 1890	115,504	1,498		45,121	
35	Haverhill city	27,412	December 31, 1889	576,033	37,613	24,000	167,867	
36	Hingham town	4,564	December 31, 1890	72,448	6,960	1,001	10,800	
37	Holyoke city	35,637	November 30, 1889	763,091	57,424	92,504	160,000	51,479
38	Hopkinton town	4,088	February 1, 1891	99,950	1,646	16,486	26,500	
39	Hudson town	4,670	December 31, 1889	52,997	3,950	233	5,000	
40	Hyde Park town	10,193	January 31, 1891	240,993	10,188	2,784	93,000	
41	Ipswich town	4,439	February 1, 1890	45,071	2,978		6,500	
42	Lawrence city	44,654	December 31, 1890	916,081	80,893	61,520	100,000	
43	Leominster town	7,269	March 1, 1890	183,283	3,413	12,670	52,500	
44	Malden city	23,031	December 31, 1889	626,679	23,802	69,132	251,000	
45	Marblehead town	8,202	March 1, 1890	250,383	3,713	2,689	156,123	
46	Marlboro town	13,805	1889	235,974	7,666	50,322	45,000	
47	Medford town	11,079	1889	323,846	15,818	10,544	133,450	
48	Melrose town	8,519	December 31, 1889	154,711	3,622	14,718	37,500	
49	Methuen town	4,814	December 31, 1889	62,501	2,831		10,959	
50	Middleboro town	6,065	January 1, 1890	99,402	13,411	7,116	11,000	
51	Milford town	8,780	February 1, 1890	153,351	1,430		61,500	
52	Millbury town	4,428	March 19, 1890	44,452	562		10,000	
53	Milton town	4,278	December 31, 1889	261,214	51,297	1,550	100,000	
54	Montague town	6,296	February 5, 1891	77,396	9,931	5,360	5,000	
55	Natick town	9,118		144,042	218	17,097	25,000	
56	New Bedford city	40,733	January 6, 1890	1,367,570	39,825	73,377	595,000	
57	Newburyport city	13,947	December —, 1889	406,970	8,997		180,400	
58	Newton city	24,379	December 31, 1889	1,656,091	64,817	446,706	512,000	
59	North Adams town	16,074	March 1, 1890	311,484	14,474	29,053	103,500	
60	Northampton city	14,990	November 30, 1889	429,294	2,914		265,000	
61	North Attleboro town	6,727	January 31, 1891	126,182	54	84	37,000	
62	Northbridge town	4,603	February 28, 1890	55,699	8,598	65	10,000	
63	Orange town	4,568	February 13, 1891	111,286	9,303	1,276	64,546	
64	Palmer town	6,520	March 1, 1890	63,310	19		14,679	
65	Peabody town	10,158	January 15, 1890	176,163	20,775	7,525		
66	Pittsfield town	17,281	1889	325,819	474	16,024	92,600	
67	Plymouth town	7,314	December 31, 1889	137,680	21,284	28,947		
68	Provincetown town	4,642	December 31, 1889	64,358	1,867	7	20,700	
69	Quincy city	16,723	December 31, 1889	463,529	1,806		309,759	
70	Reading town	4,088	March 1, 1890	66,026	3,576	2,099	10,000	4,474
71	Revere town	5,668	January 31, 1891	100,185	7,648		26,577	
72	Rockland town	5,213		96,738	10,277	5,248	34,063	
73	Rockport town	4,087	March 1, 1890	48,743	1,337	100	11,800	
74	Salem city	30,801	December 15, 1889	807,569	20,766	36,835	205,000	
75	Somerville city	40,152	December 31, 1889	1,205,707	20,102	50,731	659,000	
76	Southbridge town	7,655		149,630	19,462	595	65,000	

a Includes sewers.

BUT 4,000 OR MORE POPULATION, AND FURNISHING DETAILED REPORT: 1890—Continued.

RECEIPTS—Continued.

ORDINARY.												
Total.	From state or county for schools, etc.	Waterworks or other undertakings. (Net.)	Ad valorem taxes, real and personal, for municipal purposes only.	Special assessments.		Licenses.		Fees, fines, and penalties.	Interest on deposits.	Income from funds and investments.	Miscellaneous.	
				Streets and bridges.	Sewers.	Liquor.	Other.					
$13,864,034	$949,665	$272,861	$10,899,236	$90,839	$79,890	$523,324	$75,988	$76,036	$48,262	$100,717	$747,216	1
41,680	2,360	.....	36,667	.....	.....	.....	.....	.....	47	.....	2,606	2
63,512	8,438	.....	43,066	459	.....	9,002	52	180	.....	1,684	631	3
80,573	1,313	.....	73,673	.....	.....	.....	831	840	1,151	.....	2,765	4
49,445	798	.....	42,478	324	120	.....	321	.....	.....	.....	5,404	5
64,786	14,137	.....	42,856	.....	.....	.....	29	116	.....	.....	7,648	6
97,522	471	.....	88,278	3,891	.....	.....	754	101	917	.....	3,110	7
53,056	1,633	.....	46,011	121	.....	3	.....	.....	175	.....	5,113	8
67,773	3,144	.....	60,523	15	383	.....	163	100	167	.....	3,278	9
36,729	9,135	.....	26,303	.....	.....	.....	75	.....	45	561	610	10
204,578	2,899	15,606	177,082	.....	.....	.....	939	.....	180	.....	7,872	11
43,973	709	.....	35,697	.....	.....	5,302	46	.....	.....	.....	2,219	12
51,038	1,570	.....	45,348	.....	.....	2	10	.....	120	.....	3,988	13
38,086	6,849	.....	26,078	62	.....	3,904	16	.....	431	.....	746	14
295,526	15,162	.....	239,061	2,421	.....	.....	2,497	2,689	.....	5,867	27,829	15
628,597	130,553	971	433,273	.....	46,700	.....	1,239	1,420	6,461	.....	7,980	16
70,896	.....	.....	62,838	.....	.....	.....	31	.....	.....	.....	8,027	17
397,166	17,630	.....	325,422	8,338	.....	25,125	2,606	6,256	.....	6,111	5,678	18
118,196	.....	.....	94,263	.....	.....	14,808	.....	.....	.....	.....	9,125	19
110,537	2,672	.....	92,010	278	.....	7,198	704	957	.....	.....	6,718	20
50,222	10,970	.....	33,296	.....	.....	.....	408	.....	.....	.....	5,548	21
118,840	.....	.....	100,212	.....	.....	.....	912	15	11,547	.....	6,154	22
113,824	.....	.....	105,174	.....	.....	3,150	1,096	.....	1,172	.....	3,232	23
38,390	608	.....	33,758	345	175	2,600	288	.....	.....	.....	616	24
44,488	14,915	.....	20,658	.....	.....	1	20	.....	.....	8,000	894	25
124,829	3,722	2,222	113,623	2,838	.....	.....	11	.....	123	.....	2,290	26
321,298	33,211	10,635	231,922	2,810	5,709	17,213	.....	2,425	2,149	.....	15,224	27
126,380	2,439	.....	119,772	904	.....	.....	65	747	814	.....	1,639	28
47,817	1,344	.....	43,458	.....	.....	.....	28	.....	40	.....	2,947	29
83,050	1,474	.....	71,023	172	.....	6,459	562	.....	.....	.....	3,360	30
251,525	4,285	.....	203,242	525	.....	.....	188	2,875	.....	2,173	38,237	31
44,552	4,197	.....	38,659	.....	.....	.....	36	.....	.....	1,508	152	32
40,254	4,985	.....	29,166	.....	.....	3,305	175	.....	.....	.....	2,623	33
68,885	10,977	.....	52,238	.....	.....	.....	3,623	269	.....	1,127	651	34
346,553	14,609	.....	264,110	.....	1,261	24,363	2,229	3,191	.....	5,073	31,717	35
53,687	14,116	.....	37,131	.....	.....	2	26	23	.....	50	2 339	36
401,684	841	4,096	315,988	4,895	.....	35,022	3,434	2,931	1,422	.....	33,055	37
55,318	2,934	69	45,430	255	.....	3,902	16	11	.....	1,055	1,646	38
43,814	3,327	.....	37,553	189	.....	3	14	43	.....	1,541	1,144	39
135,021	6,606	.....	122,942	4,660	.....	5	22	166	286	100	234	40
35,593	2,400	.....	27,473	.....	.....	1,350	483	.....	43	.....	3,844	41
673,668	6,736	46,956	451,371	3,588	5,278	45,223	2,130	7,738	.....	3,144	101,504	42
114,700	5,478	10,850	89,541	455	.....	3	18	.....	.....	.....	8,355	43
282,745	2,570	.....	251,103	a6,437	.....	.....	.....	1,824	.....	400	20,411	44
87,858	59	.....	72,283	.....	.....	2	4	85	.....	1,280	14,145	45
132,986	2,590	3,650	105,431	4,136	.....	13,096	1,196	992	160	1,290	445	46
164,034	699	.....	151,294	a1,028	.....	.....	2,050	306	.....	2,112	6,545	47
98,871	952	9,728	79,926	651	111	.....	8	48	399	.....	7,048	48
48,711	1,967	.....	43,141	.....	823	.....	468	.....	.....	.....	2,312	49
67,875	3,277	215	53,636	57	105	.....	788	.....	248	.....	9,549	50
90,421	10,078	.....	69,961	795	.....	8,047	132	.....	.....	631	777	51
33,890	1,753	.....	29,828	40	.....	4	482	.....	.....	.....	1,783	52
108,367	33,594	.....	71,647	.....	.....	.....	.....	60	.....	684	2,382	53
57,105	3,387	2,638	42,604	.....	.....	7,806	74	60	.....	49	487	54
101,727	68	6,882	89,294	.....	.....	.....	155	.....	.....	.....	5,328	55
659,368	75,248	681	489,114	214	3,490	24,830	4,072	5,557	1,382	7,724	47,056	56
217,573	22,451	.....	140,334	.....	.....	15,735	.....	.....	5,681	5,000	28,372	57
632,568	76,027	.....	531,902	1,199	350	21	2,774	1,733	772	3,027	14,763	58
164,457	4,735	.....	135,000	.....	.....	16,008	465	5,095	.....	835	2,319	59
161,380	2,925	.....	125,877	1,786	101	14,707	2,179	1,037	845	.....	11,923	60
89,044	4,974	.....	58,719	198	.....	13,502	143	143	.....	.....	11,365	61
37,036	18,074	.....	17,823	.....	.....	.....	378	.....	.....	.....	761	62
36,161	7,554	.....	26,955	.....	.....	.....	63	.....	.....	258	1,331	63
48,612	3,278	.....	38,700	.....	.....	5,704	128	.....	.....	103	699	64
147,863	12,054	16,749	109,646	.....	.....	4	79	1,424	71	1,173	6,663	65
216,721	.....	8,188	187,128	a1,729	.....	15,007	167	.....	.....	600	3,902	66
87,449	3,223	.....	76,462	.....	.....	1	145	29	.....	487	7,102	67
41,784	3,563	.....	36,085	.....	.....	.....	280	38	.....	873	945	68
151,964	8,361	.....	119,737	1,647	.....	.....	569	10	1,112	10,000	10,528	69
45,877	3,752	.....	40,510	.....	.....	.....	3	418	137	.....	1,057	70
65,960	332	.....	51,065	1,314	.....	9,702	895	1,404	304	271	673	71
47,150	3,280	4,478	37,766	.....	.....	.....	611	.....	150	.....	865	72
35,506	2,947	.....	30,620	.....	.....	.....	44	235	.....	732	928	73
544,968	51,817	14,741	401,752	.....	.....	24,761	3,493	5,779	739	.....	41,886	74
475,874	16,887	.....	405,643	11,475	8,595	.....	2,383	.....	1,260	.....	29,631	75
64,573	5,174	.....	52,611	788	.....	3,454	120	79	300	.....	2,047	76

TABLE 14.—RECEIPTS AND EXPENDITURES OF MUNICIPALITIES HAVING LESS THAN 50,000

RECEIPTS—Continued.

	MUNICIPALITIES.	Population 1890.	For year ending—	Gross receipts, including balance.	Balance on hand beginning of year.	Funds, investments, transfers, and refunds.	Loans. (Principal.)	Collections for state or county, separately reported.
	Massachusetts—Continued.							
1	South Hadley town	4,261	March 1, 1889	$75,947		$3,423	a$33,179	
2	Spencer town	8,747	March 1, 1890	159,533	$259		63,000	
3	Springfield city	44,179	December 10, 1889	1,348,410	82,594	61,565	330,000	
4	Stoneham town	6,155	1889	96,020	765		37,000	
5	Stoughton town	4,852	December 31, 1889	75,416	7,160	11,094	16,000	
6	Taunton city	25,448	November 30, 1889	621,102	20,909	39,497	211,350	
7	Wakefield town	6,982	1889	107,720	3,030		34,500	
8	Waltham city	18,707	January 3, 1891	501,394	48,774	60,615	102,000	
9	Ware town	7,329	March 1, 1890	148,573	13,946	10,059	50,000	
10	Warren town	4,681	March 1, 1890	52,964	4,087	243	5,000	
11	Watertown town	7,073	December 31, 1890	184,281	916	3,643	71,000	
12	Webster town	7,031	March 1, 1890	55,521	3,272		10,000	
13	Westboro town	5,195	February 1, 1890	92,491	5,394	5,432	34,000	
14	Westfield town	9,805	February 1, 1891	238,230	15,606	4,567	79,675	
15	West Springfield town	5,077	March 22, 1890	66,530	3,635			$7,156
16	Weymouth town	10,866	December 31, 1890	333,206	48,168	43,267	108,000	
17	Whitman town	4,441	January 6, 1890	94,148	339		42,000	
18	Williamstown town	4,221	March 7, 1890	46,497	5,958		15,000	
19	Winchendon town	4,390	January 31, 1890	46,059	5,542	391	6,000	
20	Woburn city	13,499	1889	243,848	25,616		23,769	
21	Michigan	316,255		3,483,966	508,435	199,096	437,916	25,564
22	Adrian city	8,756	March 17, 1890	112,571	16,675	184	35,315	
23	Alpena city	11,283	March 1, 1890	91,764	8,212			
24	Bay city	27,839	March 22, 1890	278,411	41,731			
25	Big Rapids city	5,303	April 30, 1889	76,396	11,414	3,054		
26	Cadillac city	4,461	March 15, 1889	25,246	2,476		3,700	
27	Cheboygan city	6,235	March 1, 1889	78,002	3,087	823	12,300	
28	Coldwater city	5,247	April 1, 1889	21,978	1,598			
29	Escanaba city	6,808	March 15, 1889	47,633	9,352	2,712		
30	Flint city	9,803	June 1, 1890	102,560	11,525			18,197
31	Grand Haven city	5,023	March 15, 1889	59,210	8,475	1,112	5,000	
32	Ionia city	4,482	March 31, 1889	52,977	238	4,362	8,556	
33	Ishpeming city	11,197	December 31, 1889	212,168	89,292	10,060	35,052	
34	Jackson city	20,798	February 28, 1890	245,691	25,013	84,483		
35	Kalamazoo city	17,853	March 31, 1889	209,267	586	14,093	25,000	
36	Lansing city	13,102	April 30, 1890	215,513	12,769	2,005	22,000	
37	Ludington city	7,517	February 28, 1889	76,723	127		5,051	
38	Manistee city	12,812	March 12, 1890	155,399	66,127		5,000	
39	Menominee city	10,630	1889	79,352	24,218			
40	Monroe city	5,258	1889	50,237	16,973			7,367
41	Muskegon city	22,702	March 18, 1889	334,925	46,109	13,739	44,322	
42	Negaunee city	6,078	March 31, 1889	66,522	14,984	5,898	5,075	
43	Niles city	4,197	April 10, 1889	16,297	317	558		
44	Owosso city	6,564	April 15, 1889	102,936	2,031		54,560	
45	Pontiac city	6,200	March 13, 1890	56,994	11,420		3,000	
46	Port Huron city	13,543	1889	209,737	1,285	40,758	30,100	
47	Saginaw city	46,322	March 31, 1889	229,813	68,501	8,498		
48	Sault Ste. Marie city	5,760	March 30, 1889	86,602	7,758	6,297		
49	Traverse city village	4,353	March 1, 1890	19,261	2,196		7,500	
50	Ypsilanti city	6,129	May 1, 1890	169,781	3,946	460	136,355	
51	Minnesota	71,209		1,526,212	55,571	27,445	414,607	
52	Anoka city	4,252	March 12, 1890	33,754	7,207	2,315	5,200	
53	Brainerd city	5,703	April 21, 1889	37,480	1,171		6,500	
54	Duluth city	33,115	February 15, 1890	985,899	11,178	16,018	186,678	
55	Mankato city	8,838	March 31, 1889	189,763	7,707	1,607	111,353	
56	Red Wing city	6,294	April 30, 1890	52,706	10,031			
57	Rochester city	5,321	March 1, 1890	60,463	770	7,505	4,000	
58	St. Cloud city	7,686	March 31, 1889	166,147	17,507		100,876	
59	Mississippi	29,394		316,487	14,753	1,598	14,536	
60	Jackson city	5,920	January 1, 1889	56,825	11,044			
61	Natchez city	10,101	February 1, 1891	96,908	2,014	1,598	14,536	
62	Vicksburg city	13,373	December 31, 1890	162,754	1,695			
63	Missouri	136,374		646,178	71,460	6,323	59,722	36,147
64	Boonville city	4,141	April 1, 1890	21,744	2,346			
65	Brookfield city	4,547	1890	7,885	235			
66	Carthage city	7,981	April 1, 1890	21,264	2,053	3,450		
67	Chillicothe city	5,717	1890	53,945				13,394
68	Columbia town	4,000	April 8, 1891	18,772	568		2,000	

a Includes unpaid orders and amounts due treasurer.

b Includes sewers.

BUT 4,000 OR MORE POPULATION, AND FURNISHING DETAILED REPORT: 1890—Continued.

RECEIPTS—Continued.

ORDINARY.												
Total.	From state or county for schools, etc.	Waterworks or other undertakings (Net.)	Ad valorem taxes, real and personal, for municipal purposes only.	Special assessments.		Licenses.		Fees, fines, and penalties.	Interest on deposits.	Income from funds and investments.	Miscellaneous.	
				Streets and bridges.	Sewers.	Liquor.	Other.					
$39,345	$4,775		$33,872		$116	$2				$500	$125	1
96,274	7,832		85,877				$108	$605		1,097	755	2
874,251	85,221	$77,893	608,016	$12,754	646	47,731	17,669	8,636	$3,270	2,521	9,894	3
58,255	2,640		52,497				14				3,104	4
41,162	5,620	50	29,843				21	655		3,239	1,734	5
349,346		22,126	269,350	326	561	31,908			926		24,149	6
70,190	455		63,581				22		589		5,543	7
290,005	10,045		222,694	3,302		27,214	3,139	3,730	717	10,887	8,277	8
74,568	11,803		53,119	243	700	3,640	103			1,583	3,377	9
43,634	4,295		36,316			2	307		308		2,406	10
108,722	10,606		92,679	51,216			5	140	63	3,007	1,006	11
42,249	10,948		21,929			7,804	563	100			905	12
47,665	2,699	2,087	39,290				424				3,165	13
138,382	13,146	11,350	97,814	1,118	975	8,779	824	100		2,247	2,029	14
55,739	229		48,718	841	3,691	2	412		133		1,713	15
133,771	14,384		115,262			1,800	1,328	125	686	113	73	16
51,809	3,343		46,448			3	53	5	49		1,908	17
25,539			24,611				174				754	18
34,126	1,338		31,195			3	71				1,519	19
194,463	2,989		173,906			14,100	306	2,491	671			20
2,312,955	68,325		1,803,136	32,538	45,254	277,651	13,217	14,007	3,890	10,060	44,877	21
60,367			52,465	96	100	6,148	200	1,148		50	160	22
83,552	4,616		67,746			10,204	364	298		140	184	23
236,680	9,627		153,147	16,190	28,110	21,165	2,278	704	95		5,364	24
61,928	2,544		51,462			6,899	561	120			342	25
19,070			13,921			4,104	430	615				26
61,792	2,039		50,304			7,428	294	340	800		587	27
20,380			17,364			1,125	167	215			1,509	28
35,569			955			33,732	522	360				29
72,838	3,600		54,485		8,225	5,290	211	128			899	30
44,623	2,546		38,383			2,648	93	62	500	307	84	31
39,821	1,960		34,026			3,349	115	79			292	32
77,764	3,703		56,503			15,543	515	187			1,313	33
136,195	6,970		106,311	450		13,137	1,059	1,007			7,261	34
169,588	6,761		150,229			9,961	825			980	832	35
178,739	4,482		165,525			5,665	1,282	513	301		971	36
71,545	3,203		60,188			6,670	758	124			602	37
84,272			67,368	4,269		9,932	347	160		1,686	510	38
55,134			28,349			26,000	500	285				39
25,897	2,672		19,025			4,100	100					40
230,755			208,279			15,435	221	2,040		2,354	2,426	41
40,565	3,071		23,557			13,198	313	26			400	42
15,422			12,397			2,124	107	335			459	43
46,345	2,393		39,617			3,217	128	20	295		675	44
42,574			15,808	1,076		c2,722		7		4,451	d18,510	45
137,594	5,862		102,358	10,457	8,819	6,693	414	2,201	698	92		46
152,814			135,715			12,765	714	1,174	1,123		1,323	47
72,547	2,276		44,988			23,527	271	1,302	78		105	48
9,565			6,873			2,124	187	325			56	49
29,020			25,788			2,746	241	232			13	50
1,028,589	784		571,370	243,760	17,982	139,058	9,421	21,590	600	2,574	21,450	51
19,032			14,026	308		4,000	145	76		472	[illegible]	52
29,809			7,962			11,558	366	5,133			4,790	53
772,025			415,522	237,670	10,673	79,000	5,144	14,020		2,102	7,894	54
69,096	326		37,862	5,782	7,309	15,000	1,005	1,513			299	55
42,675	213		25,655			10,000	973	220			5,614	56
48,188			39,885			7,500	555	193			55	57
47,764	245		30,458			12,000	1,233	435	600		2,793	58
285,600	25,065		205,388			14,775	17,973	6,259		4,911	11,229	59
45,781	1,116		30,493			6,000	2,463	1,001			4,708	60
78,760			65,651			3,775	2,173	1,705		4,911	545	61
161,059	23,949		109,244			5,000	13,337	3,553			5,976	62
472,526	2,297	3,845	259,140	2,929		83,533	58,944	15,438	1,480	3,441	41,479	63
19,398			12,035			4,200	1,444	1,007			712	64
7,650			3,100			3,600	300	250			400	65
15,761		3,845	9,613				1,449	263			591	66
40,551			25,437			12,000	2,000	514		600		67
16,204			6,137	497			1,112	1,398			7,060	68

c Includes other licenses.

d Details not given.

TABLE 14.—RECEIPTS AND EXPENDITURES OF MUNICIPALITIES HAVING LESS THAN 50,000

RECEIPTS—Continued.

	MUNICIPALITIES.	Population 1890.	For year ending—	Gross receipts, including balance.	Balance on hand beginning of year.	Funds, investments, transfers, and refunds.	Loans. (Principal.)	Collections for state or county, separately reported.
	Missouri—Continued.							
1	Fulton city	4,314	March 14, 1891	$26,015	$6,080	$2,723	$7,423	
2	Hannibal city	12,857	1889	89,778			25,799	
3	Independence city	6,380	June 30, 1889	21,789	5,779			
4	Jefferson city	6,742	1890	30,369	8,438			
5	Joplin city	9,943	June 1, 1890	32,798	6,126	150		
6	Louisiana city	5,090	March 4, 1890	22,641	1,774			
7	Maryville city	4,037	1889	15,777	3,921			
8	Mexico city	4,789	April 1, 1892	20,375	2,345			
9	Rich Hill city	4,008	1889	49,638	3,903			$22,753
10	St. Charles city	6,161	April 1, 1890	21,791	3,661			
11	Sedalia city	14,068	June 30, 1890	77,196	5,717		15,000	
12	Springfield city	21,850	June 30, 1890	88,903	10,095		9,500	
13	Warrensburg city	4,706	December 31, 1889	18,126	6,527			
14	Webb city	5,043	April 7, 1889	7,372	1,892			
	Montana:							
15	Butte city	10,723	May 2, 1892	254,655	10,093			
16	New Hampshire	144,184		2,803,406	179,928	232,076	622,569	103,218
17	Claremont town	5,565	March 1, 1890	53,442	4,170	150	7,000	
18	Concord city	17,004	January 1, 1890	474,063	41,490	32,476	130,000	56,518
19	Dover city	12,790	1889	418,862	28,459	109,383	49,000	
20	Exeter town	4,284	March 2, 1891	62,020	538		10,500	
21	Franklin town	4,085	March 1, 1891	55,021	2,253		10,500	
22	Keene city	7,446	December 1, 1889	123,072	7,471	22,704	8,419	
23	Laconia town	6,143	March 1, 1890	79,843	9,857		23,500	
24	Manchester city	44,126	December 31, 1889	684,638	47,029	64,568	101,650	
25	Nashua city	19,311	December 31, 1889	462,380	8,448	2,730	217,000	46,700
26	Portsmouth city	9,827	December 31, 1890	278,138	19,968	65	65,000	
27	Rochester town	7,396	March 1, 1890	66,706	2,698			
28	Somersworth town	6,207	March 1, 1890	45,221	7,547			
	Nebraska:							
29	Grand Island city	7,536	June 1, 1890	171,775	14,546	4,000	50,000	29,952
30	New Jersey	215,760		3,563,774	429,984	62,041	457,518	87,794
31	Bordentown city	4,232	April 2, 1890	17,878	322		6,600	
32	Bridgeton city	11,424	February 1, 1892	129,696	20,275	12,063	8,000	33,855
33	Elizabeth city	37,764	1889	632,265	146,742		29,093	
34	Gloucester city	6,564	February 12, 1889	77,002	21,582	3,676	13,200	
35	Harrison city	8,338	March 1, 1891	139,671	33,554	7,425		
36	Hoboken city	43,648	May 6, 1889	846,903	87,920	4,247	60,643	
37	Lambertville city	4,142	March 1, 1890	64,287	5,188	1,500	23,085	
38	Millville city	10,002	February 15, 1890	69,868	3,082		26,000	
39	Morristown city	8,156	April 26, 1890	38,686	2,466		8,000	
40	New Brunswick city	18,603	1889	446,194	16,444	29,685	78,000	
41	Orange city	18,844	February 28, 1890	492,129	7,108		177,500	
42	Perth Amboy city	9,512	March 1, 1890	141,361	24,493		17,501	
43	Plainfield city	11,267	December 31, 1890	179,458	27,578			53,939
44	Rahway city	7,105	January 1, 1890	122,009	10,563			
45	Salem city	5,516	1889	73,884	13,733	3,445		
46	Union town	10,643	March 20, 1891	92,483	8,934		9,896	
47	New York	707,491		8,755,654	1,116,599	545,497	1,470,911	173,795
48	Albion village	4,586	February 28, 1891	40,551	4,318	11,614		
49	Amsterdam city	17,336	May 1, 1890	192,061	25,718		71,974	
50	Auburn city	25,858	February 28, 1890	381,742	56,433	112,463	8,621	226
51	Binghamton city	35,005	June 1, 1890	348,788	86,826			
52	Cohoes city	22,509	1889	221,611	37,745	37,247	7,009	
53	College Point village	6,127	1889	53,853	10,323	7,444	8,500	
54	Cortland village	8,590	March, 1890	36,277				
55	Dunkirk city	9,416	1890	78,551	12,152	9,039		
56	Edgewater village	14,265	June 1, 1889	50,707	1,668	12,623		
57	Elmira city	30,893	January 31, 1890	411,028	38,679	1,045	127,514	
58	Flushing village	8,436	1890	154,818	20,809	24,323	46,794	
59	Geneva village	7,557	April 30, 1890	59,058	2,010			
60	Glens Falls village	9,509	March 1, 1891	97,318	10,379	4,458	47,098	
61	Gloversville city	13,864	December 31, 1890	109,724	698	15,217	2,000	
62	Greenbush village	7,301	December 31, 1890	33,122	315			
63	Green Island village	4,463	February 28, 1890	17,748	1,591			
64	Hornellsville city	10,996	February 23, 1891	64,718	4,433			
65	Hudson city	9,970	December 31, 1890	167,507	8,755	13,160	5,000	40,348
66	Ilion village	4,057	1890	30,195	6,036			
67	Ithaca city	11,079	February 19, 1890	43,079	1,322			

a Includes sewers.

b Receipts from liquor agency.

BUT 4,000 OR MORE POPULATION, AND FURNISHING DETAILED REPORT; 1890—Continued.

RECEIPTS—Continued.

ORDINARY.												
Total.	From state or county for schools, etc.	Waterworks or other undertakings. (Net.)	Ad valorem taxes, real and personal, for municipal purposes only.	Special assessments.		Licenses.		Fees, fines, and penalties.	Interest on deposits.	Income from funds and investments.	Miscellaneous.	
				Streets and bridges.	Sewers.	Liquor.	Other.					
$9,789			$6,103			$3,150	$70	$466				1
63,979			35,092	a$2,283				2,623	$1,480		$22,501	2
16,010			12,996				2,345	61			608	3
21,931			12,229			2,550	4,817	150			2,185	4
26,522			5,042			9,000	9,373	2,462		$476	169	5
20,867			11,737			5,400	1,941	495			1,294	6
11,856			6,889			4,552	64	171		130	50	7
18,030			6,722	29		8,000	1,705	477		453	644	8
22,982	$2,297		15,172	120		4,680	286	200			227	9
18,130			7,929			2,288	5,327	458			2,128	10
56,479			36,157				15,964	2,486		1,782	90	11
69,308			35,894			21,077	8,776	1,641			1,920	12
11,599			9,585				1,252	127			635	13
5,480			1,271			3,036	719	189			265	14
244,562			112,305	a28,504		18,156	11,981	14,884			58,732	15
1,665,615	195,512	$35,403	1,266,115	4,241	$7,931	b2,884	2,862	24,998	404	27,131	98,134	16
42,122	13,170		25,228				108	27		3,417	172	17
213,579		7,727	188,432	2,115		2,483	329	3,511		371	8,611	18
232,020	29,868	2,354	157,241		1,275			1,838		1,055	38,389	19
50,982	10,494		36,978		3,134		10	179		17	170	20
42,268	16,625		22,291		1,442		137			73	1,700	21
84,478		3,198	69,040	1,670	345	401	163	420	131	3,034	6,076	22
46,486	9,399		32,481				58			287	4,261	23
471,391		22,124	410,260		1,606		1,716	7,803			27,882	24
187,502	44,026		135,557				187	5,148		637	1,947	25
193,105	49,934		114,033	456	129		25	4,871	273	17,844	5,540	26
64,008	13,734		46,141				81	862		48	3,142	27
37,674	8,262		28,433				48	339		348	244	28
73,277	2,791		49,538		7,623	8,500	500	2,000		2,325		29
2,526,437	270,887	28,036	1,360,113	117,797	18,544	127,344	111,529	13,178	6,982	31,759	440,268	30
10,956			7,437		74	3,000	161	68		164	52	31
55,503	10,263	3,886	37,609			2,400	1,086	138			121	32
456,430	59,294		308,685	34,117	3,743		c40,070	1,718	15	799	7,989	33
38,544		778	18,982			13,600	473	309		256	4,146	34
98,692	9,340		62,596	13,940	60	9,800	1,863	997			96	35
694,093	73,155		216,839			66,000	1,864	2,530			333,705	36
34,514	6,973		26,013			1,237	72	126		25	68	37
40,786	8,631		28,848				573	2,710			24	38
28,220			23,719	165		2,250	2,005	81				39
322,065	21,274	22,258	157,850	102	584		21,685	284		29,108	68,920	40
307,521	34,790		200,647	38,108		17,750	12,379	2,164		841	842	41
92,367	6,064		30,064	18,199	13,483		c8,539	120		389	22,509	42
97,941	13,746		69,021			11,307	930	1,326			1,611	43
111,446	8,740	37	79,176	13,166			3,661	62	6,438	40	126	44
56,706	8,776	1,077	44,485		600		1,182		529	57		45
73,653	9,841		48,142				14,986	545		80	59	46
5,448,852	220,369	114,242	4,123,701	371,336	253,614	152,106	24,469	55,040	34,591	30,504	68,880	47
24,619	1,349		18,746	170	1,025		250	461		272	2,346	48
94,369	7,298		75,921	3,640		4,461	425	1,519			1,105	49
203,999			196,374	1,531	2,909			3,125		60		50
261,962	14,361		214,985		17,781	6,298	1,664	3,088	3,785			51
139,610	12,005	680	117,086	1,845	301		332	830		119	6,412	52
27,586		7,419	16,339	262	2,435		705		181	245		53
36,277	3,051		33,165				61					54
57,360	6,693		49,760				788				119	55
36,416		2,786	32,364					1,128			138	56
243,790	14,446		194,033	614	372	11,447	1,468	3,466		2,241	15,703	57
62,892			60,656	271			939	276			750	58
57,048	5,390		48,786				25	2,711			136	59
35,383		6,041	28,062							612	668	60
91,809	8,000	5,299	51,133	8,809	7,248	6,068	568	934		3,150	600	61
32,807			32,512				30	265				62
16,157			15,840								317	63
60,285			54,237	1,034			269	2,782			1,963	64
100,244	6,207		86,658			3,602		401		3,373	3	65
24,159	4,375		19,784									66
41,757			33,462	302				1,177		1,089	727	67

c Includes liquor licenses.

TABLE 14.—RECEIPTS AND EXPENDITURES OF MUNICIPALITIES HAVING LESS THAN 50,000

RECEIPTS—Continued.

	MUNICIPALITIES.	Population 1890.	For year ending—	Gross receipts, including balance.	Balance on hand beginning of year.	Funds, investments, transfers, and refunds.	Loans. (Principal.)	Collections for state or county, separately reported.
	New York—Continued.							
1	Jamaica village	5,361	March 30, 1891	$31,808	$1,317		$8,875	
2	Johnstown village	7,768	January 31, 1890	43,900	8,481	$7,909		
3	Kingston city	21,261	March 1, 1890	256,315	238	36,227	68,000	
4	Lansingburg village	10,550	December 12, 1890	123,663	13,144	20,593	20,227	
5	Lockport city	16,038	November 1, 1890	447,252	107,988	14,122	62,571	$50,000
6	Long Island city	30,506	October 1, 1892	1,075,914	281,784	56,690	253,333	83,221
7	Lyons village	4,475	February 14, 1891	29,868	2,328			
8	Malone village	4,986	1889	14,124	2,643			
9	Matteawan village	4,278	February 24, 1890	17,178	1,926		4,082	
10	Middletown city	11,977	February 1, 1890	184,034	33,358	15,057	8,000	
11	Mount Vernon village	10,830	May 12, 1891	105,690	37,527	552	5,013	
12	New Brighton village	16,423	May 31, 1891	138,176	53,793			
13	Newburg city	23,087	March 10, 1889	245,322	18,353	44,670	37,200	
14	Niagara Falls village	5,502	February 18, 1891	40,032	6,500	472		
15	North Tonawanda village	4,793	March 1, 1890	110,368	4,214		87,376	
16	Nyack village	4,111	February 20, 1891	16,733	1,316			
17	Ogdensburg city	11,662	April 1, 1889	97,010	10,983	7,298		
18	Oneonta village	6,272	March 1, 1890	53,120	441		24,263	
19	Oswego city	21,842	February 20, 1890	167,791				
20	Peekskill village	9,676	February 1, 1889	55,367	1,706	352	2,809	
21	Penn Yan village	4,254	March 1, 1892	11,727	2,035			
22	Plattsburg village	7,010	December 31, 1890	80,151	5,095	4,545	10,073	
23	Port Jervis village	9,327	March 1, 1891	40,922	7,877			
24	Port Richmond village	6,290	March 5, 1891	17,963	1,741	1,875		
25	Poughkeepsie city	22,206	1889	366,954	22,424	20,852	61,199	
26	Rome city	14,991	March, 1890	112,800	18,727			
27	Saratoga Springs village	11,975	November 1, 1890	126,529	25,376	287	200	
28	Schenectady city	19,902	February 28, 1889	247,800	27,195	27,441	65,329	
29	Seneca Falls village	6,116	January 31, 1890	28,188	726			
30	Utica city	44,007	February 26, 1891	763,138	58,622	333	90,800	
31	Waterloo village	4,350	March 15, 1891	14,119	1,591	600		
32	Watertown city	14,725	December 31, 1890	103,233			15,000	
33	Waverly village	4,123	February 28, 1890	13,265	3,635			
34	West Troy village	12,967	December 31, 1890	69,212				
35	Yonkers city	32,033	March 1, 1890	913,532	23,305	36,989	322,051	
36	North Carolina	83,044		695,537	54,284	31,461	191,505	
37	Asheville city	10,235	May 31, 1890	117,924	35,697	18,759		
38	Charlotte city	11,557	May, 1890	103,600	1,836	7,177	34,314	
39	Fayetteville town	4,222	December 31, 1890	11,587	372			
40	Goldsboro city	4,017	1889	18,274	4,947			
41	Newbern city	7,843	May 1, 1889	19,611	777	1,678	1,880	
42	Raleigh city	12,678	February 28, 1889	219,386	8,363		150,686	
43	Salisbury city	4,418	May 31, 1890	16,206	1,274	2,540		
44	Wilmington city	20,056	March 31, 1890	149,147				
45	Winston city	8,018	May 1, 1890	39,802	1,018	1,307	4,625	
46	North Dakota	10,643		190,078	41,343	5,130	51,000	
47	Fargo city	5,664	March 1, 1890	85,594	41,343			
48	Grand Forks city	4,979	December 31, 1890	104,484		5,130	51,000	
49	Ohio	498,001		6,411,805	1,023,351	354,050	1,907,052	
50	Akron city	27,601	1889	300,240	52,293	3,549	26,455	
51	Ashtabula village	8,338	March 20, 1890	65,897	21,166	5,300	10,000	
52	Avondale village	4,473	April 2, 1890	101,259	9,931	3,974	40,000	
53	Bellaire city	9,934	March 10, 1889	95,620	16,747		29,000	
54	Bellefontaine village	4,245	1890	32,487	8,374	11,767		
55	Bucyrus city	5,974	March 17, 1890	77,052	22,413	6,155	6,208	
56	Cambridge city	4,361	March 15, 1889	43,886	1,541	882	30,000	
57	Canton city	26,189	March 18, 1890	355,894	53,871		171,665	
58	Chillicothe city	11,288	March 15, 1889	92,456	13,834			
59	Circleville city	6,556	1890	59,221	22,681	3,230	61,373	
60	Defiance city	7,694	March, 1890	143,241	19,038	10,095	69,007	
61	Delaware city	8,224	March 15, 1890	82,148	20,391	5,463		
62	Delphos city	4,516	March, 1890	47,866	24,459			
63	Elyria village	5,611	March 11, 1890	56,919	13,599		16,920	
64	Fostoria city	7,070	March 17, 1890	333,063	25,894		220,000	
65	Fremont city	7,141	March 15, 1890	147,149	11,218	8,760	82,137	
66	Galion city	6,326	March 1, 1890	59,890	15,836	5,375	4,533	
67	Gallipolis city	4,498	1889	36,900	2,398			
68	Greenville city	5,473	March 1, 1890	169,021	10,843	1,312	132,000	
69	Hamilton city	17,565	March 17, 1889	298,197	28,079		167,576	

a Includes liquor.

BUT 4,000 OR MORE POPULATION, AND FURNISHING DETAILED REPORT: 1890—Continued.

RECEIPTS—Continued.

ORDINARY.												
Total.	From state or county for schools, etc.	Waterworks or other undertakings (Net.)	Ad valorem taxes, real and personal, for municipal purposes only.	Special assessments.		Licenses.		Fees, fines, and penalties.	Interest on deposits.	Income from funds and investments.	Miscellaneous.	
				Streets and bridges.	Sewers.	Liquor.	Other.					
$21,616			$16,777	$4,778			$50	$11				1
27,510		$4,629	15,001	1,091	$5,104			1,681			$4	2
151,850			139,734			$3,523	221	2,329			43	3
69,699	$6,911	283	62,026				11	436			32	4
212,571	9,200		188,493			7,000	221	1,451		$516	5,690	5
400,886	17,880		271,435	62,795		10,467	2,245	342	$26,184	9,437	101	6
27,540	3,601		22,150				20	1,513			256	7
11,481			11,199	265			17					8
11,170			10,871				264				35	9
127,619			114,121		7,466	3,941	285	431	375		1,000	10
62,598			61,573		400		25	299			301	11
84,383			67,124	3,901	8,673			4,207			478	12
145,099		106	138,333	3,702			1,138	690			1,130	13
33,060			22,216	6,931			1,765	1,524		10	614	14
18,778			17,892			886						15
15,417			14,951				466					16
78,729	6,928	6,055	44,950	2	8,592	7,741	417	501	263		3,280	17
28,416			27,356				57				1,003	18
167,791	13,102		130,038			23,100	267	1,284				19
50,500	4,685	10,001	33,717				2,097					20
9,692			8,798		291		57	546				21
60,438	7,557	13,348	38,267				441	509		208	108	22
33,045			30,965	990			332	619		139		23
14,347		325	11,275	287			1,790	102	288	280		24
262,479	14,028	5,221	220,946	907	5,390	10,026	1,034	543	2,995		1,389	25
94,073	9,121	5,600	67,075	4,216		3,500	254	951	42		3,314	26
100,666			83,436	9,489	5,921		151				1,669	27
127,835	9,476		84,410	19,316		8,104	726	1,900			3,903	28
27,462			25,555		1,563		53	54		60	177	29
613,383	23,434		317,812	162,704	67,314	20,679	241	6,502		8,621	6,076	30
11,928			11,855				21	22		30		31
88,233			74,601			5,850	795	779			6,208	32
9,630			9,045				61	482		42		33
69,212			69,134				78					34
531,187	11,271	46,449	275,667	71,484	110,829	9,413	1,345	3,169	478		1,082	35
418,287	9,110		315,267			31,040	23,702	19,082	4,877	1,112	14,097	36
63,468	106		48,600			5,000	4,021	4,380	486		875	37
60,273	4,019		40,117			6,000	4,000	4,484		1,112	541	38
11,215			10,293			460	60	127	100		175	39
13,327			5,977			1,300	4,098	1,952				40
15,276	323		9,670				a4,402	552	329			41
60,337			45,077			5,400	2,018	780	3,866		3,196	42
12,392	200		9,848			1,425	434	485				43
149,147			126,580			7,705	2,309	3,875			8,678	44
32,852	4,462		19,105			3,750	2,360	2,447	96		632	45
92,605		6,586	53,664	2,671		15,002	2,065	5,334		560	6,723	46
44,251			26,817	1,834		10,002	833	4,173		560	32	47
48,354		6,586	26,847	837		5,000	1,232	1,161			6,691	48
3,127,352	60,829	18,202	2,390,670	178,064	90,142	205,050	3,848	33,933	24,672	27,077	94,865	49
217,943			156,064	31,123	10,219	17,850	224	2,180		62	221	50
29,431			17,385			9,066	456	1,209		1,101	214	51
47,354		471	35,807					304		5,000	5,772	52
49,873			41,547			6,901	1,157		250		18	53
12,346		424	11,922									54
42,276		853	34,022	5,417	1,984							55
11,463			9,421			1,287		99			656	56
130,358			112,246	7,361			623		2,250	621	7,257	57
78,622			44,934	3,557		8,956		575	20,200		400	58
31,937			22,239	7,743	1,955							59
45,101	3,637		38,673	843				948			1,000	60
56,294	3,620	1,978	39,929	4,695		2,930		221		2,468	453	61
23,407	2,770		16,644			2,978		879			136	62
26,400			24,120	469	97		396	199			1,119	63
87,169	15,907		47,544								23,718	64
45,034			35,176	3,114		5,470		696			578	65
34,146		84	34,062									66
34,502			34,502									67
24,866			19,054			2,899		660		2,165	88	68
102,542			80,985	2,403		14,715			1,543		2,896	69

b Includes interest.

TABLE 11.—RECEIPTS AND EXPENDITURES OF MUNICIPALITIES HAVING LESS THAN 50,000

RECEIPTS—Continued.

	MUNICIPALITIES.	Population 1890.	For year ending—	Gross receipts, including balance.	Balance on hand beginning of year.	Funds, investments, transfers, and refunds.	Loans. (Principal.)	Collections for state or county, separately reported.
	Ohio—Continued.							
1	Ironton city	10,939	March 1, 1890	$84,480	$5,049	$8,865	$20,748	
2	Jackson village	4,320	1890	31,877	13,835			
3	Kenton city	5,557	1890	51,256	17,018	13,299		
4	Lancaster city	7,555	1890	85,467		479	28,200	
5	Lima city	15,981	March 31, 1890	197,170	38,336		25,855	
6	Lorain village	4,863	March 12, 1890	12,874	2,194		1,000	
7	Mansfield city	13,473	March 4, 1890	184,910	57,527	115	14,499	
8	Marietta city	8,273	February 28, 1890	152,430	7,075	2,281	111,435	
9	Massillon city	10,092	March 16, 1890	69,670	5,531		19,732	
10	Middletown city	7,681	March 31, 1890	59,444	15,035	7,068		
11	Mount Vernon city	6,027	1889	78,224	14,311			
12	Nelsonville village	4,558	March 17, 1890	13,101	3,367			
13	Newark city	14,270	March 16, 1891	255,013	24,064	85	141,915	
14	New Philadelphia city	4,456	1889	27,414	6,623			
15	Niles city	4,289	March, 1891	15,372	464			
16	Norwalk city	7,195	March, 1890	77,096	17,222		14,912	
17	Oberlin village	4,376	February 28, 1890	22,974	3,742	4,605	1,848	
18	Painesville village	4,755	1889	80,824	40,234		4,175	
19	Piqua city	9,090	March, 1890	66,754	9,038			
20	Pomeroy city	4,726	March, 1890	40,287	9,925			
21	Portsmouth city	12,394	March 1, 1891	97,206	19,751		11,800	
22	Sandusky city	18,471	March 7, 1890	337,862	97,546	33,947	37,827	
23	Springfield city	31,895	1889	575,060	30,514	151,506	81,430	
24	Tiffin city	10,801	March 1, 1889	199,992	31,163		102,919	
25	Troy village	4,494	March 17, 1890	64,096	13,927	5,755		
26	Warren city	5,973	March 19, 1890	31,270		4,589		
27	Washington city	5,742	March 17, 1890	95,039	14,207	1,558	37,091	
28	Wellsville city	5,247	March, 1890	65,215	20,433	4,655	15,394	
29	Wooster city	5,901	March 17, 1890	45,595	9,091	5,435	987	
30	Xenia city	7,301	March 17, 1890	63,915	11,194	2,000	2,524	
31	Youngstown city	33,220	March 17, 1890	323,488	62,717	41,946	72,298	
32	Zanesville city	21,009	March 15, 1889	308,024	27,612		153,589	
33	Oregon	52,569		577,891	65,199			
34	Astoria city	6,184	December 31, 1889	92,704	17,550			
35	Portland city	46,385	December 31, 1889	485,187	47,649			
36	Pennsylvania	553,830		3,648,593	400,524	370,802	365,875	$1,227
37	Allentown city	25,228	April, 1889	158,211	34,524	35,772	4,944	
38	Altoona city	30,337	December 31, 1890	180,276	6,239	42,352		1,227
39	Ashland borough	7,346	March 10, 1890	46,616	440	7,251	2,000	
40	Beaver Falls borough	9,735	March 1, 1890	66,201	182		20,600	
41	Bloomsburg borough	4,635	1891	23,474	152	2,314	2,000	
42	Bradford city	10,514	1890	77,136		10,298		
43	Bristol borough	6,553	March 1, 1891	15,023		88	1,000	
44	Carlisle borough	7,620	March 1, 1890	23,934	165	2,500		
45	Chambersburg borough	7,863	March 3, 1890	53,709	11,004	13,183	10,000	
46	Chester city	20,226	April 1, 1890	141,508	13,404	5,000	8,000	
47	Connellsville borough	5,629	March 9, 1891	16,447	289	625	4,000	
48	Corry city	5,677	March 31, 1889	49,249	2,882			
49	Dubois borough	6,149	1892	26,091	1,274			
50	Easton city	14,481	March 31, 1891 (b)	189,157	3,310	15,725		
51	Erie city	40,634	December 31, 1889	391,887	52,751	81,900		
52	Franklin city	6,221	April, 1889	19,674		729		
53	Greensburg borough	4,202	1891	28,979	251	5,014		
54	Harrisburg city	39,385	April 7, 1890 (c)	364,975	74,995	40,941		
55	Huntingdon borough	5,729	1890	19,168	4,929		1,200	
56	Johnstown city	21,805	April 7, 1890	55,172	2,757		2,036	
57	Lancaster city	32,011	June 1, 1890	453,669	22,046	39,170	182,700	
58	Lock Haven city	7,358	1889	66,126	2,088	7,675	26,400	
59	Mahanoy borough	11,286	March 1, 1889	24,815	3,495		4,954	
60	Mauch Chunk borough	4,101	1890	9,463				
61	Meadville city	9,520	1889	34,491	864			
62	Nanticoke borough	10,044	March 3, 1890	42,277	8,084	2,082		
63	Norristown borough	19,791	1889	75,158	392		12,000	
64	Oil city	10,932	January 1, 1890	38,728	2,235		8,000	
65	Pittston borough	10,302	March 4, 1890	23,104	3,762			
66	Renovo borough	4,154	March 1, 1890	24,426	6,556	6,930		
67	Sharpsburg borough	4,898	March 31, 1890	28,448	5,052	962		
68	Shenandoah borough	15,944	March 1, 1890	21,269	44		1,000	
69	South Bethlehem borough	10,302	February 28, 1890	42,437		840	19,378	
70	South Chester borough	7,076	March 1, 1891	35,705	2,202		8,700	
71	South Easton borough	5,616	March, 1890	18,121	2,584	4,314		

a Includes sewers.

b This account is made up for 15 months, ending March 31, 1891.

BUT 4,000 OR MORE POPULATION, AND FURNISHING DETAILED REPORT: 1890—Continued.

RECEIPTS—Continued.

ORDINARY.												
Total.	From state or county for schools, etc.	Waterworks or other undertakings. (Net.)	Ad valorem taxes, real and personal, for municipal purposes only.	Special assessments.		Licenses.		Fees, fines, and penalties.	Interest on deposits.	Income from funds and investments.	Miscellaneous.	
				Streets and bridges.	Sewers.	Liquor.	Other.					
$49,818		$4,893	$31,090	$2,770		$7,792		$737		$2,452	$84	1
18,042			15,579								2,463	2
20,939	$6,152		12,234	2,018	$535							3
56,788			55,851								937	4
132,979	5,918		102,581	11,434		9,943		2,898			205	5
9,680		2,543	4,058	10		2,760		272			37	6
112,769			74,917	25,686	4,936	6,756		459		10	5	7
31,639			27,094	206				111	$429	2,378	1,421	8
44,407			43,891					187			329	9
37,341			36,718					498			125	10
63,913			63,913									11
9,734			5,388			2,460		276			1,610	12
88,949			76,351	259	194	9,493		1,240		1,412		13
20,791			17,177			3,124		357			133	14
14,908			12,124			2,300		484				15
44,962	495		31,975	1,358				43			11,091	16
12,779		900	6,152	5,205				316		206		17
36,415	1,832		32,644	401	1,472			66				18
57,716			51,650					542			5,524	19
30,362			24,785								5,577	20
65,655			51,960			8,626		762		3,297	1,010	21
168,542			96,739	2,733	41,241	24,302		2,301			1,226	22
311,610	14,440		263,709	10,415	19,695		$336	2,871			144	23
65,910			53,664		5,099	3,877		1,139			2,131	24
44,414	2,227		37,195					264		1,925	2,803	25
26,681			16,466	5,121	1,264						3,830	26
42,183	2,525	1,880	26,532	5,255	468	4,704		403			416	27
24,733	1,306	401	20,819					2,207				28
30,082		1,275	24,000		5	3,155		533		1,110	4	29
48,197			39,095			5,174		1,170		1,093	1,665	30
146,527			79,735	38,468	978	22,848	441	3,345		712		31
126,823		2,500	98,308			14,684	215	2,482		1,065	7,569	32
512,692			164,374	89,763	66,895	12,800	97,568	1,704	152		79,436	33
75,154			14,554	a44,127		12,800	2,219	1,454				34
437,538			149,820	45,636	66,895		95,349	250	152		79,436	35
2,510,165	41,063	119,915	1,562,441	119,719	141,264	133,499	114,362	36,673	5,351	33,258	202,620	36
82,971		4,333	59,392	1,025		11,890	4,037	824			1,470	37
130,458			83,754	a32,836		5,439	4,227	3,879			323	38
36,925	2,297	5,225	24,473	120		3,711	173	240		114	572	39
45,419	24,124		20,013		515	257		421		89		40
19,008			17,588		148	1,026	59	68		17	102	41
66,838		7,540	29,487	4,776	12,961	3,333	5,158	1,158			2,425	42
13,935			12,429		54	770	64			618		43
21,269			13,266			1,208	134	103	60		6,498	44
19,522			16,804			940	274	115		1,317	72	45
115,104			83,443	161			10,253			1,952	19,295	46
11,533			9,572			450		422		1,089		47
46,367	1,692		40,237			1,924	536	130	1,291		557	48
24,817	4,783		13,328	4,822		1,760		124				49
170,122	4,705		47,434		106,365	7,512	3,748	358				50
257,236			216,310	100	7,884	21,641	962	3,504			6,835	51
18,945			16,902			1,386	95	179	383			52
23,714			16,152	4,869			1,109	1,143			441	53
249,039		43,873	104,465	56,237	10,864	11,980	5,366	1,400		1,698	13,156	54
13,039	2,500		9,406			256		117			760	55
50,379		224	11,700	500		5,301	1,866	2,183		411	d28,194	56
209,753		31,931	120,990	3,403	1,250		32,929	6,303		7,540	5,407	57
29,963			24,442			3,890	286			343	e1,002	58
16,366			8,091			5,681		660	21		1,913	59
9,463			5,423			1,564	54	17		2,399	[illegible]	60
33,627			26,263			3,042	166	532	384		3,240	61
32,171		524	29,330	5			340	535		1,377		62
62,766			45,612	4,500	90	2,995	582	5		8,797	185	63
28,493			18,594	2,559	426	3,174	3,471	220		41	8	64
19,342			13,560				5,092	596			94	65
10,940		783	8,741	7			1,386	13		6	4	66
22,434	962	5,389	11,589	2,946		166	743	300		30	309	67
20,225			11,940				7,960	92			233	68
22,219			16,853				3,801	155	100		1,310	69
24,803			18,577		589	428	112	3		65	5,029	70
11,223			7,399				1,386				2,438	71

c This account is made up for 15 months, ending April 7, 1890. d Includes a portion of everything. e Includes liquor.

TABLE 14.—RECEIPTS AND EXPENDITURES OF MUNICIPALITIES HAVING LESS THAN 50,000

RECEIPTS—Continued.

	MUNICIPALITIES.	Population 1890.	For year ending—	Gross receipts, including balance.	Balance on hand beginning of year.	Funds, investments, transfers, and refunds.	Loans. (Principal.)	Collections for state or county, separately reported.
	Pennsylvania—Continued.							
1	Sunbury borough	5,930	1890	$21,382	$1,968			
2	Tamaqua borough	6,054	March 13, 1890	12,960	826	$563		
3	Titusville city	8,073	January 1, 1890	66,407	12,791	15,924		
4	Towanda borough	4,169	March 1, 1890	17,216	2,689		$2,000	
5	Uniontown borough	6,359	March 3, 1890	44,142	2,271	1,682	12,383	
6	Washington borough	7,063	April 1, 1890	42,059	650		17,500	
7	West Chester borough	8,028	1889	46,230	6,980	5,909		
8	Wilkesbarre city	37,718	April 1, 1890	302,874	38,425	21,059	15,080	
9	Williamsport city	27,132	December 31, 1889	210,199	64,972			
10	Rhode Island	151,167		3,642,345	86,325	124,014	1,758,789	$20,318
11	Bristol town	5,478	February 1, 1890	52,092	577			9,529
12	Burrillville town	5,492	March 18, 1890	34,170	2,412			
13	Cranston town	8,099	April 20, 1891	100,647	15,604	7,906	10,000	
14	Cumberland town	8,090	April 30, 1890	216,037	349		147,900	10,789
15	East Providence town	8,422	March 4, 1891	138,779	8,997		55,000	
16	Johnston town	9,778	May 20, 1892	437,427	1,652		350,099	
17	Lincoln town	20,355	April 30, 1890	181,795	3,988		70,000	
18	Newport city	19,457	January 4, 1890	394,830	16,313	13,507	17,527	
19	Pawtucket city	27,633	November 30, 1890	1,430,548	2,176	72,223	781,944	
20	South Kingstown town	6,231	May 19, 1890	101,073	324		77,319	
21	Warren town	4,489	February 15, 1892	81,726	1,967		45,000	
22	Westerly town	6,813	May 17, 1890	97,157	10,940	10,629	24,000	
23	Woonsocket city	20,830	April 30, 1889	376,064	21,026	19,749	180,000	
24	South Carolina	20,897		118,084	12,483	9,023		
25	Columbia city	15,353	1889	96,483	9,953	9,023		
26	Spartanburg city	5,544	October 20, 1890	21,601	2,530			
	South Dakota:							
27	Sioux Falls city	10,177	September 1, 1889	344,273	25,761		183,000	
28	Tennessee	50,029		522,647	18,817	13,597	84,284	
29	Clarksville city	7,924	January 31, 1891	50,033	2,698			
30	Columbia town	5,370	November 19, 1890	53,715	44	13,477		
31	Jackson city	10,039	January 20, 1891	125,903	2,696		73,701	
32	Johnson city	4,161	March 1, 1890	34,265	1,463			
33	Knoxville city	22,535	January 23, 1891	258,731	11,916	120	10,583	
34	Texas	231,367		4,936,757	720,510	649,456	1,563,575	
35	Austin city	14,575	October 31, 1889	138,843	3,900	4,057		
36	Brownsville city	6,134	1889	21,197		798	2,124	
37	Corpus Christi city	4,387	March 31, 1890	18,724	706			
38	Dallas city	38,067	April 20, 1891	908,118	73,749	170,834	303,993	
39	Denison city	10,958	June 30, 1890	115,945	11,116	14,756		
40	Fort Worth city	23,076	March 21, 1890	951,018	67,272	307,226	365,000	
41	Galveston city	29,084	February 28, 1890	735,782	295,133	17,176	50,000	
42	Houston city	27,557	December 5, 1892	418,018	5,844	97,861	96,008	
43	Laredo city	11,319	March 15, 1889	94,198	12,971	30,617		
44	Palestine city	5,838	May 1, 1891	16,623	259			
45	Paris city	8,254	1889	132,626	6,023	6,131	60,241	
46	San Antonio city	37,673	February 28, 1890	993,809	157,179		595,409	
47	Waco city	14,445	April 1, 1892	391,856	86,358		90,800	
48	Utah	69,456		1,147,226	85,802	52,867	67,000	
49	Logan city	4,565	February 28, 1890	35,942	343	178	14,000	
50	Ogden city	14,889	1889	130,452	28,730	10,149		
51	Provo city	5,159	November 3, 1890	25,351	1,854	344	3,000	
52	Salt Lake city	44,843	December 31, 1890	955,481	54,875	42,196	50,000	
53	Vermont	53,485		588,160	29,463	104,972	139,278	29,399
54	Bennington town	6,391	1890	12,735	252		3,745	
55	Brattleboro town	6,862	March 1, 1890	58,680	82	9,500	16,000	
56	Burlington city	14,590	December 31, 1889	316,791	336	64,663	96,500	21,866
57	Colchester town	5,143	February 12, 1891	15,570	358	4,045		
58	Montpelier town	4,160	February 28, 1890	37,733	338	4,824		
59	Rockingham town	4,579	February 14, 1890	76,005	9,791	6,337	23,033	7,533
60	Rutland town	11,760	February 28, 1891	70,646	18,306	15,603		

a Includes liquor.

BUT 4,000 OR MORE POPULATION, AND FURNISHING DETAILED REPORT: 1890—Continued.

RECEIPTS—Continued.

ORDINARY.												
Total.	From state or county for schools, etc.	Waterworks or other undertakings (Net.)	Ad valorem taxes, real and personal, for municipal purposes only.	Special assessments.		Licenses.		Fees, fines, and penalties.	Interest on deposits.	Income from funds and investments.	Miscellaneous.	
				Streets and bridges.	Sewers.	Liquor.	Other.					
$19,414		$1,200	$16,942			$1,029	$153	$90				1
11,571		5,503	3,355			2,547					$166	2
37,692		1,501	30,564	$85	$118		a5,218				206	3
12,527			9,724	768		1,386	62	258			329	4
27,806			24,597			450		1,361			1,398	5
23,909			20,343				240	76			3,250	6
33,341		11,889	14,968			941	690	368			4,479	7
228,310			102,735			25,422		8,252	$1,527		90,374	8
145,227			125,654				b11,624	469	1,585	$5,355	540	9
1,652,899	$61,998	46,213	1,221,468	20,165		124,382	39,619	8,323	3,593	106,710	20,428	10
41,986	3,033		33,818			2,704	16	50	106		2,259	11
31,758	2,780		22,608			3,671	730				1,969	12
67,137	3,137		56,493	492		5,609	955		389	10	52	13
56,999	3,840		43,225			9,150	520				264	14
74,782	3,500		62,900	625		4,439	1,169	580	315	457	797	15
85,676	4,056		47,043	15,007		10,463	1,096	180	1,653	4,381	1,797	16
107,807	7,408		80,555	592		17,002	1,065		58		1,127	17
347,483	6,039		304,068	3,255		18,702	3,146	3,327		7,628	1,318	18
574,205	18,305	46,213	351,104	194		49,692	7,022	3,609	1,072	92,218	4,776	19
23,430	2,543		20,661				40	35			151	20
34,759	[illegible],087		28,415			2,950	356	78		466	407	21
51,588	3,300		45,646				827	235		1,550	30	22
155,289	1,970		124,932				22,677	229			5,481	23
96,578		4,789	50,108	781			28,270	1,099		5,796	5,735	24
77,507		4,789	42,444	54			18,982	41		5,796	5,401	25
19,071			7,664	727			9,288	1,058			334	26
135,512	1,968		115,651	5,142		10,000	641	1,029		1,000	81	27
405,949	1,700		265,091			2,768	67,118	13,000	3,902	40,866	11,504	28
47,335			33,532				a7,971	1,070		4,762		29
40,194			28,469				a6,594	1,330		3,742	59	30
49,506			43,402					2,147			3,957	31
32,802	1,700		25,058			2,768		1,291			1,985	32
236,112			134,630				52,553	7,162	3,902	32,362	5,503	33
2,003,216	193,939	13,719	1,477,784	13,281	197	37,648	43,674	60,597		74,939	87,438	34
130,886			115,332			9,118		2,721			3,715	35
18,275	7,276		4,183				327	98		6,391		36
18,018	5,476		5,259				252	1,139		5,157	735	37
359,542	35,273	1,386	294,691	20				12,305			15,867	38
90,073	6,715		51,605	2,012				7,589		14,162	7,990	39
211,520	16,114		177,612	3,748			595	12,108			1,343	40
373,473		12,333	295,095	130		16,859		1,484		14,268	33,304	41
218,305	31,348		163,010	6,020	197		142	3,172		10,249	4,167	42
50,610	20,522		13,417				3,440	951		8,530	3,750	43
16,364			11,508			1,925	926	1,450		361	194	44
60,231	11,072		39,280	1,351		3,000	2,258	3,270				45
241,221	45,322		141,296				30,718	8,974		14,911		46
214,698	14,821		165,490			6,746	5,016	5,336		910	16,373	47
941,557	1,600	1,077	270,650	103,196	53	121,700	121,635	30,342	114	12,478	278,712	48
21,421		290	6,000				a8,566	202		5,449	914	49
91,573		365	41,286		53	27,550	12,616	4,712	114		4,877	50
20,153		422	2,719	336			a14,346	2,097		136	97	51
808,410	1,600		220,645	102,860		94,150	86,107	23,331		6,893	272,824	52
285,048	456	7,429	240,442	9,080	4,027	977	1,430	722	280	6,485	13,720	53
8,738			8,229					44			465	54
33,098			30,773							1,672	653	55
133,426			114,646	3,580	3,870		716	466			10,148	56
11,167	172		7,956				220	161		1,061	1,597	57
32,571	118		31,627				96	51		677	2	58
29,311	166		19,219	5,500		977	169		280	2,345	655	59
36,737		7,429	27,992		157		229			730	200	60

b Includes fees and fines.

TABLE 14.—RECEIPTS AND EXPENDITURES OF MUNICIPALITIES HAVING LESS THAN 50,000

RECEIPTS—Continued.

	MUNICIPALITIES.	Population 1890.	For year ending—	Gross receipts, including balance.	Balance on hand beginning of year.	Funds, investments, transfers, and refunds.	Loans. (Principal.)	Collections for state or county, separately reported.
1	Virginia	158,339		$2,553,902	$128,182	$446,357	$451,025	
2	Alexandria city	14,339	May 31, 1890	122,317	193		9,818	
3	Charlottesville city	5,591	June 30, 1890	47,589	2,834	10,408		
4	Danville city	10,305	April 30, 1889	194,874	6,350	44,938	13,000	
5	Lynchburg city	19,709	January 31, 1890	266,469	12,423	19,327		
6	Manchester city	9,246	January 31, 1889	70,602	12,204	338	24,000	
7	Norfolk city	34,871	June 30, 1890	800,457	47,192	101,404	282,732	
8	Petersburg city	22,680	June 30, 1890	275,271	6,676	12,359	37,500	
9	Portsmouth city	13,268	June 30, 1890	230,974		61,714	63,575	
10	Roanoke city	16,159	December 31, 1891	398,162	23,459	189,598		
11	Staunton city	6,975	March 31, 1889	111,944	13,323	6,271	20,400	
12	Winchester city	5,196	June 30, 1888	35,243	3,628			
13	West Virginia	51,856		415,450	11,038	116,600		
14	Huntington city	10,108	August 1, 1890	52,007	8,000			
15	Martinsburg town	7,226	May 13, 1889	23,618	3,038	3,408		
16	Wheeling city	34,522	December 31, 1889	339,825		113,192		
17	Washington	83,541		2,551,457	136,879	3,622	953,049	
18	Olympia city	4,698	December 31, 1890	92,334		277	45,000	
19	Seattle city	42,837	May 31, 1890	730,755	32,971		358,049	
20	Tacoma city	36,006	November 4, 1891	1,728,368	103,908	3,345	550,000	
21	Wisconsin	261,004		4,012,864	764,272	58,903	604,307	$19,647
22	Appleton city	11,869	March 31, 1889	170,532	32,031		20,500	
23	Baraboo city	4,605	April 8, 1890	79,022	12,088		25,000	
24	Beloit city	6,315	April 8, 1890	40,060	634	1,142	5,000	
25	Berlin city	4,149	April, 1890	33,952	4,902			
26	Chippewa Falls city	8,670	March 31, 1890	84,886	18,777		5,075	
27	Eauclaire city	17,415	April 10, 1889	380,661	69,491		150,505	
28	Fond du Lac city	12,024	April, 1889	128,243	22,805			
29	Fort Howard city	4,754	June 30, 1890	27,342	4,489			
30	Green Bay city	9,069	April 10, 1890	109,692		27,454		
31	Kaukauna city	4,667	March 1, 1890	40,030	8,256			
32	Kenosha city	6,532	April, 1890	73,479	8,739			
33	Lacrosse city	25,090	December 31, 1889	454,935	130,927	16,506	70,000	
34	Madison city	13,426	April 15, 1890	227,391	64,276	12,801		
35	Manitowoc city	7,710	March 20, 1890	70,446	13,941			
36	Merrill city	6,809	March 15, 1890	58,570	13,671		7,565	
37	Neenah city	5,083	March 31, 1890	70,910	17,903		12,000	
38	Oconto city	5,219	1889	34,625	9,558			
39	Oshkosh city	22,836	April 30, 1890	252,971	54,257			
40	Portage city	5,143	March 24, 1890	40,464	5,009			
41	Racine city	21,014	March 31, 1890	274,416	66,003			
42	Sheboygan city	16,359	1890	254,983	91,577			19,647
43	Stevens Point city	7,896	March 31, 1890	82,296	16,275			
44	Superior city	11,983	September 30, 1890	825,882	63,268	1,000	301,777	
45	Watertown city	8 755	April 1, 1890	64,967	14,654			
46	Wausau city	9,253	1889	93,438	13,841			
47	Whitewater city	4,359	April 30, 1890	38,671	6,900		6,885	
	Wyoming:							
48	Laramie city	6,388	May 7, 1891	20,800				

a Includes liquor licenses.

BUT 4,000 OR MORE POPULATION, AND FURNISHING DETAILED REPORT: 1890—Continued.

RECEIPTS—Continued.

ORDINARY.												
Total.	From state or county for schools, etc.	Waterworks or other undertakings. (Net.)	Ad valorem taxes, real and personal, for municipal purposes only.	Special assessments.		Licenses.		Fees, fines, and penalties.	Interest on deposits.	Incomes from funds and investments.	Miscellaneous.	
				Streets and bridges.	Sewers.	Liquor.	Other.					
$1,528,338	$61,315	$6,417	$1,000,252	$2,344	$3,163	$20,211	$271,005	$13,949	$33,341	$23,344	$92,997	1
112,306	.....	150	86,872	.....	.....	4,000	4,334	1,801	.....	2,890	12,259	2
34,347	.....	.....	22,488	.....	.....	2,500	8,747	356	.....	44	212	3
130,586	4,309	.....	88,124	.....	.....	.....	19,498	1,650	2,563	.....	14,442	4
234,719	.....	.....	145,571	1,384	795	.....	64,031	3,448	1,160	.....	13,330	5
34,060	3,426	67	26,049	.....	.....	480	570	244	552	.....	2,672	6
369,129	10,820	.....	234,213	.....	.....	.....	a86,571	3,471	.....	19,131	14,923	7
218,736	10,308	.....	153,702	.....	.....	.....	32,648	1,201	5,458	1,161	14,258	8
105,685	4,783	.....	63,028	.....	.....	.....	13,516	1,072	19,795	118	3,373	9
185,105	22,181	.....	123,363	960	2,368	10,175	16,840	.....	.....	.....	9,218	10
72,050	2,688	6,200	35,480	.....	.....	3,056	17,000	624	3,813	.....	3,189	11
31,615	2,800	.....	21,362	.....	.....	.....	a7,250	82	.....	.....	121	12
287,812	.....	43,497	148,650	20	.....	4,930	41,412	16,770	.....	17,385	15,148	13
44,007	.....	.....	24,664	.....	.....	4,000	500	1,500	.....	.....	13,343	14
17,172	.....	.....	13,490	20	.....	930	475	634	.....	743	880	15
226,633	.....	43,497	110,496	.....	.....	.....	40,437	14,636	.....	16,642	925	16
1,457,907	.....	.....	709,545	391,093	75,267	121,700	92,791	52,858	.....	469	14,184	17
47,057	.....	.....	28,241	.....	.....	12,500	.....	.....	.....	.....	6,316	18
339,735	.....	.....	171,165	.....	.....	109,200	20,405	31,097	.....	.....	7,868	19
1,071,115	.....	.....	510,139	391,093	75,267	.....	72,386	21,761	.....	469	.....	20
2,565,735	98,259	113	2,026,021	32,965	3,834	274,904	49,052	17,147	14,679	2,435	46,326	21
118,001	5,359	.....	100,514	.....	.....	10,067	125	715	1,070	.....	151	22
41,934	3,789	.....	30,893	2,199	435	3,200	247	32	.....	576	563	23
33,284	.....	.....	24,002	.....	.....	.....	9,074	31	.....	87	90	24
29,050	1,879	.....	23,168	.....	.....	.....	3,220	72	.....	.....	711	25
61,034	3,701	.....	36,216	.....	.....	20,300	582	189	.....	.....	46	26
160,665	7,115	.....	129,173	.....	.....	19,730	1,659	567	.....	1,322	1,099	27
105,438	7,014	.....	75,657	b286	.....	11,795	.....	108	.....	30	10,548	28
22,853	2,468	.....	14,935	.....	.....	4,709	104	210	.....	.....	427	29
82,238	.....	.....	66,581	468	.....	14,185	939	65	.....	.....	.....	30
31,774	1,840	.....	22,676	.....	.....	6,856	392	10	.....	.....	.....	31
64,740	.....	.....	50,846	.....	.....	12,694	.....	.....	.....	.....	1,200	32
237,502	.....	113	191,569	.....	.....	28,200	3,631	6,243	.....	.....	7,746	33
150,314	5,906	.....	127,938	.....	.....	14,604	755	364	.....	.....	747	34
56,505	3,827	.....	32,472	1,257	.....	15,231	1,196	26	.....	420	2,076	35
37,334	2,140	.....	27,854	.....	.....	6,800	201	53	.....	.....	286	36
41,007	2,901	.....	32,501	.....	.....	3,930	209	.....	.....	.....	1,466	37
25,067	1,842	.....	14,947	309	.....	7,530	142	60	.....	.....	237	38
198,714	10,269	.....	167,040	.....	.....	19,200	959	.....	.....	.....	1,246	39
35,455	2,573	.....	28,784	.....	.....	3,600	256	.....	.....	.....	242	40
208,413	10,751	.....	145,100	25,204	1,026	19,400	1,490	267	.....	.....	5,175	41
143,759	16,083	.....	97,953	3,242	2,373	15,507	1,029	2,722	1,050	.....	3,800	42
66,021	.....	.....	54,977	.....	.....	8,630	531	255	.....	.....	1,628	43
459,837	1,675	.....	419,502	.....	.....	.....	21,231	4,870	12,559	.....	.....	44
50,313	4,962	.....	32,640	.....	.....	12,078	615	18	.....	.....	.....	45
79,597	345	.....	61,537	.....	.....	11,108	195	220	.....	.....	6,192	46
24,886	1,820	.....	16,546	.....	.....	5,550	270	50	.....	.....	650	47
20,800	.....	.....	9,000	.....	.....	10,000	.....	1,800	.....	.....	.....	48

b Includes sewers.

TABLE 14.—RECEIPTS AND EXPENDITURES OF MUNICIPALITIES HAVING LESS THAN

[The year covered by each account is shown

EXPENDITURES.

	MUNICIPALITIES.	Total gross expenditures.	Balance on hand end of year.	Loans. (Principal.)	Funds, investments, transfers, and refunds.	ORDINARY. Total.	Waterworks or other undertakings. (Net.)	Charities and gratuities.	Maintenance of police.
1	The United States	$107,696,258	$12,688,395	$17,931,354	$8,779,843	$68,296,666	$1,294,028	$1,921,516	$4,158,504
2	Alabama	1,123,131	41,260	27,665	3,510	1,050,696	10,967	22,073	119,835
3	Bessemer town	44,136	438			43,698			6,357
4	Birmingham city	584,823	a17,889	25,333	954	540,647	10,967	6,541	b58,048
5	Eufaula city	26,966	1,426			25,540		300	2,700
6	Huntsville town	43,601	625	2,332	2,556	38,088		6,913	
7	Mobile city	147,335	4,483			142,852		7,315	28,693
8	Montgomery city	276,270	16,399			259,871		1,004	24,037
	Arizona:								
9	Tucson city	21,145	1,055	2,489	203	17,398			4,711
10	Arkansas	194,580	14,173			180,407		356	33,316
11	Fort Smith city	60,044				60,044			10,770
12	Helena city	20,988				20,988			2,940
13	Little Rock city	113,548	14,173			99,375		356	19,606
14	California	3,573,138	441,998	159,541	296,646	2,674,953	452	2,450	119,481
15	Alameda city	183,440	48,018	2,000		133,422			7,602
16	Eureka city	58,382	25,128			33,254			
17	Fresno city	267,198	69,252		16,049	181,897			115
18	Oakland city	1,006,494	80,336			926,158		1,700	51,693
19	Pasadena city	143,267	3,798	22,999		116,470			3,578
20	Riverside city	59,512	25,972			33,540			c5,307
21	Sacramento city	657,568	46,510	97,542	4,097	509,419			
22	San Bernardino city	54,677	11,591			43,086			
23	San Diego city	402,128	45,597	18,000		338,531			18,317
24	Santa Barbara city	49,513	600			48,913			4,838
25	Santa Cruz city	359,210	12,213		276,500	70,497	452		3,865
26	Stockton city	287,874	72,778	19,000		196,096		750	22,366
27	Vallejo city	43,875	205			43,670			1,800
28	Colorado	346,642	43,073		26,165	277,404	92,375		22,400
29	Colorado Springs city	233,531	25,098		26,165	182,268	92,375		7,400
30	Leadville city	113,111	17,975			95,136			15,000
31	Connecticut	3,438,023	226,639	1,081,374	189,873	1,940,137	78,568	132,080	94,179
32	Ansonia town	69,167	799	11,000	5,693	52,275		12,252	
33	Branford town	41,317	17,636	1,500	2,270	19,911		2,928	
34	Bridgeport city	1,045,475	19,751	400,000		625,724		55,000	38,683
35	East Hartford town	87,997	251	15,000	457	72,289		3,903	
36	Groton town	44,693	3,410			41,283		3,387	
37	Killingly town	130,954	279	79,400	2,178	49,097		3,783	
38	Manchester town	60,598	10,521	7,200	5,008	37,869		8,585	
39	Meriden city	505,469	6,730	351,500	28,236	119,003			11,056
40	Middletown city	92,986	940	35,000		57,046			
41	Naugatuck town	91,489	1,479		3,088	86,922		9,858	1,471
42	New Britain city	157,543	9,089	8,500	23,873	116,081			11,897
43	New London city	406,224	98,609	5,000	77,822	224,793	41,023	13,956	8,515
44	Norwich city	201,547	32,800		23,686	145,061			16,625
45	Portland town	158,314	2,511	108,000		47,803		5,455	
46	Putnam town	50,913	448	13,000		37,465		5,924	
47	Southington town	63,113	13,100	11,975		38,038		4,139	
48	Thompson town	29,726	388	7,899	2,215	19,224		2,910	
49	Wallingford town (e)	109,536	3,050	8,900	9,069	88,517	37,545		1,019
50	Willimantic borough	62,530	3,937	7,500		51,093			4,227
51	Winsted borough	28,432	911	10,000	6,878	10,643			686
	Delaware:								
52	Newcastle city	11,141	879	1,000		9,262			1,200
53	Florida	314,427	38,476	20,667	31,232	224,052	14	3,350	42,110
54	Jacksonville city	142,466	21,758	17,667	31,232	71,809	14	2,500	21,900
55	Pensacola city	63,784	2,968			60,816			14,700
56	St. Augustine city	47,727	13,750			33,977		850	3,050
57	Tampa city	60,450		3,000		57,450			2,460

a Outstanding warrants deducted. b Includes $11,441 for city prison. c Includes health.

50,000 BUT 4,000 OR MORE POPULATION, AND FURNISHING DETAILED REPORT: 1890.

in the corresponding table of receipts.]

EXPENDITURES.

ORDINARY—continued.												
Streets and bridges.	Sewers.	Construction, care, and repair of public buildings.	Public parks and places.	Fire.	Health.	Lighting.	Schools and libraries.	Salaries, separately reported.	Interest on debt.	Miscellaneous.	Per capita of population.	
$14,458,228	$4,129,972	$2,739,191	$253,652	$4,349,203	$691,640	$3,556,357	$10,853,822	$3,269,753	$7,283,382	$9,337,418	$9.54	1
234,487	145,759	78,675	7,364	61,725	44,567	47,036	70,722	47,878	91,810	67,798	10.94	2
9,247	2,194	7,629	48	151	77	709	2,213	3,826	2,286	8,961	9.62	3
176,347	41,717	59,690	2,539	25,906	29,348	12,568	43,419	9,108	48,186	16,263	20.65	4
3,180	.....	500	200	1,000	400	1,756	4,680	3,970	4,046	2,808	5.81	5
5,597	.....	.....	.....	3,550	.....	.....	.....	6,778	2,850	12,400	4.76	6
24,825	.....	2,502	4,577	20,925	4,452	16,350	.....	9,968	.....	23,245	4.60	7
15,291	101,848	8,354	.....	10,193	10,290	15,653	20,410	14,228	34,442	4,121	11.88	8
2,038	.....	42	.....	148	25	2,039	300	3,418	2,400	2,277	3.38	9
20,520	22,998	1,323	800	29,216	238	16,320	.....	19,293	21,168	14,859	4.26	10
15,087	13,353	.....	800	5,300	.....	4,640	.....	7,887	.....	2,207	5.31	11
.....	.....	255	.....	800	.....	1,560	.....	.....	6,700	8,733	4.04	12
5,433	9,645	1,068	.....	23,116	238	10,120	.....	11,406	14,468	3,919	3.84	13
474,765	204,829	40,857	11,291	195,696	20,040	147,321	754,026	199,572	302,050	202,123	16.32	14
10,550	5,807	20,000	.....	5,850	1,871	11,927	48,648	9,231	5,021	6,915	11.95	15
14,588	.....	.....	.....	1,123	.....	3,066	.....	6,367	.....	8,112	6.85	16
3,834	84,227	263	1,906	5,217	.....	2,718	61,650	13,421	.....	8,546	16.81	17
303,172	40,672	7,600	5,793	74,468	4,942	36,352	278,440	38,130	26,400	56,796	19.02	18
7,796	60,139	1,233	.....	20,877	428	3,033	474	10,363	6,139	2,410	23.86	19
14,354	287	.....	192	705	.....	1,118	1,698	.....	.....	9,879	7.16	20
35,296	.....	4,860	.....	44,387	.....	27,123	118,643	49,935	205,122	24,053	19.31	21
5,792	.....	.....	.....	.....	.....	4,448	.....	11,567	.....	21,279	10.74	22
14,690	3,257	6,551	.....	19,927	10,394	15,974	150,777	34,119	26,538	37,987	20.95	23
25,645	180	.....	250	1,200	300	7,500	.....	8,280	120	600	8.34	24
7,607	5,870	.....	300	1,298	300	7,454	1,586	5,909	17,650	18,206	12.60	25
23,943	3,540	.....	2,800	18,644	1,505	24,108	69,910	9,650	15,060	3,820	13.60	26
7,500	850	350	50	2,000	300	2,500	22,200	2,600	.....	3,520	6.88	27
24,639	1,841	820	800	16,862	200	12,500	500	14,000	34,300	56,167	12.89	28
20,139	1,841	820	800	4,362	200	2,500	500	.....	12,766	38,565	16.36	29
4,500	.....	.....	.....	12,500	.....	10,000	.....	14,000	21,534	17,602	9.16	30
314,303	102,070	7,034	20,799	108,444	6,227	85,379	173,886	60,675	289,712	466,781	9.04	31
13,661	.....	.....	2,224	.....	.....	.....	13,393	2,662	4,045	4,038	5.05	32
3,635	.....	.....	.....	.....	.....	.....	8,156	2,204	1,664	1,324	4.46	33
68,660	13,919	.....	12,325	45,851	3,837	26,458	11,656	21,709	82,606	245,020	12.80	34
54,003	.....	174	.....	.....	.....	.....	8,076	3,132	.....	3,001	16.23	35
4,826	.....	.....	.....	.....	.....	.....	9,230	.....	.....	d23,840	7.45	36
12,548	.....	.....	217	.....	.....	.....	14,303	2,238	4,317	11,691	6.99	37
7,541	.....	617	1,328	.....	.....	.....	15,350	1,843	1,749	856	4.61	38
26,266	500	.....	450	18,703	1,850	15,474	.....	4,364	30,294	10,046	5.50	39
3,004	7,469	.....	44	1,595	240	.....	.....	150	15,247	d29,297	6.33	40
14,894	4,397	1,995	977	2,732	.....	292	13,638	3,177	5,001	28,490	13.98	41
12,836	28,282	.....	119	17,992	300	9,792	.....	2,800	21,494	10,569	7.03	42
34,729	23,080	2,027	696	5,836	.....	9,238	29,393	3,507	35,540	17,253	16.34	43
23,593	5,070	.....	1,260	9,799	.....	10,661	.....	7,232	50,177	20,644	8.98	44
1,821	.....	.....	.....	221	.....	.....	6,836	.....	20,100	13,370	10.20	45
4,518	.....	297	.....	.....	.....	2,393	10,117	1,381	3,622	9,213	5.75	46
6,212	.....	600	.....	616	.....	.....	14,107	.....	2,044	10,320	6.91	47
4,223	.....	.....	410	.....	.....	.....	6,844	1,175	.....	3,662	3.45	48
7,437	1,768	521	749	1,107	.....	2,508	12,487	2,662	6,497	14,217	13.44	49
9,442	17,585	803	.....	1,737	.....	4,285	300	.....	3,861	8,853	5.91	50
454	.....	.....	.....	2,255	.....	4,278	.....	439	1,454	1,077	2.20	51
.....	f977	.....	.....	563	.....	900	5,228	237	157	.....	2.31	52
32,911	4,566	11,166	.....	28,287	19,006	12,723	100	23,889	19,000	26,930	5.71	53
2,611	866	1,924	.....	14,247	12,158	3,173	.....	12,289	.....	127	4.17	54
3,000	2,500	2,100	.....	4,410	.....	3,250	.....	3,600	12,000	15,256	5.18	55
2,300	1,200	977	.....	4,100	4,900	4,300	.....	6,000	.....	6,300	7.17	56
25,000	.....	6,165	.....	5,530	1,948	3,000	100	2,000	7,000	5,247	10.39	57

d Details not given. e Including Wallingford borough. f Includes streets and bridges and public buildings.

TABLE 14.—RECEIPTS AND EXPENDITURES OF MUNICIPALITIES HAVING LESS THAN 50,000

EXPENDITURES—Continued.

	MUNICIPALITIES.	Total gross expenditures.	Balance on hand end of year.	Loans. (Principal.)	Funds, investments, transfers, and refunds.	ORDINARY. Total.	Waterworks or other undertakings. (Net.)	Charities and gratuities.	Maintenance of police.
1	Georgia	$2,165,853	$61,426	$197,095	$89,114	$1,818,218	$10,263	$11,441	$204,821
2	Albany town	24,931	391	6,100	233	18,207		132	3,191
3	Americus city	83,188	6,353	2,000	3,214	71,621	10,263		4,106
4	Athens city	78,708	17,041	3,000		58,667		493	5,045
5	Augusta city	667,318	8,948	144,207	31,354	482,809		3,808	51,939
6	Brunswick city	124,157	899	10,306		112,952		2,756	16,190
7	Columbus city	181,178	739			180,439		2,552	31,429
8	Macon city	220,283	7,886			212,397		1,605	30,680
9	Rome city	86,866			10,792	76,074		95	8,247
10	Savannah city	699,224	19,169	31,482	43,521	605,052			53,994
11	Illinois	3,012,734	390,690	342,014	128,788	2,151,242	86,447	98	177,365
12	Alton city	87,569	8,576	14,000		64,993			6,496
13	Aurora city	109,884	20,351		10,521	79,012	19,355		10,500
14	Beardstown city	12,619	1,549			11,070			1,920
15	Belleville city	73,951	2,419		7,000	64,532			8,015
16	Bloomington city	303,476	19,786	78,456	10,097	195,137			17,533
17	Braidwood city	17,521			1,457	16,064			
18	Cairo city	62,990				62,990			2,303
19	Centralia city	16,538	4,988			11,550			1,227
20	Champaign city	45,336	1,605			43,731			2,313
21	Dixon city	22,348	909			21 439			(d)
22	Galena city	51,162	12,544		331	38,287			431
23	Jacksonville city	131,453	1,031	2,847	7,405	120,170			57
24	Kankakee city	29,823			583	29,240			1,451
25	Lasalle city	45,970		11,325	2,707	31,938	9,861		4,560
26	Lincoln city	47,399	1,062	1,000		45,337			3,537
27	Litchfield city	52,130			15,618	36,512			2,812
28	Mattoon city	28,290			2,000	26,290			2,820
29	Moline city	105,210	5,295	2,000		97,915			5,697
30	Monmouth city	64,892	10,401			54,491			2,324
31	Ottawa city	52,594	2,757	921		48,916		98	904
32	Pana city	18,173	7,044		274	10,855			784
33	Pekin city	45 030	14,118		105	30,807	4,280		3,914
34	Peoria city	723,284	186,984	190,752	32,690	312,858	32,076		52,675
35	Peru city	45,764	2,286	15,000		28,478			2,464
36	Rockford city	313,325	12,166	15,500	25,000	260,659	20,875		11,131
37	Rock Island city	169,283	51,723		12,490	105.070			8,652
38	Springfield city	271,630	21,980		510	249,140			20,165
39	Streator city	65,090	1,116	10,213		53,761			2,680
40	Indiana	2,143,051	357,634	331,763	129,478	1,324,176	74,045		74,504
41	Bloomington city	27,925	6,427	1,300		20,198			685
42	Connersville city	36,026	11,263	1,320	1,490	21,953	4,027		1,987
43	Crawfordsville city	51,951	19,786			32,165			2,095
44	Elkhart city	61,003	13,458			47,545			2,603
45	Fort Wayne city	367,078	100,961	105,000		161,117			25,272
46	Goshen city	38,140	4,144	2,000	4,786	27,210	1,258		517
47	Greencastle city	50,105	24,058	2,000		24,047			731
48	Kokomo city	126,033	4,579			121,454			2,785
49	Laporte city	56,631	16,120	5,150	4,881	30,480	5,462		1,481
50	Lawrenceburg city	35,674	14,124	1,800	225	19,525			
51	Logansport city	102,423	30,905	8,000		63,518			4,908
52	Madison city	119,572	14,709	35,276	9,495	60,092	14,595		17
53	Marion city	42,534	5,216	12,000	4,066	21,252	1,226		
54	Michigan city	47,607	576	1,200		45,831			2,470
55	Muncie city	45,115	1,495			43,620			2,500
56	New Albany city	168,115	31,069		46,463	90,583	12,413		6,380
57	Richmond city	241,195	23,232	83,000	31,300	103,663			9,575
58	Seymour city	37,096	9,976	3,000		24,120			
59	Shelbyville city	22,726	5,591	2,000		15,135			90
60	South Bend city	364,429		60,717	26,459	277,253	35,064		5,746
61	Vincennes city	70,618	2,176	4,000		64,442			4,662
62	Wabash city	31,055	17,769	4,000	313	8,973			
63	Iowa	2,657,164	339,239	356,906	122,871	1,838,148	21,585	50	111,957
64	Atlantic city	29,022	5,513		14,241	9,268	795		
65	Boone city	28,118	4,784		5.365	17.969			
66	Burlington city	342,445	74,868	59,700		207,877			13,720
67	Cedar Rapids city	151,425	32,502			118,923			9,639
68	Clinton city	72,438	4,685			67,753			5,662
69	Council Bluffs city	482,984	35,028	10,549	19,562	417,845			25,027
70	Davenport city	334,612	33,134	127,131	6,583	167,764	6,143		16,473
71	Dubuque city	372,124	40,340	101,319		230,465			20,411
72	Fort Dodge city	15,255	99		3,114	12,042			1,233

a Includes grounds. b Includes charity. c Schools and loans included in this statement. d Included in salaries.

BUT 4,000 OR MORE POPULATION, AND FURNISHING DETAILED REPORT: 1890—Continued.

EXPENDITURES—Continued.

ORDINARY—continued.												
Streets and bridges.	Sewers.	Construction, care, and repair of public buildings.	Public parks and places.	Fire.	Health.	Lighting.	Schools and libraries.	Salaries, separately reported.	Interest on debt.	Miscellaneous.	Per capita of population.	
$351,929	$55,002	$25,219	$10,179	$143,793	$90,371	$87,787	$97,501	$82,524	$411,361	$236,027	$12.04	1
4,265	...	...	1,249	2,491	...	1,207	...	3,222	180	2,270	4.54	2
3,450	29,626	...	...	1,657	399	2,063	9,201	2,876	4,545	3,435	11.19	3
12,209	...	96	...	2,573	...	4,279	10,871	4,327	6,004	12,770	6.79	4
89,758	15,178	2,279	1,871	45,084	12,240	11,152	7,716	13,408	130,313	98,063	14.50	5
27,517	1,450	9,640	...	8,194	6,550	9,132	2,747	8,234	5,746	14,796	13.35	6
22,753	8,748	5,972	...	16,575	...	8,958	26,119	11,170	25,677	20,486	10.43	7
27,767	...	5,291	...	25,077	7,024	22,743	31,735	10,475	34,323	15,677	9.34	8
12,319	...	946	...	3,580	47	2,743	9,112	5,067	22,229	11,689	10.93	9
151,891	...	995	7,059	38,562	64,111	25,510	...	23,745	182,344	56,841	14.01	10
588,172	83,916	63,860	2,959	184,067	19,859	159,950	235,899	131,574	82,662	334,414	6.78	11
16,973	1,234	6,345	993	3,778	492	5,972	...	5,831	3,414	13,465	6.31	12
11,601	469	a5,752	...	8,278	813	5,902	...	5,947	...	10,395	4.01	13
2,919	409	250	100	592	200	2,910	...	1,200	...	570	2.62	14
16,369	...	...	...	6,029	...	10,601	1,430	6,489	5,662	9,937	4.20	15
90,129	4,075	...	1,026	14,073	2,530	40,345	...	10,368	11,580	3,478	9.53	16
3,397	...	133	...	4,362	211	...	531	5,734	...	1,696	3.46	17
20,077	6,483	...	...	1,238	b4,229	4,320	c1,878	13,437	...	9,025	6.10	18
5,501	...	...	...	264	12	848	635	1,731	...	1,332	2.42	19
...	...	15,000	...	3,440	...	2,143	12,580	1,500	1,000	5,755	7.49	20
6,697	528	...	...	1,143	...	2,057	...	2,213	3,600	5,201	4.15	21
6,976	...	...	11	1,296	51	1,316	12,146	6,230	...	9,830	6.79	22
46,903	726	328	329	5,556	83	5,743	42,356	13,159	570	4,360	9.29	23
9,039	6,213	567	...	5,849	...	2,304	...	2,222	...	1,595	3.24	24
...	...	...	...	1,470	591	4,145	...	3,190	2,050	6,071	3.24	25
10,143	3,694	74	...	1,250	...	3,486	15,242	2,450	1,490	3,971	6.74	26
5,500	3,500	500	100	4,000	100	3,500	15,000	1,500	...	...	6.28	27
e5,000	...	370	...	2,000	...	4,470	...	1,500	2,000	8,130	3.85	28
29,971	7,494	13,588	...	14,865	2,979	...	2,354	2,832	6,595	11,540	8.16	29
6,742	...	...	...	2,558	...	3,525	...	2,363	...	36,979	9.18	30
11,500	2,312	500	...	4,000	1,000	1,500	...	9,587	...	17,515	4.90	31
3,197	...	...	...	182	...	753	...	1,590	...	4,349	2.14	32
8,439	768	...	...	1,563	150	5,391	...	4,013	...	2,289	4.85	33
61,470	...	...	...	50,045	997	...	...	55	11,000	104,540	7.63	34
16,582	...	850	...	1,948	80	2,009	...	1,321	632	2,592	5.13	35
87,566	13,151	14,598	400	15,856	1,210	12,815	59,827	3,430	14,746	5,054	11.05	36
48,725	1,500	...	...	3,559	1,900	6,325	3,056	5,492	13,385	12,476	7.71	37
38,831	22,438	3,210	...	24,523	1,631	23,980	68,864	8,341	4,818	32,339	9.98	38
17,925	8,922	1,795	...	350	600	3,590	...	7,849	120	9,930	4.71	39
212,423	123,052	9,270	6,849	107,390	8,185	110,795	26,759	106,035	128,965	335,904	5.79	40
8,119	114	...	...	947	25	987	5,440	1,786	1,482	613	5.03	41
4,707	...	12	...	1,008	...	1,971	...	2,621	1,607	4,013	4.83	42
4,583	...	4,293	...	3,555	...	5,305	...	4,440	...	7,894	5.28	43
6,928	...	...	...	4,513	4,110	...	...	3,121	1,190	25,080	4.19	44
17,015	4,259	1,809	2,233	20,186	850	17,169	...	12,975	39,625	19,724	4.55	45
e3,047	...	...	...	1,482	...	2,400	...	2,692	1,400	14,414	4.51	46
4,737	...	...	...	2,732	...	3,584	...	3,538	1,117	7,548	5.48	47
...	f99,698	...	...	2,585	175	4,365	...	3,914	2,380	5,552	14.70	48
2,277	3,681	...	518	810	...	4,506	...	4,914	6,150	681	4.28	49
e3,624	...	...	...	2,015	...	1,297	...	5,296	3,387	3,906	4.56	50
7,043	...	...	...	10,329	173	4,056	1,812	7,613	14,530	13,054	4.77	51
6,562	...	...	...	7,458	345	5,314	...	6,689	16,559	2,553	6.72	52
7,100	1,633	...	...	...	...	1,300	...	4,325	1,960	3,708	2.42	53
12,114	4,671	285	982	1,383	...	3,485	...	5,631	6,441	8,369	4.25	54
19,980	950	1,000	...	4,000	1,000	1,800	400	3,200	2,440	6,350	3.84	55
g17,246	3,412	...	...	12,865	225	10,329	10,338	6,644	2,359	8,372	4.30	56
36,109	308	1,169	535	8,125	531	10,661	...	9,046	7,630	19,974	6.24	57
3,187	...	...	20	220	...	2,159	8,769	3,258	1,305	5,202	4.52	58
3,795	71	58	...	417	...	3,234	...	2,604	1,065	3,801	2.78	59
37,630	4,255	...	930	16,623	401	12,173	...	6,342	12,718	145,371	12.71	60
6,620	...	644	1,631	6,137	350	14,700	...	5,326	2,600	21,772	7.28	61
...	...	...	...	...	...	...	...	...	1,020	7,953	1.76	62
700,581	188,069	4,454	16,046	96,263	13,419	86,788	9,583	72,088	146,820	370,445	7.47	63
1,514	...	...	...	...	...	914	...	3,120	...	2,925	2.13	64
1,511	415	...	...	949	...	442	237	3,254	272	10,789	2.76	65
45,317	57,868	...	...	14,686	1,007	9,436	2,516	10,760	21,825	30,742	9.21	66
52,220	2,846	...	...	6,632	1,143	11,060	...	5,914	7,425	22,044	6.60	67
31,419	3,303	...	...	3,745	227	5,887	...	3,526	3,600	10,384	4.97	68
245,521	48,742	...	9,011	...	...	...	2,556	...	...	86,988	19.46	69
62,152	5,975	3,942	4,190	16,414	4,215	16,375	...	10,478	12,808	8,599	6.24	70
89,476	42,228	...	...	20,560	1,378	12,839	...	13,178	5,903	24,492	7.60	71
2,488	...	...	...	1,773	...	1,788	772	855	1,805	1,[illegible]28	2.47	72

c Includes sewers. f Includes streets and part of miscellaneous. g Includes part of sewer expense.

TABLE 14.—RECEIPTS AND EXPENDITURES OF MUNICIPALITIES HAVING LESS THAN 50,000

EXPENDITURES—Continued.

	MUNICIPALITIES.	Total gross expenditures.	Balance on hand end of year.	Loans. (Principal.)	Funds, investments, transfers, and refunds.	ORDINARY. Total.	Waterworks or other undertakings. (Net.)	Charities and gratuities.	Maintenance of police.
	Iowa—Continued.								
1	Fort Madison city	$41,264		$2,400		$38,864			$3,621
2	Keokuk city	115,866	$18,397			97,469	$8,512		6,415
3	Lemars city	14,305	1,376		$6,400	6,529			
4	Marshall city	49,227	1,736		32,608	14,883			1,261
5	Muscatine city	96,269	7,092			89,177			4,955
6	Oskaloosa city	30,500	3,440			27,060			1,500
7	Sioux city	452,962	66,989	55,807	34,998	295,168	6,135		
8	Waterloo city	28,348	9,256			19,092		$50	2,040
9	Kansas	3,105,325	701,950	302,293	38,578	2,062,504	16,180	4,835	98,627
10	Arkansas city	52,186	10,056			42,130		500	3,150
11	Atchison city	220,081	45,469	31,793		142,819			1,076
12	Fort Scott city	68,596	19,204			49,392			3,960
13	Junction city	45,438	2,594		1,458	41,386	15,754		1,500
14	Kansas city	1,194,051	157,500	152,954	470	883,127			32,965
15	Lawrence city	71,140	24,413	5,800		40,927			3,216
16	Leavenworth city	370,321	110,012	31,234	8,675	220,400	426		13,614
17	Ottawa city	34,583	8,450	500	2,741	22,892			2,042
18	Parsons city	32,957				32,957		1,100	1,200
19	Topeka city	385,335	195,405		7,250	182,680			14,232
20	Wellington city	66,049	7,313		17,984	40,752			1,140
21	Wichita city	564,588	121,534	80,012		363,042		3,235	20,532
22	Kentucky	1,499,297	71,117	346,238	165,903	916,039		32,153	90,249
23	Bowling Green city	55,418	3,837		2,700	48,881		231	2,059
24	Covington city	533,266	33,156	205,770		294,340		12,091	33,546
25	Dayton city	65,975	2,300		24,422	39,253		423	240
26	Frankfort city	82,340	15,577	7,767		58,996		1,673	10,546
27	Hopkinsville city	43,474	1,333		22,810	19,331		107	3,895
28	Lexington city	174,909		11,000		163,909		10,404	14,430
29	Maysville city	55,301	10,899	14,480		29,922		2,754	
30	Newport city	318,365	1,492	107,221	101,492	108,170		4,470	12,301
31	Paducah city	98,379	889			97,490			9,511
32	Paris city	34,670	1,634			33,036			1,621
33	Winchester city	37,200			14,489	22,711			2,100
34	Louisiana	156,896	20,526	39,585		96,785		1,038	14,922
35	Baton Rouge city	34,482	2,407	1,900		30,175		807	4,600
36	Shreveport city	122,414	18,119	37,685		66,610		231	10,322
37	Maine	4,823,663	207,963	1,649,566	296,055	2,670,079	12,234	169,094	98,291
38	Auburn city	132,783	5,033	30,500		97,250		5,212	2,480
39	Augusta city	166,728	2,312	8,000	22,114	134,302		7,408	3,972
40	Bangor city	570,665	22,149	112,000	157,438	279,078	12,234	16,419	11,736
41	Bath city	196,018	1,280	70,700	31,129	92,909		5,520	2,587
42	Belfast city	73,601	5,010			68,591		3,153	986
43	Biddeford city	163,638	18,931			144,707		13,624	7,182
44	Brewer city	32,913	1,893			31,020		1,652	294
45	Brunswick town	73,339	6,474	17,700		49,165		3,391	1,349
46	Calais city	70,221	68	27,500		42,653		5,094	2,090
47	Camden town	25,986	4	1,050	457	24,475		2,791	157
48	Cape Elizabeth town	59,442	3,279	21,334	1,565	33,264		4,702	
49	Caribou town	20,915	1,634	4,000		15,281		1,278	
50	Deering town	176,981	14,029	112,700	1,288	48,964		4,281	
51	Eastport town	29,371	501		936	27,934		2,904	800
52	Ellsworth city	50,123	812	2,750	5,827	40,734		6,529	1,313
53	Gardiner city	68,957	79	11,860	2,550	54,468		2,676	1,945
54	Houlton town	48,914	3,775	23,000		22,139		1,469	456
55	Lewiston city	357,890	6,510	100,100	22,388	228,892		15,470	13,675
56	Oldtown town	47,876	1,649		7,129	39,098		2,397	
57	Portland city	1,606,790	68,605	763,000	6,025	769,160		27,707	36,556
58	Rockland city	389,833	24,708	238,617	11,666	114,842		9,486	2,890
59	Saco city	123,802	2,999	25,000	15,188	80,615		6,872	2,531
60	Sanford town	26,818	5,725		2,321	18,772		1,601	
61	Skowhegan town	41,312	6,272	2,000	853	32,187		4,279	
62	Waterville city	159,980		37,255	7,181	115,544		8,298	3,237
63	Westbrook town	108,767	4,232	40,500		64,035		4,881	2,055
64	Maryland	170,879	15,440	29,450	13,328	112,661		321	10,146
65	Annapolis city	28,902	673	1,500	1,312	25,417			3,156
66	Cumberland city	58,616	239	24,850	6,617	26,910		321	5,637
67	Frederick city	55,715	9,295		5,399	41,021			333
68	Hagerstown city	27,646	5,233	3,100		19,313			1,020

a Includes sewers.

b Includes charity.

c Includes part of health.

BUT 4,000 OR MORE POPULATION, AND FURNISHING DETAILED REPORT: 1890—Continued.

EXPENDITURES—Continued.

ORDINARY—continued.												
Streets and bridges.	Sewers.	Construction, care, and repair of public buildings.	Public parks and places.	Fire.	Health.	Lighting.	Schools and libraries.	Salaries, separately reported.	Interest on debt.	Miscellaneous.	Per capita of population.	
$7,841	$2,465			$1,064	$300	$6,720		$1,125	$6,785	$8,943	$4.92	1
17,699	10,758		$2,745	5,615		7,689		7,915	17,424	12,697	6.91	2
2,200						447	$626	1,472	250	1,534	1.62	3
3,750	2,960	$108		1,182	84	1,089		4,364		85	1.67	4
20,820	4,590	304		1,623		6,334		4,466	23,938	22,147	7.79	5
2,000	500	100	100	500	100	3,760			2,500	16,000	4.13	6
110,307	3,409			21,150	4,922		2,776		40,829	105,640	7.81	7
4,346	2,010			370	43	2,008		1,661	1,456	5,108	2.86	8
698,891	324,835	29,818	791	87,178	7,572	71,482	116,557	69,413	343,290	193,035	11.52	9
14,932		150		543		1,250		5,520	7,320	8,765	5.05	10
53,524	811	123		7,280		4,844	5,774	5,541	52,946	10,900	10.23	11
	7,172								11,160	27,100	4.13	12
1,502		673	65	94		883	13,581	2	6,325	1,007	9.19	13
495,667	171,459	4,573		20,221		17,268		17,123	91,932	31,919	23.05	14
9,619		766	212	2,428		3,459	1,176	1,943	12,221	5,887	4.09	15
17,885	2,335			10,088		5,879	59,022	10,901	77,107	23,143	11.15	16
5,656			437	2,091		1,411	400	1,720	5,682	3,453	3.66	17
1,694	6,400			600	200	3,600	13,695		1,200	3,268	4.89	18
				23,426	5,359	12,401	4,969	16,092	61,298	44,903	5.89	19
2,000				1,300		2,500	17,940	1,200	4,180	10,492	9.28	20
96,412	136,658	23,533	77	19,107	2,013	17,987		9,371	11,919	22,198	15.22	21
151,464	11,554	18,566	141	61,313	1,640	67,678	138,607	66,576	154,497	121,601	6.71	22
a4,325				660		3,973	19,345	3,781	9,565	4,942	6.26	23
48,184	10,554	6,374		27,130		14,124		21,998	97,890	22,449	7.88	24
16,072							5,551	1,637	14,085	1,245	9.21	25
4,894		2,537		7,121		2,015	14,141	3,613	330	12,126	7.48	26
5,087				1,333		1,355		1,500	2,000	4,054	3.31	27
28,816		6,970		8,807		10,167	33,740	14,955	14,039	21,581	7.60	28
4,140				963		3,516	9,852	4,132	128	4,437	5.58	29
17,969		1,334	141	8,829		19,083	25,794			18,249	4.34	30
11,919	1,000	1,051		5,399	b1,640	5,811	11,038	5,845	16,460	27,816	7.62	31
7,058						5,474	9,546	7,915		1,422	7.83	32
3,000		300		1,071		2,160	9,600	1,200		3,280	5.03	33
24,907				13,787	1,200	7,914	325	11,975	1,186	19,531	4.31	34
3,648				2,681		2,410		5,825	1,186	9,018	2.88	35
c21,259				11,106	1,200	5,504	325	6,150		10,513	5.56	36
417,440	131,521	87,545	8,974	137,563	12,395	81,292	524,868	107,490	450,258	431,114	11.80	37
15,593	11,998		150	4,200		2,743	26,900	2,665	10,028	15,281	8.64	38
63,951		2,275	55	2,444		5,059	17,547	7,281	16,731	7,579	12.76	39
30,583	21,347			18,943		8,638	42,401	8,570	19,386	88,821	14.61	40
16,819		3,392	750	1,804		3,786	18,136	4,525	24,849	10,741	10.65	41
6,973				2,473	18	503	13,325	1,800	34,706	4,654	12.96	42
31,117	2,010	8,044		7,111	3,232	8,074	29,693	5,232	21,336	8,052	10.02	43
3,419	2,442	8,688		1,789		277	6,947	1,909	832	2,771	7.40	44
12,356	982			2,825			15,259	(d)	3,022	9,981	8.18	45
6,984				1,762	100	1,828	11,737	2,142	2,174	8,742	5.85	46
4,617		682		2,613	89		6,494	2,499	2,126	2,407	5.30	47
8,301	600	1,564			14	1,107	10,180	2,424	2,263	2,109	6.09	48
521							6,514	671	1,693	4,604	3.74	49
11,336	546	1,747		1,086	189	600	10,941	6,173	6,313	5,752	9.15	50
2,464				745		1,381	11,273	1,281	2,466	4,620	5.69	51
7,855				1,539		658	9,902	2,030	4,909	5,999	8.48	52
10,838		1,122		1,376		2,149	17,421	3,447	5,507	7,487	9.92	53
2,733				2,907		672	9,769	1,426	2,067	640	5.51	54
28,427	5,264	8,417	500	13,793	1,192	4,512	62,388	7,752	50,542	16,960	10.55	55
3,118	94	12,146		1,184		748	7,304	2,297	1,644	8,166	7.36	56
76,599	28,652	2,825	4,913	43,794	7,546	27,670	109,303	30,357	192,204	181,034	21.12	57
7,436	2,638	25,859		5,306			14,266	4,181	30,900	11,880	14.05	58
32,028	1,611	430	1,247	6,563		5,160	14,342	4,074	3,847	1,910	13.27	59
5,654				800		406	6,579	1,427	7	2,298	4.47	60
10,806	2,155				15	55	11,521	1,521	880	955	6.35	61
8,282	46,680	975	1,359	5,551		2,700	21,989	(e)	5,271	11,202	16.26	62
8,630	4,502	9,379		6,455		2,566	12,737	1,806	4,555	6,469	9.66	63
25,338		3,598	155	2,205	882	16,491		19,521	3,585	30,419	2.92	64
9,166		126				4,383		3,954	1,244	3,388	3.34	65
5,978		2,761		505		3,986		3,232	2,341	2,149	2.11	66
4,302		711		1,200	882	2,917		8,749		f21,927	5.01	67
5,892			155	500		5,205		3,586		2,955	1.91	68

d Not separately reported.

e Embraced in miscellaneous.

f Details for $20,519 not given.

TABLE 14.—RECEIPTS AND EXPENDITURES OF MUNICIPALITIES HAVING LESS THAN 50,000

EXPENDITURES—Continued.

	MUNICIPALITIES.	Total gross expenditures.	Balance on hand end of year.	Loans. (Principal.)	Funds, investments, transfers, and refunds.	ORDINARY. Total	Waterworks or other undertakings. (Net.)	Charities. and gratuities.	Maintenance of police.
1	Massachusetts	$25,039,193	$1,455,998	$7,211,785	$2,362,651	$14,008,759	$343,882	$998,575	$667,562
2	Abington town	84,033	2,330	27,000	14,495	40,208	3,452	6,590	750
3	Adams town	97,956	2,301	16,333	3,425	75,897	.....	4,976	843
4	Amesbury town	176,116	15,314	85,202	11,186	64,414	.....	9,445	3,100
5	Amherst town	84,696	7,851	31,913	270	44,662	.....	2,674	985
6	Andover town	111,998	1,416	42,500	.....	68,082	.....	8,390	1,687
7	Arlington town	120,487	18,841	4,500	9,396	87,750	.....	4,756	3,536
8	Athol town	81,185	6,241	13,500	.....	61,444	.....	4,085	525
9	Attleboro town	161,614	7,336	76,300	5,000	72,978	.....	5,921	.....
10	Barnstable town	78,988	5,184	30,600	1,328	41,876	.....	7,621	.....
11	Beverly town	377,521	15,143	158,303	26,906	177,169	.....	12,214	6,759
12	Blackstone town	67,043	1,872	21,000	.....	44,171	.....	3,030	.....
13	Braintree town	75,082	9,094	17,000	2,000	46,988	.....	4,148	.....
14	Bridgewater town	59,733	1,621	20,806	.....	37,306	.....	2,835	585
15	Brockton city	652,096	13,041	172,100	84,454	382,501	15,270	30,512	26,924
16	Brookline town	938,582	98,834	286,400	101,791	451,557	.....	8,072	27,935
17	Canton town	121,732	16,202	28,000	.....	77,530	.....	10,834	1,571
18	Chelsea city	815,600	16,538	338,198	54,496	406,368	14,720	17,666	30,360
19	Chicopee town	140,398	4,301	12,000	.....	124,097	.....	15,026	7,680
20	Clinton town	166,447	21,124	33,600	.....	111,723	.....	10,467	4,490
21	Concord town	69,771	475	15,500	.....	53,796	.....	3,993	793
22	Danvers town	167,182	18,840	57,500	.....	90,842	.....	8,064	1,935
23	Dedham town	159,201	32,996	26,000	.....	100,205	.....	6,503	2,380
24	Easthampton town	61,167	1,159	8,000	1,738	50,270	8,093	4,631	624
25	Easton town	75,324	5,482	14,000	10,953	44,889	.....	6,143	.....
26	Everett town	143,339	31,170	.....	16,731	95,438	.....	3,407	4,844
27	Fitchburg city	641,366	11,088	276,000	60,160	294,118	.....	20,916	16,934
28	Framingham town	154,311	12,623	21,621	.....	120,067	.....	5,536	5,416
29	Franklin town	79,003	2,263	27,500	.....	49,240	.....	5,394	1,484
30	Gardner town	106,381	1,905	33,000	.....	71,476	.....	7,082	2,074
31	Gloucester city	573,366	39,292	194,405	16,600	323,069	.....	20,269	17,837
32	Grafton town	63,956	4,190	12,000	1,524	46,242	.....	8,343	.....
33	Great Barrington town	76,194	.....	28,900	.....	47,294	.....	4,695	606
34	Greenfield town	115,504	622	49,120	.....	65,762	.....	5,658	1,771
35	Haverhill city	576,033	34,502	130,000	36,400	375,131	.....	19,627	25,718
36	Hingham town	72,448	3,602	13,300	2,671	52,875	.....	8,203	1,621
37	Holyoke city	763,091	45,020	153,000	109,398	455,673	.....	33,969	28,886
38	Hopkinton town	99,950	4,044	36,500	22,291	37,115	.....	8,279	187
39	Hudson town	52,997	2,862	8,000	233	41,902	1,267	5,369	1,681
40	Hyde Park town	240,993	7,323	110,500	13,465	109,705	.....	5,887	3,452
41	Ipswich town	45,071	4,304	9,000	.....	31,767	.....	2,822	.....
42	Lawrence city	916,081	112,037	100,000	80,632	623,412	.....	39,818	38,308
43	Leominster town	183,283	1,828	63,200	12,150	106,105	.....	6,076	2,271
44	Malden city	626,679	31,745	118,350	69,122	407,462	90,839	20,051	16,076
45	Marblehead town	250,383	45,134	51,267	2,689	151,293	74,097	7,158	3,827
46	Marlboro town	235,974	8,792	22,500	17,856	186,826	.....	4,554	3,463
47	Medford town	323,846	4,806	75,000	.....	244,040	.....	9,922	9,374
48	Melrose town	154,711	114	40,000	17,847	96,750	.....	8,334	3,715
49	Methuen town	62,501	9,146	13,959	.....	39,396	.....	6,490	513
50	Middleboro town	99,402	20,139	16,934	8,656	53,673	.....	5,809	717
51	Milford town	153,351	839	58,500	.....	94,012	.....	19,012	1,249
52	Millbury town	44,452	1,522	14,950	.....	27,980	.....	4,184	.....
53	Milton town	261,214	9,880	125,000	.....	126,334	.....	6,389	7,557
54	Montague town (b)	77,396	1,461	5,500	9,177	61,258	.....	4,729	1,419
55	Natick town	144,042	6,881	5,000	17,097	115,064	.....	9,893	3,645
56	New Bedford city	1,367,570	25,625	570,000	114,519	657,426	.....	41,641	65,098
57	Newburyport city	406,970	13,364	156,000	26,838	210,768	.....	26,046	12,380
58	Newton city	1,656,091	68,130	529,950	511,915	546,096	6,656	15,794	25,984
59	North Adams town	311,484	7,972	72,000	57,787	173,725	16,805	8,274	8,646
60	Northampton city	429,294	52,047	168,000	15,000	194,247	.....	9,817	5,216
61	North Attleboro town	126,182	17,681	11,853	12,318	84,330	.....	5,911	1,076
62	Northbridge town	55,699	1,522	.....	.....	54,177	.....	4,843	.....
63	Orange town	111,286	2,963	13,500	850	93,973	.....	3,900	79
64	Palmer town	63,310	11	16,679	.....	46,620	.....	8,001	137
65	Peabody town	176,163	20,543	.....	41,236	114,384	.....	17,159	7,935
66	Pittsfield town	325,819	15,223	96,150	24,524	189,922	.....	14,332	8,125
67	Plymouth town	137,680	18,140	14,300	23,521	81,719	2,057	13,332	2,331
68	Provincetown town	64,358	1,136	23,550	4,074	35,598	.....	4,815	199
69	Quincy city	463,529	61,423	184,980	.....	217,126	.....	8,487	1,973
70	Reading town	66,026	7,700	10,000	.....	48,326	.....	4,430	1,451
71	Revere town	100,185	961	15,000	162	84,062	.....	2,117	9,341
72	Rockland town	96,738	6,408	33,000	5,248	52,082	.....	6,541	.....
73	Rockport town	48,743	56	13,500	2,061	33,126	.....	7,655	757
74	Salem city	807,569	5,134	210,000	87,835	504,600	.....	39,811	36,771
75	Somerville city	1,205,707	21,003	587,000	50,731	546,973	56,530	14,611	41,241
76	Southbridge town	149,630	38,491	6,800	188	104,151	.....	6,102	202
77	South Hadley town	75,947	.....	c24,088	5,070	46,789	.....	4,475	847
78	Spencer town	159,533	1,281	69,082	6,650	82,520	.....	7,357	.....
79	Springfield city	1,348,410	92,822	372,000	197,197	686,391	.....	51,974	43,737
80	Stoneham town	96,020	1,797	32,000	.....	62,223	.....	5,625	2,174
81	Stoughton town	75,416	4,682	31,075	.....	39,659	.....	10,052	605

a Includes water.

b Includes Turner's Hall fire district.

BUT 4,000 OR MORE POPULATION, AND FURNISHING DETAILED REPORT: 1890—Continued.

EXPENDITURES—Continued.

ORDINARY—continued.												
Streets and bridges.	Sewers.	Construction, care, and repair of public buildings.	Public parks and places.	Fire.	Health.	Lighting.	Schools and libraries.	Salaries, separately reported.	Interest on debt.	Miscellaneous.	Per capita of population.	
$2,165,503	$577,367	$745,462	$31,904	$851,200	$137,220	$538,068	$3,569,687	$493,619	$1,425,915	$1,462,795	$13.43	1
4,835	645	.....	.....	986	.....	.....	13,651	1,592	1,644	6,063	9.44	2
6,994	1,231	23,407	.....	.....	155	.....	27,383	2,000	3,061	5,847	8.24	3
11,940	.....	1,753	.....	6,496	365	4,094	15,609	2,659	5,055	3,898	6.57	4
7,584	120	.....	.....	621	.....	783	13,916	1,091	5,909	10,979	9.90	5
12,997	1,000	524	.....	2,479	.....	1,979	24,106	2,773	1,740	10,407	11.08	6
19,397	.....	1,725	.....	7,950	.....	5,510	26,810	3,400	7,611	7,055	15.59	7
13,345	.....	.....	.....	2,020	.....	2,340	24,042	1,784	3,194	10,109	9.72	8
6,483	.....	.....	.....	.....	.....	3,300	39,192	.....	6,521	11,561	9.63	9
14,103	.....	1,227	.....	.....	.....	.....	13,016	2,647	852	2,410	10.41	10
34,883	.....	3,470	.....	8,570	3,550	9,903	30,028	6,444	48,772	12,576	16.37	11
7,275	.....	.....	.....	500	.....	712	13,846	.....	3,576	15,232	7.20	12
7,695	.....	1,808	.....	769	.....	.....	14,068	2,417	4,880	11,203	9.69	13
4,988	.....	.....	.....	.....	.....	712	12,256	.....	358	15,572	8.78	14
80,856	16,203	27,263	.....	34,502	5,914	11,888	73,165	12,629	26,525	20,850	14.01	15
69,916	34,347	48,084	3,091	26,020	5,592	33,509	75,083	16,431	90,259	13,218	37.31	16
20,512	.....	2,122	.....	4,458	.....	.....	15,481	3,200	1,332	18,020	17.08	17
48,269	7,770	7,362	.....	25,526	6,755	15,353	101,506	14,879	96,709	19,493	14.56	18
32,119	.....	.....	.....	15,715	.....	.....	30,622	.....	3,557	19,378	8.83	19
12,334	25,018	2,113	.....	5,533	89	4,522	30,346	4,232	4,349	8,230	10.72	20
11,456	1,156	670	2,075	981	140	1,540	24,727	1,354	1,287	3,624	12.15	21
8,223	.....	.....	.....	5,691	.....	17,046	17,125	3,817	18,407	10,534	12.19	22
14,504	.....	.....	.....	6,759	.....	3,390	44,079	3,240	996	18,354	14.07	23
9,820	.....	.....	.....	1,316	250	1,677	14,058	1,769	620	7,412	11.44	24
11,377	.....	2,839	.....	.....	.....	.....	16,640	1,662	.....	6,228	9.99	25
18,553	.....	.....	.....	2,990	1,594	4,802	43,694	4,225	11,329	.....	8.62	26
61,169	10,330	2,804	367	13,888	.....	10,036	71,767	9,726	57,469	18,712	13.35	27
26,498	1,000	175	.....	10,394	891	5,100	31,531	4,550	3,055	25,921	13.00	28
8,908	.....	.....	.....	a6,149	.....	3,172	11,743	1,777	682	9,931	10.19	29
12,145	570	1,633	.....	4,599	.....	2,788	15,950	2,291	4,475	17,869	8.48	30
26,742	1,329	33,885	.....	21,447	744	6,770	99,101	14,070	15,792	65,083	13.11	31
5,341	.....	.....	100	1,154	.....	100	13,987	3,055	3,263	10,899	9.24	32
9,805	.....	695	.....	.....	.....	89	23,147	2,191	2,142	3,924	10.25	33
12,784	4,367	2,555	23	.....	.....	2,492	19,734	2,250	3,863	10,265	12.52	34
46,217	23,487	79,468	.....	33,803	1,975	15,241	78,060	10,321	18,189	23,025	13.68	35
10,825	.....	.....	.....	1,912	.....	3,574	18,904	2,386	462	4,988	11.59	36
66,237	17,586	6,153	1,848	44,343	6,725	16,166	85,639	11,432	60,182	76,507	12.79	37
5,398	.....	.....	.....	1,827	.....	605	11,502	1,965	4,099	3,253	9.08	38
7,051	.....	.....	.....	1,682	.....	1,887	10,445	2,209	3,144	7,167	8.97	39
24,572	.....	1,562	.....	5,187	2,446	7,292	35,901	4,690	9,786	8,930	10.76	40
3,940	.....	.....	.....	1,815	.....	1,024	10,537	2,905	955	7,769	7.16	41
55,445	31,479	.....	1,444	33,336	25,283	14,211	127,640	19,443	120,550	116,455	13.96	42
5,262	9,580	.....	.....	4,532	.....	3,384	32,809	2,413	12,173	27,605	14.60	43
62,130	.....	2,403	5,000	16,181	8,797	15,437	116,959	13,846	10,008	29,735	17.69	44
6,316	.....	6,067	.....	8,980	237	2,752	19,305	2,480	8,689	11,385	18.45	45
35,331	2,479	545	.....	13,535	300	4,182	84,612	5,536	18,001	14,258	13.53	46
51,597	1,998	859	25	19,575	1,101	8,647	66,898	7,112	6,408	60,524	22.03	47
16,970	1,220	1,782	498	3,492	118	4,960	28,290	3,584	17,843	5,944	11.36	48
7,656	814	505	.....	2,075	.....	1,343	11,882	2,310	2,700	3,108	8.18	49
11,116	.....	2,318	.....	5,105	130	1,667	15,908	1,584	2,980	6,339	8.85	50
15,962	163	.....	165	5,814	94	4,668	24,980	6,254	5,658	9,993	10.71	51
3,305	91	1,437	.....	1,596	.....	1,740	9,880	1,382	1,493	2,872	6.32	52
26,088	3,215	25,786	.....	10,308	3,270	5,173	24,632	4,630	2,898	6,388	29.53	53
10,119	934	6,161	.....	.....	246	1,714	17,383	5,064	7,080	6,409	9.73	54
11,398	.....	.....	.....	6,881	.....	3,499	30,730	2,809	11,139	35,070	12.62	55
103,896	64,451	55,031	.....	37,314	1,278	27,057	136,554	13,829	73,141	38,136	16.14	56
8,349	46,633	11,555	.....	7,933	1,540	10,532	24,771	7,047	25,598	28,384	15.11	57
128,809	13,446	15,020	1,926	28,933	6,793	22,043	128,923	26,530	80,822	44,417	22.40	58
18,478	3,331	23,461	500	4,355	374	8,240	38,958	8,215	20,512	13,576	10.81	59
21,637	39,374	.....	.....	14,358	.....	6,055	50,954	7,575	20,582	18,679	12.96	60
14,003	.....	10,071	.....	11,020	.....	4,201	26,681	2,989	3,332	5,046	12.54	61
6,846	.....	27,657	.....	.....	.....	.....	12,710	1,287	100	734	11.77	62
10,574	39,980	16,733	22	3,336	.....	2,169	12,230	2,268	793	1,889	20.57	63
5,830	1,225	4,849	.....	.....	.....	.....	19,585	1,716	640	4,637	7.15	64
12,117	.....	.....	.....	10,569	299	3,964	28,446	5,941	19,299	8,655	11.26	65
32,686	6,485	.....	466	11,455	600	4,397	84,740	6,522	9,667	10,447	10.99	66
17,547	.....	1,000	1,402	4,284	.....	3,606	27,192	1,323	504	7,141	11.17	67
3,314	.....	410	.....	7,837	115	674	11,092	.....	2,034	5,108	7.67	68
58,425	930	3,315	551	11,191	845	8,839	84,806	9,541	3,412	24,811	12.98	69
7,525	.....	599	126	3,141	.....	684	13,423	2,221	1,433	13,293	11.82	70
20,908	.....	14,276	.....	6,321	669	2,729	19,185	2,635	1,979	3,902	14.83	71
4,499	.....	.....	.....	2,647	12,375	1,503	14,786	2,235	5,782	1,714	9.99	72
7,658	.....	.....	.....	2,346	.....	442	10,683	1,736	485	1,364	8.11	73
71,716	8,503	56,257	.....	20,590	13,880	38,082	92,991	13,308	70,243	42,448	16.38	74
77,426	33,330	.....	.....	40,017	5,227	16,986	160,265	25,495	45,804	30,041	13.62	75
8,024	.....	53,082	590	3,354	.....	4,259	21,277	2,187	1,538	3,536	13.61	76
10,596	.....	7,788	.....	1,503	.....	.....	11,942	884	3,841	4,913	10.98	77
9,263	6,566	1,289	900	4,238	.....	5,229	29,216	2,966	7,122	8,374	9.43	78
109,218	34,143	52,738	9,176	59,221	10,356	27,437	146,357	26,767	96,412	18,855	15.54	79
12,852	.....	.....	.....	3,622	.....	1,672	17,096	3,208	2,712	13,262	10.11	80
5,569	.....	.....	120	2,524	.....	2,415	11,065	2,553	2,064	2,682	8.17	81

a Includes unpaid orders and amounts due the treasurer.

TABLE 14.—RECEIPTS AND EXPENDITURES OF MUNICIPALITIES HAVING LESS THAN 50,000

EXPENDITURES—Continued.

	MUNICIPALITIES.	Total gross expenditures.	Balance on hand end of year.	Loans. (Principal.)	Funds, investments, transfers, and refunds.	ORDINARY. Total.	Waterworks or other undertakings. (Net.)	Charities and gratuities.	Maintenance of police.
	Massachusetts—Continued.								
1	Taunton city	$621,102	$4,570	$188,850	$88,101	$339,581		$27,686	$22,598
2	Wakefield town	107,720	2,319	40,661		64,740		7,115	2,636
3	Waltham city	501,394	38,649	55,000	125,422	282,323	$9,310	15,070	14,128
4	Ware town	148,573	41,074	9,000	12,152	86,347	3,983	7,700	2,226
5	Warren town	52,964	9,280	10,496	783	32,405		4,239	157
6	Watertown town	184,281	1,196	63,000	5,244	114,841		6,889	5,323
7	Webster town	55,521	6,082	10,000		39,439		6,707	
8	Westboro town	92,491	3,408	28,000	9,132	51,951		4,839	902
9	Westfield town	238,230	29,154	49,010	10,197	149,869		14,305	2,582
10	West Springfield town	66,530	9,051	7,500		49,979		3,083	1,120
11	Weymouth town	333,206	17,282	91,000	51,842	173,082	40,803	20,899	2,373
12	Whitman town	94,148	2,145	33,000	1,224	57,779		7,354	775
13	Williamstown town	46,497	7,705	10,000		28,792		2,528	
14	Winchendon town	46,059	683	6,500		38,876		2,629	
15	Woburn city	243,848	14,615		28,693	200,540		7,959	8,330
16	Michigan	3,483,966	511,402	265,292	167,485	2,539,787	114,948	38,885	127,730
17	Adrian city	112,571	23,773	34,245	184	54,369	4,146	3,659	2,721
18	Alpena city	91,764	4,009		623	87,132			5,716
19	Bay city	278,411	44,751			233,660			15,566
20	Big Rapids city	76,396	12,266	5,000	3,054	56,076	2,508		2,814
21	Cadillac city	25,246	1,247	1,000		22,999		471	1,712
22	Cheboygan city	78,002	9,037	12,500	823	55,642	2,035		2,116
23	Coldwater city	21,978	4,593			17,385			614
24	Escanaba city	47,633				47,633		571	3,964
25	Flint city	102,560	14,640		18,197	69,723		275	1,630
26	Grand Haven city	59,210	4,923	5,000	1,112	48,175	8,880	1,566	1,376
27	Ionia city	52,977	878	8,869	4,362	38,868	1,685	1,512	2,011
28	Ishpeming city	212,168	107,492		10,060	94,616	34,487		4,832
29	Jackson city	245,691	24,080		16,708	204,903	5,462	7,084	12,527
30	Kalamazoo city	209,267	2,076	12,600	14,093	180,498	15,537		7,165
31	Lansing city	215,513	33,739	42,000	18,800	120,974	9,037	2,155	4,091
32	Ludington city	76,723	147	18,434		58,142		2,148	3,757
33	Manistee city	155,399	44,545	14,329		96,525			5,485
34	Menominee city	79,352	23,131		6,771	49,450			3,400
35	Monroe city	50,237	13,263		7,367	29,607			1,000
36	Muskegon city	334,925	44,826	31,808	13,739	244,552	7,696	10,220	16,198
37	Negaunee city	66,522	12,800		5,898	47,824	1,840		2,674
38	Niles city	16,297		3,000		13,297		983	1,291
39	Owosso city	102,936	349	10,000		92,587			1,173
40	Pontiac city	56,994	5,594		2,598	48,802			
41	Port Huron city	209,737		42,200	28,119	139,418	8,669		8,577
42	Saginaw city	229,813	57,888	16,467	8,498	146,960	9,600	6,581	8,765
43	Sault Ste. Marie city	86,602	8,752		6,297	71,553	3,366	50	5,329
44	Traverse city village	19,261	2,438			16,823			1,226
45	Ypsilanti city	169,781	10,165	7,840	182	151,594		1,610	
46	Minnesota	1,526,212	107,006	102,733	17,815	1,298,658	43,809	5,091	56,791
47	Anoka city	33,754	8,854	6,900	1,208	16,792			2,285
48	Brainerd city	37,480	1,704			35,776			
49	Duluth city	985,899	52,094		15,000	918,805		871	45,327
50	Mankato city	189,763	11,396	63,833	1,607	112,927	43,809	1,985	
51	Red Wing city	52,706	16,144	5,000		31,562			2,082
52	Rochester city	60,463	3,724	7,000		49,739		369	3,143
53	St. Cloud city	166,147	13,090	20,000		133,057		1,866	3,954
54	Mississippi	316,487	31,983	38,000	2,763	243,741	4,526	3,485	26,858
55	Jackson city	56,825	12,998			43,827			3,457
56	Natchez city	96,908	14,190			82,718		3,392	13,823
57	Vicksburg city	162,754	4,795	38,000	2,763	117,196	4,526	93	9,578
58	Missouri	646,178	107,240	36,759	39,527	462,652	11,268	4,850	45,000
59	Boonville city	21,744	1,682	1,700		18,362			1,200
60	Brookfield city	7,885	365			7,520		50	1,200
61	Carthage city	21,264	4,098		3,450	13,716		1,085	1,200
62	Chillicothe city	53,945	1,604		13,394	38,947			3,000
63	Columbia town	18,772	1,341	2,081	7,249	8,101			
64	Fulton city	26,015	4,641		2,749	18,625	11,268	143	1,148
65	Hannibal city	89,778	26,150	1,000		62,628		2,414	5,573
66	Independence city	21,789	1,023			20,766			440
67	Jefferson city	30,369	5,663	5,478		19,228			1,800
68	Joplin city	32,798	6,924		2,685	23,189			4,882
69	Louisiana city	22,641	1,427			21,214		63	865
70	Maryville city	15,777	4,664			11,113		317	1,355
71	Mexico city	20,375	2,989			17,386		444	1,912
72	Rich Hill city	49,638	5,989	9,000	10,000	24,649			1,370
73	St. Charles city	21,791	6,931			14,860			2,124

a Includes parks and places.

b Details not given.

BUT 4,000 OR MORE POPULATION, AND FURNISHING DETAILED REPORT: 1890—Continued.

EXPENDITURES—Continued.

ORDINARY—continued.												
Streets and bridges.	Sewers.	Construction, care, and repair of public buildings.	Public parks and places.	Fire.	Health.	Lighting.	Schools and libraries.	Salaries, separately reported.	Interest on debt.	Miscellaneous.	Per capita of population.	
$37,445	$569	$6,918	.....	$43,791	.....	$14,279	$85,802	$10,098	$52,899	$37,496	$13.34	1
11,357	.....	2,972	$445	3,327	$123	1,727	20,320	2,550	2,829	9,339	9.27	2
52,120	10,542	38,054	.....	15,021	5,180	11,302	54,407	9,008	17,594	30,587	15.09	3
9,253	33,216	.....	.....	.....	194	2,588	18,047	3,204	1,655	4,281	11.78	4
5,453	1,345	.....	44	1,580	26	1,279	13,849	1,805	837	1,791	6.92	5
26,433	6,677	1,306	.....	8,055	114	4,371	31,000	3,514	2,254	18,905	16.24	6
8,859	1,070	.....	.....	2,069	.....	3,322	12,232	4,246	150	784	5.61	7
4,888	336	1,285	.....	6,041	.....	2,341	16,323	1,580	7,279	6,137	10.00	8
12,879	23,638	21,679	.....	5,085	.....	5,411	35,884	3,823	18,464	6,119	15.28	9
17,380	2,638	[illegible]	.....	355	.....	1,149	14,895	1,981	4,435	2,643	9.84	10
19,340	561	2,169	.....	4,127	.....	4,531	47,768	8,112	17,753	4,646	15.93	11
9,816	246	12,704	1,000	2,418	.....	2,571	12,057	2,844	721	5,273	13.01	12
4,196	.....	.....	.....	.....	.....	.....	16,226	1,236	162	4,444	6.82	13
3,880	.....	447	.....	4,423	.....	1,178	7,499	1,836	1,937	15,047	8.86	14
17,654	.....	1,337	.....	13,297	471	6,031	43,115	8,294	33,374	60,678	14.86	15
496,281	67,168	232,371	14,540	200,985	10,712	127,864	570,759	124,026	151,988	261,530	8.03	16
14,564	2,145	103	2,168	7,773	65	6,701	38	5,343	460	4,483	6.21	17
25,074	.....	.....	.....	9,055	1,038	2,103	27,914	3,693	500	12,039	7.72	18
21,143	13,500	638	2,972	29,494	600	8,605	69,912	15,914	22,820	32,496	8.39	19
21,340	73	.....	.....	1,558	88	2,769	12,995	3,791	6,727	1,413	10.57	20
2,946	7,316	.....	.....	414	723	743	.....	1,880	1,800	4,994	5.16	21
26,715	3,220	938	.....	185	545	2,034	11,146	2,057	2,369	2,282	8.92	22
5,788	.....	.....	.....	3,837	377	3,180	.....	1,033	.....	2,556	3.31	23
33,555	969	.....	.....	995	217	.....	2,000	2,107	.....	3,255	7.00	24
7,363	862	5,000	25	4,772	200	4,650	33,322	1,400	4,000	6,224	7.11	25
10,096	.....	433	.....	2,281	81	1,700	15,282	1,570	2,847	2,063	9.59	26
4,809	1,348	.....	.....	2,028	145	3,747	17,628	1,074	1,760	1,121	8.67	27
18,489	.....	.....	.....	7,390	.....	.....	22,193	.....	1,925	5,300	8.45	28
23,436	3,328	65,000	.....	17,145	1,284	16,406	10,973	12,007	13,020	17,231	9.85	29
55,681	7,574	1,871	746	14,709	1,070	12,046	48,539	6,460	2,688	6,412	10.11	30
8,846	3,947	4,082	.....	8,290	.....	8,811	35,237	9,757	1,789	24,932	9.23	31
2,295	990	587	.....	2,161	302	3,532	29,755	2,054	3,902	6,659	7.73	32
24,452	2,486	5,120	.....	16,221	.....	4,803	26,986	2,836	6,827	1,309	7.53	33
16,479	.....	.....	.....	13,116	150	2,650	615	1,200	1,620	10,220	4.65	34
2,200	200	a250	.....	2,000	.....	4,000	9,972	.....	.....	9,985	5.63	35
76,808	264	1,479	.....	23,226	1,722	12,400	63,555	11,242	11,457	8,285	10.77	36
3,087	.....	14,339	.....	401	1,280	1,215	20,016	1,353	1,001	618	7.87	37
3,565	.....	.....	.....	574	20	1,266	.....	1,237	2,198	2,163	3.17	38
6,714	.....	234	.....	1,703	439	1,939	20,728	1,725	1,863	56,069	14.11	39
8,452	.....	.....	.....	4,812	.....	.....	13,000	.....	3,825	b18,713	7.87	40
21,066	10,560	.....	1,129	6,829	.....	6,758	26,813	21,845	27,172	.....	10.29	41
23,282	20	500	.....	11,019	266	10,431	42,394	4,950	17,480	11,672	3.17	42
22,239	8,366	1,725	.....	2,413	100	1,536	9,746	5,661	6,318	4,704	12.42	43
3,111	.....	.....	7,500	4,109	.....	.....	.....	.....	375	502	3.86	44
2,686	.....	c130,072	.....	2,475	.....	3,839	.....	1,837	5,245	3,830	24.73	45
689,830	84,125	43,895	.....	63,989	4,972	34,088	20,859	88,794	78,264	84,151	18.24	46
1,360	.....	142	.....	430	.....	.....	.....	3,566	2,857	6,152	3.95	47
2,511	.....	.....	.....	2,540	.....	8,764	.....	6,714	12,195	3,052	6.27	48
570,387	70,348	39,070	.....	47,268	4,802	14,119	.....	51,516	28,494	46,603	27.75	49
11,500	13,777	a175	.....	339	.....	3,784	.....	15,471	12,773	9,314	12.78	50
4,033	.....	3,695	.....	1,778	.....	2,491	.....	3,896	9,025	4,562	5.01	51
3,060	.....	813	.....	2,020	170	1,470	20,117	5,844	1,553	11,180	9.35	52
96,979	.....	.....	.....	9,614	.....	3,460	742	1,787	11,367	3,288	17.31	53
37,253	1,800	2,129	.....	14,362	4,872	12,706	39,136	14,944	30,960	50,710	8.29	54
.....	.....	.....	.....	296	.....	3,904	10,581	3,718	.....	21,871	7.40	55
23,200	.....	2,129	.....	4,825	1,763	8,219	9,401	6,528	1,500	7,938	8.19	56
14,053	1,800	.....	.....	9,241	3,109	583	19,154	4,698	29,460	20,901	8.76	57
80,283	14,928	7,644	1,050	27,570	2,432	45,574	25,175	57,120	43,487	96,271	3.39	58
8,853	.....	.....	.....	259	.....	1,350	.....	2,200	1,029	3,471	4.43	59
2,300	400	100	50	400	175	1,800	.....	400	.....	645	1.65	60
4,282	.....	.....	.....	936	.....	2,106	.....	2,162	645	1,300	1.72	61
13,800	407	.....	.....	350	200	3,000	13,390	800	.....	4,000	6.81	62
2,891	.....	.....	.....	.....	.....	765	.....	3,073	.....	1,372	2.03	63
1,226	.....	344	.....	.....	36	966	.....	1,435	1,240	819	4.32	64
8,322	11,591	170	.....	2,356	.....	6,515	1,507	7,581	6,885	9,714	4.87	65
6,563	.....	216	.....	423	.....	1,249	.....	4,315	.....	7,560	3.25	66
.....	.....	.....	.....	174	.....	1,174	.....	1,916	4,955	9,209	2.85	67
5,420	.....	450	.....	4,154	.....	1,403	.....	2,500	1,818	2,562	2.33	68
1,273	.....	2,314	.....	811	.....	1,144	.....	3,626	6,336	4,782	4.17	69
2,460	323	.....	.....	4,921	.....	749	.....	665	.....	323	2.75	70
1,640	520	393	550	752	1,659	1,159	.....	1,412	.....	6,945	3.63	71
1,998	.....	2,251	77	345	75	1,603	10,278	1,252	900	4,500	6.15	72
3,334	251	63	.....	310	249	2,104	.....	3,544	.....	2,881	2.41	73

c Construction of waterworks.

TABLE 14.—RECEIPTS AND EXPENDITURES OF MUNICIPALITIES HAVING LESS THAN 50,000

EXPENDITURES—Continued.

	MUNICIPALITIES.	Total gross expenditures.	Balance on hand end of year.	Loans. (Principal.)	Funds, investments, transfers, and refunds.	ORDINARY. Total.	Waterworks or other undertakings. (Net.)	Charities and gratuities.	Maintenance of police.
	Missouri—Continued.								
1	Sedalia city	$77,196	$4,003	$8,000		$65,193		$301	$7,843
2	Springfield city	88,903	17,174	9,500		62,229			7,920
3	Warrensburg city	18,126	7,270			10,856			540
4	Webb city	7,372	3,302			4,070		33	628
	Montana:								
5	Butte city	254,655	14,703		$46,916	193,036			39,640
6	New Hampshire	2,803,406	180,899	468,652	439,600	1,714,255		68,992	84,059
7	Claremont town	53,442	224	12,900	2,927	37,391		5,060	2
8	Concord city	474,063	49,069	20,500	105,346	299,148		4,348	9,161
9	Dover city	418,862	23,842	59,500	157,169	178,351			8,350
10	Exeter town	62,020	552	7,300	4,489	49,679		3,779	1,235
11	Franklin town	55,021	5,052	10,500		39,469		2,498	562
12	Keene city	123,072		19,700	11,004	92,368		10,018	2,156
13	Laconia town	79,843	9,830	19,152		50,861		4,386	
14	Manchester city	684,638	79,849	100,500	64,568	439,721		15,375	35,970
15	Nashua city	462,380	16	160,000	48,203	254,161		13,543	11,260
16	Portsmouth city	278,138	5,433	52,000	45,894	174,811		5,623	9,575
17	Rochester town	66,706	1,158	6,600		58,948		3,246	2,864
18	Somersworth town	45,221	5,874			39,347		1,116	2,924
	Nebraska:								
19	Grand Island city	171,775	16,095		34,952	120,728	$2,000		4,000
20	New Jersey	3,563,774	436,946	586,775	400,390	2,139,663	1,540	44,007	163,299
21	Bordentown city	17,878	155	2,800	51	14,872			2,021
22	Bridgeton city	129,696	17,071	11,000	45,918	55,707			2,400
23	Elizabeth city	632,265	179,181	34,433	13,883	404,768		11,643	35,448
24	Gloucester city	77,002	2,511	15,010	3,676	55,805		706	437
25	Harrison city	139,671	38,677	21,707	27,630	51,657	1,540	1,155	6,129
26	Hoboken city	846,903	92,397	45,504	81,999	627,003		5,247	58,786
27	Lambertville city	64,287	4,946	23,360	15,123	20,858		921	774
28	Millville city	69,868	6,070	25,500		38,298		276	1,820
29	Morristown city	38,686	2,762	8,000		27,924		76	2,359
30	New Brunswick city	446,194	9,003	142,847	29,685	264,659		8,484	9,113
31	Orange city	492,129	6,913	224,014	46,683	214,519		7,148	24,467
32	Perth Amboy city	141,361	40,614	7,200		93,547		1,213	2,903
33	Plainfield city	179,458	9,576		57,949	111,933		4,430	6,914
34	Rahway city	122,009	10,328	12,400	35,210	64,071		2,184	1,138
35	Salem city	73,884	13,827		23,385	36,672		170	1,474
36	Union town	92,483	2,915	13,000	19,198	57,370		354	7,116
37	New York	8,755,654	1,409,567	915,359	903,039	5,527,689	96,287	111,424	313,745
38	Albion village	40,551	4,090		8,000	28,461			1,363
39	Amsterdam city	192,061	34,773	22,000	216	135,072	c37,655	6,121	5,873
40	Auburn city	381,742	70,678	10,000	180,033	121,031			14,673
41	Binghamton city	348,788		73,578		275,210			41,448
42	Cohoes city	221,611	48,889		37,095	135,627		10,890	13,309
43	College Point village	53,853	2,901	12,396	8,501	30,055			682
44	Cortland village	36,277			6,092	30,185			
45	Dunkirk city	78,551	9,662		9,039	59,850	11,655		122
46	Edgewater village	50,707	5,270		12,623	32,814			2,668
47	Elmira city	411,028	55,247	65,430	808	289,543		3,257	22,713
48	Flushing village	154,818	580	56,000	38,100	60,138	9,099		3,626
49	Geneva village	59,058	700	7,000		51,358			3,268
50	Glens Falls village	97,318	21,659		4,458	71,201			2,331
51	Gloversville city	109,724	20,925		15,217	73,582		3,996	4,227
52	Greenbush village	33,122	372	6,400	3,500	22,850			4,000
53	Green Island village	17,748	3,036		3,000	11,712			2,923
54	Hornellsville city	64,718	2,243			62,475			4,738
55	Hudson city	167,507	8,604	31,635	53,508	73,760	242	3,012	4,713
56	Ilion village	30,195	5,177			25,018			600
57	Ithaca city	43,079	381		3,500	39,198			3,393
58	Jamaica village	31,808	431	9,000		22,377			448
59	Johnstown village	43,900	5,648		7,909	30,343			313
60	Kingston city	256,315	56	134,157	16,233	105,869		24,523	2,278
61	Lansingburg village	123,663	9,421	2,000	20,593	91,649			10,000
62	Lockport city	447,252	177,184		64,123	205,945	4,821	4,000	11,000
63	Long Island city	1,075,914	302,424	73,434	215,703	484,353	18,499	16,599	34,853
64	Lyons village	29,868	2,173			27,695			1,080
65	Malone village	14,124	4,303			9,821			84
66	Matteawan village	17,178	158			17,020			387
67	Middletown city	184,034	53,696	8,100	16,268	105,970	2,576	1,931	7,350
68	Mount Vernon village	105,690	45,508	3,000	15,432	41,750			
69	New Brighton village	138,176	46,117			92,059			
70	Newburg city	245,322	15,714	36,000	44,670	148,938			19,575
71	Niagara Falls village	40,032	7,383		16	32,633			6,433
72	North Tonawanda village	110,368	78,215			32,153			1,168

a Includes soldiers' monument, $12,574.

b Includes water.

c Includes sewers.

BUT 4,000 OR MORE POPULATION, AND FURNISHING DETAILED REPORT: 1890—Continued.

EXPENDITURES—Continued.

ORDINARY—continued.												
Streets and bridges.	Sewers.	Construction, care, and repair of public buildings.	Public parks and places.	Fire.	Health.	Lighting.	Schools and libraries.	Salaries, separately reported.	Interest on debt.	Miscellaneous.	Per capita of population.	
$6,335	$1,436	$1,283	.....	$7,703	.....	$7,480	.....	$7,641	$11,394	$13,777	$4.63	1
7,484	.....	.....	$373	3,676	.....	10,472	.....	10,719	4,415	17,170	2.85	2
1,334	.....	60	.....	.....	.....	535	.....	805	3,870	3,712	2.31	3
768	.....	.....	.....	.....	$38	.....	.....	1,074	.....	1,529	0.81	4
31,321	22,929	2,704	.....	30,452	1,532	10,132	.....	11,223	13,558	29,545	18.00	5
313,500	91,298	247,500	9,295	123,442	5,076	87,896	$327,198	58,013	138,510	159,476	11.89	6
12,352	406	74	50	2,201	3	1,466	9,560	2,390	707	3,120	6.72	7
36,700	13,074	119,130	1,476	15,646	767	7,120	50,604	9,096	4,657	27,369	17.59	8
24,176	3,430	43,090	.....	13,774	968	8,774	34,415	4,198	9,397	27,779	13.94	9
7,334	7,570	4,401	.....	2,925	1,056	1,723	11,301	2,491	1,843	4,021	11.60	10
8,369	2,242	.....	.....	1,537	.....	1,010	17,344	1,237	1,611	3,059	9.66	11
22,649	2,087	294	1,115	3,363	10	4,892	20,749	3,016	15,831	6,188	12.41	12
17,999	.....	5,000	.....	1,701	.....	2,811	9,159	3,809	2,248	3,748	8.28	13
97,422	28,214	11,684	4,148	40,976	1,101	31,041	70,917	14,328	51,369	37,176	9.97	14
32,694	31,866	a32,537	506	16,095	404	12,100	42,044	8,776	23,892	28,444	13.16	15
29,095	2,409	31,290	2,000	17,693	195	7,922	29,264	7,280	25,552	6,913	17.79	16
10,003	.....	.....	.....	4,623	572	5,623	21,419	1,392	1,403	7,803	7.97	17
14,707	.....	.....	.....	2,908	.....	3,414	10,422	.....	.....	3,856	6.34	18
4,000	.....	57,500	.....	1,600	150	4,000	30,798	3,000	9,180	4,500	16.02	19
209,414	33,370	28,094	.....	83,131	14,752	111,873	435,198	99,648	390,945	524,392	9.92	20
2,312	3,643	246	.....	b1,379	150	1,833	.....	150	746	2,392	3.51	21
12,718	592	.....	.....	1,908	241	6,898	21,562	1,627	4,160	3,601	4.88	22
21,567	.....	.....	.....	15,113	7,237	.....	80,657	.....	131,745	101,358	10.72	23
22,594	2,388	266	.....	200	600	6,404	3,806	10,884	3,709	3,811	8.50	24
2,747	.....	.....	.....	1,772	.....	14,346	12,097	6,717	571	4,583	6.20	25
10,942	4,303	.....	.....	15,658	.....	19,259	100,627	37,875	67,794	306,512	14.36	26
c4,791	.....	.....	.....	1,358	141	1,667	7,764	1,773	249	1,420	5.04	27
5,183	.....	.....	.....	.....	101	4,360	21,873	1,025	1,553	2,107	3.83	28
11,543	.....	7	.....	4,926	950	4,429	.....	1,476	127	2,031	3.42	29
11,453	1,139	1,460	.....	7,902	500	8,555	38,377	10,563	102,599	64,514	14.23	30
44,861	3,002	6,950	.....	12,560	1,564	21,066	39,667	8,863	36,999	7,372	11.38	31
24,037	14,283	d19,104	.....	b3,807	593	5,083	7,209	3,240	4,546	7,529	9.83	32
17,447	.....	.....	.....	15,027	576	9,081	44,943	8,350	.....	5,165	9.93	33
3,126	.....	.....	.....	396	355	2,040	17,939	.....	30,360	6,533	9.02	34
8,190	.....	.....	.....	109	250	2,404	15,177	2,180	4,266	2,452	6.65	35
5,903	4,020	61	.....	1,016	1,494	4,448	23,500	4,925	1,521	3,012	5.39	36
965,688	409,875	124,418	12,634	273,401	55,033	502,653	1,184,187	237,245	478,149	762,950	7.81	37
4,364	1,381	.....	.....	755	.....	2,093	13,015	1,150	.....	4,340	6.21	38
11,036	7,200	.....	.....	3,160	2,424	9,300	23,571	6,867	274	21,591	7.79	39
12,131	7,266	.....	.....	6,486	2,861	20,588	.....	13,487	550	42,989	4.68	40
65,837	30,688	.....	1,000	14,356	837	.....	106,434	9,500	5,110	.....	7.86	41
4,711	529	5,752	.....	1,130	4,121	11,571	45,519	11,007	.....	27,088	6.03	42
7,869	1,596	.....	.....	80	13	954	.....	1,676	16,702	483	4.91	43
8,030	.....	.....	.....	3,568	.....	4,788	9,382	250	.....	4,167	3.51	44
3,762	165	.....	.....	982	.....	4,891	25,389	2,662	8,258	1,964	6.36	45
12,537	188	.....	150	3,117	6,566	41	.....	2,075	.....	5,472	2.30	46
25,760	58,914	739	5,971	21,202	4,399	14,353	68,146	13,635	13,680	36,774	9.37	47
4,670	489	429	.....	486	74	4,151	14,365	1,600	15,800	5,349	7.13	48
7,491	.....	3,000	462	7,910	2,452	4,420	16,791	2,225	175	3,164	6.80	49
5,748	.....	45,588	.....	1,868	268	6,429	.....	713	6,860	1,396	7.49	50
22,474	6,599	.....	.....	312	.....	3,732	21,481	.....	.....	f10,761	5.31	51
.....	700	.....	600	3,500	750	3,200	.....	.....	3,000	7,100	3,13	52
1,390	.....	45	.....	1,268	396	1,427	.....	.....	2,022	2,241	2.62	53
7,120	.....	.....	.....	876	839	6,796	21,011	2,542	.....	18,553	5.68	54
4,833	.....	770	.....	5,231	125	11,117	13,174	8,066	15,989	6,488	7.40	55
2,800	.....	1,068	.....	1,000	300	4,250	13,675	725	.....	600	6.17	56
13,132	.....	.....	229	3,073	.....	5,332	200	.....	3,990	9,849	3.54	57
13,249	.....	.....	.....	259	183	3,865	.....	1,222	99	3,052	4.17	58
9,373	5,138	753	.....	2,688	208	4,187	.....	.....	3,630	4,053	3.91	59
21,867	3,073	5,831	.....	2,606	2,182	10,197	.....	7,246	11,800	14,266	4.98	60
3,674	4,500	22,227	862	5,000	.....	3,838	27,887	.....	10,479	3,182	8.69	61
1,500	.....	9,200	.....	5,300	2,500	13,000	23,000	14,000	10,675	106,949	12.84	62
118,462	.....	.....	.....	12,533	5,425	38,138	117,882	22,360	71,728	27,874	15.88	63
3,019	.....	.....	.....	1,039	828	3,027	13,501	1,050	.....	4,151	6.19	64
2,611	.....	.....	.....	3,501	.....	2,100	.....	392	.....	1,133	1.97	65
5,289	.....	6,500	.....	1,343	449	2,399	.....	.....	80	573	3.98	66
11,620	10,015	2,290	400	2,729	865	6,021	48,910	4,194	979	6,090	8.85	67
4,795	45	.....	.....	.....	735	8,860	.....	6,816	8,645	16,854	3.86	68
49,052	8,815	.....	1,200	2,960	1,971	12,965	.....	5,809	.....	9,287	5.61	69
16,492	3,700	.....	188	17,012	1,366	23,556	46,206	7,463	3,918	9,462	6.45	70
7,528	276	3,685	.....	1,507	280	5,546	.....	3,710	.....	3,668	5.93	71
4,917	12,983	400	.....	1,057	185	3,342	.....	1,874	1,624	4,603	6.71	72

d Includes parks and places. e $49,125 charged to new waterworks. f Includes public buildings, health, parks, and salaries.

TABLE 14.—RECEIPTS AND EXPENDITURES OF MUNICIPALITIES HAVING LESS THAN 50,000

EXPENDITURES—Continued.

	MUNICIPALITIES.	Total gross expenditures.	Balance on hand end of year.	Loans. (Principal.)	Funds, investments, transfers, and refunds.	ORDINARY. Total.	Waterworks or other undertakings. (Net.)	Charities and gratuities.	Maintenance of police.
	New York—Continued.								
1	Nyack village	$16,733	$3,172			$13,561			$661
2	Ogdensburg city	97,010	10,983		$11,298	74,729			3,261
3	Oneonta village	53,120	338	$20,788		31,994			1,143
4	Oswego city	167,791	4,898			162,893		$16,107	12,474
5	Peekskill village	55,367	2,284			53,083			983
6	Penn Yan village	11,727	2,505			9,222			300
7	Plattsburg village	80,151	4,675	14,174	4,545	56,757			1,805
8	Port Jervis village	40,922	7,613			33,309			
9	Port Richmond village	17,963	3,455	750	5,076	8,682			
10	Poughkeepsie city	366,954	73,315	4,500	26,404	262,735		10,959	14,191
11	Rome city	112,800	16,277			96,523			5,593
12	Saratoga Springs village	126,529	40,456	a10,717		75,356			
13	Schenectady city	247,800	77,533		37,953	132,314	$11,740	7,587	11,914
14	Seneca Falls village	28,188	174	1,000		27,014			2,297
15	Utica city	763,138	88,909	69,300		604,929			
16	Waterloo village	14,119	761			13,358			632
17	Watertown city	103,233	3,344	14,000	4,067	81,822			4,508
18	Waverly village	13,265	1,379			11,886			1,864
19	West Troy village	69,212		3,000		66,212			7,000
20	Yonkers city	913,532	23,878	227,000	29,059	633,595		2,442	13,480
21	North Carolina	695,537	47,065	44,865	65,707	537,900	16,490	3,321	38,944
22	Asheville city	117,924	4,105		3,659	110,160	16,490		6,584
23	Charlotte city	103,600	1,187	21,200		81,213			8,235
24	Fayetteville town	11,587	50	4,385		7,152			
25	Goldsboro city	18,274	4,371			13,903			2,308
26	Newbern city	19,611		2,000		17,611			1,336
27	Raleigh city	219,386	25,225		57,284	136,877		1,071	
28	Salisbury city	16,206	248		2,540	13,418		30	1,440
29	Wilmington city	149,147	10,582	9,780	2,224	126,561		2,020	16,762
30	Winston city	39,802	1,297	7,500		31,005		200	2,279
31	North Dakota	190,078	50,858	51,150	5,987	82,083		350	11,352
32	Fargo city	85,594	37,233		857	47,504		350	6,832
33	Grand Forks city	104,484	13,625	51,150	5,130	34,579			4,520
34	Ohio	6,411,805	1,600,917	656,402	447,851	3,706,635	36,780	37,904	228,721
35	Akron city	300,240	80,368	48,636	114	171,122	1,887	11,038	14,661
36	Ashtabula village	65,897	16,496	700	14,546	34,155	2,750		5,422
37	Avondale village	101,259	8,394		8,974	83,891			6,586
38	Bellaire city	95,620	17,662	6,000		71,958		2,228	2,947
39	Bellefontaine village	32,487	10,712		11,767	10,008			1,251
40	Bucyrus city	77,052	15,251	9,515	11,675	40,611			2,425
41	Cambridge city	43,886		30,000	119	13,767			
42	Canton city	355,894	66,027	6,825		283,042		4,992	12,766
43	Chillicothe city	92,456	7,309			85,147			5,106
44	Circleville city	59,221	13,715		3,230	42,276	330		4,015
45	Defiance city	143,241	11,668	23,214	11,015	97,344	4,318		
46	Delaware city	82,148	22,411		10,475	49,262		225	5,299
47	Delphos city	47,866	3,528	5,554		38,784			711
48	Elyria village	56,919	22,115			34,804		3,108	
49	Fostoria city	333,063	206,904	2,000		124,159		50	2,536
50	Fremont city	147,149	29,508	28,150	10,393	79,098			3,579
51	Galion city	59,890	1,208	4,500	5,375	48,807			2,058
52	Gallipolis city	36,900	3,738	8,985		24,177			4,457
53	Greenville city	169,021	12,986	2,500	131,418	22,117			249
54	Hamilton city	298,197	75,645		38,493	184,059		342	95
55	Ironton city	84,480	13,740	25,894	9,037	35,809			3,486
56	Jackson village	31,877	10,970		4,889	16,018			
57	Kenton city	51,256	18,405		15,939	16,912			3,130
58	Lancaster city	85,467	28,389	26,400	10,933	19,740		890	3,528
59	Lima city	197,170	53,992		453	142,725			8,551
60	Lorain village	12,874	2,389	1,000		9,485			897
61	Mansfield city	184,910	64,377	a52,729	1,328	66,476			5,975
62	Marietta city	152,430	58,823	5,755	4,592	83,260			514
63	Massillon city	69,670	11,016			58,654			3,355
64	Middletown city	59,444	22,427		9,068	27,949	3,849		3,652
65	Mount Vernon village	78,224	17,892			60,332		413	3,756
66	Nelsonville village	13,101	4,826		745	7,530			1,484
67	Newark city	255,013	50,105	28,200		176,708			3,125
68	New Philadelphia city	27,414	8,110		3,500	15,804			235
69	Niles city	15,372	1,075	960		13,337			3,277
70	Norwalk city	77,096	12,566	12,364		52,166			5,641
71	Oberlin village	22,974	3,906	2,800	3,611	12,657		36	160
72	Painesville village	80,824	27,890		2,000	50,934			2,170
73	Piqua city	66,754	16,581			50,173			
74	Pomeroy city	40,287	3,821			36,466		150	1,985

a Includes interest.

b Includes police.

c Includes sewers.

BUT 4,000 OR MORE POPULATION, AND FURNISHING DETAILED REPORT: 1890—Continued.

EXPENDITURES—Continued.

ORDINARY—continued.												
Streets and bridges.	Sewers.	Construction, care, and repair of public buildings.	Public parks and places.	Fire.	Health.	Lighting.	Schools and libraries.	Salaries, separately reported.	Interest on debt.	Miscellaneous.	Per capita of population.	
$4,004				$1,625	$163	$4,488		$701		$1,919	$3.30	1
7,611	$4,258		$995	3,622	477	1,587	$40,483	1,387	$3,788	7,260	6.41	2
15,829	1,330			1,961		4,837		1,459	1,795	3,640	5.10	3
15,000	3,837			17,324	1,045	18,888	48,766	9,025	5,180	15,247	7.46	4
7,812		$7,969		1,379		2,978	19,948	780	10,674	560	5.49	5
3,717			203	675		1,614		625		2,088	2.17	6
7,701	4,241			216	50	2,674	26,954	447	10,102	2,567	8.10	7
5,291		3,013		2,399	243	9,596		6,834		5,933	3.57	8
5,402			9	851	286	10		979	840	305	1.38	9
7,058	6,665	1,164		2,735	1,444	25,554	63,271	7,554	112,325	9,815	11.83	10
23,575				5,656		15,844	23,372	3,000	11,753	7,730	6.44	11
29,655	5,637			8,328	1,759	11,174		1,717		17,086	6.29	12
9,971	7,252	2,639	140	1,189	863	15,573	40,081	8,163	14,155	1,047	6.65	13
7,280	1,561			6,442	135	2,458		2,900	650	3,291	4.42	14
162,704	67,313			b62,429		47,241	107,493	11,970	2,972	142,807	13.75	15
4,841	1,571			1,039	390	2,351		286		2,248	3.07	16
11,523	2,186			3,658	419	7,997	35,000	4,557	1,119	10,855	5.56	17
4,413			225	520	204	1,271		345		3,044	2.88	18
	8,075			5,331	938	23,250		3,900	6,600	11,118	5.11	19
133,158	131,689	1,356		6,128	3,015	42,794	109,280	16,300	85,129	88,824	19.78	20
110,671	84,574	12,625		33,735	10,814	26,369	38,759	33,941	59,036	68,621	6.48	21
30,145	6,507	699		4,842	3,166	3,814	15,100	4,225	14,436	4,152	10.76	22
25,316	2,510	1,103		5,305	498	4,717	11,195	4,210	4,383	13,741	7.03	23
c1,801				766		62		b1,154	2,678	691	1.69	24
				800						10,795	3.46	25
c2,973		833		4,400		1,593	2,210	1,797	334	2,135	2.25	26
32,243	73,557			3,824		3,655		12,573		9,954	10.80	27
3,339	2,000	226				756	2,118	1,417		2,092	3.04	28
11,502		2,880		13,414	5,757	9,022		7,600	36,727	20,877	6.31	29
c3,352		6,884		384	1,393	2,750	8,136	965	478	4,184	3.87	30
6,766	368	637	505	5,183	1,228	8,223		13,098	19,245	15,128	7.71	31
5,172	168	637	505	4,683	728	4,723		4,423	9,935	9,348	8.39	32
1,594	200			500	500	3,500		8,675	9,310	5,780	6.94	33
897,480	297,093	157,735	16,611	266,687	32,412	325,507	354,619	103,066	238,466	712,654	7.44	34
54,650	8,348		2,655	37,040	1,137	20,085	3,030	6,667	1,732	8,192	6.20	35
5,793	440	6,217	152	4,128	267	2,370			55	6,561	4.10	36
17,000	2,629	1,611		4,822	1,883	9,871			3,535	35,954	18.75	37
50,834	4,586		204	1,240	268	3,708			4,595	1,348	7.24	38
5,238			848	1,133	450					1,093	2.36	39
12,092	4,035			9,278	1,259	6,000				5,522	6.80	40
2,998				1,958		3,311		2,368		3,132	3.16	41
98,020	76,021	5,829		27,130	362	17,318	778	9,667	17,473	12,677	10.81	42
30,015			1,620	6,935		11,431				30,040	7.54	43
6,482	9,426	316		4,419	3,122	4,242	1,089		1,031	7,804	6.45	44
64,137			2,750	676			17,212			8,251	12.65	45
6,907	602	2,325		3,018	363		20,978		3,844	5,701	5.99	46
3,736	822	3,553		1,107	292	1,939	24,152			2,472	8.59	47
18,428	2,096	359	232	6,526	6	1,540		1,038	300	1,171	6.20	48
9,158				3,518		2,674	30,354	1,026	1,676	73,167	17.56	49
60,902			269	1,165		5,786		2,042	2,959	2,396	11.08	50
4,782	3,081			2,179		26,353			1,780	8,574	7.72	51
3,271				1,391		1,196		206	9,390	4,266	5.38	52
5,216	682	779		1,069		3,743		4,861	4,204	1,314	4.04	53
21,532		1,310		902			1,468			d158,410	10.48	54
10,654			7	1,475		1,158		3,300	11,932	3,797	3.27	55
6,141				2,276		5,672				1,929	3.71	56
3,110	905			5,367						4,400	3.04	57
3,730	900			1,987	11	3,768	727		900	3,299	2.61	58
18,595	16,181			5,577	1,539	11,297	46,667			34,318	8.93	59
6,816				659	114	234		322	120	323	1.95	60
31,271	622	5,449	1,319	5,298		8,416		4,328		3,798	4.93	61
14,265	429	808	36	527	39	15,338		2,893	7,241	41,170	10.06	62
	e31,312			4,315	446	6,309		1,940	467	10,510	5.81	63
6,941	1,369	1,742		3,521	140	5,095			420	1,220	3.64	64
7,398				5,854	240	7,546	18,265			16,860	10.01	65
2,435				2		1,998				1,611	1.65	66
85,004	25,315		116	3,025	1,395	10,881		15,691	12,038	20,118	12.38	67
1,271				903		2,123			2,577	8,695	3.55	68
2,197				4,414		969				2,480	3.11	69
28,533						6,725	3,148		754	7,365	7.25	70
9,160	22	90	23	106		1,104		1,416	256	284	2.89	71
4,121	11,283	13,061	301	4,316		4,027	10,448	1,207			10.71	72
	12,339			3,221		3,777			23,450	7,386	5.52	73
21,290		219		355		8,196		2,054		2,217	7.72	74

d Includes construction of gas works.

e Includes streets.

TABLE 14.—RECEIPTS AND EXPENDITURES OF MUNICIPALITIES HAVING LESS THAN 50,000

EXPENDITURES—Continued.

	MUNICIPALITIES.	Total gross expenditures.	Balance on hand end of year.	Loans. (Principal.)	Funds, investments, transfers, and refunds.	ORDINARY: Total.	Waterworks or other undertakings. (Net.)	Charities and gratuities.	Maintenance of police
	Ohio—Continued.								
1	Portsmouth city	$97,206	$30,114	$12,000		$55,092		$901	$4,743
2	Sandusky city	337,862	107,971	35,800	$23,807	170,284	$15,844		11,668
3	Springfield city	575,060	134,250	47,442	25,190	368,178	6,856	4,112	22,484
4	Tiffin city	199,992	57,603	22,220		120,169			5,962
5	Troy village	64,096	17,073		9,094	37,929	278		
6	Warren city	31,270	3,002	613	5,595	22,060			1,978
7	Washington city	95,039	22,700	2,108	8,087	62,144			3,725
8	Wellsville city	65,215	35,151		7,389	22,675			1,827
9	Wooster city	45,595	8,056	5,000	5,435	27,104			1,533
10	Xenia city	63,915	10,960	9,499	2,000	41,456			7,648
11	Youngstown city	323,488	86,326	56,966	37,560	142,636	668	1,105	20,038
12	Zanesville city	308,024	30,766	132,073		145,185		8,254	18,031
13	Oregon	577,891	104,008	450		473,433		1,302	54,882
14	Astoria city	92,704	16,200	450		76,054			4,180
15	Portland city	485,187	87,808			397,379		1,302	50,702
16	Pennsylvania	3,648,593	440,716	347,259	373,117	2,487,501	11,284	25,424	177,825
17	Allentown city	158,211	19,555	6,665	40,716	91,275			8,491
18	Altoona city	180,276	12,231		43,579	124,466	2,711		
19	Ashland borough	46,616	479	2,000	10,463	33,674			1,052
20	Beaver Falls borough	66,201	1,259	3,635		61,307			1,057
21	Bloomsburg borough	23,474	27	1,615	801	21,031			279
22	Bradford city	77,136			25,870	51,266			4,014
23	Bristol borough	15,023			1,468	13,555		125	2,284
24	Carlisle borough	23,934	720	2,500	3,739	16,975			2,226
25	Chambersburg borough	53,709	15,215	9,400	13,183	15,911	585		c2,194
26	Chester city	141,508	7,411			134,097			14,820
27	Connellsville borough	16,447	128	1,300	625	14,394			1,750
28	Corry city	49,249	7,260	3,500		38,489			2,137
29	Dubois borough	26,091			6,920	19,171			823
30	Easton city	189,157	15,822	7,500		165,835			10,137
31	Erie city	391,887	49,452	16,000	81,900	244,535	4,248		21,992
32	Franklin city	19,674		1,000	3,361	15,313			1,872
33	Greensburg borough	28,979	1,194		2,875	24,910			2,463
34	Harrisburg city	364,975	59,626	1,600	46,479	257,270		250	16,367
35	Huntingdon borough	19,168	6,783	1,800	2,050	8,535			740
36	Johnstown city	55,172	832	3,762		50,578			5,000
37	Lancaster city	453,669	57,293	193,439	16,224	186,713		796	15,650
38	Lock Haven city	66,126	11,190	12,927	7,675	34,334	2,979	4,813	
39	Mahanoy borough	24,815	4,412	4,500		15,903			b3,092
40	Mauch Chunk borough	9,463	92			9,371			596
41	Meadville city	34,491	2		1,509	32,980			2,616
42	Nanticoke borough	42,277	89	2,000	2,082	38,106			789
43	Norristown borough	75,158	134	2,000	11,289	61,735			6,181
44	Oil city	38,728	4,380	3,000	11,430	19,918			354
45	Pittston borough	23,104	6,852		1,638	14,614			459
46	Renovo borough	24,426	7,706	2,000	7,004	7,716		1,824	911
47	Sharpsburg borough	28,448	3,901	2,000	1,118	21,429			1,440
48	Shenandoah borough	21,269	348	2,100		18,821			2,216
49	South Bethlehem borough	42,437		7,500	100	34,837			2,517
50	South Chester borough	35,705	1,826	9,300		24,579			4,212
51	South Easton borough	18,121	2,584	1,800	2,438	11,299			1,304
52	Sunbury borough	21,382	4,039		5,085	12,258		3,161	219
53	Tamaqua borough	12,960	2,024		563	10,373			524
54	Titusville city	66,407	2,842	13,500	11,024	39,041			2,678
55	Towanda borough	17,216	1,362		[illegible]	15,848			1,338
56	Uniontown borough	44,142	3,134	3,535	1,682	35,791	761		1,474
57	Washington borough	42,059	571	19,979		21,509			1,875
58	West Chester borough	46,230	4,797		4,529	36,904			4,219
59	Wilkesbarre city	302,874	42,837	5,000		255,037			14,405
60	Williamsport city	210,199	80,307	402	3,692	125,798		14,455	9,058
61	Rhode Island	3,642,345	110,595	1,168,610	453,360	1,909,780	10,435	42,200	104,295
62	Bristol town	52,092	562			51,530		3,299	2,848
63	Burrillville town	34,170	3,620		6,725	23,825		1,997	505
64	Cranston town	100,647	20,216	5,000	23,476	51,955		1,215	1,104
65	Cumberland town	216,037	1,236	152,900	13,183	48,718		1,944	2,919
66	East Providence town	138,779	11,136	30,000		97,643		2,247	5,726
67	Johnston town	437,427	54,225	225,470	9,989	147,743			4,193
68	Lincoln town	181,795	310	44,000	19,990	117,495		3,206	1,275
69	Newport city	394,830	9,196		66,959	318,675		8,021	30,837
70	Pawtucket city	1,430,548	9	491,306	255,498	683,735		11,999	36,346

a Includes sewers. b Includes lighting. c Includes health. d Includes public buildings.

BUT 4,000 OR MORE POPULATION, AND FURNISHING DETAILED REPORT: 1890—Continued.

EXPENDITURES—Continued.

ORDINARY—continued.												
Streets and bridges.	Sewers.	Construction, care, and repair of public buildings.	Public parks and places.	Fire.	Health.	Lighting.	Schools and libraries.	Salaries, separately reported.	Interest on debt.	Miscellaneous.	Per capita of population.	
$9,463	$2,692		$180	$6,358	$1,150	$4,356		$6,000	$12,765	$6,484	$4.45	1
20,068	34,095	$15,215	1,456	10,450	1,413	11,873			34,125	14,077	9.22	2
21,796	4,612	92,992		20,764		22,837	$109,370	10,800	36,198	15,357	11.54	3
7,646	12,760			3,124	222	8,865		4,014	2,250	75,326	11.13	4
2,025		2,438		1,287		2,808	26,056			3,037	8.44	5
5,270	3,043		386	6,442	784	4,157					3.69	6
26,072	496			1,107		2,654	27,794		296		10.82	7
1,455				3,100			13,083		3,210		4.32	8
2,987	552	1,383		2,555		5,425		2,399	8,387	1,883	4.59	9
5,668	166	790		4,529	692	7,635		2,335	1,989	10,004	5.68	10
24,873	13,071		3,483	14,678	13,468	15,135		10,960	4,278	20,819	4.29	11
26,030	13,061	1,249	574	19,461	1,350	13,562		5,532	22,239	15,842	6.91	12
136,136	72,119	2,599	5,051	81,710	300	26,888		30,284	35,678	26,484	9.01	13
44,560	5,921			8,492	300	3,653		3,545	2,413	2,990	12.30	14
91,576	66,198	2,599	5,051	73,218		23,235		26,739	33,265	23,494	8.57	15
656,213	144,302	78,900	8,322	217,843	13,838	222,168	119,023	155,908	390,158	266,293	4.49	16
28,629		1,975		10,337	1,857	13,324			19,677	6,985	3.62	17
				11,077	134	12,332		38,161	16,360	43,691	4.10	18
a12,053				1,535	116	3,017	14,318	674		909	4.58	19
19,944		1,860			1,941	2,870	23,082	509	3,204	6,840	6.30	20
7,067	2,918	346	1,264	280	394	2,441		670	1,397	3,975	4.54	21
13,844	15,014	54,250		4,323	520			3,775	4,650	876	4.88	22
3,626				1,965	270	2,788		485	533	1,479	2.07	23
7,506				850		4,081		840		1,472	2.23	24
6,245		60		654		2,218		1,325	1,983	647	2.02	25
32,670	6,660		2,359	10,361	668	12,151			36,035	18,373	6.63	26
8,055								308	222	4,059	2.56	27
a2,645				d5,238		2,507	17,804	1,135	6,670	353	6.78	28
4,500		550		784	300	1,727	7,837	500	2,150		3.12	29
18,453	65,270	2,672		11,207	1,001	6,115	38,480	9,000	3,500		11.45	30
21,881	7,884	30,512	2,570	23,845	1,025	21,391		20,421	67,981	20,785	6.02	31
1,743	1,198	13		979	20	2,268		1,174	1,952	4,094	2.46	32
16,262	864	6				812		715	1,320	2,468	5.93	33
72,534	11,997	1,500		22,198	2,581	23,460		17,581	74,059	14,743	6.53	34
1,711				807		2,460		141	480	2,196	1.49	35
5,650	1,451	139		933		2,285		1,906	687	e32,527	2.32	36
40,524	4,737	26,527		10,664		25,466		8,850	43,127	10,372	5.83	37
7,904				1,838	70			3,600	10,983	2,147	4.67	38
a7,751				2,273				1,640	951	196	1.41	39
2,833				987		1,480			1,500	1,975	2.29	40
10,438		1,073		1,553		3,335		2,211	3,380	8,374	3.46	41
						2,401			10,460	f24,456	3.79	42
32,810	6,050		76	6,488		5,556		1,910	25	2,639	3.12	43
7,403	62			4,417	446	3,085		2,700	393	1,028	1.82	44
						6,359				f7,796	1.42	45
1,398		81				783		899	40	1,780	1.86	46
6,000		200		152	100	1,931	5,600	2,014	2,825	1,167	4.38	47
3,035		450		850		3,242		1,563	1,902	5,563	1.18	48
22,606				2,063	110	2,978		343	3,555	665	3.58	49
4,860	2,173		70	1,496	170	1,619		2,555	5,577	1,847	3.47	50
6,796		627		1,139		133			602	698	2.01	51
2,366		110	80	1,026	300	1,358		1,035	2,044	559	2.07	52
3,325				1,084		2,025		994	1,883	538	1.71	53
5,324	1,795		172	4,618	202	11,286		3,345	7,744	1,877	4.84	54
7,326				2,007		1,297		1,755		2,125	3.80	55
a10,698		3,269				1,455	11,902	2,015	1,647	2,570	5.63	56
9,129		2,680		240		1,357		1,174	2,395	2,659	3.05	57
16,254			1,231	4,004		4,850		800	4,527	1,019	4.60	58
146,216	16,229			23,347	802	15,062		10,732	12,850	15,394	6.76	59
16,199			500	40,194	811	6,863		6,453	28,888	2,377	4.64	60
560,941	137,774	83,680	1,206	73,307	1,483	67,967	364,946	81,470	194,367	185,709	12.63	61
17,483		561	100	1,009	150	2,457	13,500	1,524	2,817	5,782	9.41	62
6,483					33		8,388	1,451	3,320	1,648	4.34	63
18,991	874	477		369		5,815	10,539	4,528	3,154	4,889	6.41	64
15,457						1,689	13,132	3,228	4,259	6,090	6.02	65
25,949		13,083		686	325	4,530	25,444	5,152	7,810	6,691	11.59	66
64,719		17,637		3,700		8,015	19,684	4,529	9,063	16,203	15.11	67
37,094	37,091	72			10		28,376	6,286	1,717	2,368	5.77	68
59,641	32,895	g6,998		25,152	522	25,719	70,222	21,381	11,668	25,619	16.38	69
182,249	66,914	37,176	1,097	28,705			124,937	25,312	114,234	54,766	24.74	70

e $28,745 includes a portion of everything.

f Details not given.

g Includes parks.

TABLE 14.—RECEIPTS AND EXPENDITURES OF MUNICIPALITIES HAVING LESS THAN 50,000

EXPENDITURES—Continued.

	MUNICIPALITIES.	Total gross expenditures.	Balance on hand end of year.	Loans. (Principal.)	Funds, investments, transfers, and refunds.	ORDINARY. Total.	Waterworks or other undertakings. (Net.)	Charities and gratuities.	Maintenance of police.
	Rhode Island—Continued.								
1	South Kingstown town	$101,073	$1,813	$12,884	$6,283	$80,093			
2	Warren town	81,726	1,583	36,000	9,219	34,924		$1,266	$2,481
3	Westerly town	97,157	4,556	26,050	13,308	53,243		1,010	2,093
4	Woonsocket city	376,064	2,133	145,000	28,730	200,201	$10,435	5,996	13,968
5	South Carolina	118,084	14,716		9,137	94,231		59	15,182
6	Columbia city	96,483	12,867		9,023	74,593			10,699
7	Spartanburg city	21,601	1,849		114	19,638		59	4,483
	South Dakota:								
8	Sioux Falls city	344,273	186,329		1,979	155,965			4,020
9	Tennessee	522,647	50,700	41,455	10,477	420,015		3,771	31,781
10	Clarksville city	50,033	6,217		2,600	41,216		500	3,207
11	Columbia town	53,715	131	13,477		40,107		657	
12	Jackson city	125,903	18,668	b13,790		93,445			5,535
13	Johnson city	34,265	200			34,065			2,328
14	Knoxville city	258,731	25,484	14,188	7,877	211,182		2,614	20,611
15	Texas	4,936,757	967,592	444,267	641,337	2,883,561	14,092	9,229	191,035
16	Austin city	138,843	12,044			126,799	14,092	871	11,652
17	Brownsville city	21,197				21,197		415	3,721
18	Corpus Christi city	18,724	896			17,828		29	4,236
19	Dallas city	908,118	157,587	170,828	259,998	319,705		7,914	40,617
20	Denison city	115,945	19,101	5,588	14,362	76,894			
21	Fort Worth city	951,018	215,580	24,531	254,740	456,167			12,025
22	Galveston city	735,782	89,252	50,000	34,000	562,530			33,887
23	Houston city	418,018	50,378	43,500	34,265	289,875			28,279
24	Laredo city	94,198	35,717			58,481			
25	Palestine city	16,623	3,940		396	12,287			1,500
26	Paris city	132,626	10,922		3,836	117,868			3,920
27	San Antonio city	993,809	280,107	149,820	39,740	524,142			36,015
28	Waco city	391,856	92,068			299,788			15,183
29	Utah	1,147,226	46,795		56,095	1,044,336	125,665	490	68,369
30	Logan city	35,942			178	35,764			2,562
31	Ogden city	130,452	6,977		10,149	113,326		490	15,945
32	Provo city	25,351	1,952		1,407	21,992			3,054
33	Salt Lake city	955,481	37,866		44,361	873,254	125,665		46,808
34	Vermont	588,160	24,152	175,278	100,544	288,186	303	12,330	6,197
35	Bennington town	12,735	313	3,745		8,677			237
36	Brattleboro town	58,680	323	20,500	6,406	31,451		2,656	
37	Burlington city	316,791	1,649	111,500	61,442	142,200	303	3,350	4,069
38	Colchester town	15,570	215		4,288	11,067		2,298	14
39	Montpelier town	37,733	235	11,000	7,772	18,726		1,308	
40	Rockingham town	76,005	1,736	23,533	7,533	43,203		2,718	
41	Rutland town	70,646	19,681	5,000	13,103	32,862			1,877
42	Virginia	2,553,902	291,869	290,884	246,135	1,725,014	44,133	46,434	132,119
43	Alexandria city	122,317	4,457			117,860		3,576	9,524
44	Charlottesville city	47,589	7,393		10,408	29,788	2,558	2,016	2,482
45	Danville city	194,874	22,794	25,000	32,823	114,257	5,602	2,045	7,518
46	Lynchburg city	266,469	4,349		33,427	228,693	13,137	5,800	17,023
47	Manchester city	70,602	1,060	3,550	338	65,654		1,307	9,642
48	Norfolk city	800,457	35,448	181,634	113,628	469,747	17,468	17,443	36,085
49	Petersburg city	275,271	439	25,000	23,699	226,133	5,368	6,687	16,006
50	Portsmouth city	230,974		44,200	18,028	168,746		2,610	10,132
51	Roanoke city	398,162	194,826			203,336		2,500	18,000
52	Staunton city	111,944	15,841	11,500	9,516	75,087		2,091	4,662
53	Winchester city	35,243	5,262		4,268	25,713		359	1,045
54	West Virginia	415,450	2,581		141,535	271,334	1,466		26,103
55	Huntington city	52,007			14,770	37,237			3,435
56	Martinsburg town	23,618	2,581		5,974	15,063	1,466		
57	Wheeling city	339,825			120,791	219,034			22,668
58	Washington	2,551,457	388,431		69,992	2,093,034		4,593	120,543
59	Olympia city	92,334				92,334			
60	Seattle city	730,755	121,009			609,746		4,593	42,419
61	Tacoma city	1,728,368	267,422		69,992	1,390,954			78,124

a Includes police. b Includes interest. c Includes sewers.

BUT 4,000 OR MORE POPULATION, AND FURNISHING DETAILED REPORT: 1890—Continued.

EXPENDITURES—Continued.

ORDINARY—continued.												
Streets and bridges.	Sewers.	Construction, care, and repair of public buildings.	Public parks and places.	Fire.	Health.	Lighting.	Schools and libraries.	Salaries, separately reported.	Interest on debt.	Miscellaneous.	Per capita of population.	
$55,956							$3,343		$3,600	a$17,194	$12.85	1
7,587		$7,145	$9	$1,566	$81	$1,519	8,611	$678	894	3,087	7.78	2
32,268		531				3,454	8,149	1,299	2,497	1,942	7.81	3
37,064				12,120	362	14,769	30,621	6,102	29,334	39,430	9.61	4
11,996	$643	3,305	1,411	5,030	361	7,837		2,847	29,071	16,489	4.51	5
8,190		3,261	563	4,670	00	6,042		2,800	26,040	12,262	4.86	6
3,806	643	44	848	360	295	1,795		47	3,031	4,227	3.54	7
22,755				4,676		4,293	39,452	8,400	13,645	58,724	15.33	8
110,225	17,406	7,061		26,184	6,914	24,197	66,240	38,864	51,677	35,695	8.40	9
9,809				5,214		2,217	4,000	4,863	6,300	5,006	5.20	10
6,736				3,771		1,299	9,789	7,008	6,427	4,420	7.47	11
36,097	17,406			417	373	2,443	6,801	5,485	15,375	3,513	9.31	12
9,569				2,253	648	1,470	4,404	8,858		4,535	8.19	13
48,014		7,061		14,529	5,893	16,768	41,246	12,650	23,575	18,221	9.37	14
504,662	52,545	116,395	9,452	169,526	80,868	81,735	714,093	193,088	222,711	524,130	12.46	15
9,485	2,883		289	7,002	3,147	5,747	26,983	10,359	10,425	23,864	8.70	16
228			918	181	782	650	10,797	1,864	507	1,134	3.46	17
1,295		24		826		1,079	5,476	3,156		1,707	4.06	18
14,672	15,003	4,343	2,741	45,782	12,312	11,086	89,916	47,714	9,648	17,957	8.40	19
11,742	10,464			11,457			17,488		897	24,846	7.02	20
		10,527					103,829		19,232	310,554	19.77	21
32,470		3,513	3,610	44,316	27,527	19,089	236,107	26,220	102,446	33,345	19.34	22
55,937	1,055	17,961		13,647	15,797	15,930	76,079	22,294	15,340	27,556	10.52	23
18,528					624		10,873	a12,816	4,221	11,419	5.17	24
c600				747	1,105	305	3,642	1,504	1,930	954	2.10	25
46,432		23,470			1,314	2,042	21,697	7,087	6,170	5,736	14.28	26
224,312	4,413	56,557	1,894	15,201	13,960	17,307	64,132	43,294		47,057	13.91	27
88,961	18,727			30,367	4,300	8,500	47,074	16,780	51,895	18,001	20.75	28
159,802	215,581	97,341	12,610	29,683	10,830	23,764		46,019	30,105	224,077	15.04	29
13,636			2,673	515	469	480		2,029	2,454	10,946	7.83	30
40,655	733	7,593		3,404		2,250		12,201	5,001	25,054	7.61	31
3,418	2,620	789	1,956	2,426	352	462		3,779	150	2,926	4.26	32
102,093	212,168	88,959	7,981	23,338	10,009	20,572		28,010	22,500	185,151	19.47	33
65,521	10,936	9,574	616	17,269	835	14,861	57,140	5,922	57,140	29,542	5.39	34
2,501				2,438		2,500		100	77	824	1.36	35
8,038	994	914					6,306	1,814	2,010	8,719	4.58	36
21,548	9,627	3,161	616	12,156	835	8,877	29,196		36,284	d12,178	9.75	37
2,662							4,050	1,048	247	748	2.15	38
4,882							4,120	832	7,184	400	4.50	39
7,562		5,499					13,468	1,202	6,664	6,090	9.44	40
18,328	315			2,675		3,484		926	4,674	583	2.79	41
275,413	37,313	159,339	8,650	71,718	17,117	70,517	150,641	95,820	484,763	131,037	10.89	42
15,535	1,696	2,001		6,067	332	4,289	10,000	4,757	52,302	e7,781	8.22	43
4,265								5,384	8,015	5,068	5.33	44
4,867		421		4,851	3,150		15,834	7,458	54,172	8,339	11.09	45
19,015	3,000	964	636	17,077	387	15,424	22,663	7,828	77,194	28,545	11.60	46
4,760		25,518		130		935	7,552	6,442	5,944	3,424	7.10	47
64,740	9,300	90,232	8,014	18,386	3,000	15,909	25,043	23,080	115,754	25,293	13.47	48
27,540	4,452	5,303		9,423	1,002	16,076	24,224	7,083	86,310	16,659	9.97	49
59,687		2,439		7,717	7,246	6,532	12,928	9,351	32,979	17,125	12.72	50
64,252	18,865	27,160		2,449	2,000	6,200	18,550	13,000	27,360	3,000	12.58	51
c6,575		5,301		4,514		3,539	9,133	6,550	21,188	11,534	10.77	52
c4,177				1,104		1,613	4,714	4,887	3,545	4,269	4.95	53
91,221	16,195	657		25,100	7,799	20,614		23,258	37,399	21,522	5.23	54
5,000	7,767	320		1,500	1,000	3,900		6,000	5,155	3,160	3.68	55
3,866		337		82		1,570		2,827	4,600	315	2.08	56
82,355	8,428			23,518	6,799	15,144		14,431	27,644	18,047	6.34	57
937,564	149,314	72,915	18,988	192,768	19,468	52,781		82,463	52,016	389,621	25.05	58
c74,539		330		2,518	641	2,633		b9,148		2,525	19.65	59
264,766	12,068	3,093	526	103,614	3,671	13,181		10,900	7,759	143,156	14.23	60
598,259	137,246	69,492	18,462	86,636	15,156	36,967		62,415	44,257	243,940	38.63	61

d Includes salaries.

e Includes court and council expenses, rents, jail, and judgment.

TABLE 14.—RECEIPTS AND EXPENDITURES OF MUNICIPALITIES HAVING LESS THAN 50,000

EXPENDITURES—Continued.

	MUNICIPALITIES.	Total gross expenditures.	Balance on hand end of year.	Loans. (Principal.)	Funds, investments, transfers, and refunds.	ORDINARY.			
						Total.	Waterworks or other undertakings. (Net.)	Charities and gratuities.	Maintenance of police.
1	Wisconsin	$4,012,864	$1,111,894	$197,733	$209,708	$2,493,529	$11,990	$79,461	$97,538
2	Appleton city	170,532	37,353	23,500	.....	109,679	.....	4,437	3,001
3	Baraboo city	79,022	15,997	4,800	8,870	49,355	.....	22	94
4	Beloit city	40,060	4,274	5,500	3,773	26,513	.....	.....	778
5	Berlin city	33,952	13,072	2,000	3,284	15,596	.....	.....	913
6	Chippewa Falls city	84,886	16,792	.....	.....	68,094	.....	.....	5,499
7	Eauclaire city	380,661	61,253	53,000	.....	266,408	.....	5,204	8,863
8	Fond du Lac city	128,243	10,389	5,000	.....	112,854	.....	3,778	3,075
9	Fort Howard city	27,342	3,614	.....	.....	23,728	.....	592	578
10	Green Bay city	109,692	11,700	11,128	27,092	59,772	.....	1,908	.....
11	Kaukauna city	40,030	12,180	.....	.....	27,850	.....	1,740	1,105
12	Kenosha city	73,479	6,183	3,000	28,019	36,277	.....	3,266	2,926
13	Lacrosse city	454,935	165,680	4,000	20,092	265,163	.....	16,387	17,459
14	Madison city	227,391	39,686	21,000	55,215	111,490	11,990	237	4,360
15	Manitowoc city	70,446	9,653	8,000	1,070	51,723	.....	4,993	2,284
16	Merrill city	58,570	2,016	10,305	.....	46,249	.....	.....	2,303
17	Neenah city	70,910	12,048	9,000	.....	49,862	.....	1,809	1,795
18	Oconto city	34,625	6,528	.....	2,322	25,775	.....	3,025	929
19	Oshkosh city	252,971	54,257	7,000	.....	191,714	.....	7,733	7,680
20	Portage city	40,464	4,345	1,000	5,744	29,375	.....	.....	.....
21	Racine city	274,416	77,243	10,615	.....	186,558	.....	8,391	7,591
22	Sheboygan city	254,983	107,469	.....	19,647	127,867	.....	12,469	4,604
23	Stevens Point city	82,296	9,931	.....	20,063	52,302	.....	.....	2,600
24	Superior city	825,882	397,228	.....	5,500	423,154	.....	620	13,181
25	Watertown city	64,967	13,911	.....	9,017	42,039	.....	277	1,260
26	Wausau city	93,438	13,890	12,000	.....	67,548	.....	2,573	3,800
27	Whitewater city	38,671	5,202	6,885	.....	26,584	.....	.....	860
	Wyoming:								
28	Laramie city	20,800	3,800	.....	.....	17,000	.....	.....	2,800

BUT 4,000 OR MORE POPULATION, AND FURNISHING DETAILED REPORT: 1890—Continued.

EXPENDITURES—Continued.

ORDINARY—continued.												
Streets and bridges.	Sewers.	Construction, care, and repair of public buildings.	Public parks and places.	Fire.	Health.	Lighting.	Schools and libraries.	Salaries, separately reported.	Interest on debt.	Miscellaneous.	Per capita of population.	
$642,981	$188,660	$60,864	$13,659	$182,652	$4,796	$85,387	$591,051	$129,215	$121,328	$283,947	$9.55	1
10,310	13,426	.....	.....	12,328	300	2,060	38,479	5,800	2,851	16,687	9.24	2
15,213	13,081	16	.....	738	105	1,299	11,510	1,886	1,080	4,311	10.72	3
6,444	.....	5,927	121	1,892	172	1,858	.....	.....	3,101	6,220	4.20	4
.....	.....	405	.....	403	651	537	6,500	1,083	1,392	3,712	3.76	5
10,141	9,016	3,561	.....	7,374	100	2,982	19,864	4,419	2,871	2,267	7.85	6
98,735	31,171	1,838	.....	18,041	375	8,038	44,382	4,356	17,261	28,144	15.30	7
25,650	4,698	.....	7,380	10,622	.....	2,617	26,827	4,883	6,300	17,024	9.39	8
4,055	806	.....	.....	962	.....	546	10,139	1,822	630	3,508	4.99	9
13,175	4,463	.....	.....	1,600	.....	2,263	26,255	10,108	.....	.....	6.59	10
8,153	433	.....	.....	1,208	205	54	6,569	1,840	1,200	5,343	5.97	11
5,891	.....	.....	408	2,764	.....	2,080	6,000	3,030	9,000	912	5.55	12
72,361	3,907	10,729	570	24,998	954	11,272	61,097	12,899	13,645	18,885	10.57	13
13,181	235	7,658	1,840	3,679	1,270	7,461	33,535	5,036	11,475	9,533	8.30	14
5,734	.....	395	690	13,799	75	.....	12,942	1,350	3,371	6,090	6.71	15
7,253	642	7,301	.....	876	81	42	15,448	2,205	1,246	8,852	6.79	16
4,217	561	19,886	.....	2,141	270	1,961	11,301	2,738	1,083	2,100	9.81	17
5,894	.....	1,468	.....	4,856	.....	.....	7,000	1,299	200	1,104	4.94	18
51,464	11,680	.....	.....	1,474	.....	.....	42,114	16,660	7,300	45,609	8.40	19
5,974	.....	.....	.....	1,566	.....	1,668	10,773	4,402	250	4,742	5.71	20
34,684	1,280	884	1,184	14,150	.....	5,700	43,716	11,812	9,657	47,509	8.88	21
24,868	12,250	.....	1,466	15,638	87	3,841	26,324	6,504	16,019	3,797	7.82	22
2,413	.....	250	.....	6,200	125	1,860	25,189	.....	2,267	11,398	6.62	23
193,298	80,563	.....	.....	25,979	.....	17,959	48,828	18,500	1,500	22,726	35.31	24
13,400	.....	.....	.....	1,500	.....	2,548	16,251	2,800	.....	4,003	4.80	25
5,081	.....	546	.....	5,562	.....	3,424	28,602	3,145	7,514	7,301	7.30	26
5,392	358	.....	.....	2,302	26	3,317	11,406	638	115	2,170	6.10	27
.....	400	1,600	.....	1,500	.....	4,000	.....	2,300	2,400	2,000	2.66	28

RECEIPTS AND EXPENDITURES ON ACCOUNT OF PUBLIC COMMON SCHOOLS, BY COUNTIES: 1890.

[The receipts as classified below, although originally from sources indicated, are herein but transfers from the several states, counties, and municipalities in whose accounts they have already been reported. Transactions on account of loans are omitted.]

ALABAMA.

With the exception of the 17 separate districts comprising the larger cities and the county of Mobile, no public common school money is raised in the state by means of local or special taxation, unless the poll tax, which is, however, paid into the state treasury and afterward apportioned to the counties, may be termed such. The public common school revenue is derived from the annual state appropriations, the incomes from the school land and United States surplus funds, and the poll tax.

In the table following the amounts raised by local taxation in the 17 separate districts are not included, owing to the inability of the state superintendent of education to secure reports thereof. He estimates the total amount raised and expended in these districts at $200,000, which would make the total expenditure for schools $806,465.

As no state school moneys are expended for construction of buildings or for libraries and apparatus except in localities authorized to levy special taxes, no expenditures on the above accounts are reported. In localities not operating schools under the separate district provision the funds for building purposes are generally raised by subscription or other means.

COUNTIES.	ORDINARY RECEIPTS.				ORDINARY EXPENDITURES.					Value of buildings and other property. (d)
	Total.	Taxation. (a)	Funds and rents. (b)	Miscellaneous.	Total.	Teachers' wages.	Construction and care of buildings.	Libraries and apparatus.	Miscellaneous. (c)	
The State	$606,465	$495,096	$111,369	.....	$547,880	$531,916	.....	.....	$15,964	.....
Autauga	5,802	3,771	2,031	.....	5,051	4,887	.....	.....	164	.....
Baldwin	3,934	2,825	1,109	.....	3,352	3,213	.....	.....	139	.....
Barbour	12,107	10,015	2,092	.....	10,465	10,186	.....	.....	279	.....
Bibb	5,535	4,603	932	.....	4,822	4,642	.....	.....	180	.....
Blount	9,217	8,805	412	.....	9,144	8,891	.....	.....	253	.....
Bullock	11,535	9,603	1,932	.....	10,915	10,628	.....	.....	287	.....
Butler	9,862	8,572	1,290	.....	9,884	9,617	.....	.....	267	.....
Calhoun	11,230	9,493	1,737	.....	11,226	10,933	.....	.....	293	.....
Chambers	10,878	8,726	2,152	.....	10,353	10,076	.....	.....	277	.....
Cherokee	8,822	7,692	1,130	.....	8,904	8,656	.....	.....	248	.....
Chilton	6,451	5,557	894	.....	5,974	5,783	.....	.....	191	.....
Choctaw	7,016	5,633	1,383	.....	6,922	6,713	.....	.....	209	.....
Clarke	8,731	7,164	1,567	.....	10,075	9,804	.....	.....	271	.....
Clay	6,949	6,461	488	.....	6,922	6,713	.....	.....	209	.....
Cleburne	5,886	5,516	370	.....	5,741	5,555	.....	.....	186	.....
Coffee	5,672	5,421	251	.....	5,548	5,366	.....	.....	182	.....
Colbert	6,544	6,011	533	.....	6,000	5,793	.....	.....	207	.....
Conecuh	5,959	4,847	1,112	.....	5,591	5,408	.....	.....	183	.....
Coosa	7,242	6,579	663	.....	7,366	7,148	.....	.....	218	.....
Covington	4,056	3,847	209	.....	3,563	3,420	.....	.....	143	.....
Crenshaw	6,865	6,214	651	.....	6,339	6,141	.....	.....	198	.....
Cullman	5,781	5,618	163	.....	5,097	4,924	.....	.....	173	.....
Dale	7,170	6,858	312	.....	7,209	6,994	.....	.....	215	.....
Dallas	17,523	11,018	6,505	.....	14,187	13,835	.....	.....	352	.....
Dekalb	8,576	7,706	870	.....	8,485	8,245	.....	.....	240	.....
Elmore	8,166	6,803	1,363	.....	8,332	8,095	.....	.....	237	.....
Escambia	4,151	4,020	131	.....	3,810	3,662	.....	.....	148	.....
Etowah	8,151	7,334	817	.....	7,636	7,413	.....	.....	223	.....
Fayette	5,430	4,874	556	.....	5,056	4,885	.....	.....	171	.....
Franklin	4,961	4,640	321	.....	6,435	6,144	.....	.....	291	.....
Geneva	4,179	4,002	177	.....	4,358	4,199	.....	.....	159	.....
Greene	9,034	4,521	4,513	.....	9,406	9,148	.....	.....	258	.....
Hale	10,476	7,844	2,632	.....	10,060	9,789	.....	.....	271	.....
Henry	11,573	10,707	866	.....	10,866	10,580	.....	.....	286	.....
Jackson	10,361	7,551	2,810	.....	10,917	10,629	.....	.....	288	.....
Jefferson	30,091	29,049	1,042	.....	20,470	19,995	.....	.....	475	.....
Lamar	6,525	6,073	452	.....	6,394	6,195	.....	.....	199	.....
Lauderdale	8,807	7,424	1,383	.....	9,318	9,062	.....	.....	256	.....
Lawrence	7,984	4,623	3,361	.....	8,403	8,168	.....	.....	235	.....
Lee	12,087	9,336	2,751	.....	9,738	9,474	.....	.....	264	.....

a State appropriation and poll tax.
b Income from sixteenth section fund.
c Compensation of county superintendents.
d No report.

ALABAMA—Continued.

COUNTIES.	ORDINARY RECEIPTS.				ORDINARY EXPENDITURES.					Value of buildings and other property.
	Total.	Taxation.	Funds and rents.	Miscellaneous.	Total.	Teachers' wages.	Construction and care of buildings.	Libraries and apparatus.	Miscellaneous.	
Limestone	$9,843	$6,473	$3,370	.....	$9,818	$9,552	.....	.....	$266	.....
Lowndes	13,961	10,693	3,268	.....	13,926	13,489	.....	.....	437	.....
Macon	7,853	5,961	1,892	.....	7,662	7,438	.....	.....	224	.....
Madison	13,700	6,725	6,975	.....	11,276	10,861	.....	.....	415	.....
Marengo	12,677	9,072	3,605	.....	13,208	12,875	.....	.....	333	.....
Marion	5,419	5,180	239	.....	5,517	5,336	.....	.....	181	.....
Marshall	8,283	7,315	968	.....	7,740	7,515	.....	.....	225	.....
Mobile	24,503	24,459	44	.....	(a)	(a)	.....	.....	(a)	.....
Monroe	7,996	6,617	1,379	.....	9,492	9,252	.....	.....	240	.....
Montgomery	17,183	12,227	4,956	.....	12,348	12,032	.....	.....	316	.....
Morgan	8,961	7,010	1,951	.....	8,729	8,484	.....	.....	245	.....
Perry	13,149	8,539	4,610	.....	10,772	10,358	.....	.....	414	.....
Pickens	9,841	7,227	2,614	.....	8,496	8,256	.....	.....	240	.....
Pike	9,500	8,855	645	.....	8,344	8,108	.....	.....	236	.....
Randolph	7,985	7,743	242	.....	8,016	7,785	.....	.....	231	.....
Russell	7,944	4,937	3,007	.....	7,982	7,770	.....	.....	212	.....
St. Clair	7,812	7,409	403	.....	7,467	7,247	.....	.....	220	.....
Shelby	8,592	7,059	1,533	.....	8,318	8,081	.....	.....	237	.....
Sumter	12,060	5,485	6,575	.....	11,822	11,517	.....	.....	305	.....
Talladega	11,637	10,228	1,409	.....	11,414	11,117	.....	.....	297	.....
Tallapoosa	11,522	10,512	1,010	.....	11,400	11,103	.....	.....	297	.....
Tuscaloosa	11,061	8,483	2,578	.....	9,795	9,510	.....	.....	285	.....
Walker	6,342	5,948	394	.....	6,249	6,053	.....	.....	196	.....
Washington	2,954	2,761	193	.....	3,057	2,924	.....	.....	133	.....
Wilcox	11,676	8,255	3,421	.....	11,237	10,943	.....	.....	294	.....
Winston	2,692	2,567	125	.....	3,461	3,301	.....	.....	160	.....

a No report.

ARKANSAS.

The revenue for the support of public common schools is almost wholly derived from taxation. The state levies a 2-mill tax on all property, the proceeds being apportioned to the districts, together with the income from the school fund. The amount raised in 1890 by local taxation (district and poll) was $786,460, or about 72 per cent of the total ordinary revenue. In the statement below the receipts from the state are included under the head of "Funds and rents".

COUNTIES.	ORDINARY RECEIPTS.				ORDINARY EXPENDITURES.					Value of buildings and other property.
	Total.	Taxation.	Funds and rents.	Miscellaneous.	Total.	Teachers' wages.	Construction and care of buildings.	Libraries and apparatus.	Miscellaneous.	
The State	$1,095,831	$786,460	$295,491	$13,880	$1,019,060	$869,900	$98,948	$13,331	$36,881	$784,858
Arkansas	13,807	10,805	3,002	.....	12,552	9,531	3,021	.....	.....	6,829
Ashley	13,370	10,115	3,246	9	10,034	9,211	528	27	268	2,530
Baxter	5,469	3,036	2,433	.....	4,399	3,638	652	.....	109	.....
Benton	24,002	15,459	8,543	.....	24,663	17,105	6,115	743	700	54,255
Boone	12,042	7,290	4,752	.....	10,372	10,125	.....	6	241	15,395
Bradley	5,534	3,360	2,072	102	6,144	.....	.....	.....	6,144	.....
Calhoun	7,965	6,046	1,919	.....	7,185	6,645	250	.....	290	1,657
Carroll	13,539	8,773	4,766	.....	11,678	11,407	.....	.....	271	5,862
Chicot	7,138	5,144	1,958	36	8,568	7,126	.....	694	748	3,700
Clark	19,625	13,862	5,426	337	19,318	18,926	.....	.....	392	10,150
Clay	11,408	8,434	2,918	56	9,487	8,400	110	756	221	4,320
Cleburne	5,775	3,744	2,024	7	5,587	5,174	257	.....	156	1,800
Cleveland	9,255	6,237	2,926	92	6,990	6,803	187	.....	.....	4,410
Columbia	14,657	9,745	4,912	.....	13,556	11,325	1,131	171	929	955
Conway	14,641	12,605	1,771	265	17,765	15,473	1,495	171	626	7,975
Craighead	15,615	12,426	3,137	52	14,179	9,411	4,768	.....	.....	18,935
Crawford	23,755	17,095	6,492	168	22,147	17,451	3,701	.....	995	24,248
Crittenden	8,611	.....	8,611	.....	14,660	14,660	.....	.....	.....	4,265
Cross	18,397	16,841	1,556	.....	11,990	9,954	1,470	239	327	.....
Dallas	7,385	4,927	2,380	78	6,652	5,719	756	.....	177	5,052
Desha	11,297	8,645	2,637	15	10,249	9,976	.....	.....	273	2,400
Drew	15,322	10,252	4,071	999	15,587	13,638	1,141	404	404	8,746
Faulkner	13,417	13,308	4,790	310	14,925	12,626	1,499	231	569	8,750
Franklin	20,476	14,300	6,093	83	19,553	18,233	929	.....	391	26,685
Fulton	8,757	5,882	2,678	197	8,153	6,395	1,047	438	273	4,215
Garland	19,175	15,687	3,488	.....	22,485	22,102	.....	.....	383	9,330
Grant	7,390	5,125	2,206	59	6,327	5,570	381	199	177	3,113
Greene	14,205	10,959	3,236	10	15,566	9,000	4,250	2,032	284	13,516
Hempstead	20,671	14,302	6,369	.....	21,630	21,217	.....	.....	413	18,802
Hot Spring	14,368	10,047	3,085	1,236	11,517	11,027	55	165	270	9,320
Howard	12,159	8,350	3,775	34	11,879	10,679	957	.....	243	3,898
Independence	24,786	19,347	5,439	.....	15,092	11,596	3,000	.....	496	19,989
Izard	7,698	3,990	3,574	134	9,705	9,515	.....	.....	190	1,715
Jackson	17,192	13,465	3,505	222	15,725	13,009	1,475	257	984	16,825
Jefferson	43,832	34,783	9,049	.....	37,411	35,399	1,560	.....	452	.....
Johnson	18,623	13,802	4,759	62	18,444	15,474	1,655	150	1,165	13,500
Lafayette	8,357	6,240	2,117	.....	8,161	7,755	34	126	246	5,425
Lawrence	3,318	.....	3,318	.....	(a)	.....	.....	.....	.....	.....
Lee	18,680	14,246	4,356	78	17,962	14,992	1,742	610	618	14,725
Lincoln	2,939	.....	2,897	42	7,447	6,309	913	79	146	2,630
Little River	8,436	5,445	2,975	16	8,005	7,836	.....	.....	169	4,390
Logan	20,227	14,247	5,838	142	17,683	14,727	2,132	.....	824	19,826
Lonoke	21,986	17,020	4,489	477	20,914	18,710	985	780	439	6,646
Madison	10,913	4,386	5,472	1,055	10,491	9,600	673	.....	218	9,447
Marion	5,573	2,493	3,080	.....	6,142	5,697	285	160	.....	1,545
Miller	18,869	14,785	3,532	552	14,188	13,649	.....	139	400	20,827
Mississippi	10,015	8,109	1,892	14	8,650	7,231	1,249	.....	170	.....
Monroe	10,276	6,755	3,521	.....	10,730	10,480	.....	.....	250	2,100
Montgomery	4,995	2,709	2,286	.....	4,628	4,510	.....	.....	118	1,294
Nevada	15,106	10,916	4,063	127	14,999	14,696	.....	.....	303	.....
Newton	5,297	2,154	3,099	44	4,869	4,743	.....	.....	126	4,220
Ouachita	18,194	14,372	3,675	147	16,693	13,425	1,671	141	1,456	21,425
Perry	5,949	4,337	1,511	101	5,616	4,811	805	.....	.....	4,274
Phillips	25,521	18,853	5,983	685	25,352	22,216	.....	1,750	1,386	38,319
Pike	6,289	3,845	2,444	.....	5,445	5,320	.....	.....	125	1,190
Poinsett	7,357	6,398	959	.....	6,074	4,730	1,117	.....	227	4,450
Polk	5,655	2,984	2,671	.....	5,163	4,948	215	.....	.....	1,515
Pope	20,957	15,273	5,370	314	18,555	15,458	1,496	568	1,033	20,879
Prairie	20,709	17,169	3,540	.....	14,392	11,530	575	280	2,007	9,955
Pulaski	88,419	72,558	12,231	3,630	85,530	52,594	31,168	.....	1,768	.....
Randolph	9,134	6,945	2,020	169	9,371	8,621	566	.....	184	.....
St. Francis	16,909	13,514	3,332	63	12,940	12,539	.....	.....	401	7,725
Saline	12,319	9,029	3,290	.....	12,242	11,200	707	90	245	9,142
Scott	3,570	.....	3,570	.....	(a)	.....	.....	.....	.....	7,792
Searcy	4,964	2,197	2,767	.....	4,718	4,106	512	.....	100	1,125
Sebastian	38,436	29,998	8,152	286	35,126	34,424	.....	.....	702	153,107
Sevier	7,865	5,097	2,768	.....	6,850	6,465	136	13	236	4,267
Sharp	8,206	5,170	3,036	.....	7,573	6,475	663	283	152	7,340
Stone	3,140	1,192	1,916	32	3,553	3,486	4	.....	63	975
Union	12,368	7,997	4,313	58	12,522	12,251	.....	.....	271	5,616
Van Buren	3,830	2,311	1,519	.....	4,301	4,217	.....	.....	84	.....
Washington	26,673	16,492	9,889	292	26,951	21,863	3,815	739	534	27,715
White	23,451	17,392	5,688	371	21,072	15,617	3,690	350	1,415	12,099
Woodruff	13,324	9,966	3,152	206	13,560	11,071	1,405	518	566	2,700
Yell	21,247	15,678	5,153	416	18,418	18,058	.....	22	338	17,031

a No account of expenditures received from Lawrence and Scott counties.

CALIFORNIA.

The public common schools of the state are supported by county and district taxation and by the apportionments received from the state, consisting of the income from the invested public common school funds and the state school tax. The state aid to public common schools forms over one-half of the total ordinary revenue, as will be seen by the tabular statement. According to the annual report for 1890 of the state superintendent of public instruction the minimum amount of the appropriation to districts was $400.

COUNTIES.	ORDINARY RECEIPTS.				ORDINARY EXPENDITURES.					Value of buildings and other property.
	Total.	Taxation.	Funds and rents.	Miscellaneous.	Total.	Teachers' wages.	Construction and care of buildings. (a)	Libraries and apparatus.	Miscellaneous.	
The State	$5,018,899	$2,293,336	$2,627,471	$98,092	$5,119,097	$3,594,589	$703,948	$113,565	$706,995	$13,624,143
Alameda	405,127	173,559	210,051	21,517	439,688	276,981	81,362	3,757	77,588	844,360
Alpine	2,174	1,322	842	10	2,183	1,776	48	135	224	2,833
Amador	38,819	10,579	27,705	535	38,038	30,097	810	1,463	5,668	71,001
Butte	80,707	40,036	40,577	94	76,489	58,799	1,856	2,059	13,775	191,980
Calaveras	35,480	12,174	23,194	112	34,806	27,470	1,403	1,737	4,196	43,595
Colusa	69,162	37,488	31,440	234	69,263	52,167	5,335	1,666	10,095	153,106
Contra Costa	80,627	48,152	32,368	107	66,794	43,744	13,402	1,931	7,717	127,533
Del Norte	9,296	4,686	4,610	.....	8,594	6,410	744	203	1,237	12,929
Eldorado	33,867	14,507	19,360	.....	30,904	24,710	423	2,085	3,686	55,110
Fresno	151,988	90,675	61,192	121	157,472	93,782	39,115	5,265	19,310	327,423
Humboldt	112,565	56,265	56,240	60	136,772	74,278	46,244	2,992	13,258	219,815
Inyo	21,652	15,786	5,816	50	20,839	7,686	11,856	378	919	30,290
Kern	44,402	27,522	16,880	.....	50,118	29,761	13,433	1,755	5,169	66,735
Lake	30,290	12,191	18,086	13	29,094	22,991	1,801	1,763	2,539	51,475
Lassen	22,575	12,907	9,646	22	22,725	16,522	3,317	662	2,224	27,392
Los Angeles	383,213	133,788	221,013	28,412	429,823	311,117	76,726	5,550	36,430	1,881,435
Marin	42,538	18,047	24,322	169	36,856	28,597	716	1,300	6,243	87,335
Mariposa	17,005	7,768	9,237	.....	16,809	13,501	1,359	724	1,225	29,327
Mendocino	70,101	29,243	40,858	.....	76,831	53,248	12,212	2,983	8,388	118,898
Merced	35,919	20,399	15,442	78	36,685	25,873	917	1,940	7,955	65,131
Modoc	23,413	8,045	13,623	1,745	23,157	17,964	1,832	841	2,520	38,112
Mono	7,939	2,817	2,894	2,228	7,901	6,589	186	248	878	14,920
Monterey	84,882	44,470	39,726	686	83,342	61,025	10,056	2,703	9,558	119,234
Napa	59,405	25,150	33,886	429	66,600	42,047	11,495	2,325	10,733	112,930
Nevada	69,921	28,622	41,243	56	65,961	48,915	3,920	3,238	9,888	137,680
Orange	65,889	25,417	39,852	620	64,304	46,094	6,471	1,216	10,523	143,536
Placer	54,377	25,314	28,327	736	49,098	39,222	259	1,955	7,662	92,240
Plumas	17,341	7,612	9,588	141	17,296	13,868	.....	726	2,702	21,005
Sacramento	146,458	75,539	70,608	311	155,588	105,071	22,095	2,590	25,832	366,172
San Benito	37,291	17,376	19,071	844	33,896	26,256	1,548	1,407	4,685	55,670
San Bernardino	126,593	69,080	57,205	308	145,855	75,023	48,374	3,655	18,803	500,615
San Diego	214,537	134,815	79,461	261	234,198	121,525	76,780	5,084	30,809	432,483
San Francisco	983,083	398,766	578,697	5,620	983,014	823,918	21,508	2,862	134,726	4,757,724
San Joaquin	142,679	74,543	64,262	3,874	137,200	87,896	21,310	2,928	25,066	352,368
San Luis Obispo	88,289	45,897	42,382	10	82,934	59,496	14,914	2,749	5,775	132,823
San Mateo	52,146	27,113	24,013	1,020	52,496	31,812	8,761	1,085	10,838	106,540
Santa Barbara	92,340	28,597	42,840	20,903	80,123	50,248	15,395	2,040	12,440	159,110
Santa Clara	188,344	73,663	113,492	1,189	185,388	125,995	20,695	3,735	34,963	490,360
Santa Cruz	75,780	29,395	45,690	695	76,398	52,882	10,500	2,421	10,595	144,565
Shasta	65,481	34,168	30,949	364	68,739	48,285	7,257	3,134	10,063	92,410
Sierra	17,566	6,948	10,152	466	17,789	14,684	539	633	1,933	35,870
Siskiyou	46,330	20,828	25,502	.....	42,689	37,494	.....	1,635	3,560	89,010
Solano	85,261	41,791	43,348	122	79,189	58,575	1,346	2,446	16,822	184,105
Sonoma	142,931	60,276	81,721	934	138,197	98,291	9,403	5,194	25,309	274,357
Stanislaus	60,444	37,301	22,901	242	49,548	39,305	392	1,793	8,058	96,130
Sutter	29,744	17,051	12,682	11	28,532	22,202	474	1,078	4,778	73,552
Tehama	62,238	34,945	26,515	778	63,364	41,314	12,793	2,145	7,112	128,925
Trinity	12,162	4,770	7,221	171	11,800	9,266	.....	329	2,205	18,820
Tulare	105,722	46,559	57,902	1,261	121,839	75,372	29,565	4,261	12,641	242,245
Tuolumne	23,329	8,068	15,201	60	22,169	18,072	.....	1,269	2,828	31,750
Ventura	48,783	24,747	24,036	.....	51,457	27,743	18,301	1,590	3,823	107,855
Yolo	61,992	29,455	32,525	12	62,129	42,298	10,297	2,098	7,436	114,733
Yuba	38,642	17,104	21,077	461	36,124	26,332	4,403	1,804	3,585	48,591

a Includes cost of furniture.

COLORADO.

No state tax is levied for the support of the public common schools. The income from the sale and rental of the state school lands forms the only financial aid accorded by the state to the public common schools. In 1890 the net amount derived from this source and distributed among the counties was $112,702. The main sources of income are the county and district school taxes and certain miscellaneous receipts.

COUNTIES.	ORDINARY RECEIPTS.				ORDINARY EXPENDITURES.					Value of buildings and other property.
	Total.	Taxation. (a)	Funds and rents.	Miscellaneous. (b)	Total.	Teachers' wages.	Construction and care of buildings. (c)	Libraries and apparatus. (d)	Miscellaneous.	
The State	$2,165,502	$1,481,051	$112,702	$571,749	$1,681,379	$818,605	$607,503	.....	$255,271	$4,386,905
Arapahoe	854,007	543,876	30,054	280,077	586,552	237,102	285,542	.....	63,908	2,508,910
Archuleta	2,408	1,566	208	634	1,632	1,121	210	.....	301	5,450
Baca	9,747	4,598	1,340	3,809	8,767	3,202	3,589	.....	1,976	6,800
Bent	13,032	11,621	595	816	11,848	5,340	4,409	.....	2,099	20,165
Boulder	48,362	38,785	4,911	4,666	44,936	32,338	2,679	.....	9,919	102,980
Chaffee	29,190	23,869	1,956	3,365	28,903	16,626	7,515	.....	4,762	49,325
Cheyenne	7,809	7,422	212	175	5,641	1,922	2,877	.....	842	42,000
Clear Creek	25,431	22,286	2,220	925	23,620	17,199	1,703	.....	4,718	40,032
Conejos	24,106	11,287	3,785	9,034	21,957	9,601	8,070	.....	4,286	27,882
Costilla	6,827	3,977	1,782	1,068	7,382	4,194	1,600	.....	1,588	13,000
Custer	9,197	6,278	1,246	1,673	8,389	5,408	1,648	.....	1,333	13,255
Delta	10,151	8,904	872	375	9,897	6,602	1,287	.....	2,008	16,500
Dolores	777	.....	105	672	968	900	.....	.....	68	1,200
Douglas	13,061	11,843	1,043	175	11,129	9,386	1,112	.....	631	19,700
Eagle	12,430	7,146	495	4,789	12,525	4,513	6,614	.....	1,398	9,065
Elbert	10,967	10,120	684	163	8,129	6,685	282	.....	1,162	12,205
El Paso	123,123	91,736	4,913	26,474	112,688	47,025	44,088	.....	21,575	175,518
Fremont	27,341	24,023	3,218	100	33,092	23,143	6,249	.....	3,700	65,070
Garfield	20,054	15,810	1,140	3,104	19,518	10,225	5,338	.....	3,955	45,000
Gilpin	21,628	19,386	2,104	138	20,565	16,013	288	.....	4,264	47,526
Grand	1,770	1,617	128	25	1,356	1,025	245	.....	86	2,025
Gunnison	15,944	14,340	1,148	456	14,488	9,795	1,824	.....	2,869	42,850
Hinsdale	2,483	2,309	174	.....	2,533	1,362	.....	.....	1,171	32,000
Huerfano	17,309	12,807	3,038	1,464	18,555	11,655	6,577	.....	323	38,948
Jefferson	38,665	25,794	2,902	9,969	38,057	19,071	13,507	.....	5,479	65,775
Kiowa	15,210	12,522	594	2,094	15,678	5,591	7,867	.....	2,220	8,040
Kit Carson	20,029	14,726	937	4,366	17,598	7,068	7,833	.....	2,697	10,317
Lake	47,080	43,850	3,230	.....	21,217	13,140	2,009	.....	6,068	143,000
La Plata	14,339	12,377	1,369	593	13,623	11,028	708	.....	1,887	32,079
Larimer	46,319	37,585	3,412	5,322	39,573	29,183	4,042	.....	6,348	88,385
Las Animas	60,091	35,284	6,059	18,748	57,900	24,380	27,191	.....	6,329	(d)
Lincoln	7,624	7,264	150	210	4,585	2,845	375	.....	1,365	10,975
Logan	27,947	25,963	1,395	589	25,112	10,114	5,510	.....	9,488	32,337
Mesa	14,224	12,493	968	763	12,598	8,740	1,612	.....	2,246	24,398
Montezuma	6,484	5,339	711	434	5,525	4,203	578	.....	744	13,374
Montrose	15,623	14,534	1,089	.....	15,831	9,606	3,883	.....	2,342	36,318
Morgan	11,544	10,545	452	547	6,554	3,769	2,055	.....	730	18,425
Otero	5,999	4,664	778	557	8,233	5,438	1,521	.....	1,274	6,941
Ouray	11,623	10,721	887	15	12,150	7,299	3,208	.....	1,643	23,800
Park	13,860	12,276	968	616	12,017	8,794	2,242	.....	981	18,430
Phillips	14,396	11,494	1,150	1,752	12,575	7,827	2,921	.....	1,827	16,698
Pitkin	94,330	47,816	1,288	45,226	63,982	15,171	33,735	.....	15,076	63,625
Prowers	10,951	8,602	707	1,642	7,958	5,373	1,018	.....	1,567	16,749
Pueblo	220,539	103,018	5,806	111,715	137,320	55,769	63,456	.....	18,095	210,315
Rio Blanco	6,903	4,837	298	1,768	4,854	1,839	964	.....	2,051	13,100
Rio Grande	17,913	13,832	1,132	2,949	15,285	7,632	4,599	.....	3,054	25,520
Routt	6,274	5,754	517	3	6,575	5,566	437	.....	572	3,000
Saguache	13,082	8,514	1,237	3,331	9,581	6,848	1,559	.....	1,174	13,100
San Juan	3,126	2,927	199	.....	2,158	1,710	.....	.....	448	8,000
San Miguel	3,762	1,748	172	1,842	3,846	1,939	1,263	.....	644	3,825
Sedgwick	6,600	5,922	507	171	6,343	3,719	1,483	.....	1,141	8,855
Summit	8,643	6,221	591	1,831	9,922	3,821	2,615	.....	3,486	11,550
Washington	13,845	13,168	594	83	10,539	5,699	3,096	.....	1,744	24,988
Weld	70,550	56,483	4,234	9,833	58,567	36,648	10,508	.....	11,411	82,975
Yuma	10,773	9,172	998	603	10,553	6,393	1,962	.....	2,198	14,605

a District and county school tax.
b Receipts on account of loans included.
c Cost of furniture included.
d No report.

CONNECTICUT.

The greater part of the revenue for the support of the public common schools is derived from town, district, and state taxation. The state has a school fund of $2,020,074, a so-called local fund of $282,451, and the town deposits of surplus revenue received by the state from the national government in 1836, from which there is an alleged income of about $35,000 per annum. In the following statement the receipts from town and district taxation are classed under the head of "Taxation" and the amount of state tax and the income from the several funds under "Funds and rents", the amount of this tax not being separately reported.

COUNTIES.	ORDINARY RECEIPTS.				ORDINARY EXPENDITURES.					Value of buildings and other property.
	Total.	Taxation.	Funds and rents.	Miscellaneous.	Total.	Teachers' wages.	Construction and care of buildings.	Libraries and apparatus.	Miscellaneous.	
The State	$2,015,667	$1,533,902	$401,717	$80,048	$2,123,839	$1,330,087	$360,394	$16,443	$416,915	a$6,275,177
Fairfield	379,811	292,004	77,947	9,860	366,966	237,915	72,364	1,534	55,153	982,915
Hartford	446,406	339,420	79,385	27,601	433,294	296,089	36,002	6,228	94,975	1,913,105
Litchfield	122,114	89,463	31,375	1,276	123,995	93,999	12,931	1,077	15,988	261,136
Middlesex	76,503	53,170	21,130	2,203	107,259	54,870	34,240	951	17,198	142,725
New Haven	657,431	521,673	107,631	28,127	722,002	411,247	128,366	4,489	177,900	1,982,940
New London	190,631	143,053	43,487	4,091	233,715	131,720	67,268	1,690	33,037	570,125
Tolland	54,505	35,100	14,797	4,608	49,296	38,921	4,266	185	5,924	170,081
Windham	88,266	60,019	25,965	2,282	87,312	65,326	4,957	289	16,740	252,150

a Estimated in 1889.

DELAWARE.

The state has an invested public common school fund of $483,150, the income of which, with an annual appropriation of $25,000 and the proceeds from insurance taxes, tavern and marriage licenses, and one-fifth part of all other licenses, constitute the distributable state school fund. The amount apportioned in 1890 was $102,368, and by means of local taxation the additional sum of $227,614 was raised for the support of the public common schools. It was found impossible to classify the items of expenditures under the several heads of the table, hence all expenditures except those for teachers' wages are necessarily included under the head of "Miscellaneous".

COUNTIES.	ORDINARY RECEIPTS.				ORDINARY EXPENDITURES.					Value of buildings and other property.
	Total.	Taxation.	Funds and rents.	Miscellaneous.	Total.	Teachers' wages.	Construction and care of buildings. (a)	Libraries and apparatus. (a)	Miscellaneous.	
The State	$329,982	$227,614	$102,368	.....	$329,008	$222,088	.....	.....	$106,920	$850,592
Kent	61,418	33,722	27,696	.....	60,831	41,850	.....	.....	18,981	115,852
Newcastle	207,542	168,234	39,308	.....	212,176	133,586	.....	.....	78,590	653,744
Sussex	61,022	25,658	35,364	.....	56,001	46,652	.....	.....	9,349	80,996

a Embraced under "Miscellaneous".

DISTRICT OF COLUMBIA.

The figures following are taken from the annual report of the Commissioners of the District of Columbia. The amount appropriated for public common school purposes by Congress was $906,124. Inasmuch as the general government assumes one-half of the expenditures of the District, the other half being raised by local taxation, one-half of this amount so appropriated is placed under the head of "Funds and rents" and the other half under that of "Taxation".

DISTRICT.	ORDINARY RECEIPTS.				ORDINARY EXPENDITURES.					Value of buildings and other property.
	Total.	Taxation. (a)	Funds and rents. (b)	Miscellaneous.	Total.	Teachers' wages. (c)	Construction and care of buildings. (d)	Libraries and apparatus. (e)	Miscellaneous.	
District of Columbia	$906,124	$453,062	$453,062	.....	$906,124	$510,601	$263,074	$14,112	$118,337	.....

a Raised by the District.
b Received from national government.
c Salary of two superintendents included.
d Cost of sites included.
e Furniture included.

FLORIDA.

The state aid to the public common schools consists of a 1-mill tax on a dollar of assessed valuation and of the income from the sale of school lands. In the year 1890 the amount derived from the first named source was $84,103, while the school land fund netted $32,819. The local sources of income consist of a school tax, averaging, in 1890, 4 mills for each dollar of assessed valuation, and a poll tax. From the local school tax $399,756 was derived during the period covered by this report.

COUNTIES.	ORDINARY RECEIPTS.				ORDINARY EXPENDITURES.					Value of buildings and other property.
	Total.	Taxation. (a)	Funds and rents.	Miscellaneous. (b)	Total.	Teachers' wages.	Construction and care of buildings.	Libraries and apparatus. (c)	Miscellaneous.	
The State	$569,672	$531,536	$32,819	$5,317	$476,503	$356,667	$35,101	$13,079	$71,656	$573,871
Alachua	38,807	36,158	2,384	265	33,971	26,138	4,185	1,238	2,410	26,675
Baker	4,588	4,268	320	.....	3,717	3,310	.....	.....	407	3,585
Bradford	8,387	7,842	545	.....	2,535	1,646	.....	.....	889	10,975
Brevard	7,587	7,213	154	220	7,962	5,990	735	71	1,166	5,375
Calhoun	3,475	3,212	233	30	2,800	2,250	.....	.....	550	1,265
Citrus	4,704	4,504	200	.....	4,742	4,126	.....	.....	616	2,560
Clay	11,487	10,759	456	272	8,911	6,363	450	186	1,912	8,310
Columbia	17,256	16,132	1,124	.....	12,979	9,227	.....	.....	3,752	11,410
Dade (d)	306	277	29	.....	2,584	1,800	400	.....	384	3,300
De Soto	12,402	11,884	518	.....	8,878	7,393	.....	.....	1,485	242
Duval (e)	45,900	43,778	2,117	5	13,352	2,578	2,087	850	7,837	56,650
Escambia	27,193	24,416	1,446	1,331	26,785	17,867	5,076	1,187	2,655	31,497
Franklin	4,286	4,109	177	.....	2,257	1,860	.....	.....	397	8,000
Gadsden	10,373	9,004	1,338	31	11,645	10,165	300	.....	1,180	10,390
Hamilton	8,327	7,022	723	582	8,299	6,256	650	440	953	21,250
Hernando	5,714	5,488	226	.....	3,107	2,118	.....	.....	989	5,840
Hillsboro	22,258	21,237	1,021	.....	21,258	18,883	.....	.....	2,375	24,212
Holmes	4,551	4,136	415	.....	6,129	5,792	.....	.....	337	2,250
Jackson	7,228	6,369	859	.....	10,233	9,617	.....	.....	616	.....
Jefferson	12,517	10,547	1,970	.....	15,299	11,523	.....	.....	3,776	4,881
Lafayette	5,502	5,152	350	.....	4,928	4,422	.....	.....	506	.....
Lake	22,810	21,977	696	137	16,087	14,000	.....	150	1,937	23,215
Lee	4,290	4,198	92	.....	1,236	222	.....	.....	1,014	5,640
Leon	16,906	14,333	2,227	346	12,341	9,988	838	209	1,306	19,705
Levy	9,976	9,334	472	170	7,650	6,152	600	80	818	6,025
Liberty	1,837	1,709	119	9	1,928	979	265	147	537	1,162
Madison	9,636	8,489	1,147	.....	10,737	8,831	.....	.....	1,906	8,975
Manatee	4,335	4,141	194	.....	1,712	1,112	.....	.....	600	5,110
Marion	31,413	29,414	1,999	.....	27,619	23,809	.....	.....	3,810	36,592
Monroe	18,283	16,984	1,299	.....	6,828	6,252	.....	.....	576	20,150
Nassau	13,726	12,855	871	.....	12,539	10,057	.....	.....	2,482	20,455
Orange	33,215	32,003	832	380	25,662	17,467	4,350	1,000	2,845	51,815
Osceola	5,345	5,079	266	.....	6,673	5,142	.....	.....	1,531	4,835
Pasco	10,498	10,070	357	71	8,988	6,886	400	403	1,299	12,167
Polk	19,271	18,486	785	.....	16,381	14,611	.....	.....	1,770	25,275
Putnam	18,887	17,818	791	278	19,379	8,192	9,000	1,000	1,187	2,940
St. John	13,923	13,161	612	150	15,257	7,190	2,335	50	5,682	24,435
Santa Rosa	12,857	12,082	716	59	11,027	9,453	.....	.....	1,574	2,960
Sumter	6,863	5,775	398	690	8,472	5,877	643	1,169	783	7,295
Suwannee	9,064	8,465	599	.....	9,281	8,089	.....	.....	1,192	6,780
Taylor	2,493	2,129	269	95	3,649	2,340	150	750	409	1,465
Volusia	24,039	23,400	534	105	24,843	17,978	2,142	3,540	1,183	30,558
Wakulla	3,309	3,091	218	.....	3,210	2,660	50	.....	500	350
Walton	6,251	5,881	370	.....	5,653	5,391	.....	.....	262	10,965
Washington	7,597	7,155	351	91	6,980	4,665	445	609	1,261	6,335

a One mill state tax and poll tax included.
b Fines.
c Furniture included.
d Report of receipts incomplete.
e Report of expenditures incomplete.

GEORGIA. (a)

The public common schools of Georgia up to the close of the period covered by the tabular statement were mainly supported by the poll tax and the apportionment from the general revenues of the state. A local school tax was levied by the larger cities and by 3 counties; in the remaining counties the public common school revenues were derived from the sources above indicated.

COUNTIES.	ORDINARY RECEIPTS.				ORDINARY EXPENDITURES.					Value of buildings and other property.
	Total.	Taxation. (b)	Funds and rents. (c)	Miscellaneous. (d)	Total.	Teachers' wages.	Construction and care of buildings.	Libraries and apparatus.	Miscellaneous.	
The State (e)	$1,042,991	$190,109	$479,252	$373,630	$967,590	$831,067	(f)	(f)	$136,523	(f)
Appling	3,738	1,000	2,180	558	3,664	3,459			205	
Baker	2,493	603	1,880	10	2,296	2,074			222	
Baldwin	5,548	1,200	4,186	162	5,052	4,716			336	
Banks	3,748	1,186	2,429	133	3,729	3,549			180	
Bartow	6,911	2,000	4,599	312	6,840	6,432			408	
Berrien	4,126	1,500	2,308	318	4,099	3,899			200	
Bibb	64,244	3,210	9,088	g51,946	45,199	36,732			8,467	
Brooks	5,257	1,762	3,410	85	5,243	4,864			379	
Bryan	2,160	560	1,501	99	2,153	2,039			114	
Bulloch	4,825	1,375	3,277	173	4,802	4,640			162	
Burke	11,198	2,433	8,044	721	10,646	9,724			922	
Butts	3,957	1,050	2,782	125	3,933	3,726			207	
Calhoun	2,798	450	2,339	9	2,580	2,390			190	
Camden	2,756	800	1,836	120	2,365	1,875			490	
Campbell	4,084	1,215	2,721	148	3,767	3,616			151	
Carroll	11,926	2,550	6,175	g3,201	11,471	9,916			1,555	
Catoosa	2,199	700	1,426	73	2,199	2,071			128	
Charlton	1,957	350	891	716	630	513			117	
Chatham	73,728	6,054	7,769	g59,905	71,868	58,638			13,230	
Chattahoochee	2,234	600	1,475	159	2,054	1,951			103	
Chattooga	4,794	1,480	3,077	237	4,543	4,391			152	
Cherokee	6,784	2,000	4,535	249	6,292	6,027			265	
Clarke	19,137	1,583	3,261	g14,293	14,851	11,170			3,681	
Clay	3,396	885	2,172	339	2,659	1,891			768	
Clayton	3,388	952	2,295	141	3,133	3,001			132	
Clinch	2,204	720	1,432	52	1,839	1,683			156	
Cobb	8,708	1,700	6,086	922	8,440	7,986			454	
Coffee	4,091	1,111	2,055	925	4,072	3,952			120	
Colquitt	1,620	525	1,065	30	1,581	1,492			89	
Columbia	4,515	1,214	3,050	251	4,515	4,201			314	
Coweta	12,698	2,497	5,992	g4,209	12,668	10,630			2,038	
Crawford	3,867	1,160	2,522	185	3,342	3,063			279	
Dade	2,159	669	1,388	102	2,019	1,919			100	
Dawson	2,565	755	1,731	79	2,496	2,377			119	
Decatur	10,315	2,700	6,087	1,528	8,816	8,312			504	
Dekalb	6,405	1,700	4,510	195	6,530	6,078			452	
Dodge	4,214	1,200	2,805	209	4,192	4,012			180	
Dooly	6,035	1,800	3,823	412	6,035	5,676			359	
Dougherty	4,925	919	3,879	127	3,710	3,498			212	
Douglas	3,468	950	2,362	156	3,386	3,174			212	
Early	5,069	1,200	2,958	911	4,579	4,363			216	
Echols	1,193	239	899	55	1,098	1,038			60	
Effingham	2,742	800	1,796	146	2,707	2,569			138	
Elbert	7,122	2,032	4,277	813	6,732	6,252			480	
Emanuel	5,684	1,200	3,700	784	5,445	5,060			385	
Fannin	3,578	886	2,514	178	3,474	3,302			172	
Fayette	3,738	1,000	2,582	156	3,793	3,589			204	
Floyd	19,022	3,085	7,548	g8,389	17,377	14,707			2,670	
Forsyth	4,775	1,515	3,132	128	4,730	4,460			270	
Franklin (f)										
Fulton	103,667	5,071	15,588	g83,008	103,647	73,085			30,562	
Gilmer	3,862	1,075	2,691	96	3,862	3,649			213	
Glascock	1,665	520	1,075	70	1,612	1,541			71	
Glynn	10,226	1,418	2,996	g5,812	10,016	6,685			3,331	
Gordon	5,154	1,500	3,487	167	5,214	4,873			341	
Greene	6,399	1,700	4,214	485	6,324	5,900			424	
Gwinnett	8,774	2,709	5,624	441	8,871	8,526			345	
Habersham	4,259	1,300	2,828	131	4,257	4,010			247	
Hall	7,894	2,300	5,584	10	7,819	7,396			423	
Hancock	7,201	1,833	5,368		7,197	6,871			326	
Haralson	6,834	1,000	2,955	g2,879	6,431	4,714			1,717	
Harris	7,169	1,800	4,840	529	7,247	6,829			418	
Hart	4,579	1,422	3,157		4,357	4,074			283	
Heard	3,943	1,343	2,597	3	4,301	4,151			150	
Henry	6,131	1,766	4,313	52	5,968	5,661			307	

a Report for 1889.
b Poll tax.
c State appropriation $165,000, rental of W. and A. R. R., net fees, show and liquor tax, and hire of convicts.
d Balances from previous year included.
e The several aggregates differ somewhat from those stated by the commissioner, owing, it is thought, to typographical errors in his report.
f No report.
g County, or city within county, operating schools under special law; local taxation included in "Miscellaneous".

GEORGIA—Continued.

COUNTIES.	ORDINARY RECEIPTS.				ORDINARY EXPENDITURES.					Value of buildings and other property.
	Total.	Taxation.	Funds and rents.	Miscellaneous.	Total.	Teachers' wages.	Construction and care of buildings.	Libraries and apparatus.	Miscellaneous.	
Houston	$8,730	$2,300	$5,840	$590	$8,649	$8,299	(a)	(a)	$350	(a)
Irwin	2,468	900	1,505	63	2,424	2,299			125	
Jackson	8,759	2,263	5,790	706	8,759	8,133			626	
Jasper	5,363	1,500	3,863		5,095	4,747			348	
Jefferson	6,702	1,500	4,546	656	5,081	4,842			239	
Johnson	3,211	900	2,219	92	3,012	2,852			160	
Jones	5,322	1,530	3,594	198	5,211	4,833			378	
Laurens	5,769	1,850	3,597	322	5,769	5,579			190	
Lee	2,961	750	2,211		2,933	2,838			95	
Liberty	4,943	1,508	3,375	60	4,921	4,727			194	
Lincoln	2,796	818	1,972	6	2,792	2,519			273	
Lowndes	6,809	1,400	3,869	1,540	5,425	5,130			295	
Lumpkin	2,764	800	1,957	7	2,764	2,644			120	
McDuffie	3,529	892	2,628	9	3,501	3,285			216	
McIntosh	3,093	583	2,179	331	2,900	2,465			435	
Macon	4,751	1,241	3,250	260	4,609	4,317			292	
Madison	4,401	1,300	2,993	108	4,386	4,134			252	
Marion	4,330	1,159	2,616	555	3,636	3,403			233	
Meriwether	8,731	1,850	6,610	271	8,704	8,462			242	
Miller	1,910	640	1,270		1,906	1,891			15	
Milton	2,722	875	1,821	26	2,711	2,601			110	
Mitchell	4,269	700	3,462	107	4,162	3,852			310	
Monroe	7,312	700	5,401	1,211	7,275	7,010			265	
Montgomery	3,500	1,045	2,187	268	3,500	3,245			255	
Morgan	6,241	1,200	5,041		6,241	5,736			505	
Murray	3,793	1,200	2,577	16	3,806	3,609			197	
Muscogee	29,428	1,453	6,732	21,243	27,110	18,354			8,756	
Newton	4,910	1,600	3,098	212	4,910	4,710			200	
Oconee	3,010	822	2,040	148	2,921	2,763			158	
Oglethorpe	6,427	1,827	4,563	37	6,426	6,105			321	
Paulding	5,234	1,650	3,443	141	5,226	5,016			210	
Pickens	3,561	1,104	2,394	63	3,561	3,404			157	
Pierce	2,721	886	1,551	284	2,711	2,504			207	
Pike	6,420	1,600	4,585	235	6,266	6,055			211	
Polk	8,135	1,788	3,783	b2,564	7,716	6,258			1,458	
Pulaski	6,327	1,700	4,334	293	6,322	5,902			420	
Putnam	5,870	1,483	4,310	77	5,617	5,310			307	
Quitman	1,667	475	1,181	11	1,637	1,554			83	
Rabun	2,373	795	1,553	25	2,369	2,277			92	
Randolph	7,015	1,513	4,630	872	5,450	5,161			289	
Richmond	71,688	4,079	11,991	b55,618	54,659	35,000			19,659	
Rockdale	2,972	950	1,941	81	2,948	2,850			98	
Schley	2,357	675	1,682		2,348	2,229			119	
Screven	6,326	2,062	4,049	215	6,280	5,822			458	
Spalding	9,417	937	3,216	b5,264	8,358	7,502			856	
Stewart	5,770	1,742	3,959	69	5,666	5,299			367	
Sumter	17,185	1,602	6,048	b9,535	15,734	12,735			2,999	
Talbot	5,765	1,200	3,875	690	5,451	5,227			224	
Taliaferro	2,978	729	2,203	46	2,932	2,809			123	
Tattnall	4,016	1,200	2,502	314	4,011	3,871			140	
Taylor	3,640	682	2,585	373	3,638	3,402			236	
Telfair	2,676	903	1,749	24	2,676	2,456			220	
Terrell	5,310	1,400	3,903	7	5,302	5,062			240	
Thomas	9,927	2,615	6,930	382	9,633	9,123			510	
Towns	1,754	543	1,211		1,751	1,725			26	
Troup	12,056	2,260	5,330	b4,466	10,911	9,095			1,816	
Twiggs	2,883	375	2,508		2,883	2,723			160	
Union	3,340	1,072	2,177	91	3,276	3,158			118	
Upson	4,523	1,350	3,159	14	4,441	4,171			270	
Walker	5,370	1,772	3,520	78	5,253	4,966			287	
Walton	6,973	2,100	4,838	35	6,966	6,716			250	
Ware	6,287	850	1,840	b3,597	6,364	5,348			1,016	
Warren	4,419	913	3,504	2	4,291	3,992			299	
Washington	13,345	2,782	7,834	b2,729	11,470	10,626			844	
Wayne	3,506	925	2,182	399	3,176	3,075			101	
Webster	2,328	779	1,542	7	2,214	2,110			104	
White	2,615	725	1,821	69	2,601	2,482			119	
Whitfield	11,535	1,829	3,811	b5,895	9,948	7,895			2,053	
Wilcox	2,193	828	1,365		2,152	1,934			218	
Wilkes	6,967	1,900	4,708	359	6,907	6,482			425	
Wilkinson	4,843	1,398	3,210	235	4,564	4,254			310	
Worth	3,895	1,000	2,323	572	3,605	3,441			164	

a No report. b County, or city within county, operating schools under special law; local taxation included in "Miscellaneous"

IDAHO.

Of the $170,777 raised for public common schools in 1890, the sum of $167,553 was derived from district and county taxation and the remainder ($3,224) from miscellaneous sources.

No fund for public common schools has yet (1890) been created from the public land grants, which became available for the purpose upon the recent admission of this state to the Union.

COUNTIES.	ORDINARY RECEIPTS.				ORDINARY EXPENDITURES.					Value of buildings and other property.
	Total.	Taxation.	Funds and rents.	Miscellaneous.	Total.	Teachers' wages.	Construction and care of buildings.	Libraries and apparatus.	Miscellaneous.	
The State	$170,777	$167,553	.....	$3,224	$168,318	$121,581	a$18,648	$7,903	$20,186	(b)
Ada	32,935	30,942	.....	1,993	32,290	19,797	4,433	4,950	3,110	.....
Alturas	9,262	9,262	.....	.....	8,977	6,004	1,292	49	1,632	.....
Bear Lake	3,908	3,908	.....	.....	3,324	2,073	656	400	195	.....
Bingham	22,826	22,783	.....	43	22,766	17,712	200	.....	4,854	.....
Boise	7,906	7,906	.....	.....	8,740	7,168	447	.....	1,125	.....
Cassia	6,252	6,226	.....	26	6,449	4,896	377	587	589	.....
Custer	4,976	4,976	.....	.....	4,745	4,133	430	.....	182	.....
Elmore	7,425	7,425	.....	.....	5,247	3,101	820	.....	1,326	.....
Idaho	5,137	5,137	.....	.....	5,958	4,609	1,004	50	295	.....
Kootenai	3,542	3,027	.....	515	3,909	2,242	1,417	.....	250	.....
Latah	11,620	11,620	.....	.....	11,217	10,102	.....	.....	1,115	.....
Lemhi	4,270	4,218	.....	52	3,684	3,310	.....	.....	374	.....
Logan	15,725	15,328	.....	397	14,770	9,228	2,923	745	1,874	.....
Nez Perces	4,673	4,613	.....	60	5,978	3,551	1,901	.....	526	.....
Oneida	6,008	6,006	.....	2	5,585	4,279	364	294	648	.....
Owyhee	7,013	7,013	.....	.....	7,915	6,501	128	828	458	.....
Shoshone	9,707	9,571	.....	136	10,216	6,862	2,078	.....	1,276	.....
Washington	7,592	7,592	.....	.....	6,548	6,013	178	.....	357	.....

a Furniture included. b No report.

ILLINOIS.

The public common schools derive their support from district taxation, supplemented by the state school tax, and the income from the town, county, and state school funds. From the tabular statement it will be seen that the total amount raised by district taxation in 1890 was $8,828,109, while the amount derived from the other sources mentioned was only $1,396,189.

COUNTIES.	ORDINARY RECEIPTS.				ORDINARY EXPENDITURES.					Value of buildings and other property.
	Total.	Taxation.	Funds and rents.	Miscellaneous.	Total.	Teachers' wages.	Construction and care of buildings.	Libraries and apparatus.	Miscellaneous.	
The State	$11,453,226	$8,828,109	a$1,396,189	$1,228,928	$11,288,529	$7,207,623	$2,089,639	$269,471	$1,721,796	$26,814,480
Adams	119,799	97,444	19,160	3,195	123,410	89,635	13,034	1,708	19,033	270,051
Alexander	26,021	21,575	4,411	35	25,068	18,192	2,155	622	4,099	77,610
Bond	40,757	35,066	5,244	447	30,061	25,154	1,209	427	3,271	52,189
Boone	36,376	32,373	3,240	763	31,324	24,781	834	1,116	4,593	100,842
Brown	25,334	21,204	3,991	139	25,110	19,145	2,503	526	2,936	56,040
Bureau	117,327	103,542	10,149	3,636	119,763	84,848	13,242	5,102	16,571	314,779
Calhoun	12,453	8,411	3,960	82	11,829	9,720	636	515	958	25,512
Carroll	60,988	52,513	7,417	1,058	60,011	41,018	8,042	2,907	8,044	128,104
Cass	64,311	57,051	5,302	1,958	51,722	34,346	8,909	1,907	6,560	108,350
Champaign	150,385	127,391	20,070	2,924	144,424	105,542	16,468	3,086	19,328	331,933
Christian	94,566	81,730	12,046	790	86,537	64,738	7,539	3,227	11,033	179,576
Clark	43,957	36,311	7,142	504	43,287	32,222	4,429	1,351	5,285	104,532
Clay	30,153	24,135	5,814	204	29,129	22,527	2,338	1,069	3,195	72,328
Clinton	35,091	27,907	6,684	500	31,035	25,161	1,681	348	3,845	71,445
Coles	79,894	68,429	10,159	1,306	96,839	59,170	24,563	2,778	10,328	179,263
Cook	4,432,579	2,956,806	484,279	991,494	4,210,600	2,316,292	1,104,431	68,204	721,673	10,290,084
Crawford	34,594	29,010	5,241	343	35,371	26,383	3,667	1,111	4,210	81,241
Cumberland	30,106	25,102	4,695	309	30,200	23,571	3,117	796	2,716	61,837
Dekalb	88,468	75,465	9,876	3,127	87,185	66,565	6,306	2,825	11,489	181,690
Dewitt	47,449	41,012	5,400	1,037	46,020	37,216	3,220	872	4,712	103,203
Douglas	53,204	45,045	7,529	630	57,275	41,621	7,468	1,683	6,503	134,245
Dupage	67,277	60,070	4,745	2,462	71,233	40,642	17,423	1,839	11,329	188,509
Edgar	71,605	62,323	8,829	453	77,851	54,344	11,172	2,145	10,190	167,935
Edwards	18,267	15,003	2,894	370	17,477	13,985	584	846	2,062	38,253
Effingham	30,524	24,428	5,860	236	27,915	22,202	2,279	505	2,929	88,721
Fayette	47,006	38,219	8,154	633	43,199	34,989	2,366	1,448	4,396	94,185
Ford	60,429	46,491	13,374	564	57,490	43,157	4,379	1,986	7,968	120,276
Franklin	22,179	17,303	4,776	100	20,522	16,617	702	890	2,313	36,551
Fulton	117,843	103,147	13,362	1,334	116,881	84,018	13,053	4,106	15,704	312,277
Gallatin	30,737	25,310	4,269	1,158	26,526	19,544	1,925	553	4,504	44,020

a Includes state school tax.

ILLINOIS—Continued.

COUNTIES.	ORDINARY RECEIPTS.				ORDINARY EXPENDITURES.					Value of buildings and other property.
	Total.	Taxation.	Funds and rents.	Miscellaneous.	Total.	Teachers' wages.	Construction and care of buildings.	Libraries and apparatus.	Miscellaneous.	
Greene	$69,433	$58,840	$8,237	$2,356	$97,401	$44,349	$40,384	$3,411	$9,257	$152,976
Grundy	57,189	48,259	7,148	1,782	57,529	41,121	5,350	2,131	8,927	122,103
Hamilton	22,749	14,482	6,726	1,541	20,828	17,404	982	629	1,813	43,397
Hancock	86,643	70,018	15,515	1,110	89,522	66,620	9,003	2,623	11,216	197,396
Hardin	10,832	8,933	1,888	11	10,269	7,174	1,098	342	1,655	17,147
Henderson	30,848	26,151	3,302	1,395	30,465	23,582	2,417	954	3,512	45,475
Henry	100,813	83,648	15,378	1,787	123,111	74,261	31,540	2,911	14,399	310,723
Iroquois	106,194	86,945	18,640	609	108,713	81,579	11,460	3,152	12,522	198,021
Jackson	45,684	38,537	6,335	812	43,825	31,979	3,033	1,188	7,625	69,157
Jasper	31,515	25,558	5,449	508	23,332	21,400	2,520	1,068	3,344	94,834
Jefferson	34,250	26,693	7,050	507	49,675	22,890	21,805	544	4,436	74,270
Jersey	34,274	25,925	5,782	2,567	49,722	25,860	15,258	2,704	5,900	108,654
Jo Daviess	62,096	49,101	10,251	2,744	66,928	43,528	13,756	2,111	7,533	143,318
Johnson	20,828	16,039	4,702	87	21,491	14,265	4,248	761	2,217	34,448
Kane	223,073	172,892	12,904	37,277	172,177	118,131	13,362	5,091	35,593	641,588
Kankakee	72,234	58,803	12,001	1,430	70,016	51,177	3,973	2,777	12,089	179,236
Kendall	39,496	35,502	3,246	748	36,742	27,650	1,722	1,308	6,062	86,080
Knox	110,828	95,662	13,618	1,548	119,923	81,609	21,051	4,456	12,807	329,437
Lake	95,874	71,840	6,395	17,639	105,688	48,386	43,238	3,821	10,243	202,121
Lasalle	243,058	212,209	27,050	3,799	236,508	171,663	27,637	6,559	30,649	535,584
Lawrence	28,329	22,727	4,792	810	25,879	19,979	1,446	1,245	3,209	59,036
Lee	76,238	66,506	8,929	803	77,092	56,578	6,529	2,213	11,772	242,558
Livingston	119,294	95,099	23,133	1,062	115,191	88,962	9,350	3,172	13,707	220,642
Logan	87,046	77,868	8,759	419	85,886	65,278	6,089	2,986	11,533	27,825
McDonough	73,973	63,183	10,363	427	79,529	56,989	10,076	2,705	9,759	173,840
McHenry	78,662	68,369	8,786	1,507	73,356	54,270	6,333	2,830	9,923	251,586
McLean	226,792	177,670	26,504	22,618	194,392	145,318	8,699	2,977	37,398	572,443
Macon	105,590	90,604	13,922	1,064	103,554	75,294	13,576	2,481	12,203	248,565
Macoupin	96,334	82,205	12,378	1,751	94,122	72,057	5,887	1,943	14,235	216,965
Madison	105,089	86,749	16,583	1,757	109,989	82,603	10,665	3,069	13,652	283,489
Marion	48,581	39,806	7,093	1,682	44,699	32,871	2,869	1,208	7,751	150,033
Marshall	43,990	38,568	4,744	678	41,839	33,646	2,710	647	4,836	89,562
Mason	52,727	47,165	4,759	803	63,612	36,365	17,265	2,279	7,703	120,630
Massac	23,902	20,062	3,650	190	22,125	14,382	3,839	403	3,501	52,170
Menard	43,146	38,722	3,792	632	41,779	30,510	2,129	2,965	6,175	95,387
Mercer	60,059	53,226	6,222	611	60,659	47,279	3,925	2,039	7,416	122,880
Monroe	28,363	23,561	4,647	155	27,781	22,591	1,920	496	2,774	59,885
Montgomery	74,031	60,233	12,729	1,069	77,612	53,746	10,149	1,841	11,876	25,095
Morgan	81,327	69,924	9,798	1,605	86,652	64,497	9,946	1,570	10,639	288,507
Moultrie	48,746	44,134	4,342	270	44,631	29,737	8,940	1,446	4,508	81,361
Ogle	93,494	79,933	11,377	2,184	96,707	71,445	9,036	2,499	13,727	254,600
Peoria	211,273	187,878	20,608	2,787	209,758	134,023	36,689	7,099	31,947	554,015
Perry	33,352	27,952	5,036	364	34,414	18,637	11,979	590	3,208	73,906
Piatt	56,251	49,065	6,620	566	58 969	43,174	6,408	1,396	7,991	99,482
Pike	80,039	65,196	12,035	2,808	82,072	62,518	6,896	2,221	10,437	189,447
Pope	16,629	12,133	4,444	52	16,758	14,111	624	462	1,561	25,461
Pulaski	17,440	13,988	3,067	385	18,894	11,675	3,960	1,160	2,099	37,424
Putnam	14,845	12,470	2,226	149	13,760	10,678	812	374	1,896	36,245
Randolph	41,808	32,329	7,912	1,567	46,328	34,197	4,414	1,653	6,064	122,305
Richland	29,658	23,872	4,838	948	28,633	22,244	1,773	994	3,622	87,831
Rock Island	136,810	121,637	11,794	3,379	175,605	80,497	36,326	3,370	55,412	359,617
St. Clair	175,689	142,402	20,593	12,694	216,534	115,777	66,414	3,684	30,659	501,927
Saline	26,745	21,131	5,383	231	22,907	17,926	1,185	433	3,363	45,536
Sangamon	185,087	158,242	16,962	9,883	171,550	132,045	14,201	3,364	21,940	446,416
Schuyler	39,286	31,832	5,517	1,937	35,630	26,645	4,050	726	4,209	102,095
Scott	28,455	25,638	2,714	103	26,208	20,329	3,009	259	2,611	58,030
Shelby	82,085	67,428	10,172	4,485	74,501	52,697	9,194	2,639	9,971	153,175
Stark	35,336	30,949	3,794	593	36,361	27,813	2,945	658	4,945	110,138
Stephenson	88,324	76,449	10,807	1,068	86,348	56,978	12,746	2,556	14,068	236,647
Tazewell	92,402	78,503	11,965	1,934	91,288	62,988	12,938	2,479	12,883	214,723
Union	29,439	24,041	5,042	356	28,580	21,805	1,338	980	4 457	59,650
Vermilion	156,367	135,761	18,830	1,776	198,423	99,775	64,906	6,317	27,425	436,017
Wabash	21,881	18,269	3,275	337	23,168	15,927	3,340	1,203	2,698	54,929
Warren	69,707	60,667	6,890	2,150	64,952	48,016	6,064	2,029	8,843	150,234
Washington	32,109	23,611	8,208	290	32,811	25,427	1,790	715	4,879	75,701
Wayne	36,158	27,022	8,315	821	34,181	25,953	2,983	1,461	3,784	68,874
White	59,098	50,562	8,020	516	50,015	37,318	4,526	1,475	6,696	91,904
Whiteside	100,522	79,963	18,651	1,908	104,170	74,436	13,123	2,257	14,354	309,406
Will	158,293	134,996	21,529	1,768	150,126	103,840	16,405	4,935	24,946	394,867
Williamson	29,133	19,998	6,356	2,779	29,672	21,310	3,852	1,448	3,062	55,465
Winnebago	122,381	87,956	9,310	25,115	121,746	75,244	13,627	868	32,007	278,195
Woodford	63,321	54,002	8,285	1,034	62,922	47,250	6,173	1,613	7,886	146,213

INDIANA.

The detailed statement has been compiled under the supervision of the state superintendent of public instruction. State and local taxation, the income from the permanent school fund, and certain miscellaneous receipts constitute the public common school revenues. The state school funds are managed by the counties, and are loaned at 6 per cent, secured upon real estate situated in the county.

COUNTIES.	ORDINARY RECEIPTS.				ORDINARY EXPENDITURES.					Value of buildings and other property.
	Total.	Taxation.	Funds and rents. (a)	Miscellaneous.	Total.	Teachers' wages.	Construction and care of buildings.	Libraries and apparatus.	Miscellaneous. (b)	
The State	$4,173,205	$3,143,568	$656,110	$373,527	$5,900,233	$3,783,087	$854,486	.....	$1,262,660	$16,617,777
Adams	35,389	26,997	4,735	3,657	48,647	26,874	16,545	.....	5,228	121,745
Allen	137,688	101,033	16,008	20,647	146,924	106,209	17,849	.....	22,866	452,035
Bartholomew	53,102	39,706	9,426	3,970	66,476	44,653	11,140	.....	10,683	181,060
Benton	33,632	27,252	3,119	3,261	51,638	32,020	6,810	.....	12,808	93,725
Blackford	26,839	23,990	1,949	900	21,692	14,612	1,101	.....	5,979	57,380
Boone	41,511	32,984	7,299	1,228	73,226	44,960	7,007	.....	21,259	197,540
Brown	9,093	5,664	2,444	985	14,814	11,885	505	.....	2,424	31,660
Carroll	42,227	33,911	6,038	2,278	60,068	39,339	6,334	.....	14,395	198,910
Cass	71,036	57,505	8,181	5,350	97,279	48,650	25,254	.....	23,375	287,240
Clark	46,279	32,818	7,361	6,100	70,968	48,126	5,731	.....	17,111	191,640
Clay	48,331	33,804	7,053	7,474	72,328	46,264	10,526	.....	15,538	148,230
Clinton	54,206	42,235	7,804	4,167	77,516	51,328	9,086	.....	17,102	217,762
Crawford	14,292	9,553	3,388	1,351	21,972	15,836	558	.....	5,578	44,251
Daviess	40,207	29,295	5,795	5,117	47,531	30,786	5,082	.....	11,663	105,930
Dearborn	17,036	2,960	8,131	5,945	61,873	43,252	4,512	.....	14,109	141,690
Decatur	40,741	30,933	6,240	3,568	57,108	41,758	5,269	.....	10,081	144,697
Dekalb	40,375	30,794	6,214	3,367	55,923	36,258	9,994	.....	9,671	176,349
Delaware	58,408	48,071	6,937	3,400	106,546	49,647	33,731	.....	23,168	365,100
Dubois	26,417	16,799	5,064	4,554	35,621	25,474	2,587	.....	7,560	63,512
Elkhart	84,905	66,436	9,867	8,602	109,295	71,976	8,982	.....	28,337	459,400
Fayette	26,596	20,683	4,013	1,900	37,638	25,516	4,668	.....	7,454	91,970
Floyd	44,402	29,439	6,283	8,680	50,920	36,566	1,664	.....	12,690	197,475
Fountain	37,963	30,109	5,354	2,500	51,879	33,019	4,486	.....	14,374	165,875
Franklin	32,698	20,963	8,674	3,061	45,741	35,031	2,737	.....	7,973	101,770
Fulton	30,128	24,053	4,600	1,475	45,828	29,043	3,691	.....	13,094	904,099
Gibson	49,595	38,308	7,137	4,150	66,564	47,348	7,338	.....	11,878	140,340
Grant	51,051	40,361	7,890	2,800	100,229	50,056	34,419	.....	15,754	177,890
Greene	35,365	26,474	6,879	2,012	56,163	39,029	8,427	.....	8,707	117,710
Hamilton	56,896	47,134	8,164	1,598	89,160	47,319	21,020	.....	20,821	203,825
Hancock	41,930	34,952	5,006	1,972	51,191	29,009	10,803	.....	11,379	135,900
Harrison	28,995	18,002	8,193	2,800	40,003	29,043	2,210	.....	8,750	96,610
Hendricks	48,399	41,407	6,992	.....	73,221	39,137	12,301	.....	21,783	189,250
Henry	57,208	48,312	7,596	1,300	70,917	47,225	3,565	.....	20,127	218,675
Howard	47,990	38,371	6,000	3,619	63,600	38,942	12,815	.....	11,843	177,850
Huntington	54,602	42,900	7,463	4,239	64,588	40,440	11,703	.....	12,445	223,544
Jackson	35,858	24,085	6,652	5,121	51,677	38,481	2,913	.....	10,283	160,075
Jasper	27,381	19,679	6,103	1,599	40,619	24,326	8,804	.....	7,489	68,400
Jay	38,178	30,901	5,777	1,500	52,152	34,479	8,238	.....	9,435	135,650
Jefferson	43,582	28,879	9,651	5,052	63,044	40,588	5,491	.....	16,965	169,035
Jennings	20,559	14,033	5,045	1,481	32,639	24,810	2,065	.....	5,764	75,045
Johnson	45,942	37,549	5,841	2,552	61,763	38,638	7,376	.....	15,749	155,675
Knox	48,839	32,838	8,741	7,260	65,304	45,834	9,520	.....	9,950	164,500
Kosciusko	56,034	46,038	7,496	2,500	79,874	50,354	10,858	.....	18,662	239,630
Lagrange	32,313	26,722	4,499	1,092	45,340	28,704	8,329	.....	8,307	129,740
Lake	82,977	38,451	28,275	16,251	65,247	47,128	9,699	.....	8,420	142,750
Laporte	78,732	58,773	10,209	9,750	95,922	68,355	6,601	.....	20,966	283,080
Lawrence	29,646	23,369	4,577	1,700	45,796	30,774	5,911	.....	9,111	96,580
Madison	63,817	51,483	7,809	4,525	106,852	51,799	29,618	.....	25,435	273,900
Marion	201,885	155,417	28,183	18,285	392,964	265,302	35,965	.....	91,697	1,322,660
Marshall	38,479	30,192	6,187	2,100	58,611	42,012	3,455	.....	13,144	153,950
Martin	23,394	16,540	3,804	3,050	26,772	18,596	2,979	.....	5,197	46,215
Miami	48,990	36,482	7,574	4,934	77,471	46,914	16,046	.....	14,511	180,263
Monroe	24,789	17,760	6,838	191	32,408	23,491	2,202	.....	6,715	111,875
Montgomery	68,228	51,275	9,899	7,054	83,538	56,060	8,308	.....	19,170	252,352
Morgan	33,338	26,726	5,448	1,164	50,741	31,608	4,232	.....	14,901	112,685
Newton	24,131	17,433	4,382	2,316	36,651	22,125	6,125	.....	8,401	90,650
Noble	42,542	32,788	6,062	3,692	54,087	38,182	3,167	.....	12,738	214,700
Ohio	8,478	5,528	2,231	719	11,385	7,968	375	.....	3,042	36,090
Orange	16,422	12,352	3,350	720	27,783	19,320	3,869	.....	4,594	70,785
Owen	23,395	15,862	6,071	1,462	33,439	24,518	1,983	.....	6,938	85,295
Parke	42,209	33,159	6,950	2,100	64,628	44,369	6,181	.....	14,078	109,205
Perry	22,751	10,508	6,816	5,427	33,822	22,854	2,310	.....	8,658	99,325
Pike	22,198	15,767	4,904	1,527	35,767	25,099	6,271	.....	4,397	70,414
Porter	41,326	34,105	3,921	3,300	63,036	41,766	9,102	.....	12,168	180,745
Posey	47,791	34,734	6,778	6,279	63,118	41,861	6,049	.....	15,208	138,150
Pulaski	20,258	13,861	4,021	2,376	31,756	22,054	4,803	.....	4,899	63,542
Putnam	42,467	33,548	7,219	1,700	64,327	46,974	5,234	.....	12,119	31,707
Randolph	56,762	47,198	8,764	800	95,853	50,850	26,490	.....	18,513	172,550
Ripley	26,970	14,860	7,755	4,355	33,781	26,009	1,914	.....	5,858	96,075
Rush	52,936	43,606	6,366	2,964	67,499	40,012	14,330	.....	13,157	172,170
St. Joseph	82,669	62,749	9,936	9,984	105,568	68,959	17,396	.....	19,213	335,890
Scott	10,633	7,793	2,125	715	23,687	10,265	9,591	.....	3,831	37,750
Shelby	53,495	42,561	7,214	3,720	72,079	45,521	8,781	.....	17,777	201,230
Spencer	33,583	23,010	6,711	3,862	51,301	34,013	7,776	.....	9,512	94,375
Starke	14,679	9,486	3,340	1,853	20,719	13,682	3,291	.....	3,746	48,710

a State and local.

b Includes amounts expended for libraries and apparatus.

INDIANA—Continued.

COUNTIES.	ORDINARY RECEIPTS.				ORDINARY EXPENDITURES.					Value of buildings and other property.
	Total.	Taxation.	Funds and rents.	Miscellaneous.	Total.	Teachers' wages.	Construction and care of buildings.	Libraries and apparatus.	Miscellaneous.	
Steuben	$24,733	$19,034	$4,217	$1,482	$35,209	$23,391	$3,258	.....	$8,560	$139,040
Sullivan	35,924	27,402	6,522	2,000	51,102	36,317	7,136	.....	7,649	107,710
Switzerland	15,935	10,798	4,337	800	25,393	17,399	3,972	.....	4,022	73,700
Tippecanoe	97,631	77,667	9,514	10,450	131,971	74,995	38,554	.....	18,422	368,350
Tipton	29,409	22,392	5,627	1,390	40,760	25,114	1,934	.....	13,712	96,595
Union	23,377	18,529	4,134	714	28,444	17,381	5,206	.....	5,857	69,475
Vanderburg	140,593	101,994	17,496	21,103	154,869	97,495	26,319	.....	31,055	486,215
Vermilion	28,904	19,368	6,108	3,428	40,409	27,797	5,798	.....	6,814	81,225
Vigo	123,981	91,449	13,776	18,756	164,452	102,593	28,493	.....	33,366	410,566
Wabash	61,785	51,214	8,071	2,500	90,200	56,123	13,598	.....	20,479	235,950
Warren	27,231	18,982	7,149	1,100	37,512	27,218	3,178	.....	7,116	62,495
Warrick	29,905	21,022	6,133	2,750	49,372	33,434	7,521	.....	8,417	110,350
Washington	26,093	17,782	7,525	786	34,216	24,909	3,764	.....	5,543	77,437
Wayne	107,678	90,989	12,789	3,900	127,836	75,386	9,376	.....	43,074	430,275
Wells	35,950	28,000	5,492	2,458	54,359	29,324	13,481	.....	11,554	134,182
White	33,868	25,501	5,840	2,527	48,834	33,097	1,710	.....	14,027	107,400
Whitley	36,020	29,137	4,559	2,324	61,188	29,830	17,090	.....	14,268	180,755

IOWA.

The public common schools of the state are maintained by local and state taxation and the income from the invested school fund. The amount derived from local taxes in 1890 was $5,385,403, while the state contributed $799,578, or about one-eighth of the total revenue for schools. The receipts from loans are necessarily included in the "Miscellaneous" column, it having been found impossible to ascertain the amount of such receipts.

With the exception of the counties containing some of the larger and growing cities, very few counties issued loans to any considerable amount on account of schools.

COUNTIES.	ORDINARY RECEIPTS.				ORDINARY EXPENDITURES.					Value of buildings and other property.
	Total.	Taxation.	Funds and rents. (a)	Miscellaneous. (b)	Total.	Teachers' wages.	Construction and care of buildings. (c)	Libraries and apparatus. (d)	Miscellaneous. (e)	
The State	$6,836,846	$5,385,403	$799,578	$651,865	$6,477,256	$4,318,871	$509,205	$73,383	$1,575,797	$13,096,812
Adair	60,126	52,918	6,081	1,127	52,794	38,338	787	344	13,325	88,040
Adams	40,976	34,355	5,127	1,494	41,990	30,271	926	661	10,132	69,730
Allamakee	43,620	35,247	5,337	3,036	42,030	29,640	812	523	11,055	97,690
Appanoose	46,470	36,556	8,298	1,616	42,419	31,102	1,472	257	9,588	89,054
Audubon	45,505	39,080	4,981	1,444	47,156	33,006	571	455	13,124	81,760
Benton	85,875	71,789	11,267	2,819	79,179	57,016	3,136	384	18,643	147,333
Blackhawk	89,491	67,050	10,312	12,129	81,712	56,414	7,131	253	17,914	179,099
Boone	70,897	57,163	9,737	3,997	65,069	46,952	1,141	1,613	15,363	126,953
Bremer	44,875	37,379	6,268	1,228	36,776	27,250	192	167	9,167	80,728
Buchanan	64,922	48,233	9,287	7,402	63,459	43,294	2,321	341	17,503	139,542
Buena Vista	69,939	56,225	5,427	8,287	65,100	36,795	12,663	830	14,812	112,684
Butler	59,388	49,429	7,997	1,962	56,932	40,357	2,245	859	13,471	93,735
Calhoun	51,662	45,498	4,638	1,526	57,248	36,442	6,638	409	13,759	89,981
Carroll	76,503	55,297	6,705	14,501	66,997	44,815	1,323	1,007	19,852	111,860
Cass	89,776	61,024	9,401	19,351	82,060	55,437	7,281	1,311	18,031	136,725
Cedar	66,003	52,591	10,973	2,439	63,756	48,712	808	814	13,362	132,095
Cerro Gordo	67,824	54,988	6,334	6,502	73,293	39,847	13,102	751	19,593	104,646
Cherokee	83,774	62,101	7,442	14,231	70,719	42,979	10,200	915	16,625	113,492
Chickasaw	48,755	40,376	5,064	3,315	46,732	29,620	2,158	173	14,781	69,947
Clarke	35,002	28,306	4,542	2,154	36,388	24,458	2,821	429	8,680	74,195
Clay	38,478	33,666	2,927	1,885	37,690	24,452	3,581	405	9,252	57,626
Clayton	69,001	57,064	9,461	2,476	66,340	51,810	1,472	383	12,675	156,048
Clinton	123,473	96,225	14,629	12,619	120,033	82,242	8,677	947	28,167	283,191
Crawford	82,931	57,987	8,782	16,162	85,712	51,315	13,088	2,933	18,376	119,125
Dallas	70,814	57,985	9,187	3,642	73,098	52,526	2,539	628	17,405	147,923
Davis	26,679	20,498	5,581	600	29,587	22,890	573	210	5,914	67,146
Decatur	40,683	32,375	6,361	1,947	39,611	29,536	1,613	313	8,149	76,962
Delaware	53,717	44,927	7,366	1,424	54,522	40,474	2,743	367	10,938	97,250
Des Moines	103,980	80,633	16,925	6,422	102,284	72,279	4,479	479	25,047	207,580
Dickinson	19,645	16,646	1,834	1,165	21,392	12,340	2,805	360	5,887	28,335
Dubuque	112,324	93,447	17,639	1,238	113,158	75,539	11,407	266	25,946	328,243
Emmet	15,498	11,222	3,722	554	16,745	10,669	1,526	111	4,439	20,235
Fayette	62,620	50,748	9,431	2,441	58,260	42,997	915	1,141	13,207	134,265
Floyd	55,653	46,264	6,198	3,191	51,731	35,002	2,664	251	13,814	122,865
Franklin	54,606	47,379	4,798	2,429	55,210	36,056	3,903	577	14,674	84,301

a Semiannual state apportionment.
b Receipts from loans included.
c Cost of repairs not included.
d Cost of records and dictionaries embraced.
e Cost of repairs of buildings embraced.

IOWA—Continued.

COUNTIES.	ORDINARY RECEIPTS.				ORDINARY EXPENDITURES.					Value of buildings and other property.
	Total.	Taxation.	Funds and rents.	Miscellaneous.	Total.	Teachers' wages.	Construction and care of buildings.	Libraries and apparatus.	Miscellaneous.	
Fremont	$58,086	$47,467	$8,542	$2,077	$56,481	$43,451	$569	$1,292	$11,169	$122,954
Greene	63,733	53,219	6,199	4,315	68,113	41,695	9,406	990	16,022	106,213
Grundy	51,330	43,153	5,632	2,545	52,005	37,530	1,947	783	11,745	73,618
Guthrie	67,675	55,095	7,813	4,767	65,954	45,534	4,079	641	15,700	122,526
Hamilton	57,188	48,221	6,086	2,881	48,940	37,330	2,479	735	8,396	97,009
Hancock	37,114	33,024	3,321	769	32,162	21,152	2,260	861	7,889	47,814
Hardin	76,151	61,486	7,702	6,963	70,724	48,393	4,977	1,208	16,146	135,864
Harrison	77,959	61,350	11,165	5,444	80,994	54,757	5,696	1,849	18,692	135,820
Henry	44,569	35,742	7,298	1,529	47,853	33,677	845	184	13,147	123,855
Howard	35,397	29,756	4,527	1,114	36,076	24,111	1,561	1,112	9,292	61,098
Humboldt	37,621	33,019	1,607	2,995	34,603	23,325	2,491	361	8,426	56,277
Ida	45,563	38,974	5,108	1,481	46,071	33,960	114	759	11,238	74,782
Iowa	64,704	50,296	9,199	5,209	60,089	42,454	2,473	858	14,304	108,303
Jackson	76,297	59,102	9,743	7,452	75,535	47,286	7,378	938	19,933	155,911
Jasper	84,839	67,235	11,435	6,169	81,515	59,051	5,061	517	16,886	154,737
Jefferson	51,242	25,560	9,105	16,577	51,464	25,963	15,924	107	9,470	101,176
Johnson	76,410	58,196	13,042	5,172	77,391	51,759	1,776	1,061	22,795	143,858
Jones	63,473	50,600	8,648	4,225	60,694	43,994	97	337	16,266	142,526
Keokuk	77,622	60,228	9,869	7,525	66,988	47,196	2,834	220	16,738	128,784
Kossuth	67,934	58,913	4,849	4,172	64,003	39,546	9,065	763	14,629	84,631
Lee	104,069	73,254	15,391	15,424	98,469	59,068	9,618	922	28,861	275,954
Linn	159,442	130,950	20,706	7,786	153,963	91,994	13,560	815	47,594	393,145
Louisa	37,589	30,580	6,056	953	33,694	26,614	346	850	5,884	70,357
Lucas	50,868	32,261	6,319	12,288	43,258	26,111	4,973	604	11,570	96,619
Lyon	47,764	41,694	3,150	2,920	44,960	23,299	7,299	1,063	13,299	54,560
Madison	52,341	44,547	5,851	1,943	50,019	34,797	2,044	423	12,755	90,369
Mahaska	90,349	66,143	10,298	13,908	83,811	55,007	2,362	418	26,024	193,555
Marion	71,356	52,642	10,027	8,687	64,995	43,034	2,828	820	18,313	146,640
Marshall	121,469	97,039	11,257	13,173	113,065	74,589	14,213	908	23,355	234,660
Mills	55,257	42,012	8,193	5,052	51,690	35,654	3,016	603	12,417	92,409
Mitchell	39,680	31,795	5,398	2,487	38,336	27,967	623	513	9,233	83,600
Monona	61,292	51,267	6,222	3,803	59,590	39,820	4,848	237	14,685	91,499
Monroe	30,958	24,229	5,386	1,343	31,201	23,068	558	225	7,350	66,882
Montgomery	65,377	54,186	7,622	3,569	65,429	43,788	2,930	886	17,825	139,005
Muscatine	78,187	65,676	9,872	2,639	75,735	57,260	409	629	17,437	192,023
O'Brien	71,792	57,319	3,922	10,551	63,614	37,980	7,844	1,583	16,207	84,927
Osceola	36,702	30,195	3,560	2,947	27,729	18,483	916	465	7,865	41,030
Page	75,940	60,708	9,610	5,622	71,411	50,563	3,627	329	16,892	152,792
Palo Alto	38,122	33,227	3,308	1,587	33,459	22,893	2,038	566	7,962	49,775
Plymouth	87,460	67,478	8,406	11,576	81,755	50,943	9,916	1,365	19,531	138,430
Pocahontas	42,944	33,564	3,638	5,742	45,118	26,177	8,265	191	10,485	53,881
Polk	355,233	211,561	31,577	112,095	311,399	151,246	73,350	1,840	84,963	792,207
Pottawattamie	174,430	154,911	12,268	7,251	176,658	119,509	4,919	1,517	50,713	357,002
Poweshiek	76,197	63,663	8,502	4,032	68,790	49,997	3,237	626	14,930	120,624
Ringgold	43,748	37,061	4,702	1,985	46,905	30,969	4,781	480	10,675	69,580
Sac	52,569	44,260	5,072	3,237	54,905	38,824	1,481	975	13,625	80,754
Scott	139,915	120,589	17,298	2,028	128,301	103,813	1,009	994	22,485	429,863
Shelby	67,763	57,094	5,982	4,687	69,603	49,959	2,199	665	16,780	112,662
Sioux	86,399	72,000	7,186	7,213	80,801	48,610	11,728	1,660	18,803	111,485
Story	65,415	55,408	7,512	2,495	58,345	41,805	2,982	854	12,704	135,307
Tama	87,635	67,591	9,789	10,255	75,777	57,612	589	177	17,399	169,586
Taylor	66,014	45,701	6,842	13,471	58,454	41,141	1,658	516	15,139	98,668
Union	69,525	55,728	6,457	7,340	60,039	42,996	591	283	16,169	186,448
Van Buren	48,968	34,984	7,886	6,098	45,066	30,277	3,915	855	10,019	102,553
Wapello	88,922	74,616	11,225	3,081	85,221	56,647	8,793	616	19,165	227,820
Warren	49,748	38,634	7,711	3,403	47,914	34,782	1,708	405	11,019	92,240
Washington	58,136	43,725	9,533	4,878	52,641	35,677	5,330	620	11,014	116,976
Wayne	46,372	37,196	5,060	4,116	40,277	30,682	773	280	8,542	78,460
Webster	74,162	61,914	9,403	2,845	68,084	49,150	1,738	594	16,602	144,663
Winnebago	23,133	21,039	1,040	1,054	21,796	13,150	2,629	943	5,074	30,602
Winneshiek	49,818	38,157	10,476	1,185	48,210	36,044	1,638	653	9,875	110,301
Woodbury	228,258	157,023	20,983	50,252	197,554	99,466	48,229	4,449	45,410	417,776
Worth	28,177	23,629	3,227	1,321	26,596	1[illegible],671	1,097	550	6,278	41,710
Wright	50,959	44,846	4,706	1,407	47,782	33,699	1,793	973	11,317	79,273

KANSAS.

The public common schools are mainly supported by district taxation, the receipts from this source forming, in 1890, about 84 per cent of the total ordinary revenue. The state has an invested public common school fund, the income of which is semiannually apportioned to the districts, a distribution of $1 per capita for each pupil reported having been made during the period covered by this report. The remainder of the revenue arises from miscellaneous sources.

COUNTIES.	ORDINARY RECEIPTS.				ORDINARY EXPENDITURES.					Value of buildings and other property.
	Total.	Taxation.	Funds and rents.	Miscellaneous.	Total. (a)	Teachers' wages.	Construction and care of buildings. (b)	Libraries and apparatus.	Miscellaneous.	
The State	$4,245,015	$3,573,042	$502,503	$169,470	$4,972,967	$3,021,066	$874,221	$77,077	$1,000,603	$10,617,151
Allen	38,563	32,330	5,140	1,093	43,369	29,916	5,251	460	7,742	82,500
Anderson	41,370	32,867	5,449	3,054	46,827	31,530	6,018	1,175	8,104	96,000
Atchison	79,432	61,817	11,408	6,207	75,213	49,859	3,603	620	21,131	252,150
Barber	35,317	31,916	2,975	426	45,406	24,025	12,720	769	7,892	90,000
Barton	39,207	34,146	4,592	469	40,222	27,366	3,217	488	9,151	92,970
Bourbon	67,340	56,645	9,080	1,615	67,312	44,593	4,796	567	17,356	185,135
Brown	60,258	52,108	7,095	1,055	73,715	43,503	15,889	747	13,576	141,950
Butler	75,426	66,489	7,279	1,658	84,831	59,416	7,293	1,500	16,622	206,923
Chase	26,879	22,787	2,941	1,151	30,357	22,399	1,910	522	5,526	64,523
Chautauqua	33,160	28 124	4,706	330	34,643	25,792	2,312	396	6,143	55,275
Cherokee	63,550	47,408	11,101	5,041	75,404	42,502	14,292	769	17,841	196,250
Cheyenne	19,722	16,702	1,640	1,380	23,407	11,783	6,306	87	5,231	23,156
Clark	14,584	12,921	1,297	366	14,505	10,210	848	190	3,257	36,527
Clay (c)	.....	.....	.....	.....	.....	.....	.....	.....	.....	.....
Cloud	60,517	51,611	7,531	1,375	61,693	44,541	3,843	438	12,871	118,700
Coffey	49,796	41,279	5,869	2,648	57,626	34,571	11,621	1,278	10,156	49,600
Comanche	13,127	11,630	1,149	348	17,721	7,748	5,344	458	4,171	39,700
Cowley	57,348	48,832	7,179	1,337	59,046	44,646	4,229	348	9,823	126,450
Crawford	46,261	38,119	6,100	2,042	52,991	37,217	7,352	407	8,015	.....
Decatur	25,724	22,253	2,942	529	31,593	17,028	7,768	267	6,530	57,337
Dickinson	55,835	48,544	5,860	1,431	61,220	41,381	6,378	1,138	12,323	150,000
Doniphan	31,470	24,369	5,713	1,388	32,753	24,417	1,367	205	6,764	47,090
Douglas	62,978	45,958	9,178	7,842	87,693	39,986	27,047	805	19,965	212,100
Edwards	16,013	13,222	1,245	1,546	17,934	2,336	5,269	726	9,603	58,575
Elk	35,469	29,199	5,804	466	35,527	27,581	722	257	6,967	73,460
Ellis	23,154	19,272	3,408	474	23,268	16,312	2,111	961	3,884	70,000
Ellsworth	38,907	33,902	3,723	1,282	37,487	27,583	1,197	861	7,846	64.000
Finney	21.533	19,580	1,360	593	18,148	12,193	2,004	220	3,731	55,400
Ford	30,433	28,303	1 960	180	38,261	20,876	9,746	820	6,819	63,880
Franklin	56,512	47,406	7,298	1,808	63,525	42,656	2,814	1,013	17,042	150,060
Garfield	7,381	6,364	614	403	10,701	4,444	4,321	191	1,745	21,415
Geary	24,008	20,707	3,207	94	24,810	18,564	444	680	5,122	73,575
Gove	18,313	15,885	794	1,634	20,573	9,551	4,466	606	5,950	33,255
Graham	19,377	16,867	2,127	383	25,435	12,394	8,016	625	4,400	33,865
Grant	5,655	5,168	444	43	24,022	4,581	17,574	5	1,862	32,530
Gray	13,953	12,708	810	435	19,582	8,816	4,802	421	5,543	40,851
Greeley	4,302	3,843	268	191	14,736	2,540	11,151	63	982	17,036
Greenwood	39,384	33,762	4,332	1,290	42,577	31,503	2,429	1,698	6,947	79,850
Hamilton	14,603	7,766	591	6,246	17,908	7,444	3,133	513	6,818	66,980
Harper	49,594	41,618	3,024	4,952	52,416	46,956	1,759	607	3,094	130,965
Harvey	67,458	59,209	6,015	2,234	65,534	40,459	1,938	1,727	21,410	176,105
Haskell	9,003	8,041	509	543	11,683	5,039	3,481	140	3,023.	18,480
Hodgeman	14,646	12.953	1,359	334	16,433	9,590	3,052	667	3,124	43,880
Jackson	46,574	39,966	5,136	1,472	50,531	33,743	5,442	734	10,612	94,500
Jefferson	48,309	40,302	6,509	1,498	51,315	37,579	2,621	567	10,548	138,000
Jewell	58,059	47,979	8,181	1,899	60,868	45,763	4,804	563	9,738	90,765
Johnson	48,753	40,640	5,945	2,168	49,032	37,068	4,211	948	6,805	112,000
Kearny	14,152	12,417	696	1,039	12,811	6,532	1,252	51	4,976	44.195
Kingman	29,988	26,227	3,148	613	30,687	21,643	1,649	733	6,662	60,840
Kiowa	19,374	17,740	1,546	88	18,329	11,706	2,071	377	4,175	49,700
Labette	72,201	53,158	10,517	8,526	75,970	48,247	2,725	406	24,592	219,467
Lane	13,293	12,423	695	175	14,898	7,756	3,979	91	3,072	31,600
Leavenworth	95,018	76,671	13,221	5,126	93,643	62,699	1,875	621	28,448	298,030
Lincoln	29,933	25,982	3,664	287	35,506	21,331	6,755	428	6,992	62,000
Linn	42,036	33,902	6,158	1,976	43,345	33,406	2,685	524	6,730	110,000
Logan	22,463	19,789	1,134	1,540	25,327	10,734	8,387	756	5,450	32,303
Lyon	74,410	63,353	9,226	1,831	75,279	57,571	1,809	907	14,992	203,485
McPherson	58,266	49,383	7,897	986	58,622	41,389	4,440	533	12,260	164,040
Marion	62,888	52,128	7,313	3,447	86,314	41,977	22,935	3,392	18,010	156,482
Marshall	71,258	60,727	7,527	3,004	76,944	54,220	4,801	1,537	16,386	101,280
Meade	18,433	14,869	3,376	188	19,264	10,755	5,057	587	2,865	45,255
Miami	43,567	36,495	6,339	733	44,701	32,986	2,867	331	8,517	135,300
Mitchell	50,246	43,429	5,886	931	47,462	36,655	1,201	755	8,851	118,150
Montgomery	54,296	43,985	9,495	816	64,742	43.442	10,842	486	9,972	137,700
Morris	38,220	33,084	4,905	231	38,223	28,654	1,845	581	7,143	81,007
Morton	3,925	3,617	308	.....	5,807	2,444	2,120	23	1,220	13,000
Nemaha	65,702	54,762	7,733	3,207	100,623	45,930	36,106	3,515	15,072	118,000
Neosho	37,309	29,132	6,399	1,778	47,327	29,082	11,171	663	6,411	236,475
Ness	22,381	20,014	2,243	124	24,501	15,514	4,240	590	4,157	56,370
Norton	33,922	27,028	4,474	2,420	44,564	23,680	11,067	630	9,187	89,707

a Includes loans. *b* Furniture included. *c* No report.

KANSAS—Continued.

COUNTIES.	ORDINARY RECEIPTS.				ORDINARY EXPENDITURES					Value of buildings and other property.
	Total.	Taxation.	Funds and rents.	Miscellaneous.	Total.	Teachers' wages.	Construction and care of buildings	Libraries and apparatus.	Miscellaneous.	
Osage	$68,076	$55,024	$9,992	$3,060	$68,332	$48,511	$4,699	$1,770	$13,352	$184,450
Osborne	38,568	33,208	4,287	1,073	39,465	28,550	3,298	278	7,339	90,885
Ottawa	40,364	34,956	4,648	760	40,939	30,541	2,706	720	6,972	70,000
Pawnee	25,655	23,192	1,951	512	26,884	18,679	1,695	352	6,158	70,006
Phillips	40,500	34,030	5,877	593	45,508	32,125	4,529	833	8,021	71,135
Pottawatomie	50,967	42,088	6,789	2,090	54,149	38,198	3,220	762	11,969	130,205
Pratt	30,762	27,203	2,878	681	31,697	21,490	3,389	1,012	5,806	75,325
Rawlins	24,714	17,411	2,398	4,905	27,759	14,571	6,967	162	6,059	.....
Reno	82,810	71,748	9,817	1,245	166,065	63,016	66,227	1,003	35,819	278,575
Republic	55,322	47,586	5,621	2,115	66,075	40,956	6,601	1,457	17,061	118,200
Rice	39,874	34,285	4,498	1,091	45,234	31,282	4,200	1,146	8,606	90,000
Riley	36,757	31,736	3,109	1,912	41,359	30,452	3,869	679	6,359	87,084
Rooks	29,848	25,915	3,579	354	30,332	21,330	3,493	366	5,143	60,335
Rush	17,936	15,476	1,996	464	20,884	12,321	2,785	498	5,280	43,184
Russell	26,070	22,806	2,819	445	27,168	18,836	2,335	780	5,217	65,859
Saline	58,633	51,142	6,545	946	59,108	40,778	2,343	633	15,354	161,305
Scott	6,677	5,994	647	36	8,741	5,561	1,321	278	1,581	9,311
Sedgwick	154,300	132,669	15,233	6,398	233,130	100,364	89,988	2,082	40,696	300,000
Seward	10,955	9,618	710	627	21,830	5,061	13,451	134	3,184	33,905
Shawnee	159,321	129,504	17,887	11,930	195,330	103,200	41,740	3,232	47,158	653,860
Sheridan	20,194	18,164	1,341	689	25,514	13,175	7,195	522	4,622	.....
Sherman	19,943	18,146	1,582	215	31,772	12,563	13,762	288	5,159	35,070
Smith	46,465	38,170	7,242	1,053	49,031	34,621	5,686	910	7,814	85,600
Stafford	35,043	30,934	2,961	1,148	38,902	23,212	6,416	1,134	8,140	80,000
Stanton	7,649	6,288	425	936	13,927	3,972	7,465	199	2,291	23,148
Stevens	6,216	4,617	479	1,120	14,910	4,635	8,669	81	1,525	24,980
Sumner	95,536	81,937	11,752	1,847	103,472	76,683	2,547	1,388	22,854	223,030
Thomas	31,521	28,521	2,169	831	42,623	18,455	15,691	1,207	7,270	60,000
Trego	12,639	11,304	895	440	15,621	8,878	3,166	490	3,087	24,325
Wabaunsee	35,849	29,883	4,442	1,524	37,062	25,989	2,670	1,012	7,391	68,000
Wallace	502	85	305	112	18,240	1,844	15,776	65	555	26,086
Washington	65,025	57,449	7,140	436	73,465	48,735	12,742	1,151	10,837	178,000
Wichita	10,297	9,418	833	46	19,580	6,166	10,648	759	2,007	25,025
Wilson	42,161	35,109	6,440	612	45,797	31,067	5,212	482	9,036	105,390
Woodson	27,023	23,610	2,970	443	28,716	21,384	2,116	484	4,732	54,000
Wyandotte	108,205	89,984	15,459	2,762	169,604	75,512	66,814	1,074	26,204	382,730

KENTUCKY.

The following table of receipts and expenditures was prepared for this office by the state superintendent of public instruction. The public common school revenues are derived from various sources. The annual income from the invested permanent public common school fund is $108,237, and is apportioned to the counties with other school moneys derived from the ad valorem state school tax and taxes on railroads, banks, distilled spirits, lotteries, certain corporations, and licenses, fines, and forfeitures. The state school tax in 1890 was 22 cents on each $100 of assessed valuation. The amount estimated as having been raised during the year by local taxation was $350,000. Local and state taxes are here reported under the head of "Taxation" and all other receipts under that of "Miscellaneous".

COUNTIES.	ORDINARY RECEIPTS.				ORDINARY EXPENDITURES.					Value of buildings and other property.
	Total.	Taxation.	Funds and rents.	Miscellaneous.	Total.	Teachers' wages.	Construction and care of buildings.	Libraries and apparatus.	Miscellaneous.	
The State	$2,113,046	$1,880,362	.....	$232,684	$2,026,552	$1,735,181	$290,931	.....	$440	$3,601,138
Adair	12,684	11,944	.....	740	12,684	11,944	740	.....	.....	13,383
Allen	11,541	10,869	.....	672	11,541	10,869	672	.....	.....	14,163
Anderson	8,917	8,363	.....	554	8,917	8,363	554	.....	.....	11,110
Ballard	9,518	7,353	.....	2,165	9,518	7,353	2,165	.....	.....	11,833
Barren	22,100	19,698	.....	2,402	22,100	19,698	2,402	.....	.....	31,944
Bath	14,661	11,380	.....	3,281	15,101	11,380	3,281	.....	440	19,200
Bell (a)	.....	.....	.....	.....	.....	.....	.....	.....	.....	.....
Boone	12,107	8,756	.....	3,351	12,107	8,756	3,351	.....	.....	21,820
Bourbon	21,872	14,419	.....	7,453	21,872	14,419	7,453	.....	.....	38,735
Boyd	20,444	11,149	.....	9,295	20,444	11,149	9,295	.....	.....	45,880
Boyle	11,722	10,753	.....	969	11,722	10,753	969	.....	.....	40,683
Bracken	14,008	9,999	.....	4,009	14,008	9,999	4,009	.....	.....	28,735
Breathitt	9,665	8,787	.....	878	9,665	8,787	878	.....	.....	12,172
Breckinridge	19,142	15,985	.....	3,157	19,142	15,985	3,157	.....	.....	30,681
Bullitt	8,559	6,743	.....	1,816	8,559	6,743	1,816	.....	.....	12,602
Butler	12,302	11,904	.....	398	12,302	11,904	398	.....	.....	15,765
Caldwell	15,836	11,320	.....	4,516	15,836	11,320	4,516	.....	.....	25,926
Calloway	13,024	12,460	.....	564	13,044	12,480	564	.....	.....	32,777
Campbell (a)	.....	.....	.....	.....	.....	.....	.....	.....	.....	.....
Carlisle	7,452	6,906	.....	546	7,452	6,906	546	.....	.....	3,147
Carroll	13,754	9,527	.....	4,227	13,754	9,527	4,227	.....	.....	30,027
Carter	14,443	14,002	.....	441	14,443	14,002	441	.....	.....	16,100
Casey	9,788	9,726	.....	62	9,788	9,726	62	.....	.....	7,138
Christian	39,238	32,284	.....	6,954	39,238	32,284	6,954	.....	.....	45,307
Clark	14,234	12,316	.....	1,918	14,234	12,316	1,918	.....	.....	16,095
Clay	12,301	11,874	.....	427	12,301	11,874	427	.....	.....	7,396
Clinton	6,247	6,058	.....	189	6,247	6,058	189	.....	.....	7,180
Crittenden	12,837	11,445	.....	1,392	12,837	11,445	1,392	.....	.....	17,221
Cumberland	7,791	7,501	.....	290	7,791	7,501	290	.....	.....	8,982
Daviess	45,930	34,801	.....	11,129	45,930	34,801	11,129	.....	.....	64,588
Edmonson	7,269	6,895	.....	374	7,269	6,895	374	.....	.....	7,218
Elliott	8,509	8,301	.....	208	8,509	8,301	208	.....	.....	9,586
Estill	9,888	9,194	.....	694	9,888	9,194	694	.....	.....	9,648
Fayette	54,222	47,725	.....	6,497	54,222	47,725	6,497	.....	.....	129,505
Fleming	15,864	14,750	.....	1,114	15,864	14,750	1,114	.....	.....	28,747
Floyd	10,805	9,991	.....	814	10,805	9,991	814	.....	.....	10,630
Franklin	23,847	21,740	.....	2,107	23,847	21,740	2,107	.....	.....	58,783
Fulton	11,252	7,722	.....	3,530	11,252	7,722	3,530	.....	.....	50,727
Gallatin	5,715	4,500	.....	1,215	5,715	4,500	1,215	.....	.....	10,375
Garrard	12,622	9,697	.....	2,925	12,622	9,697	2,925	.....	.....	14,080
Grant	14,212	11,271	.....	2,941	14,212	11,271	2,941	.....	.....	20,507
Graves	29,695	24,419	.....	5,276	29,695	24,419	5,276	.....	.....	35,808
Grayson	16,505	15,838	.....	667	16,505	15,838	667	.....	.....	13,279
Green	9,825	9,569	.....	256	9,825	9,569	256	.....	.....	8,440
Greenup	11,687	11,168	.....	519	11,687	11,168	519	.....	.....	17,577
Hancock	9,949	7,895	.....	2,054	9,949	7,895	2,054	.....	.....	12,503
Hardin	22,504	18,893	.....	3,611	22,505	18,893	3,612	.....	.....	23,265
Harlan	7,617	7,317	.....	300	7,617	7,317	300	.....	.....	3,896
Harrison	24,170	18,599	.....	5,571	24,170	18,599	5,571	.....	.....	34,551
Hart	18,150	15,448	.....	2,702	18,150	15,448	2,702	.....	.....	11,566
Henderson	34,102	24,079	.....	10,023	34,102	24,079	10,023	.....	.....	86,005
Henry	15,580	11,860	.....	3,720	15,580	11,860	3,720	.....	.....	19,237
Hickman	10,224	10,139	.....	85	10,224	10,139	85	.....	.....	20,345
Hopkins	20,869	18,859	.....	2,010	20,869	18,859	2,010	.....	.....	13,640
Jackson	7,485	7,096	.....	389	7,485	7,096	389	.....	.....	7,018
Jefferson	401,328	370,682	.....	30,646	301,328	270,682	30,646	.....	.....	938,299
Jessamine	13,478	9,042	.....	4,436	13,478	9,042	4,436	.....	.....	27,614
Johnson	10,750	10,322	.....	428	10,750	10,322	428	.....	.....	12,680
Kenton	58,399	42,007	.....	16,392	58,399	42,007	16,392	.....	.....	224,111
Knott	11,136	10,660	.....	476	11,136	10,660	476	.....	.....	4,510
Knox	15,906	11,874	.....	4,032	15,906	11,874	4,032	.....	.....	17,395
Larue	9,360	8,642	.....	718	9,360	8,642	718	.....	.....	9,343
Laurel	12,599	12,203	.....	396	12,599	12,203	396	.....	.....	12,152
Lawrence	17,421	15,355	.....	2,066	17,421	15,355	2,066	.....	.....	25,388
Lee	4,902	4,545	.....	357	4,902	4,545	357	.....	.....	5,203

a No report.

KENTUCKY—Continued.

COUNTIES.	ORDINARY RECEIPTS.				ORDINARY EXPENDITURES.					Value of buildings and other property.
	Total.	Taxation.	Funds and rents.	Miscellaneous.	Total.	Teachers' wages.	Construction and care of buildings.	Libraries and apparatus.	Miscellaneous.	
Leslie	$4,680	$4,680	.....	.....	$4,680	$4,680	.....	.....	.....	$3,951
Letcher	6,646	6,323	.....	$323	6,646	6,323	$323	.....	.....	4,406
Lewis	15,900	13,315	.....	2,585	15,900	13,315	2,585	.....	.....	23,845
Lincoln	14,545	14,023	.....	522	14,545	14,023	522	.....	.....	19,796
Livingston	9,747	8,714	.....	1,033	9,747	8,714	1,033	.....	.....	11,588
Logan	21,013	20,577	.....	436	21,013	20,577	436	.....	.....	27,134
Lyon	8,440	7,273	.....	1,167	8,440	7,273	1,167	.....	.....	16,286
McCracken	31,506	26,369	.....	5,137	31,506	26,369	5,137	.....	.....	86,715
McLean	10,008	9,132	.....	876	10,008	9,132	876	.....	.....	10,306
Madison	22,445	18,761	.....	3,684	22,445	18,761	3,684	.....	.....	26,223
Magoffin	9,512	8,521	.....	991	9,512	8,521	991	.....	.....	8,995
Marion	13,001	12,431	.....	570	13,001	12,431	570	.....	.....	26,363
Marshall	10,443	9,170	.....	1,273	10,443	9,170	1,273	.....	.....	17,460
Martin	4,366	3,657	.....	709	4,366	3,657	709	.....	.....	7,555
Mason	28,669	28,196	.....	473	28,669	23,196	5,473	.....	.....	47,826
Meade	10,583	10,213	.....	370	10,583	10,213	370	.....	.....	12,064
Menifee	4,756	4,367	.....	389	4,756	4,367	389	.....	.....	4,609
Mercer	14,029	13,787	.....	242	14,029	13,787	242	.....	.....	20,025
Metcalfe	9,708	8,735	.....	973	9,708	8,735	973	.....	.....	9,418
Monroe	10,340	9,713	.....	627	10,340	9,713	627	.....	.....	9,727
Montgomery	11,154	11,030	.....	124	11,154	11,030	124	.....	.....	25,720
Morgan	11,582	10,859	.....	723	11,582	9,859	1,723	.....	.....	19,042
Muhlenberg	20,374	20,174	.....	200	20,374	15,174	5,200	.....	.....	16,910
Nelson	14,512	14,225	.....	287	14,512	13,225	1,287	.....	.....	16,070
Nicholas	12,561	12,046	.....	515	12,561	11,846	715	.....	.....	13,044
Ohio	22,801	21,953	.....	848	22,800	20,952	1,848	.....	.....	41,692
Oldham	7,097	7,049	.....	48	7,097	5,949	1,148	.....	.....	8,044
Owen	17,286	17,055	.....	231	17,286	16,055	1,231	.....	.....	22,283
Owsley	5,711	5,648	.....	63	5,711	5,448	263	.....	.....	9,831
Pendleton	15,488	14,876	.....	612	15,488	13,876	1,612	.....	.....	27,520
Perry	5,906	5,806	.....	100	5,906	5,806	100	.....	.....	1,094
Pike	17,295	16,489	.....	806	17,295	15,489	1,806	.....	.....	16,821
Powell	3,910	3,871	.....	39	3,910	3,871	39	.....	.....	2,901
Pulaski	25,422	24,409	.....	1,013	38,672	21,409	17,263	.....	.....	33,122
Robertson	4,313	4,013	.....	300	4,313	4,013	300	.....	.....	4,275
Rockcastle	9,034	8,810	.....	224	9,034	8,810	224	.....	.....	9,718
Rowan	4,763	4,123	.....	640	4,763	4,123	640	.....	.....	9,072
Russell	7,178	6,791	.....	387	7,178	6,791	387	.....	.....	9,246
Scott	18,561	17,807	.....	754	18,561	14,807	3,754	.....	.....	25,713
Shelby	17,140	16,909	.....	231	17,140	15,909	1,231	.....	.....	23,620
Simpson	11,174	10,569	.....	605	11,174	9,569	1,605	.....	.....	15,199
Spencer	7,010	6,735	.....	275	7,010	6,735	275	.....	.....	12,297
Taylor	9,115	8,711	.....	404	9,115	8,711	404	.....	.....	11,506
Todd	19,063	18,551	.....	512	19,063	18,251	812	.....	.....	28,986
Trigg	12,343	12,203	.....	140	12,343	12,203	140	.....	.....	10,745
Trimble	8,001	5,908	.....	2,093	8,001	5,908	2,093	.....	.....	12,130
Union	20,864	20,189	.....	675	20,864	16,189	4,675	.....	.....	24,241
Warren	39,269	38,337	.....	932	39,269	30,337	8,932	.....	.....	81,105
Washington	15,223	14,385	.....	838	15,223	12,385	2,838	.....	.....	21,575
Wayne	12,317	11,830	.....	487	12,317	11,430	887	.....	.....	19,064
Webster	19,872	19,792	.....	80	19,668	15,792	3,876	.....	.....	23,236
Whitley	15,876	15,406	.....	470	15,876	14,406	1,470	.....	.....	16,292
Wolfe	6,575	6,353	.....	222	6,575	6,353	222	.....	.....	4,486
Woodford	13,956	12,874	.....	1,082	13,956	12,874	1,082	.....	.....	26,025

LOUISIANA.

The public common schools derive their support from numerous sources. The corporation, poll, and police jury taxes combined yield the greater part of the total revenue. The state assists the public common schools by an appropriation, and this, together with the income from the rent of school lands, donations, and certain other miscellaneous receipts, constitutes the public common school revenues.

PARISHES.	ORDINARY RECEIPTS.				ORDINARY EXPENDITURES.					Value of buildings and other property. (a)
	Total.	Taxation.	Funds and rents.	Miscellaneous.	Total.	Teachers' wages.	Construction and care of buildings.	Libraries and apparatus.	Miscellaneous.	
The State	$724,021	$338,964	$211,590	$173,467	$704,586	$522,914	$27,982	.....	$153,690	.....
Acadia	4,129	2,315	1,814	.....	4,159	3,636	110	.....	413	.....
Ascension	8,757	4,938	2,285	1,534	8,000	6,643	496	.....	861	.....
Assumption	7,215	3,124	3,235	856	5,644	4,897	253	.....	494	.....
Avoyelles	6,240	2,010	4,230	.....	6,796	6,144	.....	.....	652	.....
Bienville	5,052	1,781	3,252	19	2,522	2,015	.....	.....	507	.....
Bossier	10,274	3,919	6,175	180	9,001	8,681	.....	.....	320	.....
Caddo	14,421	6,397	6,634	1,390	13,259	12,046	367	.....	846	.....
Calcasieu	10,025	6,725	3,099	201	8,497	7,840	.....	.....	657	.....
Caldwell	2,540	1,239	1,139	162	2,413	2,043	.....	.....	370	.....
Cameron	1,420	752	668	.....	1,650	1,500	.....	.....	150	.....
Catahoula	7,323	3,566	3,656	101	8,078	6,897	24	.....	1,157	.....
Claiborne	6,643	2,132	4,480	31	7,203	6,592	.....	.....	611	.....
Concordia	5,799	1,814	3,985	.....	5,392	4,210	57	.....	1,125	.....
De Soto	9,173	4,130	5,004	39	7,846	6,298	.....	.....	1,548	.....
East Baton Rouge	10,343	4,857	4,306	1,180	9,957	8,381	85	.....	1,491	.....
East Carroll	8,706	3,631	4,260	815	7,574	6,075	498	.....	1,001	.....
East Feliciana	7,674	3,253	4,198	223	4,858	3,998	36	.....	824	.....
Franklin	2,921	1,270	1,651	.....	2,770	1,432	.....	.....	1,338	.....
Grant	3,779	2,030	1,400	349	2,903	2,560	.....	.....	343	.....
Iberia	8,078	3,669	4,370	39	9,337	6,183	1,875	.....	1,279	.....
Iberville	8,966	5,581	2,509	876	7,727	6,036	584	.....	1,107	.....
Jackson	2,399	1,103	1,093	203	2,756	2,370	.....	.....	386	.....
Jefferson	7,841	5,967	1,874	.....	8,068	6,248	1,064	.....	756	.....
Lafayette	7,714	2,759	3,167	1,788	5,923	4,886	292	.....	745	.....
Lafourche	10,608	7,264	2,976	368	11,522	9,645	665	.....	1,212	.....
Lincoln	6,698	3,734	2,859	105	6,402	5,842	.....	.....	560	.....
Livingston	2,250	1,163	1,040	47	1,624	1,309	.....	.....	315	.....
Madison	8,493	3,252	4,661	580	7,770	6,106	251	.....	1,413	.....
Morehouse	8,584	4,972	3,086	526	9,563	8,711	.....	.....	852	.....
Natchitoches	17,395	8,459	6,451	2,485	9,623	7,907	.....	.....	1,716	.....
Orleans	334,740	147,197	32,585	154,958	335,372	210,971	15,604	.....	108,797	.....
Ouachita	6,799	3,606	2,844	349	6,368	5,019	593	.....	756	.....
Plaquemines	8,909	6,719	2,085	105	8,841	7,741	249	.....	851	.....
Pointe Coupee	7,133	2,878	4,155	100	8,198	7,436	.....	.....	762	.....
Rapides	13,837	8,422	4,658	757	14,294	12,905	38	.....	1,351	.....
Red River	5,127	2,375	2,410	342	4,785	3,735	290	.....	760	.....
Richland	5,854	2,711	3,143	.....	3,883	3,161	125	.....	597	.....
Sabine	6,956	4,993	1,738	225	5,068	4,476	.....	.....	592	.....
St. Bernard	2,276	989	1,287	.....	2,667	2,045	244	.....	378	.....
St. Charles	2,518	1,081	1,437	.....	4,023	3,000	580	.....	443	.....
St. Helena	2,535	1,117	1,395	23	3,068	2,731	.....	.....	337	.....
St. James	7,437	3,721	3,524	192	6,081	4,687	424	.....	970	.....
St. John the Baptist	4,517	2,957	1,397	163	4,482	3,135	564	.....	783	.....
St. Landry	10,586	4,250	5,888	448	11,983	11,209	14	.....	760	.....
St. Martin	5,334	1,828	3,506	.....	5,041	4,524	.....	.....	517	.....
St. Mary	7,520	3,432	3,886	202	9,418	8,710	61	.....	647	.....
St. Tammany	4,175	1,964	2,211	.....	5,145	4,665	.....	.....	480	.....
Tangipahoa	4,718	2,489	2,122	107	5,319	4,495	.....	.....	824	.....
Tensas	9,993	1,469	8,245	279	9,957	7,552	60	.....	2,345	.....
Terrebonne	9,226	4,961	4,179	86	8,455	7,496	.....	.....	959	.....
Union	6,819	1,834	4,345	640	6,749	6,014	295	.....	440	.....
Vermilion	8,683	5,943	2,567	173	9,319	7,555	740	.....	1,024	.....
Vernon	2,591	1,523	1,068	.....	3,066	2,653	20	.....	393	.....
Washington	2,670	1,634	1,029	7	2,259	1,984	.....	.....	275	.....
Webster	6,253	2,916	3,312	25	5,877	5,617	.....	.....	260	.....
West Baton Rouge	6,213	4,568	1,645	.....	6,214	4,058	1,423	.....	733	.....
West Carroll	1,491	276	1,215	.....	1,229	880	.....	.....	349	.....
West Feliciana	4,865	2,058	2,702	105	5,309	4,802	.....	.....	507	.....
Winn	2,786	1,247	1,455	84	3,279	2,527	1	.....	751	.....

a No report.

MAINE.

The public common schools of the state derive their principal support from local taxation, the state apportionment and the alleged income from local funds forming only about one-third of the entire public common school revenue. The law requires that every town and plantation each year raise and expend for public common schools a sum of not less than 80 cents for each inhabitant, and with but few exceptions this minimum rate is largely exceeded. The amount so raised in 1890 was $692,290, an excess of about $171,000 over the requirements of the law. During the same period the state apportioned the sum of $384,033.

In the printed annual report of the state superintendent the expenditures are not itemized, the totals alone being given. It was thought desirable that the amounts expended for teachers' wages should appear in the tabular statement, but the state superintendent found it impossible to supply this information. The figures set opposite each county as such expenditures are therefore merely approximations, the annual report furnishing the basis of computation by stating the number of male and female teachers employed during each term, the length of terms, and the average wages of male and female teachers. As the ratio of this approximation to the total expenditures is about the same as the ratio of teachers' wages to total expenditures in adjoining states, the amounts stated are probably very near the actual expenditures for the purpose. During the year new buildings were completed at a cost of $176,252, but as a part of this sum was evidently expended in 1889, it was deemed advisable not to make a separate statement of expenditures for buildings and to include all expenditures except those for teachers under the head of "Miscellaneous".

COUNTIES.	ORDINARY RECEIPTS.				ORDINARY EXPENDITURES.					Value of buildings and other property.
	Total.	Taxation. (a)	Funds and rents. (b)	Miscellaneous. (c)	Total.	Teachers' wages.	Construction and care of buildings.	Libraries and apparatus.	Miscellaneous. (d)	
The State	$1,104,691	$692,290	$384,033	$28,368	$1,114,902	$807,413	.....	.....	$307,489	$3,455,965
Androscoggin	88,866	59,920	26,867	2,079	87,571	54,472	.....	.....	33,099	401,500
Aroostook	70,568	31,878	35,502	3,188	71,626	52,944	.....	.....	18,682	135,645
Cumberland	198,425	140,573	55,270	2,582	193,414	123,947	.....	.....	69,467	710,270
Franklin	26,881	16,669	9,669	543	26,824	22,503	.....	.....	4,321	63,575
Hancock	59,215	34,411	23,472	1,332	59,842	44,931	.....	.....	14,911	184,190
Kennebec	82,411	53,595	28,313	503	86,936	66,047	.....	.....	20,939	339,295
Knox	50,717	32,462	17,834	421	51,468	42,033	.....	.....	9,435	139,310
Lincoln	35,524	21,935	13,193	396	34,609	30,923	.....	.....	3,686	83,500
Oxford	48,560	29,258	17,501	1,801	49,826	40,108	.....	.....	9,718	113,450
Penobscot	121,522	76,504	40,413	4,605	122,873	81,332	.....	.....	41,541	332,390
Piscataquis	22,246	12,632	8,617	997	22,178	18,102	.....	.....	4,076	59,000
Sagadahoc	32,668	21,742	10,544	382	32,623	24,775	.....	.....	7,848	135,900
Somerset	49,960	28,747	18,207	3,006	49,299	39,217	.....	.....	10,082	96,400
Waldo	47,056	27,133	16,372	3,551	47,058	34,808	.....	.....	12,250	95,660
Washington	72,655	40,625	30,038	1,992	72,568	53,303	.....	.....	19,265	182,280
York	97,417	64,206	32,221	990	106,137	77,968	.....	.....	28,169	383,600

a Local tax. *b* Received from state. *c* Local funds. *d* Includes all expenditures except teachers' wages.

MARYLAND.

About 91 per cent of all moneys for the support of the public common schools of the state is raised by county and state taxation. A special appropriation by the state for certain academies, the income from the free school fund, and certain miscellaneous receipts constitute the remainder of the school revenues. In the subjoined tabular statement a state appropriation of $98,581 for colored schools has been included under the head of "Taxation", and under the head of "Funds and rents" are included the income from the free school fund and the state donation of $19,246.

COUNTIES.	ORDINARY RECEIPTS.				ORDINARY EXPENDITURES.					Value of buildings and other property.
	Total.	Taxation.	Funds and rents.	Miscellaneous.	Total.	Teachers' wages.	Construction and care of buildings.	Libraries and apparatus.	Miscellaneous.	
The State	$1,776,485	a$1,602,863	b$72,050	$101,572	$1,910,663	$1,457,527	$167,429	(c)	$285,707	(c)
Allegany	74,013	66,134	2,302	5,577	74,753	47,417	17,995	.....	9,341	.....
Anne Arundel	46,605	41,321	3,307	1,977	48,407	37,716	4,105	.....	6,586	.....
Baltimore	148,528	129,553	5,817	13,158	149,339	106,902	14,961	.....	27,476	.....
Baltimore city	765,005	752,806	8,623	3,576	915,721	701,053	86,366	.....	128,302	.....
Calvert	17,013	12,977	2,231	1,805	15,431	12,777	696	.....	1,958	.....
Caroline	21,773	16,919	2,721	2,133	21,416	15,328	1,542	.....	4,546	.....
Carroll	53,342	40,142	4,430	8,770	52,657	33,869	5,503	.....	13,285	.....
Cecil	50,805	44,201	1,858	4,746	50,368	36,685	3,148	.....	10,535	.....
Charles	23,851	21,347	1,580	924	21,935	18,418	1,011	.....	2,506	.....
Dorchester	39,224	24,636	2,456	12,132	38,030	25,566	2,031	.....	10,433	.....
Frederick	72,089	63,040	3,478	5,571	73,582	60,658	2,295	.....	10,629	.....
Garrett	19,416	16,511	2,391	514	17,134	13,020	875	.....	3,239	.....
Harford	54,173	39,275	2,905	11,993	53,824	39,427	4,735	.....	9,662	.....
Howard	28,463	24,402	2,842	1,219	27,401	20,832	2,721	.....	3,848	.....
Kent	33,856	30,804	1,631	1,421	30,405	26,357	928	.....	3,120	.....
Montgomery	43,702	38,935	2,793	1,974	41,393	34,569	2,340	.....	4,484	.....
Prince George	39,196	34,740	2,256	2,200	36,556	30,774	1,654	.....	4,128	.....
Queen Anne	39,121	32,499	3,025	3,597	41,814	29,602	2,673	.....	9,539	.....
St. Mary	22,508	17,840	1,804	2,864	19,201	16,364	143	.....	2,694	.....
Somerset	26,617	20,463	2,310	3,844	25,814	23,175	294	.....	2,345	.....
Talbot	33,728	27,224	2,068	4,436	42,608	31,492	6,580	.....	4,536	.....
Washington	69,248	65,335	3,503	410	62,678	53,089	3,455	.....	6,134	.....
Wicomico	25,258	19,123	2,889	3,246	22,475	19,200	955	.....	2,320	.....
Worcester	28,951	22,636	2,830	3,485	27,721	23,237	423	.....	4,061	.....

a Includes state school tax. b Includes state appropriation for academies. c No report.

MASSACHUSETTS.

The public common schools of Massachusetts are under town or city control, and the funds for their support are almost entirely raised by local taxation. The amount thus raised in 1890 was $8,129,713, while the amount derived from funds and rents was $153,988, of which only $63,823 was contributed by the state as the income from the state school fund.

The table herewith presented was prepared for publication by an officer of the state board of education, it having been found impracticable to classify the items in the form desired from the printed annual report of the board.

The sum of $154,001 expended for public common schools is necessarily added in bulk to the miscellaneous and total expenditures, as the returns from the towns were not in form to admit of a distribution among the counties.

COUNTIES.	ORDINARY RECEIPTS				ORDINARY EXPENDITURES.					Value of buildings and other property.
	Total.	Taxation.	Funds and rents.	Miscellaneous.	Total.	Teachers' wages.	Construction and care of buildings.	Libraries and apparatus. (a)	Miscellaneous.	
The State	$8,286,046	$8,129,713	$153,988	$2,345	b$8,286,062	$4,740,024	$1,870,618	.....	b$1,675,420	$27,892,831
Barnstable	89,715	83,746	5,779	190	83,936	57,248	10,893	.....	15,795	93,300
Berkshire	250,247	240,732	9,503	12	240,745	137,290	59,502	.....	43,953	640,478
Bristol	550,788	541,128	9,001	659	541,787	347,576	99,895	.....	94,316	1,982,002
Dukes	10,436	8,772	1,626	38	8,810	6,023	1,591	.....	1,196	13,200
Essex	815,170	802,127	12,985	58	802,184	529,907	112,968	.....	159,309	2,783,476
Franklin	118,364	110,891	7,455	18	110,909	64,571	24,527	.....	21,811	214,800
Hampden	422,586	413,842	8,178	566	414,409	228,434	89,999	.....	95,976	1,481,585
Hampshire	145,479	136,955	8,510	14	136,970	91,145	24,321	.....	21,504	426,600
Middlesex	1,648,162	1,633,185	14,666	311	1,633,496	969,673	342,169	.....	321,654	5,095,854
Nantucket	5,804	5,507	172	125	5,632	4,393	139	.....	1,100	15,000
Norfolk	530,299	520,834	9,465	.....	520,834	282,951	112,122	.....	125,761	1,479,400
Plymouth	312,274	303,440	8,727	107	303,548	161,958	85,218	.....	56,372	610,785
Suffolk	2,428,837	2,387,195	41,642	.....	2,387,195	1,349,282	641,618	.....	396,295	10,280,500
Worcester	957,885	941,359	16,279	247	941,606	509,573	265,656	.....	166,377	2,775,851

a No complete returns are made of the sums expended. b Includes $154,001 not given in the returns in form to be distributed among the counties.

MICHIGAN.

The state has a permanent public common school fund, the income of which is semiannually distributed among the school districts. Besides this income, the surplus of specific taxes, which remains in the state treasury, after paying the interest on the educational funds held in trust by the state, and the interest and principal of the state debt, is apportioned in a like manner. The total state apportionment for 1890 was $795,813, and the amount raised by taxation was $4,110,035, of which $3,451,730 came from the district, and $658,305 from the 1 mill tax.

It was found impracticable to exclude the receipts on account of loans from the ordinary miscellaneous receipts. In the matter of expenditures, payments of principal and interest of loans are consolidated under one head in the reports of the Michigan school officers, but with the concurrence of the state superintendent, in order that expenditures for loans, as far as possible, might be excluded, the interest on the school debt of the several counties, as it stood at the beginning of the year, was computed at 6 per cent, and that amount is included in the miscellaneous payments.

COUNTIES.	ORDINARY RECEIPTS.				ORDINARY EXPENDITURES.					Value of buildings and other property.
	Total.	Taxation.	Funds and rents.	Miscellaneous.	Total.	Teachers' wages.	Construction and care of buildings.	Libraries and apparatus.	Miscellaneous.	
The State	$5,667,285	a$4,110,035	b$795,813	c$761,437	$5,446,416	$3,323,882	$894,530	d$70,171	$1,157,833	$13,858,627
Alcona	9,527	7,554	1,705	268	10,136	7,478	526	.....	2,132	16,805
Alger	7,219	6,829	40	350	6,767	3,721	1,698	.....	1,348	10,000
Allegan	80,427	58,543	16,235	5,649	75,515	57,121	5,124	399	12,871	182,734
Alpena	46,010	38,520	6,583	907	46,618	21,387	7,947	468	16,816	71,700
Antrim	38,607	28,827	4,650	5,130	36,883	21,002	8,049	47	7,785	72,708
Arenac	11,563	8,726	2,117	720	10,294	7,313	340	.....	2,641	25,925
Baraga	11,037	7,914	1,098	2,025	10,518	7,358	733	109	2,318	17,960
Barry	54,630	41,041	9,561	4,028	52,729	38,503	5,359	123	8,744	149,835
Bay	137,228	112,208	21,856	3,164	138,949	79,393	30,164	170	29,222	341,491
Benzie	20,207	15,930	2,042	2,235	18,639	12,469	2,763	.....	3,407	31,405
Berrien	113,708	78,109	15,728	19,871	105,644	67,469	19,064	210	18,901	320,170
Branch	68,229	49,720	9,742	8,767	61,030	44,513	3,601	30	12,886	178,630
Calhoun	131,218	97,662	15,790	17,766	115,439	72,785	18,214	299	24,141	496,370
Cass	55,941	40,602	7,558	7,781	53,554	38,923	4,146	51	10,434	141,980
Charlevoix	39,168	26,002	3,866	9,300	35,317	17,306	9,971	3	8,037	65,530
Cheboygan	35,833	22,589	4,290	8,954	31,469	17,833	6,824	616	6,196	36,115
Chippewa	23,937	12,570	4,071	7,296	25,699	13,863	4,080	722	7,034	51,730
Clare	22,249	18,491	2,096	1,662	19,345	12,091	2,203	.....	5,051	38,117
Clinton	60,733	45,275	10,756	4,702	57,732	41,311	5,147	71	11,203	157,655
Crawford	13,331	11,622	1,282	427	15,522	8,083	2,251	.....	5,188	26,280
Delta	48,471	26,034	6,750	15,687	47,598	20,930	15,708	1	10,959	89,163
Eaton	79,670	60,890	12,327	6,453	79,297	53,470	10,579	125	15,123	192,550
Emmet	33,345	16,038	2,559	14,748	30,253	14,777	7,195	.....	8,281	43,777
Genesee	101,281	79,273	14,536	7,472	90,044	62,754	3,998	1,121	22,171	314,180
Gladwin	11,712	9,295	865	1,552	9,617	5,959	356	7	3,295	17,681
Gogebic	35,288	31,258	986	3,044	28,488	15,364	740	740	11,644	68,400
Grand Traverse	40,531	34,296	4,625	1,610	38,414	24,067	5,379	305	8,663	81,395
Gratiot	65,532	45,566	11,226	8,740	59,222	41,178	2,288	351	15,405	140,250
Hillsdale	77,356	52,352	10,835	14,169	76,013	47,325	11,749	191	16,748	235,030
Houghton	109,894	79,275	13,921	16,698	104,514	65,857	5,404	608	32,645	129,650
Huron	49,150	33,862	13,502	1,786	47,773	36,656	1,918	47	9,152	93,940
Ingham	102,026	79,507	13,908	8,611	91,442	60,239	3,061	1,170	26,972	261,775
Ionia	79,585	58,722	12,091	8,772	77,048	56,432	4,927	239	15,450	200,159
Iosco	30,721	21,898	4,634	4,189	32,067	18,271	4,993	65	8,738	36,366
Iron	12,591	9,041	1,022	2,528	14,442	8,258	1,695	160	4,329	19,783
Isabella	46,916	27,379	7,521	12,016	46,583	26,891	11,797	14	7,881	84,055
Isle Royal (e)	.....	.....	.....	.....	.....	.....	.....	.....	.....	.....
Jackson	105,292	82,098	15,822	7,372	103,320	76,522	5,285	161	21,352	343,855
Kalamazoo	104,015	81,800	14,132	8,083	96,330	66,999	8,250	909	20,172	375,975
Kalkaska	22,081	18,548	1,957	1,576	19,878	13,613	1,148	82	5,035	34,800
Kent	349,790	255,836	38,116	55,838	334,907	191,948	55,088	7,739	80,132	996,495
Keweenaw	7,779	6,372	1,215	192	7,211	5,536	52	.....	1,623	18,150
Lake	19,058	16,586	1,911	561	17,500	12,288	1,108	.....	4,104	34,535
Lapeer	75,269	52,291	12,523	10,455	70,825	48,424	10,212	58	12,131	166,575
Leelanaw	14,665	10,541	3,247	877	14,591	11,357	1,323	26	1,885	28,920
Lenawee	110,374	82,026	17,385	10,963	115,729	77,808	18,364	1,229	18,328	383,855
Livingston	50,175	37,213	8,339	4,623	49,107	35,346	5,024	152	8,585	128,203
Luce	6,554	4,828	562	1,164	4,788	3,267	408	95	1,018	7,940
Mackinac	21,449	14,164	2,205	5,080	19,284	11,451	2,239	4	5,590	30,284
Macomb	61,288	44,889	13,032	3,367	62,062	42,527	4,331	277	14,927	202,244
Manistee	77,948	46,683	9,288	21,977	75,441	37,718	4,071	522	33,130	143,013
Manitou	964	304	510	150	953	664	32	.....	257	1,400
Marquette	187,033	121,619	12,656	52,758	156,330	62,516	49,264	575	43,975	271,032
Mason	53,759	46,076	6,029	1,654	45,377	31,019	2,003	234	12,121	116,861
Mecosta	44,961	34,219	8,409	2,333	47,558	36,217	3,326	158	7,857	126,800
Menominee	79,547	65,866	6,798	6,883	77,595	44,794	7,846	939	24,016	110,776
Midland	30,190	22,588	4,118	3,484	29,092	19,155	2,359	112	7,466	71,717
Missaukee	22,220	14,666	1,279	6,275	21,670	11,586	5,853	220	4,011	43,365
Monroe	52,049	33,683	14,661	3,705	51,922	39,808	3,135	234	8,745	174,195
Montcalm	74,105	53,248	12,167	8,690	79,691	50,259	15,797	75	13,560	174,445

a One mill tax included.
b Specific taxes transferred to school fund included.
c Loans included.
d Apparatus and furniture not included.
e No report.

MICHIGAN—Continued.

COUNTIES.	ORDINARY RECEIPTS.				ORDINARY EXPENDITURES.					Value of buildings and other property.
	Total.	Taxation.	Funds and rents.	Miscellaneous.	Total.	Teachers' wages.	Construction and care of buildings.	Libraries and apparatus.	Miscellaneous.	
Montmorency	$8,934	$7,387	$587	$960	$7,643	$5,003	$700	.....	$1,940	$11,225
Muskegon	198,354	100,412	16,787	81,155	196,831	79,601	82,859	$9,368	25,003	390,560
Newaygo	46,906	36,244	6,944	3,718	45,479	29,780	6,634	114	8,951	92,685
Oakland	108,275	74,643	13,931	19,701	101,079	69,562	13,393	63	18,061	295,970
Oceana	37,748	28,439	6,130	3,179	37,008	24,772	7,863	.....	4,373	78,331
Ogemaw	13,712	11,730	1,560	422	14,606	9,795	1,300	40	3,471	26,101
Ontonagon	14,775	9,871	582	4,322	16,529	11,138	2,151	.....	3,240	12,850
Osceola	48,867	31,886	5,810	11,171	45,836	27,390	8,856	61	9,529	71,215
Oscoda	5,505	4,628	577	300	5,324	3,258	782	.....	1,284	8,725
Otsego	23,176	12,907	1,700	8,569	19,154	10,186	5,732	45	3,191	31,247
Ottawa	81,136	55,821	16,221	9,094	79,674	54,167	6,154	735	18,618	193,230
Presque Isle	9,471	7,415	1,842	214	9,151	5,247	401	17	3,486	18,170
Roscommon	5,843	4,977	517	349	5,490	4,014	74	.....	1,402	6,935
Saginaw	241,205	172,861	35,459	32,885	250,549	128,995	68,509	2,182	50,863	575,932
St. Clair	103,745	72,238	22,234	9,273	117,032	66,224	20,541	281	29,986	275,765
St. Joseph	80,013	53,309	9,461	17,243	73,306	47,901	8,039	126	17,240	237,465
Sanilac	56,439	36,939	15,043	4,457	56,172	40,239	4,513	88	11,332	109,880
Schoolcraft	8,896	7,621	619	656	11,243	7,998	818	.....	2,427	14,034
Shiawassee	77,795	60,782	11,583	5,430	71,496	49,701	3,605	101	18,089	192,691
Tuscola	69,800	52,057	13,358	4,385	66,242	43,763	5,288	38	17,153	159,945
Van Buren	74,348	57,296	11,284	5,768	73,019	52,973	6,297	150	13,599	216,025
Washtenaw	127,291	85,711	16,702	24,878	123,571	84,307	11,742	845	26,677	450,860
Wayne	693,025	546,685	103,813	42,527	664,497	361,100	180,116	33,622	89,659	1,881,115
Wexford	56,590	38,612	4,334	13,644	53,710	27,596	11,654	32	14,428	89,965

MINNESOTA.

More than one-half of the entire revenues for the support of the public common schools is raised by local taxation. The remainder is derived mainly from a 1 mill state school tax and the income accruing from the permanent school fund.

COUNTIES.	ORDINARY RECEIPTS.				ORDINARY EXPENDITURES.					Value of buildings and other property.
	Total.	Taxation.	Funds and rents.	Miscellaneous.	Total.	Teachers' wages.	Construction and care of buildings.	Libraries and apparatus.	Miscellaneous.	
The State	$4,423,340	$2,749,135	a$862,048	$812,157	$4,033,516	$2,374,713	$714,031	b$10,358	$934,414	$11,408,173
Aitkin	7,641	6,220	1,348	73	6,049	3,468	1,356	.....	1,225	16,061
Anoka	36,810	22,425	8,911	5,474	29,904	18,824	5,721	20	5,339	34,983
Becker	27,638	19,514	6,957	1,167	24,175	15,937	3,231	32	4,975	52,780
Beltrami (c)	.....	.....	.....	.....	.....	.....	.....	.....	.....	.....
Benton	14,397	9,657	3,496	1,244	12,172	8,780	863	25	2,504	27,427
Bigstone	21,465	12,679	7,186	1,600	15,487	10,834	1,386	.....	3,267	35,143
Blue Earth	88,894	57,849	21,641	9,404	68,698	43,698	8,988	138	15,874	183,454
Brown	54,141	42,373	11,208	560	41,568	29,411	5,199	139	6,819	83,139
Carlton	12,226	8,326	3,420	480	25,158	7,288	15,099	.....	2,771	30,956
Carver	28,632	15,362	10,747	2,523	26,721	18,667	3,138	41	4,875	71,684
Cass	(c)	.....	.....	.....	3,573	2,291	247	.....	1,035	4,150
Chippewa	23,639	14,012	7,945	1,682	19,023	13,916	1,892	80	3,135	44,491
Chisago	17,678	9,431	6,888	1,359	18,196	12,617	3,317	.....	2,262	39,852
Clay	35,545	26,148	6,287	3,110	29,934	20,585	2,743	384	6,222	100,036
Cook (c)	.....	.....	.....	.....	.....	.....	.....	.....	.....	.....
Cottonwood	24,420	20,573	3,641	206	16,669	11,380	1,946	119	3,224	23,030
Crow Wing	30,836	22,096	6,421	2,319	20,833	14,565	1,706	42	4,520	62,229
Dakota	34,838	22,375	10,472	1,991	32,880	26,712	1,127	70	4,971	78,432
Dodge	29,667	19,434	9,163	1,070	27,193	20,693	1,786	162	4,552	84,250
Douglas	38,416	25,269	10,437	2,710	32,347	22,790	4,590	38	4,929	92,630
Faribault	41,290	26,157	10,592	4,541	45,728	27,455	9,377	.....	8,896	104,984
Fillmore	75,731	49,646	22,483	3,602	69,061	53,056	4,171	304	11,530	162,985
Freeborn	47,263	27,906	15,211	4,146	40,620	31,425	1,990	145	7,060	97,112
Goodhue	72,888	46,456	22,058	4,374	72,395	51,596	9,288	789	10,722	190,106
Grant	16,941	12,627	3,975	339	16,059	10,624	1,184	103	4,148	48,306
Hennepin	832,483	439,124	96,864	296,495	961,499	384,172	190,642	336	386,349	2,099,761
Houston	31,915	19,740	11,137	1,038	28,645	21,913	2,485	20	4,227	71,524
Hubbard	.....	.....	.....	.....	.....	.....	.....	.....	.....	8,170
Isanti	11,179	6,204	4,464	511	10,870	7,597	1,378	48	1,847	21,523
Itasca (c)	.....	.....	.....	.....	.....	.....	.....	.....	.....	.....
Jackson	19,305	15,416	3,617	272	17,698	10,975	3,827	32	2,864	117,308
Kanabec	2,962	1,750	1,047	165	2,950	2,292	216	20	422	4,677
Kandiyohi	30,954	20,270	9,097	1,587	26,309	19,986	2,936	196	3,191	72,933
Kittson	10,760	7,164	2,784	812	8,460	6,541	573	15	1,331	16,811
Lac qui Parle	30,393	24,295	5,040	1,058	24,787	18,372	1,891	106	4,418	50,409

a Fines, estrays, and licenses included. b Cost of apparatus included in "Miscellaneous". c No report.

MINNESOTA—Continued.

COUNTIES.	ORDINARY RECEIPTS.				ORDINARY EXPENDITURES.					Value of buildings and other property.
	Total.	Taxation.	Funds and rents.	Miscellaneous.	Total.	Teachers' wages.	Construction and care of buildings.	Libraries and apparatus.	Miscellaneous.	
Lake	$3,887	$3,307	$434	$146	$6,200	$2,335	$1,967	$21	$1,877	$7,600
Lesueur	46,903	29,990	15,159	1,754	40,256	29,595	4,441	22	6,198	105,453
Lincoln	18,532	14,242	3,724	566	14,442	9,995	1,317	.....	3,130	36,818
Lyon	32,975	18,359	6,669	7,947	28,412	20,835	2,044	51	5,482	77,189
McLeod	41,433	26,323	13,839	1,271	37,279	23,265	7,595	76	6,343	90,805
Marshall	17,814	12,318	4,336	1,160	21,503	11,096	8,296	1	2,110	39,373
Martin	37,658	28,434	7,764	1,460	31,478	21,420	4,402	142	5,514	60,390
Meeker	36,624	22,540	11,895	2,189	38,153	25,406	4,558	51	8,138	81,478
Millelacs	6,109	4,220	1,406	483	6,746	4,451	844	.....	1,451	12,661
Morrison	27,731	15,336	10,334	2,061	24,484	16,869	3,003	.....	4,612	48,695
Mower	63,985	30,928	14,346	18,711	45,456	34,296	3,418	223	7,519	124,002
Murray	22,173	17,533	3,912	728	30,335	21,049	5,344	.....	3,942	26,603
Nicollet	35,905	24,265	8,653	2,987	33,399	20,187	4,818	139	8,255	73,447
Nobles	35,684	25,857	6,805	3,022	49,259	18,822	23,358	244	6,835	91,311
Norman	29,068	22,095	6,424	549	23,610	17,664	2,648	37	3,261	46,279
Olmsted	68,773	49,575	17,387	1,811	60,358	44,610	4,346	203	11,199	199,193
Ottertail	94,183	58,105	26,832	9,246	80,062	55,551	10,054	90	14,367	213,374
Pine	6,794	3,769	1,283	1,742	7,092	5,120	643	3	1,326	9,968
Pipestone	16,005	11,007	1,721	3,277	15,519	10,505	1,484	8	3,522	48,047
Polk	74,734	53,282	19,704	1,748	64,516	43,668	8,998	217	11,633	177,099
Pope	24,262	16,999	6,930	333	21,450	14,829	2,807	45	3,769	61,193
Ramsey	835,300	499,286	66,793	269,221	569,484	379,172	83,936	1,265	105,111	2,501,180
Redwood	35,860	28,222	6,862	776	27,541	16,986	4,031	231	6,293	44,448
Renville	44,823	31,980	10,961	1,882	34,951	22,978	4,052	335	7,586	76,050
Rice	73,136	52,186	18,177	2,773	59,441	42,022	4,358	370	12,691	196,661
Rock	25,110	19,388	5,122	600	19,681	14,462	1,349	16	3,854	49,497
St. Louis	211,646	110,190	14,142	87,314	221,568	62,473	121,779	1,424	35,892	605,042
Scott	26,400	13,768	12,216	416	23,291	17,777	1,617	105	3,792	56,518
Sherburne	15,581	10,752	4,314	515	16,098	10,357	4,019	4	1,718	30,146
Sibley	30,290	17,931	11,451	908	31,812	20,319	6,977	69	4,447	58,184
Stearns	90,796	54,340	32,042	4,414	95,629	64,380	17,610	14	13,625	618,089
Steele	36,474	24,167	11,560	747	30,736	22,735	1,553	75	6,373	43,316
Stevens	18,986	15,567	3,315	104	16,043	11,139	1,410	61	3,433	49,100
Swift	32,374	23,972	7,088	1,314	26,167	16,850	4,193	199	4,925	62,569
Todd	28,580	17,075	10,092	1,413	29,740	19,827	4,653	69	5,191	57,241
Traverse	14,582	11,889	2,413	280	12,619	8,706	1,209	.....	2,704	28,270
Wabasha	53,229	31,303	19,161	2,765	47,620	34,820	3,567	216	9,017	142,801
Wadena	13,297	8,333	3,284	1,680	13,244	8,863	2,194	30	2,157	32,719
Waseca	41,387	28,067	10,953	2,367	30,933	23,437	1,621	199	5,676	83,903
Washington	81,900	60,528	16,451	4,921	70,471	46,825	10,391	304	12,951	289,797
Watonwan	17,693	12,253	4,454	986	30,464	11,172	14,681	.....	4,611	42,227
Wilkin	14,677	10,426	2,983	1,268	12,158	8,467	1,078	21	2,592	37,437
Winona	110,574	82,919	25,081	2,574	86,517	61,885	7,792	118	16,722	368,989
Wright	52,120	26,513	22,729	2,878	45,187	33,113	3,932	78	8,064	116,054
Yellow Medicine	26,346	19,098	6,310	938	26,451	15,920	5,351	178	5,002	55,621

MISSISSIPPI. (a)

The state annually distributes $300,000 pro rata among the counties, about two-thirds of which arises from liquor licenses and fines and forfeitures, the remainder being transferred from the general fund. This state distribution and the income from certain funds, such as the interest or rent of the sixteenth section lands and the 2 and 3 per cent building fund, constitute about one-third of the entire amount of public common school revenue, the remaining two-thirds arising from the county, city, poll, and railway taxation, tuition fees, and other minor sources.

COUNTIES.	ORDINARY RECEIPTS.				ORDINARY EXPENDITURES.					Value of buildings and other property.
	Total.	Taxation.	Funds and rents. (b)	Miscellaneous.	Total.	Teachers' wages.	Construction and care of buildings.	Libraries and apparatus.	Miscellaneous.	
The State	$1,132,782	$613,710	$414,312	$104,760	$1,097,916	$939,087	$94,084	(c)	$64,745	(c)
Adams	22,126	12,656	8,175	1,295	19,131	17,042	.....	.....	2,089	.....
Alcorn	14,109	7,393	6,187	529	11,994	10,297	.....	.....	1,697	.....
Amite	15,412	10,878	4,534	.....	15,370	14,613	307	.....	450	.....
Attala	18,761	10,242	6,701	1,818	18,801	18,166	.....	.....	635	.....
Benton	9,566	3,555	5,485	526	9,591	8,244	706	.....	641	.....
Bolivar	12,828	8,958	1,144	2,726	8,574	7,949	.....	.....	625	.....
Calhoun	14,445	5,977	7,468	1,000	17,359	17,174	.....	.....	185	.....
Carroll	15,765	10,504	4,351	910	15,227	13,634	1,163	.....	430	.....
Chickasaw	20,517	8,958	9,753	1,806	21,643	19,524	1,572	.....	547	.....
Choctaw	7,027	4,011	2,328	688	7,497	6,554	460	.....	483	.....
Claiborne	14,446	8,157	4,714	1,575	14,800	13,169	409	.....	1,222	.....
Clarke	14,097	7,994	4,807	1,296	8,965	8,254	.....	.....	711	.....
Clay	19,440	9,834	6,763	2,843	20,473	18,463	1,123	.....	887	.....
Coahoma	13,314	8,146	2,075	3,093	8,730	7,715	.....	.....	1,015	.....
Copiah	60,476	21,024	8,402	31,050	63,020	29,840	31,600	.....	1,580	.....
Covington	2,259	.....	2,192	67	5,116	4,784	180	.....	152	.....
De Soto	21,387	11,205	8,598	1,584	19,161	17,548	1,048	.....	565	.....
Franklin	7,828	4,000	3,640	188	7,353	7,028	.....	.....	325	.....
Greene	3,353	2,145	1,072	136	3,358	3,196	.....	.....	162	.....
Grenada	13,314	7,211	4,680	1,423	9,798	9,222	.....	.....	576	.....
Hancock	7,600	5,019	2,334	247	7,398	6,903	.....	.....	495	.....
Harrison	13,018	9,973	2,523	522	10,275	9,877	.....	.....	398	.....
Hinds	34,147	17,540	15,368	1,239	38,786	29,977	7,000	.....	1,809	.....
Holmes	25,280	16,768	8,131	381	19,368	17,662	936	.....	770	.....
Issaquena	6,217	2,124	3,412	681	7,270	6,910	.....	.....	360	.....
Itawamba	11,118	3,781	6,573	764	10,657	10,007	.....	.....	650	.....
Jackson	8,590	5,565	2,162	863	8,361	7,373	588	.....	400	.....
Jasper	9,166	4,708	4,143	315	9,083	8,675	.....	.....	408	.....
Jefferson	16,046	8,821	6,858	367	11,215	10,704	.....	.....	511	.....
Jones	5,339	3,685	1,453	201	5,877	5,560	.....	.....	317	.....
Kemper	15,558	10,000	5,258	300	14,810	14,410	.....	.....	400	.....
Lafayette	26,677	14,731	10,342	1,604	23,858	20,958	2,400	.....	500	.....
Lauderdale	30,161	19,794	8,686	1,681	30,571	23,335	1,869	.....	5,367	.....
Lawrence	5,966	2,564	3,131	271	8,344	7,414	.....	.....	930	.....
Leake	12,604	7,657	4,643	304	11,116	9,890	908	.....	318	.....
Lee	18,375	8,407	8,639	1,329	17,326	16,688	.....	.....	638	.....
Leflore	4,799	2,163	1,877	759	6,350	5,757	.....	.....	593	.....
Lincoln	15,951	11,275	4,539	137	12,633	12,273	.....	.....	360	.....
Lowndes	26,357	14,695	11,662	.....	30,711	21,193	8,138	.....	1,380	.....
Madison	21,723	13,352	6,834	1,537	20,162	17,005	1,199	.....	1,958	.....
Marion	12,402	8,499	3,278	625	9,080	8,213	542	.....	325	.....
Marshall	27,595	12,292	14,170	1,133	25,192	22,392	2,000	.....	800	.....
Monroe	25,690	10,039	14,551	1,100	27,670	24,250	1,600	.....	1,820	.....
Montgomery	11,282	7,089	3,469	724	10,716	10,208	.....	.....	508	.....
Neshoba	7,196	4,499	2,372	325	7,058	6,908	.....	.....	150	.....
Newton	14,414	9,529	4,672	213	13,581	13,208	.....	.....	373	.....
Noxubee	26,045	11,648	13,428	969	23,281	19,143	3,444	.....	694	.....
Oktibbeha	13,590	7,890	4,979	721	10,694	10,064	131	.....	499	.....
Panola	29,021	16,036	11,274	1,711	29,538	26,241	1,871	.....	1,426	.....
Pearl River (c)	.....	.....	.....	.....	.....	.....	.....	.....	.....	.....
Perry	4,145	2,911	1,048	186	5,871	5,374	272	.....	225	.....
Pike	16,542	10,668	4,981	893	17,220	16,697	.....	.....	523	.....
Pontotoc	13,357	5,091	7,307	959	13,308	12,108	858	.....	342	.....
Prentiss	13,352	5,393	7,099	860	12,707	11,396	944	.....	367	.....
Quitman	3,419	3,011	342	66	1,968	1,752	.....	.....	216	.....
Rankin	14,900	7,716	6,994	190	14,180	13,200	.....	.....	980	.....
Scott	12,258	7,213	4,777	268	11,943	10,344	898	.....	701	.....
Sharkey	3,987	2,336	1,162	489	7,470	6,034	852	.....	584	.....
Simpson	8,222	5,367	2,855	.....	7,970	7,540	270	.....	160	.....
Smith	7,057	3,663	3,282	112	10,214	7,380	669	.....	2,165	.....
Sunflower	9,148	4,145	2,471	2,532	7,985	5,988	.....	.....	1,997	.....
Tallahatchie	17,399	7,117	5,137	5,145	14,919	9,604	4,895	.....	420	.....
Tate	21,536	12,876	6,917	1,743	18,281	17,210	.....	.....	1,071	.....
Tippah	12,117	4,301	7,427	389	11,069	9,352	914	.....	803	.....
Tishomingo	9,250	3,964	4,682	604	10,083	9,539	.....	.....	544	.....
Tunica	4,693	1,173	3,303	217	6,425	5,775	300	.....	350	.....
Union	12,025	5,082	6,246	697	13,776	12,570	767	.....	439	.....
Warren	33,908	22,821	8,741	2,346	30,512	23,901	1,321	.....	5,290	.....
Washington	19,279	8,123	6,499	4,657	24,755	19,080	3,675	.....	2,000	.....
Wayne	5,688	3,108	2,271	309	4,900	4,044	577	.....	279	.....

a Report for 1889. b State distribution included. c No report.

MISSISSIPPI—Continued.

COUNTIES.	ORDINARY RECEIPTS.				ORDINARY EXPENDITURES.					Value of buildings and other property.
	Total.	Taxation.	Funds and rents.	Miscellaneous.	Total.	Teachers' wages.	Construction and care of buildings.	Libraries and apparatus.	Miscellaneous.	
Webster	$12,397	$8,500	$3,115	$782	$12,036	$11,256	$268	.....	$512	.....
Wilkinson	15,053	8,789	5,972	292	13,795	11,530	1,288	.....	977	.....
Winston	7,510	3,822	2,773	915	6,811	6,379	.....	.....	432	.....
Yalobusha	17,991	10,901	5,869	1,221	19,648	16,865	996	.....	1,787	.....
Yazoo	35,152	22,628	9,212	3,312	33,128	28,555	3,126	.....	1,447	.....

MISSOURI.

The public common schools of the state are mainly supported by local taxation, the state apportionment and the income from county, township, and special district funds forming not quite one-third of the total amount. The state apportionment embraces the interest on the invested public common school fund and the state school tax. The county fund was created by the sale of swamp lands and the net proceeds of fines, penalties, forfeitures, and estrays; and the township fund was realized from the sale of sixteenth section lands. District funds may be established by acts of special legislation, or by grant, gift, or devise. The income from this source is very small. In the subjoined tabular statement, $204,747 received from railroad tax is included under the head of "Taxation", and under "Funds and rents" are included the state apportionment and the income from the several local funds.

Some of the totals given here, notably that of taxation, differ materially with the totals to be found in the annual report of the state superintendent for 1890. The state superintendent was unable to explain the discrepancy, his predecessor, by whom the report had been made, having failed to retain the original copy, and upon his advice the totals for the state are based upon the footings of the items.

COUNTIES.	ORDINARY RECEIPTS.				ORDINARY EXPENDITURES.					Value of buildings and other property.
	Total.	Taxation. (a)	Funds and rents.	Miscellaneous.	Total.	Teachers' wages.	Construction and care of buildings. (b)	Libraries and apparatus. (c)	Miscellaneous.	
The State	$4,957,484	$3,440,120	$1,487,516	$29,848	$5,128,260	$3,472,229	$865,382	$27,802	$762,847	$12,194,381
Adair	22,302	9,817	12,456	29	22,328	19,971	756	.....	1,601	77,995
Andrew	30,848	19,416	11,432	.....	30,318	19,434	1,109	.....	9,775	66,152
Atchison	44,509	23,081	21,242	186	47,263	34,370	5,640	140	7,113	82,183
Audrain	45,776	33,027	12,033	716	51,498	35,558	8,063	.....	7,877	81,010
Barry	25,100	14,666	10,434	.....	26,658	21,516	2,467	.....	2,675	95,000
Barton	39,406	23,663	15,543	200	39,211	30,906	2,190	20	6,095	70,225
Bates	72,202	53,299	18,864	39	60,368	42,824	10,580	154	6,810	110,279
Benton	17,769	9,904	7,772	93	20,276	12,670	2,112	273	5,221	37,500
Bollinger	12,657	3,048	9,580	29	11,154	9,399	412	4	1,339	19,315
Boone	39,578	24,694	14,092	792	40,389	33,269	2,245	.....	4,875	70,015
Buchanan	159,806	130,216	29,399	191	147,544	103,728	12,682	.....	31,134	445,924
Butler	13,684	7,701	5,978	5	15,124	10,394	2,456	.....	2,274	16,765
Caldwell	31,998	21,549	9,971	478	40,969	24,110	11,920	.....	4,939	110,250
Callaway	48,799	25,604	22,864	331	37,422	28,724	5,083	.....	3,615	36,500
Camden	8,685	2,559	6,121	5	9,828	8,067	787	.....	974	11,160
Cape Girardeau	32,450	19,754	12,411	285	29,983	22,169	2,631	.....	5,183	68,540
Carroll	54,919	40,185	14,529	205	69,378	42,149	16,447	.....	10,782	125,417
Carter	4,996	2,889	2,107	.....	5,985	4,162	1,515	.....	308	1,790
Cass	57,196	36,796	19,030	1,370	49,475	40,674	1,021	250	7,530	143,328
Cedar	21,885	13,296	8,437	152	20,625	16,562	1,273	.....	2,790	36,105
Chariton	47,782	26,396	21,205	181	52,585	34,015	9,587	178	8,805	101,322
Christian	14,300	6,670	7,580	50	14,930	12,580	1,000	.....	1,350	15,175
Clark	26,089	16,826	8,993	270	26,486	18,671	4,166	99	3,550	50,600
Clay	43,966	33,692	10,022	252	50,821	30,174	15,221	84	5,342	77,920
Clinton	45,131	35,985	9,146	.....	42,767	32,264	2,155	40	8,308	91,100
Cole	25,352	15,938	9,116	298	21,358	17,213	1,201	.....	2,944	49,260
Cooper	27,146	16,897	10,249	.....	27,358	23,846	.....	.....	3,512	84,750
Crawford	16,666	10,573	6,002	91	15,895	13,425	918	.....	1,552	25,032
Dade	21,546	13,652	7,835	59	25,138	18,575	3,666	.....	2,897	37,906
Dallas	13,088	6,422	6,612	54	13,830	11,625	724	.....	1,481	19,209
Daviess	32,725	17,030	14,858	837	35,035	29,088	761	76	5,110	88,942
Dekalb	37,890	25,919	11,815	156	33,267	23,646	.....	.....	9,621	65,428
Dent	15,551	8,206	7,295	50	15,021	10,722	2,411	.....	1,888	186,000
Douglas	10,748	4,038	6,710	.....	11,290	9,739	123	.....	1,428	8,195
Dunklin	12,945	6,618	6,190	137	14,185	10,956	1,784	.....	1,445	16,785
Franklin	36,717	23,581	12,831	305	36,354	28,791	2,694	37	4,832	74,235
Gasconade	14,520	8,660	5,680	180	16,584	14,416	488	5	1,675	22,600
Gentry	40,675	24,150	16,506	19	33,936	24,772	3,471	28	5,665	80,925
Greene	86,673	63,589	22,349	735	69,792	49,314	15,328	225	4,925	183,275
Grundy	36,469	24,880	11,375	214	36,883	21,145	1,637	118	13,983	92,376

a Includes railroad tax. *b* Includes rent. *c* Libraries only.

MISSOURI—Continued.

COUNTIES.	ORDINARY RECEIPTS.				ORDINARY EXPENDITURES.					Value of buildings and other property.
	Total.	Taxation.	Funds and rents.	Miscellaneous.	Total.	Teachers' wages.	Construction and care of buildings.	Libraries and apparatus.	Miscellaneous.	
Harrison	$55,490	$31,773	$23,606	$111	$50,724	$41,138	$5,580	$68	$3,938	$6,340
Henry	50,901	35,468	15,183	250	52,859	41,247	2,286	.....	9,326	122,810
Hickory	10,212	5,626	4,568	18	11,790	8,642	1,280	.....	1,868	15,750
Holt	42,758	26,772	15,428	558	46,934	33,547	5,000	.....	8,387	65,000
Howard	23,031	16,031	6,863	137	25,785	19,959	1,101	.....	4,725	61,925
Howell	21,970	13,380	8,480	110	19,664	14,969	2,675	500	1,520	29,900
Iron	12,284	4,778	7,436	70	12,074	9,705	247	.....	2,122	17,302
Jackson	427,774	359,336	67,999	439	610,610	243,993	286,135	9,158	71,324	1,394,910
Jasper	99,571	64,962	33,881	728	146,103	67,478	54,878	269	23,478	262,331
Jefferson	34,542	22,300	12,207	35	29,290	28,077	512	1	700	65,100
Johnson	55,606	36,833	18,539	234	52,665	42,994	1,560	25	8,086	112,985
Knox	20,333	12,181	8,101	51	20,338	16,631	1,443	5	2,259	33,648
Laclede	23,402	14,875	8,463	64	19,761	16,965	909	.....	1,887	49,000
Lafayette	50,939	32,343	18,096	500	45,800	34,380	3,195	7	8,218	87,482
Lawrence	38,254	25,264	12,852	138	38,594	26,393	8,048	5	4,148	130,540
Lewis	25,333	16,593	8,700	40	24,691	21,051	70	50	3,520	45,300
Lincoln	24,959	16,267	8,586	106	25,024	21,377	247	.....	3,400	42,300
Linn	41,171	27,029	13,968	174	37,196	29,676	2,454	71	4,995	91,660
Livingston	45,411	26,101	19,195	115	54,173	33,877	13,887	272	6,137	102,881
McDonald	9,650	4,731	4,892	27	10,661	9,545	192	29	895	16,766
Macon	47,190	30,148	16,563	479	40,917	32,518	1,299	.....	7,100	82,500
Madison	11,552	7,392	4,154	6	9,241	8,130	257	.....	854	12,000
Maries	9,735	4,856	4,856	23	9,920	8,591	48	.....	1,281	15,660
Marion	53,467	40,879	12,125	463	53,758	36,208	9,353	.....	8,197	122,600
Mercer	17,665	7,029	10,636	.....	16,739	12,599	1,479	55	2,606	38,708
Miller	14,424	4,768	9,628	28	15,153	12,250	1,125	.....	1,778	21,500
Mississippi	11,383	9,408	1,879	96	9,617	7,435	1,009	28	1,145	18,000
Moniteau	24,281	16,804	7,301	176	24,444	19,792	1,272	.....	3,380	76,875
Monroe	32,071	15,725	16,122	224	36,553	28,811	5,144	.....	2,598	54,705
Montgomery	16,272	14,507	1,380	385	22,629	20,984	580	.....	1,065	79,500
Morgan	18,957	11,904	7,053	.....	20,617	13,423	2,066	3	5,125	31,305
New Madrid	9,585	5,001	4,566	18	8,198	6,485	457	.....	1,256	8,945
Newton	33,010	21,514	11,466	30	32,698	25,405	3,758	15	3,520	57,761
Nodaway	76,300	55,339	20,413	548	81,832	54,523	16,656	.....	10,653	175,000
Oregon	9,854	6,127	3,707	20	8,923	6,900	806	3	1,214	12,960
Osage	13,104	6,105	6,967	32	14,467	11,804	825	.....	1,838	25,000
Ozark	6,517	2,493	4,016	8	5,181	5,040	.....	.....	141	4,000
Pemiscot	3,197	510	2,687	.....	3,828	3,471	66	.....	291	3,550
Perry	15,161	8,413	6,748	.....	14,457	10,921	2,675	.....	861	27,630
Pettis	66,883	54,192	12,169	522	83,559	50,104	11,746	240	21,469	102,600
Phelps	16,657	9,954	6,640	63	16,011	13,042	1,096	.....	1,873	31,665
Pike	32,430	20,306	12,118	6	30,570	25,882	3,197	.....	1,491	91,000
Platte	29,475	21,893	7,582	.....	28,075	19,675	1,750	.....	6,650	209,900
Polk	26,881	14,037	12,713	131	37,484	19,274	15,303	.....	2,907	54,375
Pulaski	11,194	5,638	5,332	224	15,612	9,578	5,170	.....	864	19,625
Putnam	28,496	12,249	16,241	6	21,282	15,162	3,467	6	2,647	25,160
Ralls	20,302	13,426	6,876	.....	19,639	16,544	823	.....	2,272	32,000
Randolph	41,255	29,233	11,532	490	40,764	31,580	4,831	.....	4,353	109,169
Ray	44,116	28,690	14,505	921	39,903	33,007	771	.....	6,125	68,200
Reynolds	8,291	5,394	2,897	.....	8,630	8,057	135	.....	438	10,400
Ripley	9,357	5,027	4,137	193	11,797	9,097	2,171	.....	529	15,830
St. Charles	35,860	20,485	15,205	170	33,760	25,810	3,142	205	4,603	104,450
St. Clair	17,395	11,272	6,025	98	22,953	19,799	1,788	.....	1,366	41,828
Ste. Genevieve	25,460	15,303	10,101	56	29,272	18,681	6,608	180	3,803	38,887
St. Francois	22,602	18,216	4,269	117	21,347	19,609	288	.....	1,450	32,765
St. Louis	68,956	52,329	16,241	386	71,199	62,900	2,556	73	5,670	153,170
St. Louis city	1,134,995	923,058	210,941	996	1,091,548	701,983	163,288	14,000	212,277	3,667,771
Saline	65,788	41,640	22,586	1,562	64,263	51,422	6,791	.....	6,050	108,000
Schuyler	20,084	12,408	7,534	142	18,683	13,374	1,910	.....	3,399	34,490
Scotland	12,653	2,264	10,121	268	17,623	11,180	2,170	.....	4,273	28,720
Scott	18,169	6,352	5,822	5,995	11,308	9,446	507	.....	1,355	13,556
Shannon	7,168	3,708	3,460	.....	4,829	2,713	1,436	.....	680	5,710
Shelby	27,121	17,068	9,982	71	24,845	21,869	1,165	125	1,686	55,980
Stoddard	19,874	12,370	7,496	8	20,313	15,300	3,575	.....	1,438	23,403
Stone	6,623	3,388	3,232	3	6,064	5,370	282	.....	412	6,289
Sullivan	29,397	17,734	11,278	385	26,891	20,910	1,427	8	4,546	50,000
Taney	2,450	300	2,114	36	3,299	2,676	440	.....	183	3,610
Texas	26,336	10,473	15,236	627	19,461	14,385	2,888	437	1,751	34,526
Vernon	59,410	29,608	29,310	492	61,810	46,593	5,859	146	9,212	137,355
Warren	13,488	9,591	3,897	.....	14,342	11,139	1,956	.....	1,247	28,740
Washington	17,843	10,594	7,249	.....	17,725	14,879	1,303	25	1,518	27,750
Wayne	12,964	8,044	4,910	10	13,034	10,719	1,111	.....	1,204	20,000
Webster	16,348	8,768	7,580	.....	16,556	13,133	2,896	.....	527	40,940
Worth	17,660	11,254	6,371	35	16,562	13,296	1,028	62	2,176	42,650
Wright	15,643	7,403	7,840	400	14,028	11,474	1,210	.....	1,344	25,250

MONTANA.

Owing to the recent admission of the state into the Union, a very insignificant portion of the large grant of school lands has as yet been disposed of by sale or lease, and during the year 1890 no income from this source was distributed by the state, so that the public common schools were solely maintained by county and special district taxation and certain miscellaneous receipts. The amount raised in the state by county taxation was $289,608, while the districts raised $70,108, making a total of $359,716.

COUNTIES.	ORDINARY RECEIPTS.				ORDINARY EXPENDITURES.					Value of buildings and other property. (b)
	Total.	Taxation.	Funds and rents.	Miscellaneous.	Total.	Teachers' wages.	Construction and care of buildings. (a)	Libraries and apparatus.	Miscellaneous.	
The State	$447,034	$359,716	.....	$87,318	$364,083	$226,508	$96,673	$7,898	$33,004	$994,198
Beaverhead	17,485	14,764	.....	c2,721	16,405	11,183	2,982	413	1,827	34,070
Cascade	11,318	10,906	.....	412	16,022	9,326	4,911	177	1,608	41,485
Choteau	12,817	12,783	.....	34	10,087	6,857	1,634	359	1,237	42,950
Custer	14,762	14,445	.....	317	12,866	9,000	662	104	3,100	25,410
Dawson	5,172	5,172	.....	.....	4,971	3,458	807	33	673	14,050
Deerlodge	59,862	53,929	.....	c5,933	52,955	25,239	24,244	1,149	2,323	86,790
Fergus	20,254	20,225	.....	29	20,458	8,051	10,452	78	1,877	18,325
Gallatin	20,572	19,681	.....	891	20,154	15,102	3,024	409	1,619	47,550
Jefferson	15,899	15,899	.....	.....	15,396	10,340	3,551	899	606	22,050
Lewis and Clarke	64,818	63,578	.....	1,240	68,486	41,802	22,346	994	3,344	238,750
Madison	24,640	14,522	.....	c10,118	20,698	10,930	8,030	814	924	28,965
Meagher	12,894	11,558	.....	1,336	14,410	11,108	1,861	534	907	26,470
Missoula	16,012	15,852	.....	160	17,763	14,091	2,053	543	1,076	73,935
Park	20,090	20,085	.....	5	17,832	10,968	3,300	628	2,936	23,700
Silverbow	120,711	56,826	.....	c63,885	45,863	32,790	6,224	233	6,616	255,900
Yellowstone	9,728	9,491	.....	237	9,717	6,263	592	531	2,331	13,798

a Furniture included. b Buildings and sites. c Loans included.

NEBRASKA.

The public common schools of this state are maintained by the income from the state school fund, a small state tax, local taxes, and by the receipts from licenses and fines. The public common school fund of the state amounted to $6,512,090 at the close of the fiscal year 1890. The income therefrom is apportioned to the counties semiannually, the distribution of June, 1890, amounting to $281,255, including $40,461 state tax. The amount raised by local taxation was $1,744,672. It will be noticed that a large revenue is derived from miscellaneous sources. In Douglas county, for instance, the amount received from taxation and state fund was $772,621, while the miscellaneous receipts during the year were $396,802. Omaha is located within this county, and the receipts of the city from liquor licenses and fines netted the public common schools the sum of $263,373, and the total amount realized from these sources in all the cities and villages containing graded schools was $533,305, or about one-sixth of the entire school revenue.

In the rural districts receipts from licenses and certain fines are paid into the county treasury, and are apportioned to the districts by the county superintendent with the state funds. It was found impossible to separate the sums received from the first named sources, and they are therefore included in the column of "Funds and rents"; but the amounts so included are small, as almost the entire revenue from fines and licenses is paid into the municipal treasuries.

COUNTIES.	ORDINARY RECEIPTS.				ORDINARY EXPENDITURES.					Value of buildings and other property.
	Total.	Taxation.	Funds and rents. (a)	Miscellaneous.	Total.	Teachers' wages.	Construction and care of buildings. (b)	Libraries and apparatus.	Miscellaneous.	
The State	$3,277,150	$1,744,672	$601,977	$930,501	$3,301,119	$2,051,449	$915,894	.....	$333,776	$6,237,060
Adams	62,563	28,339	10,519	23,705	56,681	38,574	8,796	.....	9,311	183,414
Antelope	34,963	25,111	7,249	2,603	36,099	22,820	9,864	.....	3,415	34,049
Arthur (c)	.....	.....	.....	.....	.....	.....	.....	.....	.....	.....
Banner	4,000	3,225	727	48	3,631	2,962	501	.....	168	5,875
Blaine	2,301	1,641	628	32	2,035	1,407	389	.....	239	3,305
Boone	33,450	21,469	5,587	6,394	29,063	19,277	6,225	.....	3,561	65,800
Boxbutte	13,974	5,858	4,337	3,779	20,657	8,689	11,190	.....	778	14,593
Brown	16,599	12,178	2,679	1,742	14,360	9,984	2,837	.....	1,539	25,490
Buffalo	68,301	46,574	12,543	9,184	63,504	46,495	15,229	.....	1,780	234,991
Burt	38,441	25,094	9,082	4,265	36,491	25,406	6,980	.....	4,105	56,865

a Includes state school tax and certain fines and licenses. b Includes furniture, etc.

NEBRASKA—Continued.

COUNTIES.	ORDINARY RECEIPTS.				ORDINARY EXPENDITURES.					Value of buildings and other property.
	Total.	Taxation.	Funds and rents.	Miscellaneous.	Total.	Teachers' wages.	Construction and care of buildings.	Libraries and apparatus.	Miscellaneous.	
Butler	$54,859	$33,683	$12,818	$8,358	$53,058	$36,475	$10,070	.....	$6,513	$90,660
Cass	67,046	38,949	13,965	14,132	66,989	44,797	16,260	.....	5,932	140,860
Cedar	28,486	22,023	4,179	2,284	28,286	18,703	7,367	.....	2,216	39,246
Chase	9,304	6,330	2,628	346	8,857	6,139	2,568	.....	150	9,150
Cherry	14,059	9,864	2,216	1,979	13,811	8,302	4,284	.....	1,225	14,008
Cheyenne	16,148	12,210	3,698	240	15,791	10,020	2,881	.....	2,890	32,311
Clay	53,002	37,159	10,538	5,305	54,743	39,579	10,001	.....	5,163	80,069
Colfax	40,371	22,104	7,423	10,844	37,118	26,082	7,040	.....	3,996	47,010
Cuming	34,020	10,599	11,408	12,013	31,599	22,500	5,171	.....	3,928	50,420
Custer	45,073	24,848	12,762	7,463	49,205	29,106	16,019	.....	4,080	57,886
Dakota	24,192	11,302	4,074	8,816	21,356	12,148	4,329	.....	4,879	33,948
Dawes	27,844	16,925	5,259	5,660	22,427	13,577	6,748	.....	2,102	53,847
Dawson	42,353	34,412	6,187	1,754	41,953	23,890	17,903	.....	160	70,294
Deuel	10,034	7,774	1,570	690	13,230	6,967	5,206	.....	1,057	18,140
Dixon	25,414	15,048	5,110	5,256	23,238	17,797	1,068	.....	4,373	45,206
Dodge	64,714	32,672	12,282	19,760	96,300	44,367	42,954	.....	8,979	162,401
Douglas	474,064	30,879	46,383	396,802	424,094	242,074	112,324	.....	69,696	1,331,920
Dundy	10,218	5,331	3,081	1,806	10,612	6,610	3,097	.....	905	17,529
Fillmore	52,571	49,981	.....	2,590	52,186	36,348	10,710	.....	5,128	96,975
Franklin	29,562	19,711	5,107	4,744	26,732	18,478	7,131	.....	1,123	33,312
Frontier	20,871	13,201	5,333	2,337	23,536	14,133	7,399	.....	2,004	28,665
Furnas	32,302	22,792	6,497	3,013	36,690	23,436	11,488	.....	1,766	78,264
Gage	112,028	74,558	20,484	16,986	100,887	67,982	22,376	.....	10,529	200,160
Garfield	5,548	3,464	1,117	967	7,307	3,653	3,582	.....	72	6,504
Gosper	14,951	9,846	3,029	2,076	16,174	10,968	4,058	.....	1,148	19,687
Grant	467	400	.....	67	364	352	.....	.....	12	1,125
Greeley	21,385	16,138	3,204	2,043	20,943	12,890	7,025	.....	1,028	32,862
Hall	75,185	50,677	8,900	15,608	104,632	44,497	48,079	.....	12,056	79,435
Hamilton	44,403	30,310	9,170	4,923	45,494	32,709	9,844	.....	2,941	78,184
Harlan	28,786	19,816	5,574	3,396	28,238	20,407	4,731	.....	3,100	68,685
Hayes	8,259	6,085	2,105	69	8,792	5,112	2,660	.....	1,020	8,476
Hitchcock	19,292	13,736	3,552	2,004	20,247	12,805	5,567	.....	1,875	29,572
Holt	47,250	30,056	10,570	6,624	54,221	30,337	19,379	.....	4,505	73,991
Hooker	711	711	.....	.....	1,226	388	765	.....	73	935
Howard	31,094	17,885	7,166	6,043	30,816	21,781	7,395	.....	1,640	50,062
Jefferson	46,344	30,770	9,960	5,614	48,207	33,360	10,834	.....	4,013	82,855
Johnson	44,273	33,696	7,393	3,184	33,705	24,893	5,099	.....	3,713	47,359
Kearney	25,259	13,442	6,075	5,742	27,018	19,243	5,555	.....	2,220	52,188
Keith	18,478	15,877	1,305	1,296	14,842	9,027	4,420	.....	1,395	21,983
Keyapaha	6,168	3,247	2,769	152	5,779	4,455	1,267	.....	57	8,205
Kimball	11,051	10,479	568	4	8,754	4,605	2,627	.....	1,522	11,113
Knox	29,820	21,285	5,753	2,782	27,097	17,100	5,139	.....	4,858	45,806
Lancaster	165,832	11,344	47,968	106,520	162,620	94,877	54,698	.....	13,045	514,173
Lincoln	41,347	31,177	5,099	5,071	41,387	22,209	15,855	.....	3,323	29,896
Logan	3,726	2,972	706	48	4,087	2,467	1,424	.....	196	5,923
Loup	4,570	3,499	541	530	2,926	1,878	852	.....	196	3,987
McPherson	(a)	.....	.....	.....	(a)	.....	.....	.....	.....	100
Madison	39,509	29,508	.....	10,001	43,347	22,851	17,509	.....	2,987	73,195
Merrick	37,663	26,086	5,764	5,813	36,327	21,974	10,206	.....	4,147	65,798
Nance	18,938	15,053	2,787	1,098	20,939	13,271	6,765	.....	903	31,011
Nemaha	32,431	22,580	8,260	1,591	29,018	23,527	2,911	.....	2,580	55,525
Nuckolls	40,253	31,368	6,666	2,219	54,336	28,998	22,549	.....	2,789	85,653
Otoe	68,310	34,159	15,138	19,013	93,459	46,518	39,727	.....	7,214	77,895
Pawnee	33,860	25,924	6,665	1,271	32,439	24,812	4,250	.....	3,377	37,948
Perkins	14,345	9,591	2,449	2,305	16,880	8,705	5,881	.....	2,294	16,468
Phelps	27,419	14,738	8,828	3,853	30,213	19,777	9,311	.....	1,125	52,090
Pierce	21,355	14,666	3,946	2,743	19,621	12,388	4,870	.....	2,363	31,432
Platte	35,981	26,014	.....	9,967	41,225	26,220	9,573	.....	5,432	70,390
Polk	30,995	22,630	6,647	1,718	30,300	22,407	6,562	.....	1,331	47,927
Redwillow	25,739	16,708	5,534	3,497	26,431	17,331	8,200	.....	900	37,775
Richardson	54,905	24,435	12,607	17,863	51,845	35,905	9,998	.....	5,942	113,633
Rock	10,042	6,022	1,759	2,261	11,610	4,187	6,527	.....	896	12,592
Saline	69,894	39,268	13,475	17,151	88,012	49,651	33,068	.....	5,293	137,909
Sarpy	22,836	12,388	6,215	4,233	25,880	16,686	6,806	.....	2,388	52,562
Saunders	68,282	30,992	25,449	11,841	70,576	46,685	18,129	.....	5,762	46,950
Scotts Bluff	4,019	2,032	909	1,078	3,887	2,780	947	.....	160	3,465
Seward	51,504	28,902	11,500	11,102	51,563	35,322	11,191	.....	5,050	71,735
Sheridan	18,338	10,170	4,641	3,527	18,253	11,294	5,487	.....	1,472	25,248
Sherman	24,423	15,812	4,434	4,177	23,601	13,862	7,942	.....	1,797	28,540
Sioux	3,749	2,305	1,066	378	4,092	2,718	1,334	.....	40	5,070
Stanton	20,075	15,899	2,837	1,339	15,539	11,302	2,612	.....	1,625	20,682
Thayer	47,094	42,327	.....	4,767	46,974	32,082	8,341	.....	6,551	78,869
Thomas	2,583	1,893	220	470	1,924	1,169	387	.....	368	2,062
Thurston	3,697	2,738	302	657	2,310	1,644	583	.....	83	4,880
Valley	24,515	18,220	4,852	1,443	25,689	14,448	4,864	.....	6,377	37,128
Washington	43,155	22,200	8,561	12,394	37,556	26,799	5,273	.....	5,484	74,241
Wayne	24,039	16,632	5,344	2,063	23,639	15,246	6,831	.....	1,562	30,663
Webster	37,369	23,769	7,312	6,288	33,773	23,568	6,732	.....	3,473	75,709
Wheeler	4,503	3,271	1,163	69	3,963	2,918	658	.....	387	6,405
York	58,004	37,616	17,770	2,618	55,803	39,267	12,610	.....	3,926	95,841

a No report.

NEVADA.

The public common schools of Nevada derive their principal support from county and district taxation. The state has an invested school fund, the income of which is semiannually apportioned to the districts. The amount so apportioned in 1890 was $59,723, or $6.10 per capita for each child of school age. Based upon the number enrolled, the distribution per capita was $8.12. In the case of Ormsby county the financial statistics for 1890 were not obtainable, and the receipts and expenditures given for that county in the subjoined tabular statement are those of 1889.

There is an apparent discrepancy between the amount given above as having been distributed by the state and the amount to be found under the head of "Funds and rents", but Eureka, Storey, and other counties, up to the close of the school year, had not received the full amount apportioned by the state.

COUNTIES.	ORDINARY RECEIPTS.				ORDINARY EXPENDITURES.					Value of buildings and other property.
	Total.	Taxation.	Funds and rents.	Miscellaneous.	Total.	Teachers' wages.	Construction and care of buildings.	Libraries and apparatus.	Miscellaneous.	
The State	$180,976	$124,515	a$55,930	$531	$162,597	$135,800	$9,730	$1,705	$15,362	$277,233
Churchill	2,052	1,527	525	.....	1,770	1,733	.....	.....	37	550
Douglas	5,601	3,710	1,891	.....	5,651	4,757	416	133	345	7,530
Elko	26,974	20,385	6,589	.....	26,673	19,041	4,753	855	2,024	25,460
Esmeralda	5,215	3,693	1,202	320	5,026	4,696	44	150	136	5,280
Eureka	16,361	14,619	1,536	206	16,427	15,940	.....	.....	487	21,079
Humboldt	15,221	11,182	4,039	.....	14,967	12,854	396	80	1,637	28,330
Lander	8,367	5,530	2,837	.....	9,715	8,508	.....	.....	1,207	7,303
Lincoln	5,219	2,082	3,137	.....	4,827	4,171	203	.....	453	2,200
Lyon	10,246	7,343	2,903	.....	10,634	8,737	.....	.....	1,897	20,505
Nye	3,988	2,786	1,202	.....	3,831	3,230	.....	.....	601	4,875
Ormsby	27,337	13,530	13,807	.....	13,084	10,465	814	275	1,530	24,474
Storey	19,134	13,530	5,604	.....	23,020	19,663	904	28	2,425	71,600
Washoe	31,450	22,684	8,761	5	23,463	19,184	2,109	184	1,986	55,337
White Pine	3,811	1,914	1,897	.....	3,509	2,821	91	.....	597	2,710

a State apportionment.

NEW HAMPSHIRE.

The principal revenue for the support of the public common schools is derived from township taxation, which forms about five-sevenths of the entire amount raised for this purpose. The other sources are, the receipts derived from district, dog, and railroad taxation, the alleged income of the state literary fund and of the local funds, and receipts from certain miscellaneous sources. These funds are not invested, but a certain amount is paid thereon each year for school purposes by the state or municipality holding them.

COUNTIES.	ORDINARY RECEIPTS.				ORDINARY EXPENDITURES.					Value of buildings and other property.
	Total.	Taxation.	Funds and rents.	Miscellaneous.	Total.	Teachers' wages.	Construction and care of buildings.	Libraries and apparatus.	Miscellaneous.	
The State	$751,266	$665,537	$67,634	$18,095	$814,394	$489,300	$209,551	.....	$115,543	$2,637,464
Belknap	40,879	37,224	3,018	637	36,478	23,648	7,338	.....	5,492	113,157
Carroll	24,383	19,170	4,357	856	25,801	18,191	4,406	.....	3,204	58,244
Cheshire	67,055	59,586	6,099	1,370	61,981	43,904	7,669	.....	10,408	213,987
Coos	37,328	29,728	5,442	2,158	37,412	24,302	6,687	.....	6,423	87,940
Grafton	79,421	67,681	7,844	3,896	72,832	49,935	11,983	.....	10,914	155,270
Hillsboro	168,822	153,754	12,754	2,314	193,276	117,196	54,125	.....	21,955	867,009
Merrimack	120,434	112,319	7,571	544	129,280	64,326	44,333	.....	20,621	433,377
Rockingham	85,443	75,567	8,386	1,490	133,871	67,255	54,227	.....	12,389	278,451
Strafford	93,916	84,141	5,530	4,245	91,934	59,047	13,666	.....	19,221	340,387
Sullivan	33,585	26,367	6,633	585	31,529	21,496	5,117	.....	4,916	89,642

NEW JERSEY.

The following table was compiled for this report by the state superintendent of public instruction. The revenue for public common schools is almost wholly derived from taxation. The state tax is included under the head of "Funds and rents" and the receipts from local levies under that of "Taxation" in the table below. The state tax for public common schools largely exceeds the local tax in all but 3 counties.

The state school tax is levied at the rate of $5 for each child of lawful school age, and is assessed upon the taxable property. It is payable into the state treasury on or before January 1 of each year, and, as soon as so paid, 90 per cent of the amount paid by each county is repaid and the remaining 10 per cent goes to constitute the reserve fund, and is apportioned by the state board of education.

COUNTIES.	ORDINARY RECEIPTS.				ORDINARY EXPENDITURES.					Value of buildings and other property.
	Total.	Taxation.	Funds and rents.	Miscellaneous.	Total.	Teachers' wages.	Construction and care of buildings. (a)	Libraries and apparatus. (b)	Miscellaneous. (c)	
The State	$3,442,312	$1,159,272	$2,095,250	$187,790	$3,457,525	$2,239,811	$738,397	$9,680	$469,637	$8,619,793
Atlantic	59,587	26,863	32,504	220	53,956	43,940	7,863	220	1,933	170,950
Bergen	127,173	71,577	55,256	340	138,209	83,095	34,195	340	20,581	333,500
Burlington	98,916	13,536	82,800	2,580	113,137	83,308	18,406	80	11,343	261,900
Camden	258,769	159,208	99,421	140	235,889	119,060	70,803	140	45,886	613,050
Cape May	24,638	7,190	15,214	2,234	25,514	18,059	5,221	20	2,214	76,100
Cumberland	92,958	28,874	52,056	12,028	91,370	68,028	13,314	60	9,968	199,550
Essex	707,657	199,049	438,123	70,485	740,978	461,867	146,646	1,660	130,805	2,039,825
Gloucester	69,254	18,105	49,144	2,005	79,557	48,381	21,171	240	9,765	139,700
Hudson	596,955	178,378	397,967	20,610	573,768	396,502	108,982	2,660	65,624	1,219,930
Hunterdon	74,025	4,705	62,423	6,897	74,389	61,532	9,173	220	3,464	222,350
Mercer	168,162	42,896	122,373	2,893	166,765	103,502	47,494	220	15,549	411,418
Middlesex	105,685	29,599	67,389	8,697	111,281	80,376	18,097	680	12,128	364,950
Monmouth	161,350	38,302	120,258	2,790	172,529	115,532	37,671	280	19,046	388,250
Morris	107,882	28,936	71,949	6,997	104,664	80,071	17,044	400	7,149	305,730
Ocean	29,440	4,338	22,156	2,946	30,006	24,500	3,921	40	1,545	81,100
Passaic	297,847	177,386	119,093	1,368	286,030	142,296	78,475	1,200	64,059	567,950
Salem	57,124	8,133	46,851	2,140	54,734	43,146	5,570	140	5,878	124,700
Somerset	60,066	8,450	49,147	2,469	62,138	49,493	5,509	600	6,536	134,900
Sussex	52,835	9,499	34,885	8,451	54,613	43,009	8,460	80	3,064	130,250
Union	210,876	84,995	94,521	31,360	209,410	115,122	64,111	360	29,817	577,350
Warren	81,113	19,253	61,720	140	78,588	58,992	16,273	40	3,283	256,340

a Includes repairs. *b* Includes furniture. *c* All other expenditures except loans.

NEW MEXICO.

The revenue for the support of public common schools is mainly derived from county taxation and a poll tax, there being raised from these sources in 1890 the sum of $83,356.

COUNTIES.	ORDINARY RECEIPTS.				ORDINARY EXPENDITURES.					Value of buildings and other property.
	Total.	Taxation.	Funds and rents.	Miscellaneous.	Total.	Teachers' wages.	Construction and care of buildings.	Libraries and apparatus.	Miscellaneous.	
The Territory	$123,896	$78,082	.....	$45,814	$79,186	$56,639	$3,137	.....	$19,410	$6,461
Bernalillo	10,130	7,709	.....	2,421	8,132	5,805	.....	.....	2,327	.....
Colfax	12,679	11,865	.....	814	11,855	8,760	1,501	.....	1,594	.....
Donna Ana	5,975	5,030	.....	945	4,541	3,639	123	.....	779	.....
Grant	15,172	.....	.....	15,172	.....	.....	.....	.....	.....	.....
Lincoln	12,180	11,136	.....	1,044	9,026	7,774	.....	.....	1,252	.....
Mora	4,108	1,495	.....	2,613	3,438	3,438	.....	.....	.....	.....
Rio Arriba	3,940	1,241	.....	2,699	2,594	2,158	9	.....	427	.....
San Juan	2,213	1,831	.....	382	2,168	1,746	245	.....	177	2,900
San Miguel	22,074	18,357	.....	3,717	13,276	9,278	252	.....	3,746	.....
Santa Fe	3,021	2,288	.....	733	2,955	1,978	.....	.....	977	.....
Sierra	10,908	7,621	.....	3,287	8,828	5,074	689	.....	3,065	.....
Socorro	12,861	9,509	.....	3,352	8,583	6,989	318	.....	1,276	3,561
Taos	1,562	.....	.....	1,562	.....	.....	.....	.....	.....	.....
Valencia	7,073	.....	.....	7,073	3,790	.....	.....	.....	3,790	.....

NEW YORK.

During the year 1890 the sum of $13,407,115, a little more than three-fourths of the entire public common school revenue, was raised by local taxation. The remainder was derived from the 0.00104 mill state school tax, from the income of the public common school fund, and from miscellaneous sources. In some localities a small income was also derived from the "proceeds of the gospel and school lands"; such income, amounting to $32,198.57 for the period covered by this report, is included, under the head of "Funds and rents", with the state apportionment. The annual income from the public common school fund is about $245,000.

COUNTIES.	ORDINARY RECEIPTS.				ORDINARY EXPENDITURES.					Value of buildings and other property. (c)
	Total.	Taxation.	Funds and rents. (a)	Miscellaneous.	Total.	Teachers' wages.	Construction and care of buildings. (b)	Libraries and apparatus.	Miscellaneous.	
The State	$17,811,282	$13,407,115	$3,531,694	$872,473	$17,392,274	$10,422,172	$4,593,265	$411,863	$1,964,974	$41,626,735
Albany	365,510	262,267	92,603	10,640	385,955	253,515	73,052	3,733	55,655	1,021,752
Allegany	111,599	62,112	38,911	10,576	108,542	77,696	19,771	3,452	7,623	187,517
Broome	149,781	100,447	44,386	4,948	154,630	102,776	32,406	1,946	17,502	407,411
Cattaraugus	179,037	108,771	51,264	19,002	177,856	115,972	34,042	3,634	24,208	365,070
Cayuga	173,185	109,405	53,028	10,752	178,707	112,608	40,577	1,248	24,274	454,045
Chautauqua	181,155	113,259	57,604	10,292	188,750	137,694	28,913	1,552	20,591	588,692
Chemung	120,820	66,370	31,199	23,251	113,589	76,869	21,912	1,779	13,029	451,890
Chenango	98,049	48,207	39,856	9,986	99,501	79,433	10,051	933	9,084	224,763
Clinton	86,089	40,818	37,953	7,318	87,349	63,741	13,277	717	9,614	188,495
Columbia	94,179	57,994	33,921	2,264	94,717	73,631	8,828	947	11,311	213,015
Cortland	59,316	32,796	24,794	1,726	60,271	44,870	8,561	411	6,429	131,740
Delaware	118,892	55,466	42,769	20,657	117,848	97,677	11,481	345	8,345	178,770
Dutchess	180,992	110,633	52,057	18,302	182,982	121,701	37,421	5,960	17,900	383,255
Erie	841,013	663,452	149,203	28,358	909,737	571,199	239,501	4,473	94,564	1,943,128
Essex	78,884	43,594	28,992	6,298	78,326	56,967	10,147	1,893	9,319	118,506
Franklin	76,737	42,023	30,335	4,379	75 991	54,329	8,311	1,582	11,769	177,143
Fulton	105,361	54,352	24,277	26,732	108,629	54,919	42,971	2,191	8,548	177,560
Genesee	68,046	41,377	25,204	1,465	72,639	51,036	10,723	1,323	9,557	257,459
Greene	66,761	39,368	24,829	2,564	65,470	51,735	8,020	207	5,508	145,573
Hamilton	10,369	6,205	4,083	81	10,903	8,555	1,587	94	667	15,535
Herkimer	142,857	73,686	35,279	33,892	148,490	85,118	42,607	1,624	19,141	314,600
Jefferson	176,214	99,655	59,545	17,014	176,518	122,692	35,376	1,358	17,092	415,156
Kings	2,948,295	2,564,014	347,517	36,764	2,472,211	1,384,363	622,309	111,855	353,684	5,864,586
Lewis	63,629	30,142	28,001	5,486	70,069	46,359	17,478	1,930	4,302	123,072
Livingston	81,771	47,764	30,531	3,476	82,064	62,056	8,055	2,390	9,563	189,130
Madison	99,569	56,252	37,118	6,199	102,444	78,717	11,715	824	11,188	205,845
Monroe	562,811	454,512	100,917	7,382	477,093	302,329	110,434	4,048	60,282	1,205,934
Montgomery	100,336	69,889	26,570	3,877	98,221	67,010	17,507	589	13,115	232,633
New York	5,881,364	5,201,229	680,135	.....	5,881,365	3,041,942	2,152,312	174,222	512,889	14,276,300
Niagara	136,250	86,777	39,407	10,066	169,227	89,391	59,564	2,008	18,264	394,615
Oneida	264,753	162,712	88,861	13,180	265,605	193,087	37,439	3,124	31,955	705,053
Onondaga	343,791	239,673	90,684	13,434	376,861	255,987	75,724	6,906	38,244	1,258,915
Ontario	113,832	67,471	38,482	7,879	109,922	82,418	13,719	890	12,895	326,865
Orange	242,184	160,789	61,113	20,282	243,490	158,802	42,032	7,478	35,178	620,790
Orleans	71,100	42,349	25,304	3,447	69,736	51,667	8,110	319	9,640	192,235
Oswego	155,766	85,724	60,219	9,823	153,166	111,994	21,097	2,720	17,355	430,245
Otsego	125,667	65,785	46,388	13,494	125,908	91,304	19,476	2,940	12,188	270,963
Putnam	32,870	21,896	10,612	362	32,107	26,772	2,284	108	2,943	88,906
Queens	219,941	135,535	59,475	24,931	200,291	131,811	33,370	5,630	29,480	484,315
Rensselaer	277,002	199,777	72,095	5,130	282,594	200,988	33,854	4,012	43,740	754,844
Richmond	199,044	85,645	26,486	86,913	202,363	79,303	94,148	5,284	23,628	254,850
Rockland	74,693	55,037	17,087	2,569	72,651	52,507	10,427	835	8,882	128,740
St. Lawrence	197,498	93,042	75,353	29,103	195,478	139,256	29,215	1,367	25,640	439,233
Saratoga	204,534	111,106	43,390	50,038	172,119	102,918	40,134	1,662	27,405	323,040
Schenectady	81,129	34,579	16,756	29,794	81,158	39,024	36,628	253	5,253	154,720
Schoharie	73,111	36,520	27,806	8,785	73,662	56,816	10,204	360	6,282	168,187
Schuyler	35,529	17,901	16,390	1,238	35,804	29,695	2,186	95	3,828	68,785
Seneca	63,024	37,897	21,219	3,908	62,450	45,686	5,836	576	10,352	149,315
Steuben	196,085	114,548	66,370	15,167	196,160	138,070	23,496	1,394	33,200	487,865
Suffolk	143,343	97,840	36,600	8,903	144,542	103,408	22,053	1,339	17,742	324,890
Sullivan	67,939	37,680	26,141	4,118	68,635	51,328	11,407	1,169	4,731	104,643
Tioga	87,334	53,158	30,520	3,656	88,463	58,144	19,930	1,152	9,237	150,365
Tompkins	82,051	46,023	29,554	6,474	81,664	57,597	6,102	1,023	16,942	227,880
Ulster	173,503	106,340	56,209	10,954	175,014	132,122	23,316	1,413	18,163	470,753
Warren	52,081	29,618	21,651	812	52,375	39,062	7,285	842	5,186	113,140
Washington	108,768	61,032	39,394	8,342	110,984	81,784	16,990	1,631	10,579	222,246
Wayne	131,202	60,100	41,050	30,052	130,846	79,201	34,996	1,116	15,533	294,975
Westchester	524,424	345,824	70,317	108,283	526,694	256,406	160,593	16,497	93,198	1,293,532
Wyoming	66,797	35,158	27,123	4,516	68,675	55,869	5,790	299	6,717	190,355
Yates	43,416	23,520	16,757	3,139	42,763	32,246	6,515	161	3,841	72,900

a Includes state school tax. b Includes furniture. c Value of libraries not included.

NORTH CAROLINA.

The public common schools of the state derive their principal support from poll and property taxation. Other sources of revenue are liquor licenses, fees, fines, and forfeitures. The state has a small school fund, but a distribution of its income to counties is not made annually. Including certain appropriations made by the legislature, the total apportionment of public common school funds made by the state board of education in 1890 was $29,063, or about 4 per cent of all school moneys raised during the year.

COUNTIES.	ORDINARY RECEIPTS.				ORDINARY EXPENDITURES.					Value of buildings and other property.
	Total.	Taxation.	Funds and rents.	Miscellaneous.	Total.	Teachers' wages.	Construction and care of buildings.	Libraries and apparatus.	Miscellaneous.	
The State	$721,752	$574,619	$29,063	$118,070	$718,225	$555,983	$73,620	.....	$88,622	$852,706
Alamance	9,338	7,995	354	989	7,788	6,982	310	.....	496	10,500
Alexander	3,727	2,746	168	813	3,244	2,913	129	.....	202	2,587
Alleghany	2,120	2,004	116	.....	2,030	1,837	.....	.....	193	7,295
Anson	5,725	4,344	349	1,032	6,925	5,279	1,110	.....	536	6,529
Ashe	4,923	4,474	320	129	4,933	4,328	195	.....	410	9,200
Beaufort	7,965	5,725	363	1,877	7,621	6,170	161	.....	1,290	7,918
Bertie	11,908	7,662	353	3,893	11,331	8,850	674	.....	1,807	10,100
Bladen	5,870	4,769	320	781	4,942	4,023	295	.....	624	8,119
Brunswick	3,678	2,989	193	496	3,713	3,164	109	.....	440	2,700
Buncombe	17,187	14,887	506	1,794	14,900	9,519	1,339	.....	4,042	60,744
Burke	5,005	4,182	288	535	3,951	2,696	171	.....	1,084	6,720
Cabarrus	11,187	10,072	323	792	12,815	10,399	960	.....	1,456	9,300
Caldwell	4,775	4,438	231	106	4,634	3,816	247	.....	571	4,468
Camden	3,669	2,631	103	935	4,155	3,615	.....	.....	540	5,500
Carteret	3,116	2,411	187	518	2,515	1,357	875	.....	283	4,474
Caswell	6,493	4,982	260	1,251	7,565	6,469	156	.....	940	7,127
Catawba	9,187	7,604	334	1,249	8,390	6,705	451	.....	1,234	11,466
Chatham	9,458	8,246	466	746	8,439	5,870	381	.....	2,188	7,251
Cherokee	3,494	2,971	195	328	2,786	2,315	129	.....	342	3,545
Chowan	4,021	2,869	156	996	4,104	3,282	602	.....	220	4,543
Clay	1,502	1,424	70	8	1,512	1,319	74	.....	119	1,505
Cleveland	11,291	7,979	373	2,939	10,008	7,481	1,210	.....	1,317	11,880
Columbus	7,167	5,342	355	1,470	6,707	5,886	451	.....	370	7,406
Craven	11,158	6,616	323	4,219	9,671	8,089	227	.....	1,355	19,237
Cumberland	13,191	10,331	513	2,347	10,833	8,878	855	.....	1,100	7,241
Currituck	2,669	2,452	108	109	3,026	2,520	187	.....	319	3,542
Dare	1,128	800	65	263	1,483	892	230	.....	361	1,200
Davidson	8,477	7,317	390	770	8,948	6,948	452	.....	1,548	7,840
Davie	4,453	4,100	210	143	4,215	3,670	297	.....	248	4,275
Duplin	5,687	4,780	377	530	6,854	5,746	322	.....	786	6,341
Durham	12,418	8,222	313	3,883	13,924	12,136	542	.....	1,246	7,578
Edgecombe	11,748	7,503	462	3,783	11,053	9,013	.....	.....	2,040	17,945
Forsyth	17,173	14,466	403	2,304	16,414	8,655	1,793	.....	5,966	11,826
Franklin	8,973	6,990	334	1,649	10,737	8,860	811	.....	1,066	29,127
Gaston	7,644	6,820	333	491	7,563	6,174	739	.....	650	8,600
Gates	4,141	3,220	188	733	4,517	3,310	662	.....	545	4,956
Graham	1,526	1,345	60	121	1,533	1,205	42	.....	286	1,765
Granville	10,016	8,557	416	1,043	12,683	11,054	684	.....	945	12,260
Greene	7,954	7,310	209	435	4,739	3,895	214	.....	630	4,350
Guilford	15,526	12,814	479	2,233	14,634	11,885	2,013	.....	736	28,750
Halifax	7,507	3,822	560	3,125	8,023	6,095	1,307	.....	621	7,100
Harnett	4,857	3,887	237	733	5,158	3,878	506	.....	774	4,708
Haywood	5,484	4,845	257	382	5,400	4,824	226	.....	350	.....
Henderson	6,138	4,896	247	995	6,427	5,450	616	.....	361	10,000
Hertford	6,396	4,764	249	1,383	7,058	6,212	479	.....	367	7,551
Hyde	4,014	3,151	149	714	1,758	1,285	.....	.....	473	6,750
Iredell	9,529	6,941	475	2,113	10,893	9,128	1,100	.....	665	11,042
Jackson	2,170	1,843	187	140	2,517	2,140	140	.....	237	5,630
Johnston	13,646	10,387	538	2,721	13,791	12,015	801	.....	975	15,634
Jones	2,698	2,194	160	344	3,039	1,819	393	.....	827	2,513
Lenoir	7,067	5,314	308	1,445	5,329	4,140	568	.....	621	5,638
Lincoln	5,523	4,886	242	395	6,228	4,505	1,146	.....	577	15,000
McDowell	3,886	3,238	201	447	3,740	3,422	149	.....	169	2,699
Macon	3,603	3,318	179	106	3,431	3,105	76	.....	250	6,415
Madison	6,631	5,287	324	1,020	6,078	5,227	227	.....	624	12,753
Martin	7,612	4,940	279	2,393	7,234	5,747	654	.....	833	5,948
Mecklenburg	20,909	17,164	598	3,147	21,431	17,851	2,306	.....	1,274	9,824
Mitchell	3,925	3,149	246	530	3,251	2,497	338	.....	416	4,050
Montgomery	3,940	3,464	208	268	3,667	3,235	150	.....	282	5,766
Moore	7,496	6,113	374	1,009	7,305	6,327	372	.....	606	4,450
Nash	9,307	7,333	382	1,592	9,577	6,953	1,326	.....	1,298	7,862
New Hanover	24,738	16,614	353	7,771	28,621	12,494	13,495	.....	2,632	25,100
Northampton	7,031	6,202	393	436	9,351	7,045	1,591	.....	715	7,307
Onslow	4,365	3,404	198	763	4,449	3,618	363	.....	468	3,759
Orange	4,508	4,144	241	123	5,048	4,359	128	.....	551	4,980
Pamlico	3,107	2,207	150	750	2,416	2,034	152	.....	230	2,380
Pasquotank	6,179	3,506	191	2,482	6,261	3,409	2,306	.....	546	8,556
Pender	4,559	3,548	242	769	4,372	3,680	328	.....	364	5,089
Perquimans	4,652	3,407	162	1,083	4,983	4,196	388	.....	399	6,385
Person	6,078	5,257	253	568	6,176	5,263	493	.....	420	4,050
Pitt	10,878	7,751	492	2,635	8,369	6,234	1,157	.....	978	10,269
Polk	2,233	1,969	111	153	2,174	1,237	215	.....	722	1,575
Randolph	10,415	9,499	436	480	11,727	10,323	763	.....	641	13,235
Richmond	8,190	6,527	423	1,240	7,451	6,129	673	.....	649	5,565
Robeson	11,922	10,187	540	1,195	11,959	7,541	3,548	.....	870	9,500

NORTH CAROLINA—Continued.

COUNTIES.	ORDINARY RECEIPTS.				ORDINARY EXPENDITURES.					Value of buildings and other property.
	Total.	Taxation.	Funds and rents.	Miscellaneous.	Total.	Teachers' wages.	Construction and care of buildings.	Libraries and apparatus.	Miscellaneous.	
Rockingham	$15,181	$12,551	$414	$2,216	$15,176	$7,040	$1,746	.....	$6,390	$14,685
Rowan	14,242	12,267	411	1,564	13,524	11,515	540	.....	1,469	19,000
Rutherford	5,703	4,950	327	426	6,904	5,307	986	.....	611	3,971
Sampson	7,669	6,542	474	653	6,689	5,413	562	.....	714	9,434
Stanly	4,507	3,978	223	306	5,018	4,446	298	.....	274	7,989
Stokes	5,918	4,710	323	885	6,024	5,493	323	.....	208	4,374
Surry	5,821	5,456	324	41	6,213	5,381	.....	.....	832	5,275
Swain	2,141	1,883	155	103	2,187	1,731	160	.....	296	4,780
Transylvania	3,057	2,567	112	378	2,866	2,161	143	.....	562	1,866
Tyrrell	1,957	1,849	85	23	751	512	.....	.....	239	3,452
Union	13,454	10,145	421	2,888	12,368	10,637	1,109	.....	622	9,100
Vance	5,668	3,524	321	1,823	7,140	5,866	571	.....	703	5,500
Wake	33,291	30,172	833	2,286	34,261	24,351	2,537	.....	7,373	53,105
Warren	8,562	6,564	377	1,621	9,248	6,798	1,433	.....	1,017	8,958
Washington	4,958	2,889	174	1,895	5,144	4,246	90	.....	808	4,359
Watauga	3,793	3,249	194	350	4,052	3,431	282	.....	339	6,490
Wayne	13,809	10,890	518	2,401	12,643	10,386	1,247	.....	1,010	22,940
Wilkes	5,871	4,908	405	558	5,601	4,881	364	.....	356	5,169
Wilson	10,960	7,371	387	3,202	12,525	9,057	2,380	.....	1,088	10,091
Yadkin	4,742	4,248	254	240	4,774	4,346	126	.....	302	3,381
Yancey	2,567	2,359	180	28	2,590	2,353	144	.....	93	2,000

NORTH DAKOTA.

The total ordinary receipts in 1890 for the support of the public common schools were $601,677. Of this amount, $441,081 was raised by local taxation, $127,190 came from the state tuition fund, and the remainder from miscellaneous sources. The state also apportions the net proceeds arising from fines for the violation of state laws, and the proceeds of a tax of $1 on each elector, and of a further tax of 2 mills on the dollar upon all the taxable property, all of which goes to constitute the distributable state tuition fund. No fund had been created in 1890 from the sale of school land grants.

COUNTIES.	ORDINARY RECEIPTS.				ORDINARY EXPENDITURES.					Value of buildings and other property.
	Total.	Taxation.	Funds and rents.	Miscellaneous.	Total.	Teachers' wages.	Construction and care of buildings.	Libraries and apparatus.	Miscellaneous.	
The State	$601,677	$441,081	*a*$127,190	$33,406	$626,946	$358,359	$56,719	*b*$28,216	$183,652	$1,516,099
Barnes	39,191	32,608	5,383	1,200	31,468	17,034	3,091	1,882	9,461	109,840
Benson	4,695	3,422	1,230	43	4,715	2,549	196	346	1,624	10,420
Billings	769	33	436	300	1,194	405	31	32	726	500
Bottineau	1,821	1,154	558	109	1,767	940	.....	351	476	5,586
Burleigh	19,031	12,475	5,650	906	17,127	10,321	176	455	6,175	62,293
Cass	76,782	55,209	16,138	5,435	87,356	55,948	4,359	3,190	23,859	220,032
Cavalier	12,497	10,546	1,872	79	12,818	7,998	1,229	532	3,059	17,156
Dickey	24,910	18,032	4,387	2,491	31,494	14,084	7,535	2,215	7,660	51,620
Eddy	2,342	957	1,308	77	2,370	1,243	25	156	946	6,066
Emmons	8,740	6,932	1,735	73	9,128	3,690	2,597	888	1,953	16,642
Foster	4,794	3,298	1,479	17	6,403	3,679	418	238	2,068	12,031
Grand Forks	56,167	41,373	8,933	5,861	58,186	32,620	2,074	2,157	21,335	173,559
Griggs	12,118	9,424	2,674	20	12,029	7,525	1,100	608	2,796	30,835
Kidder	6,241	4,326	1,733	182	7,354	3,251	1,193	209	2,701	17,948
Lamoure	16,174	12,040	3,667	467	17,315	8,157	3,195	1,210	4,753	28,869
Logan	1,448	1,000	448	.....	1,548	420	.....	.....	1,128	2,578
McHenry	2,696	2,196	499	1	3,026	1,525	385	438	678	2,454
McIntosh	1,447	751	696	.....	1,654	1,129	.....	45	480	2,450
McLean	4,464	3,411	1,047	6	4,457	2,938	205	25	1,289	10,700
Mercer	524	398	126	.....	408	68	.....	.....	340	5,950
Morton	11,980	7,780	2,706	1,494	12,924	7,186	1,708	312	3,718	23,000
Nelson	10,955	8,368	2,378	209	9,604	5,452	179	123	3,850	36,195
Oliver	648	450	198	.....	639	335	.....	.....	304	800
Pembina	30,426	25,955	3,473	998	37,430	21,451	4,848	1,668	9,463	84,325
Pierce	.....	.....	.....	.....	2,550	.....	2,190	360	.....	2,550
Ramsey (*c*)	12,399	9,038	3,341	20	12,282	8,324	182	344	3,432	24,350
Ransom	30,406	24,583	5,797	26	27,389	16,503	1,742	888	8,256	59,200
Richland	46,356	28,972	14,001	3,383	44,255	25,074	7,347	2,851	8,983	88,900
Rolette	3,512	2,488	732	292	5,530	1,464	2,425	389	1,252	11,117
Sargent	16,065	11,546	4,519	.....	18,906	8,863	3,127	1,518	5,398	49,632
Stark	4,257	3,077	1,058	122	4,458	2,668	349	356	1,085	8,274
Steele	20,345	13,268	4,309	2,768	18,226	11,238	622	863	5,503	35,150
Stutsman	31,857	25,183	5,581	1,093	31,477	18,615	601	773	11,488	110,821
Towner	2,677	1,466	1,211	.....	2,488	1,774	.....	.....	714	6,175
Traill	30,396	22,353	7,862	181	31,152	22,833	1,066	562	6,691	65,800
Walsh	45,450	32,773	7,904	4,773	48,275	27,280	965	1,916	18,114	111,900
Ward	2,515	1,464	701	350	2,516	1,520	236	47	713	3,125
Wells	4,582	2,732	1,420	430	5,028	2,255	1,323	269	1,181	7,256

a State apportionment; includes both tax and funds. *b* Furniture included. *c* City of Devils Lake not included.

OHIO.

The public common school system of Ohio derives financial assistance from the state by means of the state school tax, the income from the "irreducible school fund", and the rental of the sixteenth section lands. The state tax for school purposes in 1890 was $1,738,745 and the income from the school fund and rents of land amounted to $243,294. The amount raised by local taxation was $8,198,839 and the income from fines, licenses, and other sources was $262,656, making a total of $10,443,534 raised in the state by ordinary means for the purpose of public education.

It was found impossible to make a separate statement of amounts expended for furniture and apparatus, as the sums so expended are included in the reports of the minor school officers to the state superintendent under the head of "Contingent expenses".

COUNTIES.	ORDINARY RECEIPTS.				ORDINARY EXPENDITURES.					Value of buildings and other property.
	Total.	Taxation. (a)	Funds and rents.	Miscellaneous.	Total.	Teachers' wages.	Construction and care of buildings.	Libraries and apparatus.	Miscellaneous. (b)	
The State	$10,443,534	$9,937,584	$243,294	$262,656	$10,755,246	$6,766,709	$1,488,474	.....	$2,500,063	$32,631,549
Adams	49,608	48,366	887	355	47,128	35,860	999	.....	10,269	91,000
Allen	99,373	96,444	2,548	381	103,684	61,318	17,946	.....	24,420	363,135
Ashland	61,716	58,729	1,439	1,548	71,001	41,151	14,502	.....	15,348	215,140
Ashtabula	118,897	116,374	.....	2,523	117,305	73,887	14,074	.....	29,344	278,076
Athens	81,799	78,485	1,774	1,540	78,922	51,823	7,153	.....	19,946	183,600
Auglaize	96,032	87,574	4,362	4,096	76,601	45,345	14,075	.....	17,181	214,046
Belmont	144,314	130,731	9,331	4,252	168,975	91,168	37,624	.....	40,183	418,600
Brown	72,477	70,299	1,010	1,168	68,581	54,953	21	.....	13,607	140,104
Butler	166,035	155,575	6,500	3,960	174,092	109,945	22,625	.....	41,522	356,800
Carroll	45,702	43,527	1,659	516	44,308	31,101	4,060	.....	9,147	114,460
Champaign	99,142	96,177	1,449	1,516	99,996	67,655	10,286	.....	22,055	280,015
Clark	185,463	177,770	1,877	5,816	169,737	119,227	10,444	.....	40,066	461,150
Clermont	89,171	85,646	.....	3,525	87,470	67,200	2,153	.....	18,117	270,625
Clinton	79,540	76,717	736	2,087	75,147	58,263	2,032	.....	14,852	215,200
Columbiana	148,880	138,143	7,283	3,454	137,742	85,657	14,589	.....	37,496	487,800
Coshocton	72,376	70,811	874	691	70,826	50,804	749	.....	19,273	190,650
Crawford	81,924	76,479	2,668	2,777	78,408	50,746	6,703	.....	20,959	419,900
Cuyahoga	825,125	802,078	6,804	16,243	1,100,440	556,636	330,017	.....	213,787	3,692,400
Darke	119,800	109,790	4,480	5,530	120,789	83,555	9,994	.....	27,240	399,700
Defiance	58,569	53,530	1,885	3,154	56,247	35,716	2,700	.....	17,831	213,850
Delaware	80,804	79,429	780	595	75,245	56,507	1,482	.....	17,256	277,860
Erie	106,624	102,471	2,651	1,502	99,897	61,613	14,221	.....	24,063	576,010
Fairfield	93,663	89,058	3,348	1,257	90,730	65,078	4,488	.....	21,164	285,050
Fayette	74,109	71,189	660	2,260	84,956	51,392	11,303	.....	22,261	162,000
Franklin	384,306	369,475	5,982	8,849	477,167	218,625	131,404	.....	127,138	1,592,150
Fulton	55,506	53,039	2,272	195	69,037	35,140	19,190	.....	14,707	159,800
Gallia	55,216	53,487	1,499	230	49,269	38,772	1,859	.....	8,638	102,400
Geauga	49,914	47,744	300	1,870	41,881	32,348	.....	.....	9,533	112,100
Greene	112,240	100,503	3,157	8,580	116,659	77,892	4,022	.....	34,745	253,500
Guernsey	73,727	72,345	946	436	69,720	54,025	3,480	.....	12,215	244,025
Hamilton	1,151,253	1,117,766	11,125	22,362	1,132,416	800,896	75,194	.....	256,326	3,644,949
Hancock	120,876	118,620	1,980	276	145,979	66,057	41,756	.....	38,166	393,400
Hardin	86,765	80,021	2,627	4,117	86,592	54,138	1,437	.....	31,017	241,400
Harrison	55,010	50,161	4,609	240	55,140	41,751	3,468	.....	9,921	131,100
Henry	64,050	56,165	3,789	4,096	62,810	34,206	7,025	.....	21,579	186,660
Highland	85,692	83,562	962	1,168	85,635	59,626	6,269	.....	19,740	214,700
Hocking	46,177	43,965	1,474	738	43,765	32,168	2,514	.....	9,083	74,900
Holmes	48,550	46,313	1,642	595	48,181	32,240	6,994	.....	8,947	142,400
Huron	117,955	108,344	772	8,839	106,843	70,956	5,999	.....	29,888	348,180
Jackson	58,291	54,096	2,118	2,077	62,942	40,432	4,550	.....	17,960	105,550
Jefferson	117,470	106,320	7,606	3,544	113,952	77,475	13,654	.....	22,823	299,900
Knox	81,931	78,234	1,286	2,411	74,427	57,993	430	.....	16,004	121,730
Lake	61,830	58,714	354	2,762	64,994	41,487	4,689	.....	18,818	173,300
Lawrence	76,780	72,760	2,005	2,015	72,627	55,252	462	.....	16,913	186,700
Licking	145,993	128,953	1,732	15,308	133,241	86,806	15,055	.....	31,380	369,197
Logan	87,333	83,451	2,141	1,741	90,098	57,718	14,756	.....	17,624	203,215
Lorain	115,943	109,504	913	5,526	107,668	73,537	9,759	.....	24,372	398,600
Lucas	273,659	268,102	3,047	2,510	235,649	137,589	38,867	.....	59,193	960,732
Madison	79,396	77,899	643	854	79,002	58,039	3,721	.....	17,242	212,761
Mahoning	137,280	130,783	2,710	3,787	151,428	87,309	26,715	.....	37,404	629,990
Marion	86,568	84,662	909	997	93,551	49,934	25,576	.....	18,041	197,150
Medina	64,200	61,156	488	2,556	64,708	47,920	4,351	.....	12,437	157,200
Meigs	57,420	55,298	939	1,183	56,441	40,870	3,469	.....	12,102	192,173
Mercer	63,043	56,360	4,499	2,184	62,801	41,092	7,822	.....	13,887	192,900
Miami	146,341	133,738	5,445	7,158	167,768	90,750	23,497	.....	53,521	492,145
Monroe	53,583	49,663	2,658	1,262	51,121	38,483	2,048	.....	10,590	117,605
Montgomery	354,227	334,309	10,364	9,554	364,879	214,738	72,905	.....	77,236	923,300
Morgan	51,802	46,816	3,299	1,687	61,000	36,764	13,154	.....	11,082	142,100
Morrow	54,302	51,300	1,618	1,384	56,206	35,507	6,013	.....	14,686	179,250
Muskingum	140,706	134,250	4,007	2,449	138,024	94,675	14,560	.....	28,789	410,450
Noble	47,347	45,401	1,677	269	46,618	35,631	4,078	.....	6,909	98,100
Ottawa	59,194	54,364	3,059	1,771	60,552	33,577	9,261	.....	17,714	149,300
Paulding	47,594	43,995	2,163	1,436	53,562	31,588	5,112	.....	16,862	140,095
Perry	74,231	72,001	1,468	762	70,909	50,459	5,984	.....	14,466	162,500
Pickaway	84,131	79,839	2,885	1,407	87,185	64,252	4,958	.....	17,975	265,650

a Includes state school tax.

b Includes expenditures for apparatus, furniture, etc.

OHIO—Continued.

COUNTIES.	ORDINARY RECEIPTS.				ORDINARY EXPENDITURES.					Value of buildings and other property.
	Total.	Taxation.	Funds and rents.	Miscellaneous.	Total.	Teachers' wages.	Construction and care of buildings.	Libraries and apparatus.	Miscellaneous.	
Pike	$36,732	$35,587	$794	$351	$36,524	$29,959	$466	.....	$6,099	$68,650
Portage	98,081	94,824	627	2,630	91,019	60,158	1,997	.....	28,864	312,855
Preble	87,584	82,233	4,637	714	79,891	59,896	1,364	.....	18,631	251,360
Putnam	66,180	62,436	2,735	1,009	61,377	42,829	3,009	.....	15,539	182,150
Richland	98,329	93,984	2,416	1,929	101,254	63,035	14,788	.....	23,431	414,750
Ross	122,559	120,007	695	1,857	114,120	82,385	7,011	.....	24,724	290,350
Sandusky	77,624	74,149	1,961	1,514	77,942	52,466	.....	.....	25,476	251,600
Scioto	84,086	79,315	3,205	1,566	76,508	58,863	1,540	.....	16,105	261,200
Seneca	108,294	97,628	4,007	6,659	115,812	64,694	22,073	.....	29,045	380,275
Shelby	75,994	69,962	5,295	737	69,409	50,322	2,824	.....	16,263	202,100
Stark	242,739	231,829	4,567	6,343	251,931	131,315	56,697	.....	63,919	904,780
Summit	192,656	186,914	1,742	4,000	180,701	106,033	26,992	.....	47,676	770,800
Trumbull	124,657	120,347	1,065	3,245	114,407	78,168	7,440	.....	28,799	297,695
Tuscarawas	126,576	123,419	1,754	1,403	166,719	76,116	57,715	.....	32,888	383,500
Union	75,698	73,384	754	1,560	70,572	50,331	5,147	.....	15,094	204,006
Van Wert	81,589	76,961	2,855	1,773	98,098	48,451	29,763	.....	19,884	235,700
Vinton	36,374	33,817	1,484	1,073	36,222	25,492	4,718	.....	6,012	56,550
Warren	93,263	84,125	5,242	3,896	96,639	65,826	11,738	.....	19,075	230,650
Washington	93,385	85,869	2,660	4,856	90,348	68,638	4,276	.....	17,434	156,350
Wayne	103,807	97,860	4,960	987	95,747	70,039	6,186	.....	19,522	378,500
Williams	63,410	59,430	2,591	1,389	61,582	39,197	6,918	.....	15,467	216,000
Wood	108,831	102,794	5,049	988	100,968	67,025	11,804	.....	22,139	319,450
Wyandot	66,111	61,840	4,025	246	56,782	40,154	3,711	.....	12,917	231,850

OREGON.

The ordinary revenues by which the public common school system is sustained consist of the interest on the state school fund derived from sale of school lands, a 5-mill county school tax, a local or district tax, and of certain minor miscellaneous receipts, no state school tax being levied. The amount distributed by this state during the school year 1890 was $151,187. The county school tax amounted to $411,765 and the local taxes to $229,472, making a total of $641,237 raised by taxation. The miscellaneous receipts were $111,913, of which $28,249 was raised by rate bills.

COUNTIES.	ORDINARY RECEIPTS.				ORDINARY EXPENDITURES.					Value of buildings and other property.
	Total.	Taxation.	Funds and rents.	Miscellaneous. (a)	Total.	Teachers' wages.	Construction and care of buildings.	Libraries and apparatus. (b)	Miscellaneous.	
The State	$904,337	$641,237	$151,187	$111,913	$880,369	$563,594	$148,938	$44,056	$123,781	$1,769,600
Baker	17,324	10,841	2,722	3,761	24,829	14,355	6,492	1,423	2,559	57,921
Benton	52,216	25,547	4,064	22,605	49,364	18,215	27,084	1,951	2,114	64,982
Clackamas	33,616	21,703	7,413	4,500	33,340	22,530	3,829	1,769	5,212	55,020
Clatsop	24,358	20,435	2,832	1,091	24,358	14,985	1,053	1,114	7,206	75,051
Columbia	11,633	4,925	1,981	4,727	8,212	6,256	819	410	727	11,093
Coos	13,063	7,863	4,045	1,155	13,713	12,406	282	334	691	26,185
Crook	9,849	6,669	2,826	354	10,991	9,255	455	405	876	14,347
Curry	4,103	2,491	925	687	4,374	3,596	341	188	249	3,298
Douglas	27,876	18,596	5,680	3,600	30,177	22,320	4,908	974	1,975	62,662
Gilliam	11,223	7,885	1,996	1,342	12,476	9,615	1,001	315	1,545	15,289
Grant	21,268	3,334	16,828	1,106	18,941	13,218	217	285	5,221	17,627
Harney	7,251	6,139	872	240	7,944	5,496	965	362	1,121	6,313
Jackson	32,162	20,878	5,844	5,440	30,423	20,068	4,430	1,742	4,183	46,195
Josephine	9,726	7,654	1,872	200	8,250	6,300	820	350	780	10,304
Klamath	7,106	5,804	1,275	27	7,061	5,768	362	203	728	7,410
Lake	9,862	8,370	1,103	389	11,772	8,825	789	574	1,584	24,732
Lane	39,133	29,101	6,738	3,294	39,846	28,437	6,185	1,594	3,630	51,911
Linn	42,462	32,781	7,972	1,709	48,319	35,483	5,272	3,927	3,637	97,674
Malheur	7,902	6,116	1,120	666	7,888	6,217	1,001	243	427	6,648
Marion	47,341	31,585	10,307	5,449	54,344	37,169	7,132	3,082	6,961	120,271
Morrow	10,705	8,519	2,124	62	10,933	10,330	.....	212	391	18,595
Multnomah	249,522	203,251	24,535	21,736	210,317	113,606	43,741	8,386	44,584	605,580
Polk	26,082	16,749	3,905	5,428	24,835	17,609	2,298	2,133	2,795	36,852
Sherman	5,545	3,810	957	778	5,272	4,036	775	134	327	7,388
Tillamook	8,130	4,334	1,352	2,444	6,534	3,463	1,757	717	597	8,283
Umatilla	44,446	31,289	6,700	6,457	48,206	29,700	8,324	2,998	7,184	89,830
Union	27,869	20,962	4,764	2,143	29,345	20,175	3,689	2,052	3,429	53,948
Wallowa	4,571	2,376	2,103	92	4,655	4,218	129	52	256	9,092
Wasco	33,996	25,307	5,303	3,386	28,704	17,296	4,897	1,860	4,651	51,892
Washington	28,935	20,731	5,895	2,309	28,436	20,573	3,505	1,287	3,071	56,250
Yamhill	35,062	25,192	5,134	4,736	36,510	22,074	6,386	2,980	5,070	56,907

a Receipts from loans included.

b Furniture included.

PENNSYLVANIA.

The public common schools of Pennsylvania are mainly supported by local taxation, fully five-sevenths of the entire amount raised for the purpose in 1890 having been derived from that source. The state has no invested school fund and levies no school tax, but the constitution directs that an annual appropriation of not less than $1,000,000 shall be made for the advancement of the educational interests. For the fiscal year ending November 30, 1890, the amount so appropriated was $2,000,000, of which sum $1,492,462 had been apportioned among the districts, cities, and boroughs up to the close of the school year ending June 2, 1890.

In the report of the state superintendent of public instruction, from which the figures in the tabular statement are taken, the classification of items of receipts and expenditures differs somewhat from that adopted by this office, hence it was found impossible to separate the amounts received and expended on account of loans, which are therein included under "Miscellaneous", while the amounts expended for rent of school buildings, which have been uniformly treated by this office as a miscellaneous expenditure, for the same reason here appear under the head of "Construction and care of buildings".

COUNTIES.	ORDINARY RECEIPTS.				ORDINARY EXPENDITURES.					Value of buildings and other property.
	Total.	Taxation. (a)	Funds and rents. (b)	Miscellaneous. (c)	Total.	Teachers' wages.	Construction and care of buildings. (d)	Libraries and apparatus. (e)	Miscellaneous.	
The State	$14,093,503	$10,661,918	$1,492,462	$1,939,123	$12,828,645	$6,937,690	$2,638,642	.....	$3,252,313	$35,435,412
Adams	52,444	36,219	11,221	5,004	47,568	32,209	3,598	.....	11,761	152,650
Allegheny	1,780,274	1,360,161	115,973	304,140	1,500,651	777,374	257,556	.....	465,721	4,773,865
Armstrong	88,257	64,655	14,724	8,878	86,279	57,394	7,503	.....	21,382	274,750
Beaver	145,982	98,786	13,732	33,464	140,383	67,592	26,557	.....	46,234	309,810
Bedford	83,656	65,276	12,200	6,180	82,167	48,990	12,250	.....	20,927	193,718
Berks	338,022	230,147	40,279	67,596	312,933	160,182	83,331	.....	69,420	880,800
Blair	223,173	133,630	19,850	69,693	193,311	86,673	52,479	.....	54,159	524,300
Bradford	161,387	105,686	19,499	36,202	149,493	78,497	37,125	.....	33,871	334,980
Bucks	187,021	121,640	22,610	42,771	176,152	95,387	42,203	.....	38,562	334,200
Butler	119,384	84,064	17,409	17,911	115,070	62,747	27,260	.....	25,063	249,720
Cambria	120,522	70,468	18,130	31,924	116,136	61,309	29,167	.....	25,660	349,745
Cameron	18,884	13,991	2,142	2,751	17,885	10,395	3,608	.....	3,882	20,925
Carbon	108,424	81,402	12,267	14,755	103,922	56,839	16,178	.....	30,905	253,100
Center	87,722	72,452	14,502	768	95,905	54,377	13,829	.....	27,699	259,737
Chester	238,141	193,445	27,020	17,676	225,737	130,705	34,440	.....	60,592	608,800
Clarion	67,032	49,744	10,369	6,919	61,731	40,064	7,490	.....	14,177	152,640
Clearfield	126,360	94,869	15,870	15,621	124,987	70,848	16,829	.....	37,310	261,675
Clinton	58,335	44,886	9,974	3,475	57,836	35,174	6,649	.....	16,013	198,000
Columbia	96,779	65,515	11,332	19,932	95,343	47,043	30,902	.....	17,398	197,050
Crawford	186,659	131,712	25,788	29,159	168,630	103,923	28,300	.....	36,407	368,445
Cumberland	111,241	77,418	17,063	16,760	105,051	61,179	20,179	.....	23,693	339,700
Dauphin	319,688	188,074	24,554	107,060	313,027	128,992	69,887	.....	114,148	697,584
Delaware	276,145	168,538	18,056	89,551	258,091	100,216	64,076	.....	93,799	590,500
Elk	63,438	42,968	4,897	15,573	57,544	30,192	17,285	.....	10,067	97,500
Erie	230,840	192,169	25,134	13,537	221,658	124,915	46,165	.....	50,578	843,301
Fayette	147,822	114,110	21,006	12,706	145,197	83,360	28,763	.....	33,074	397,400
Forest	24,278	22,337	1,860	81	22,526	14,088	3,257	.....	5,181	40,900
Franklin	113,689	82,233	17,236	14,220	107,575	68,206	19,219	.....	20,150	275,900
Fulton	14,439	10,519	3,541	379	13,378	8,529	1,187	.....	3,662	17,550
Greene	58,723	45,063	10,048	3,612	55,819	38,096	6,695	.....	11,028	173,400
Huntingdon	78,006	55,724	12,053	10,229	80,115	46,959	15,883	.....	17,273	181,260
Indiana	99,432	65,951	13,905	19,576	97,842	52,020	27,351	.....	18,471	208,000
Jefferson	82,930	51,099	11,474	20,357	78,202	42,371	22,331	.....	13,500	213,400
Juniata	30,142	21,180	5,989	2,973	30,671	17,298	6,904	.....	6,469	78,870
Lackawanna	475,605	301,887	32,935	140,783	408,068	183,557	130,574	.....	93,937	782,000
Lancaster	362,697	255,990	47,827	58,880	346,030	203,266	61,498	.....	81,266	1,144,650
Lawrence	83,724	67,236	11,411	5,077	81,540	51,492	5,218	.....	24,830	243,625
Lebanon	150,703	92,759	12,226	45,718	116,756	56,386	31,913	.....	28,457	394,500
Lehigh	203,674	165,973	26,450	11,251	192,258	101,521	17,930	.....	72,807	894,828
Luzerne	555,854	434,686	49,472	71,696	531,692	257,137	166,567	.....	107,988	1,178,455
Lycoming	186,536	146,019	22,176	18,341	183,057	95,325	37,962	.....	49,770	476,550
McKean	145,046	102,426	10,969	31,651	139,122	73,393	37,870	.....	27,859	247,500
Mercer	135,909	103,046	20,018	12,845	131,097	81,497	15,992	.....	33,608	308,950
Mifflin	38,473	28,908	8,151	1,414	37,043	24,367	4,709	.....	7,967	111,400
Monroe	31,856	23,744	6,784	1,328	29,640	21,614	1,547	.....	6,479	89,940
Montgomery	325,493	247,587	33,870	44,036	308,014	158,699	68,340	.....	80,975	973,027
Montour	28,505	23,331	5,174	.....	27,505	18,386	1,504	.....	7,615	112,530
Northampton	327,573	162,863	25,819	138,891	318,122	116,709	97,172	.....	104,241	870,750
Northumberland	194,800	118,965	22,534	53,301	190,040	81,982	43,402	.....	64,656	470,250
Perry	49,913	37,764	10,143	2,006	48,408	29,151	7,053	.....	12,204	107,260
Philadelphia	3,036,456	f2,750,096	286,360	.....	2,601,553	1,499,103	507,096	.....	595,354	7,681,416
Pike	17,581	11,507	2,865	3,209	15,714	8,402	987	.....	6,325	39,100
Potter	57,917	34,127	6,112	17,678	48,266	25,216	12,362	.....	10,688	81,500
Schuylkill	427,597	327,670	50,314	49,613	400,133	220,177	77,768	.....	102,188	1,133,500
Snyder	28,757	21,637	5,623	1,497	27,498	15,655	7,238	.....	4,605	93,500
Somerset	67,084	51,911	11,408	3,765	64,316	43,701	9,530	.....	11,085	152,000
Sullivan	20,464	14,190	2,849	3,425	20,196	11,265	4,472	.....	4,459	51,100
Susquehanna	95,329	61,385	13,163	20,781	76,660	48,263	12,673	.....	15,724	187,500
Tioga	107,936	88,076	16,955	2,905	106,173	69,936	12,070	.....	24,167	234,558

a Local taxation.
b From state appropriations.
c Receipts from loans included.
d Rent of schoolhouses included.
e No report.
f City appropriation.

PENNSYLVANIA—Continued.

COUNTIES.	ORDINARY RECEIPTS.				ORDINARY EXPENDITURES.					Value of buildings and other property.
	Total.	Taxation.	Funds and rents.	Miscellaneous.	Total.	Teachers' wages.	Construction and care of buildings.	Libraries and apparatus.	Miscellaneous.	
Union	$29,265	$22,711	$6,554	.....	$28,420	$20,024	$2,110	.....	$6,286	$93,000
Venango	136,759	105,777	12,063	$18,919	129,367	78,924	16,248	.....	34,195	371,719
Warren	106,831	75,597	11,217	20,017	100,597	61,064	16,875	.....	22,658	171,000
Washington	168,797	123,712	19,005	26,080	157,941	96,095	26,406	.....	35,440	371,600
Wayne	63,306	52,293	10,244	769	60,670	40,710	4,182	.....	15,778	161,650
Westmoreland	256,162	179,990	29,046	47,126	235,776	125,921	68,348	.....	41,507	740,929
Wyoming	35,832	24,029	6,462	5,341	33,382	19,305	5,141	.....	8,936	70,000
York	201,798	147,895	34,556	19,347	174,776	105,304	39,449	.....	30,023	540,950

RHODE ISLAND.

The principal sources of the support of the public common schools are town, district, and city taxation, from which $746,386 was realized during the year 1890. There were also the annual state appropriation of $125,000, which, with the alleged income from small local funds and the donations by individuals and corporations, netted the sum of $131,548, and the receipts from miscellaneous sources, including the poll and dog taxes, $105,527.

COUNTIES.	ORDINARY RECEIPTS.				ORDINARY EXPENDITURES.					Value of buildings and other property.
	Total.	Taxation.	Funds and rents.	Miscellaneous.	Total.	Teachers' wages.	Construction and care of buildings.	Libraries and apparatus.	Miscellaneous.	
The State	$983,461	$746,386	*a*$131,548	*b*$105,527	*c*$917,990	$575,783	*d*$203,080	$7,047	$132,080	$2,739,672
Bristol	27,019	18,058	6,411	2,550	25,871	19,014	1,515	227	5,115	103,500
Kent	43,693	28,881	11,957	2,855	38,002	28,474	5,097	166	4,265	119,775
Newport	76,257	54,278	18,072	3,907	72,922	53,493	5,402	707	13,320	229,930
Providence	770,037	602,462	79,171	88,404	718,150	428,820	181,469	5,551	102,310	2,103,442
Washington	66,455	42,707	15,937	7,811	63,045	45,982	9,597	396	7,070	183,025

a State appropriation and donations from individuals included.
b Poll and dog tax included.
c Includes $33,023 expended for night schools.
d Furniture included.

SOUTH CAROLINA. (a)

The state 2-mill tax, the poll tax, and local or district taxation form the principal sources of revenue for the support of public common schools, all but $21,500 of the $449,836 collected for the purpose in 1889 arising from taxation. The state has no invested school fund.

COUNTIES.	ORDINARY RECEIPTS.				ORDINARY EXPENDITURES.					Value of buildings and other property.
	Total.	Taxation.	Funds and rents.	Miscellaneous.	Total.	Teachers' wages.	Construction and care of buildings.	Libraries and apparatus.	Miscellaneous.	
The State	$449,836	$428,336	(b)	$21,500	$460,260	$384,814	$27,131	$14,164	$34,151	$457,473
Abbeville	17,885	17,885	.....	.....	17,226	15,432	131	.....	1,663	29,915
Aiken	12,960	12,960	.....	.....	17,898	15,329	467	926	1,176	3,961
Anderson	14,829	14,829	.....	.....	14,380	12,914	100	636	730	(b)
Barnwell	12,779	12,754	.....	25	12,411	10,720	208	387	1,096	14,311
Beaufort	11,470	9,670	.....	1,800	10,926	9,749	72	78	1,027	7,500
Berkeley	11,249	10,635	.....	614	10,641	9,126	640	20	855	(b)
Charleston	88,231	72,722	.....	15,509	94,344	74,745	18,201	.....	1,398	170,459
Chester	12,021	11,564	.....	457	13,042	11.589	146	211	1,096	5,600
Chesterfield	4,634	4,634	.....	.....	5,045	4,383	3	.....	659	4,760
Clarendon	5,672	5,672	.....	.....	6,038	4,524	192	517	805	595
Colleton	10,280	10,280	.....	.....	10,019	9,077	45	44	853	2,935
Darlington	8,973	8,973	.....	.....	9,196	6,802	1,032	314	1,048	7,509
Edgefield	13,622	13,622	.....	.....	14,443	13,709	.....	.....	734	14,475
Fairfield	11,831	11,831	.....	.....	11,240	8,787	264	748	1,441	2,033
Florence (b)	.....	.....	.....	.....	.....	.....	.....	.....	.....	8,805
Georgetown	6,678	6,378	.....	300	6,644	5,624	105	.....	915	7,315
Greenville	19,912	19,062	.....	850	19,676	16,667	733	492	1,784	19,439
Hampton	6,004	5,484	.....	520	6,198	5,248	73	129	748	4,505
Horry	5,286	5,286	.....	.....	5,348	4,749	238	.....	361	4,865
Kershaw	9,452	9,452	.....	.....	9,042	7,684	135	252	971	9,249
Lancaster	6,242	6,242	.....	.....	6,135	4,991	90	235	819	7,910
Laurens	10,062	10,062	.....	.....	10,063	8,886	15	458	704	4,765
Lexington	7,771	7,771	.....	.....	6,012	4,269	1,013	.....	730	(b)
Marion	12,125	12,125	.....	.....	9,961	8,666	375	.....	920	12,839
Marlboro	7,933	7,933	.....	.....	8,719	7,019	269	637	794	2,650
Newberry	9,981	9,931	.....	50	10,004	8,416	3	743	842	950
Oconee	6,867	6,867	.....	.....	6,867	5,535	.....	384	948	5,560
Orangeburg	15,072	15,047	.....	25	14,648	11,633	383	1,399	1,233	1.057
Pickens	5,979	5,979	.....	.....	4,002	3,220	52	.....	730	6.527
Richland	20,575	19,966	.....	609	22,735	17,840	772	807	3,316	20,943
Spartanburg	20,460	20,460	.....	.....	21,800	19,472	723	792	813	27,875
Sumter	12,629	12,629	.....	.....	13,094	11,148	197	976	773	5,599
Union	9,231	8,490	.....	741	9,876	8,132	125	973	646	8,690
Williamsburg	6,824	6,824	.....	.....	8,068	5,797	261	1,223	787	647
York	14,317	14,317	.....	.....	14,519	12,932	68	783	736	33,230

a Report for 1889.

b No report.

SOUTH DAKOTA.

Several of the larger cities and a number of independent school districts having failed to make financial reports for 1890 to the state superintendent of public instruction, the table following is necessarily incomplete. This office made numerous attempts to secure such reports from the localities not reported by the state superintendent, and succeeded in many instances. It is believed that reports from every district would increase the aggregate totals of receipts and expenditures by at least 10 per cent.

The public common school revenues are principally derived from state and local taxation and certain miscellaneous receipts.

No school fund had been established in 1890 from the land grants, which became available for that purpose upon the recent admission of the state to the Union.

COUNTIES.	ORDINARY RECEIPTS.				ORDINARY EXPENDITURES.					Value of buildings and other property.
	Total.	Taxation.	Funds and rents.	Miscellaneous.	Total.	Teachers' wages.	Construction and care of buildings.	Libraries and apparatus.	Miscellaneous.	
The State	$1,096,299	$864,967	$178,244	$53,088	$1,173,757	$695,841	$131,377	$55,818	$290,721	$2,053,742
Aurora (a)	3,478	2,697	419	362	2,503	1,755	6	.....	742	7,500
Beadle	52,791	41,682	8,530	2,579	53,016	36,135	1,022	1,868	13,991	83,978
Bonhomme	28,739	23,344	4,553	842	29,294	18,920	3,579	1,312	5,483	48,040
Brookings	32,267	25,833	5,568	866	31,330	20,074	98	1,232	9,926	82,210
Brown (b)	14,624	14,500	.....	124	19,182	9,000	700	.....	9,482	49,440
Brule	30,573	26,370	3,624	579	30,163	19,122	840	748	9,453	54,170
Buffalo	3,296	1,915	598	783	3,751	2,255	857	412	727	3,900
Butte	5,711	4,726	917	68	5,888	3,139	945	425	1,379	7,250
Campbell	3,134	1,588	1,217	329	4,483	1,962	1,235	78	1,208	10,743
Charles Mix	14,308	11,648	2,527	133	16,094	8,521	1,480	423	5,670	21,700
Clark	29,536	24,578	4,479	479	26,547	15,681	1,180	1,473	8,213	50,081
Clay	18,230	13,970	4,091	169	19,560	12,757	2,127	1,966	2,710	41,600
Codington	26,924	19,059	4,785	3,080	58,730	15,699	30,010	1,859	11,162	94,250
Custer	9,185	8,197	824	164	11,584	6,711	3,043	275	1,555	12,650
Davison (c)	14,475	11,996	2,338	141	14,899	8,550	726	465	5,158	31,009
Day	22,110	18,596	3,478	36	24,219	13,715	3,109	2,507	4,888	43,317
Deuel	17,834	14,575	3,046	213	16,784	10,555	469	1,347	4,413	37,700
Douglas	14,316	12,323	1,993	.....	15,007	9,562	1,200	288	3,957	25,246
Edmunds	17,644	13,892	3,183	569	17,099	9,335	530	1,160	6,074	32,088
Fall River	7,549	6,251	1,198	100	11,272	4,089	3,423	215	3,545	13,582
Faulk	18,954	15,121	3,083	750	21,673	14,267	807	1,100	5,499	47,660
Grant	26,403	22,544	3,434	425	24,519	14,416	1,507	1,490	7,106	49,300
Hamlin	18,775	13,516	3,228	2,031	22,957	10,712	3,041	1,364	7,840	31,140
Hand	34,023	27,593	5,991	439	35,060	21,025	2,199	1,914	9,922	6,428
Hanson	13,348	10,562	2,709	77	13,635	8,697	42	352	4,544	51,050
Hughes	28,564	22,929	3,540	2,095	54,385	14,727	28,426	3,306	7,926	96,750
Hutchinson	18,289	11,781	6,273	235	17,852	13,540	408	238	3,666	35,290
Hyde	14,854	12,291	2,260	303	13,585	5,149	25	1,496	6,915	31,155
Jerauld	15,621	13,540	2,081	.....	16,420	9,129	944	1,481	4,866	31,147
Kingsbury	32,870	28,629	4,196	45	37,770	23,028	4,667	714	9,361	74,800
Lake	21,547	16,642	4,795	110	24,389	14,860	2,786	1,576	5,167	d22,125
Lawrence	77,330	41,933	9,686	25,711	57,634	44,089	4,426	2,146	6,973	95,145
Lincoln	28,616	21,116	7,153	347	30,245	19,340	1,774	1,585	7,546	47,670
McCook	24,940	21,676	2,874	390	25,491	14,550	691	1,531	8,719	51,983
McPherson	5,254	2,713	1,534	1,007	6,406	3,324	1,071	488	1,523	11,740
Marshall	10,891	8,552	1,803	536	14,334	7,676	2,409	702	3,547	24,800
Meade	10,122	7,897	1,965	260	12,262	8,251	2,408	756	847	13,975
Miner	22,503	19,151	2,420	932	23,234	14,313	.....	501	8,420	49,240
Minnehaha	64,523	53,327	10,993	203	66,137	55,236	3,059	1,686	6,156	e57,153
Moody	21,755	19,379	1,996	380	19,677	12,922	503	782	5,470	43,275
Pennington	26,996	22,362	4,454	180	29,551	20,496	3,554	2,043	3,458	22,250
Potter	9,900	7,952	1,802	146	10,474	6,028	273	709	3,464	21,041
Roberts	9,721	8,217	1,429	75	9,215	5,861	135	1,210	2,009	15,425
Sanborn	21,630	16,540	2,860	2,230	20,629	12,585	857	802	6,385	43,018
Spink	48,363	40,306	6,837	1,220	50,762	25,288	1,024	f2,972	21,478	101,800
Stanley	177	.....	.....	177	177	60	.....	26	91	26
Sully	12,659	9,825	2,768	66	13,507	7,256	130	1,023	5,098	34,649
Turner	32,460	27,325	4,574	561	32,318	22,518	951	1,062	7,787	67,800
Union	23,782	17,964	5,576	242	25,057	18,887	2,369	859	2,942	40,365
Walworth	4,928	3,548	1,361	19	7,445	2,664	2,218	699	1,864	14,538
Yankton	29,777	22,296	7,201	280	25,552	17,410	2,594	1,152	4,396	69,550

a For city of Plankinton only.
b For city of Aberdeen only.
c City of Mitchell not included.
d City of Madison not included.
e Sioux Falls and Dell Rapids not included.
f Redfield and Ashton not included.

TENNESSEE.

The total ordinary receipts in 1890 for public common school purposes of counties reporting were $1,417,805. Of this sum, the state contributed interest on the state school fund amounting to $128,807. There is no state tax for public common schools. By means of county, poll, property, and privilege taxes the sum of $1,206,926 was realized and $82,072 was derived from miscellaneous sources.

The totals given above would have been considerably greater but for the failure of 14 counties to make reports to the state superintendent.

COUNTIES.	ORDINARY RECEIPTS.				ORDINARY EXPENDITURES.					Value of buildings and other property.
	Total.	Taxation.	Funds and rents.	Miscellaneous.	Total.	Teachers' wages.	Construction and care of buildings.	Libraries and apparatus. (a)	Miscellaneous.	
The State	$1,417,805	$1,206,926	$128,807	$82,072	$1,300,351	$1,079,256	$77,257	$36,855	$106,983	$2,380,319
Anderson	9,051	7,378	613	1,060	7,931	6,711	178	545	497	11,800
Bedford	28,792	25,204	1,938	1,650	24,743	20,531	712	1,179	2,321	44,630
Benton	4,568	3,794	710	64	4,568	4,156	225	.....	187	3,300
Bledsoe	3,346	2,936	252	158	3,685	3,338	125	27	195	9,000
Blount	14,834	13,428	1,406	.....	11,939	10,124	568	809	438	18,740
Bradley	13,827	12,722	1,105	.....	10,287	9,285	260	531	211	33,400
Campbell	8,930	5,730	1,200	2,000	7,210	6,260	300	50	600	10,900
Cannon	6,523	4,523	1,500	500	6,800	5,675	550	100	475	12,950
Carroll	19,894	15,017	1,947	2,930	18,344	14,821	.....	2,869	654	29,733
Carter	7,037	5,166	1,133	738	7,083	5,000	1,655	25	403	8,400
Cheatham	7,410	6,994	356	60	3,853	3,609	53	5	186	5,312
Chester	6,404	5,277	703	424	4,179	3,738	129	36	276	14,488
Claiborne (b)	.....	.....	.....	.....	.....	.....	.....	.....	.....	.....
Clay	4,672	3,297	640	735	4,002	3,536	260	.....	206	4,750
Cocke (b)	.....	.....	.....	.....	.....	.....	.....	.....	.....	.....
Coffee	(b)	.....	.....	.....	(b)	.....	.....	.....	.....	34,929
Crockett	11,983	9,430	1,310	1,243	13,052	9,379	2,098	767	808	19,751
Cumberland	6,525	5,097	445	983	4,050	3,500	250	40	260	3,900
Davidson	185,320	176,834	8,486	.....	209,423	152,783	19,111	3,647	33,882	371,900
Decatur	5,478	4,691	754	33	7,351	6,699	236	48	368	9,489
Dekalb	10,644	8,656	1,544	444	11,264	9,146	.....	294	1,824	9,446
Dickson	8,785	7,445	1,100	240	8,033	7,500	50	175	308	9,100
Dyer	21,257	14,935	2,411	3,911	24,678	24,228	.....	.....	450	42,200
Fayette	13,457	11,026	2,431	.....	17,165	14,335	795	1,085	950	8,897
Fentress	3,360	2,695	450	215	3,360	2,993	172	.....	195	4,000
Franklin	18,718	16,587	1,544	587	16,267	14,892	700	175	500	22,044
Gibson	43,140	36,077	3,201	3,862	39,532	29,435	4,432	2,655	3,010	59,965
Giles	22,500	13,700	8,800	.....	23,373	20,341	1,439	821	772	18,936
Grainger	7,271	5,814	1,051	406	6,769	5,803	626	54	286	11,626
Greene	21,514	16,426	2,452	2,636	21,490	19,173	874	124	1,319	34,550
Grundy	6,670	6,390	280	.....	2,071	1,500	300	128	143	75,500
Hamblen	9,360	8,273	1,057	30	8,713	8,062	280	77	294	8,825
Hamilton	68,322	65,167	2,998	157	50,086	42,695	4,124	1,326	1,941	235,350
Hancock	4,228	2,960	761	507	4,278	3,882	.....	.....	396	10,119
Hardeman	18,682	15,735	1,902	1,045	17,492	15,026	675	825	966	13,082
Hardin	19,541	10,451	1,457	7,633	10,450	9,044	721	265	420	17,063
Hawkins	13,273	10,823	1,761	689	13,506	13,141	194	.....	171	22,000
Haywood (b)	.....	.....	.....	.....	.....	.....	.....	.....	.....	.....
Henderson	11,083	9,806	1,277	.....	12,193	11,172	350	450	221	13,783
Henry	16,286	13,269	902	2,115	21,854	16,863	2,061	2,204	726	23,815
Hickman	14,522	12,670	1,375	477	14,343	13,836	.....	.....	507	16,317
Houston	5,724	2,335	229	3,160	100	(b)	(b)	(b)	100	2,420
Humphreys	9,363	8,135	1,228	.....	10,400	9,829	227	76	268	15,518
Jackson	7,972	6,564	1,045	363	8,978	8,385	389	.....	204	10,033
James	3,368	1,046	1,273	1,049	2,663	2,344	186	50	83	4,500
Jefferson	16,557	14,640	1,500	417	17,303	14,355	1,200	30	1,718	19,000
Johnson	4,821	4,137	684	.....	4,535	4,066	250	25	194	10,960
Knox	78,530	74,454	4,076	.....	65,946	60,611	1,122	1,409	2,804	232,602
Lake	3,769	3,386	383	.....	3,564	3,003	333	46	182	3,770
Lauderdale	(b)	.....	.....	.....	(b)	.....	.....	.....	.....	5,100
Lawrence	7,859	6,158	1,005	696	8,589	8,189	61	.....	339	5,215
Lewis	2,213	1,898	165	150	1,754	1,431	69	.....	254	1,400
Lincoln	17,537	15,073	2,108	356	17,915	16,055	723	498	639	400
Loudon	8,817	376	818	7,623	8,717	6,964	533	478	742	11,337
McMinn	(b)	.....	.....	.....	(b)	.....	.....	.....	.....	19,000
McNairy	11,657	10,384	1,273	.....	6,982	6,551	123	.....	308	7,200
Macon	6,457	5,752	705	.....	6,511	6,032	186	.....	293	17,265
Madison	26,525	19,725	1,290	5,510	24,231	19,472	2,516	1,507	736	35,050
Marion	13,657	13,064	593	.....	13,019	12,535	96	48	340	10,900
Marshall	15,623	12,505	1,721	1,397	15,130	13,676	1,217	.....	237	16,731
Maury	27,002	24,000	3,002	.....	17,566	14,891	775	1,250	650	23,125
Meigs	4,550	2,146	2,365	39	4,331	3,639	492	25	175	10,940
Monroe	8,462	6,565	1,175	722	9,340	8,444	509	.....	387	13,356
Montgomery	29,292	25,280	2,108	1,904	30,346	26,955	1,831	1,189	371	53,147
Moore	2,870	2,223	462	185	2,839	2,578	68	.....	193	8,601
Morgan	7,411	5,967	553	891	6,554	5,559	500	20	475	2,936
Obion	37,582	34,002	2,176	1,404	30,849	28,800	500	800	749	36,200
Overton	6,172	5,259	913	.....	6,172	5,927	.....	.....	245	7,800
Perry	4,389	3,717	672	.....	4,467	4,087	46	8	326	9,955
Pickett	1,126	487	600	39	2,073	1,523	79	80	391	4,045

a Includes furniture.

b No report.

TENNESSEE—Continued.

COUNTIES.	ORDINARY RECEIPTS.				ORDINARY EXPENDITURES.					Value of buildings and other property.
	Total.	Taxation.	Funds and rents.	Miscellaneous.	Total.	Teachers' wages.	Construction and care of buildings.	Libraries and apparatus.	Miscellaneous.	
Polk	$3,965	$2,504	$588	$873	$3,634	$3,214	$250	.....	$170	$6,200
Putnam	8,815	7,515	1,000	300	9,072	8,066	500	.....	506	17,860
Rhea (a)	.....	.....	.....	.....	.....	.....	.....	.....	.....	.....
Roane	(a)	.....	.....	.....	(a)	.....	.....	.....	.....	21,100
Robertson	17,305	15,720	1,585	.....	19,918	14,192	1,320	$161	4,245	22,303
Rutherford	34,417	31,003	3,414	.....	32,964	28,721	.....	3,486	757	64,500
Scott	(a)	.....	.....	.....	(a)	.....	.....	.....	.....	10,640
Sequatchie	1,791	1,672	119	.....	858	768	.....	.....	90	6,000
Sevier	9,952	8,253	1,699	.....	9,646	8,345	483	467	351	20,365
Shelby	121,925	113,962	7,963	.....	68,656	52,634	10,357	2,223	3,442	.....
Smith	16,510	14,771	1,394	345	16,743	15,180	700	420	443	27,820
Stewart	13,161	6,296	984	5,881	10,581	10,097	157	.....	327	13,500
Sullivan	13,743	11,944	1,499	300	15,052	13,931	326	.....	795	37,706
Sumner	(a)	.....	.....	.....	(a)	.....	.....	.....	.....	29,000
Tipton	(a)	.....	.....	.....	(a)	.....	.....	.....	.....	11,750
Trousdale	4,705	4,291	414	.....	4,705	4,301	253	.....	151	16,500
Unicoi (a)	.....	.....	.....	.....	.....	.....	.....	.....	.....	.....
Union	7,133	4,649	967	1,517	6,777	6,371	110	.....	296	16,600
Van Buren	976	695	271	10	939	876	.....	.....	63	.....
Warren	11,500	9,077	1,223	1,200	11,610	10,460	540	300	310	20,500
Washington	15,380	12,263	1,397	1,720	15,460	14,424	340	250	446	46,415
Wayne	9,120	6,109	1,061	1,950	8,082	7,479	162	.....	241	11,350
Weakley	26,621	23,285	2,341	995	b22,251	.....	.....	.....	b22,251	30,915
White	9,223	6,879	1,168	1,176	10,318	8,592	1,025	297	404	20,763
Williamson	25,051	20,337	2,346	2,368	26,794	23,492	2,000	376	926	26,036
Wilson (a)	.....	.....	.....	.....	.....	.....	.....	.....	.....	.....

a No report.

b Expenditures for all purposes.

TEXAS.

The public common schools of Texas derive their main support from the income of the invested state and county school funds arising from sale of lands granted by the state for school purposes. A state tax of 12.5 cents on the $100 is collected and distributed pro rata with the proceeds from the invested school fund, but the amount derived from local taxation is comparatively small, forming only about one-ninth of all funds raised for the support of schools. Outside the cities and larger towns there are but few localities in which a local school tax is levied.

COUNTIES.	ORDINARY RECEIPTS.				ORDINARY EXPENDITURES.					Value of buildings and other property.
	Total.	Taxation.	Funds and rents.	Miscellaneous.	Total.	Teachers' wages.	Construction and care of buildings.	Libraries and apparatus.	Miscellaneous.	
The State	$3,204,061	$376,726	$2,558,297	$269,038	$3,173,104	$2,530,975	$180,779	$45,792	$415,558	
Anderson	29,150	3,186	21,078	4,886	26,476	21,181	221	90	4,984	
Angelina	10,859		10,784	75	10,744	9,773	314	350	307	
Aransas	2,965		2,965		2,991	2,864	28		99	
Archer	3,242	1,356	1,846	40	3,692	2,208	1,004	294	186	
Armstrong										
Atascosa	7,221		7,165	56	6,350	5,590	110	55	595	
Austin	20,696	2,331	16,891	1,474	20,770	17,606	164	271	2,729	
Bandera	5,650	209	5,359	82	5,443	4,681	441	53	268	
Bastrop	22,778		22,392	386	22,391	20,265	431	318	1,377	
Baylor	4,814	2,008	2,806		5,309	3,518	262	163	1,366	
Bee	5,596	618	4,848	130	5,672	4,679	377	306	310	
Bell	47,281	10,143	33,429	3,709	47,954	33,082	3,568	2,351	8,953	
Bexar	75,473	23,186	51,380	907	83,051	66,814	10,230	355	5,652	
Blanco	6,425	422	5,800	203	6,473	5,949	199		325	
Bosque	14,984		14,691	293	14,637	13,410	390	182	655	
Bowie	22,586	2,278	19,600	708	25,192	22,700	679	352	1,461	
Brazoria	16,446		16,446		17,108	10,756	25	86	6,241	
Brazos	27,405	5,281	20,212	1,912	27,309	22,375	160	40	4,734	
Brewster	3,401	1,265	2,008	128	2,145	1,401	454		290	
Brown	17,311	2,528	12,515	2,268	16,493	13,758	1,023	252	1,460	
Burleson	17,488	1,546	15,659	283	15,894	14,298	335	154	1,107	
Burnet	10,783		10,082	701	10,944	9,103	263	32	1,546	
Caldwell	18,494	460	16,624	1,410	18,674	15,624	601	227	2,222	
Calhoun	2,541		696	1,845	2,599	2,103			496	
Callahan	6,434		6,318	116	6,591	5,791	326	218	256	
Cameron	20,491	131	20,360		20,347	14,139		691	5,517	
Camp	9,165		8,891	274	9,550	8,477	705	62	306	
Carson	1,980		1,970	10	956	900			56	
Cass	28,617	2,163	24,858	1,596	28,103	26,184	889	99	931	
Chambers	2,437		2,360	77	2,977	2,687	159		131	
Cherokee	24,132	1,624	22,448	60	23,834	21,239	1,570	137	888	
Childress	2,460	1,700	704	56	2,400	1,214	927	53	206	
Clay	12,346	3,692	7,519	1,135	11,573	8,255	412	380	2,526	
Coke	2,165	795	1,248	122	1,905	1,007	800		98	
Coleman	13,823	3,132	10,026	665	14,009	12,121	160	102	1,626	
Collin	51,005	2,022	46,740	2,243	51,164	46,000	1,915	425	2,824	
Collingsworth										
Colorado	19,863		19,652	211	19,825	18,313	257	500	755	
Comal	12,213	2,097	8,171	1,945	11,537	9,449	808		1,280	
Comanche	17,143	1,269	15,608	266	18,135	16,507	91	94	1,443	
Concho	1,238		692	546	1,248	1,149	21		78	
Cooke	46,982	14,816	26,868	5,298	47,563	34,704	1,527	648	10,684	
Coryell	18,559		18,254	305	17,736	16,532	156	3	1,045	
Cottle										
Crockett										
Crosby	2,111	335	1,776		1,128	872	123		133	
Dallas	82,438	5,647	75,307	1,484	84,758	62,579	2,868	463	18,848	
Delta	10,995		10,982	13	11,098	9,629	327	308	834	
Denton	27,125	3,578	22,134	1,413	26,419	22,314	497	342	3,266	
Dewitt	16,123		14,397	1,726	15,974	14,349	121	11	1,493	
Dimmit	1,267		1,032	235	1,483	1,287	68		128	
Donley	2,430		2,136	294	2,092	1,462	36	133	461	
Duval	7,187		7,012	175	6,733	5,015	551	473	694	
Eastland	15,834	3,437	11,211	1,186	15,515	13,643	682	186	1,004	
Ector	57		56	1	57	57				
Edwards	3,329	701	2,568	60	3,570	3,266	81		223	
Ellis	75,021	9,462	41,860	23,699	70,272	35,646	23,981	2,193	8,452	
El Paso	36,062		9,420	26,642	35,732	18,518	9,007	1,290	6,917	
Encinal	4,284		4,284		3,815	2,580		290	945	
Erath	26,437	3,203	22,431	803	25,305	21,842	1,197	416	1,850	
Falls	27,541	1,771	22,251	3,519	26,822	22,679	257	103	3,783	
Fannin	43,901		40,844	3,057	44,881	42,613	515	110	1,643	
Fayette	40,721		38,567	2,154	41,065	36,459	747	1,044	2,815	
Fisher	3,950		3,950		3,871	3,538	173		160	
Fort Bend	15,932		15,932		16,400	13,977			2,423	
Franklin	7,654		7,271	383	7,340	6,828	68	6	438	
Freestone	22,482		21,804	678	21,249	20,274	115		860	
Frio	3,374		2,880	494	3,374	3,086	105		183	
Galveston	85,436	44,236	37,992	3,208	76,280	56,346	3,636	846	15,452	
Gillespie	8,762		7,738	1,024	8,411	8,055	10	4	342	

TEXAS—Continued.

COUNTIES.	ORDINARY RECEIPTS.				ORDINARY EXPENDITURES.					Value of buildings and other property.
	Total.	Taxation.	Funds and rents.	Miscellaneous.	Total.	Teachers' wages.	Construction and care of buildings.	Libraries and apparatus.	Miscellaneous.	
Goliad	$5,839	.....	$5,822	$17	$5,951	$5,598	$15	$8	$330	.....
Gonzales	20,148	.....	19,847	301	19,939	17,537	1,143	7	1,252	.....
Grayson	77,155	$24,044	50,852	2,259	72,439	56,468	3,839	1,228	10,904	.....
Gregg	10,401	.....	10,163	238	11,035	10,031	120	.....	884	.....
Grimes	36,439	3,090	31,145	2,204	30,950	27,607	524	132	2,687	.....
Guadalupe	17,734	.....	17,576	158	17,265	15,681	3	145	1,436	.....
Hale	1,436	996	440	.....	1,388	480	685	.....	223	.....
Hamilton	10,867	145	9,990	732	10,414	9,254	327	103	730	.....
Hardeman	3,438	1,874	1,564	.....	4,022	2,615	540	94	773	.....
Hardin	5,071	.....	4,801	270	4,528	4,111	.....	21	396	.....
Harris	72,349	298	60,489	11,562	70,911	44,036	3,345	1,063	22,467	.....
Harrison	30,191	.....	30,030	161	33,124	27,514	1,928	1,223	2,459	.....
Haskell	1,789	397	1,392	.....	1,891	1,082	492	26	291	.....
Hays	13,028	.....	12,200	828	11,894	9,238	238	145	2,273	.....
Hemphill	1,476	820	656	.....	1,375	918	.....	247	210	.....
Henderson	17,949	.....	17,782	167	15,541	14,747	501	90	203	.....
Hidalgo	6,748	.....	6,748	.....	6,991	6,301	.....	77	613	.....
Hill	36,592	5,489	29,528	1,575	36,432	29,392	1,603	429	5,008	.....
Hood	8,164	114	7,908	142	8,290	7,796	271	.....	223	.....
Hopkins	25,854	.....	24,640	1,214	25,918	23,603	550	430	1,335	.....
Houston	21,168	.....	21,168	.....	22,344	20,540	1,149	104	551	.....
Howard and Glasscock	3,087	.....	2,729	358	2,412	2,119	28	6	259	.....
Hunt	41,653	4,056	36,077	1,520	40,899	34,449	2,089	1,980	2,381	.....
Irion	593	.....	560	33	559	390	79	50	40	.....
Jack	11,678	.....	11,410	268	11,961	9,257	1,444	355	905	.....
Jackson	6,062	.....	6,062	.....	5,872	5,301	157	35	379	.....
Jasper	7,331	.....	7,184	147	9,373	8,765	104	.....	504	.....
Jefferson	8,827	.....	6,934	1,893	9,302	7,557	29	.....	1,716	.....
Jeff Davis	4,304	1,530	2,774	.....	5,391	1,683	1,098	232	2,378	.....
Johnson	28,048	4,228	23,016	804	29,255	25,354	237	406	3,258	.....
Jones	4,592	1,255	3,332	5	4,235	3,230	828	22	155	.....
Karnes	5,270	.....	5,210	60	5,577	4,805	288	14	470	.....
Kaufman	27,084	2,027	24,078	979	26,878	22,660	1,151	410	2,657	.....
Kendall	2,926	.....	2,592	334	3,037	2,569	112	.....	356	.....
Kerr	8,752	653	6,903	1,196	8,716	5,674	592	359	2,091	.....
Kimble and Sutton	3,013	123	2,329	561	2,983	2,228	.....	102	653	.....
Kinney	5,401	1,284	4,111	6	5,533	4,393	730	36	374	.....
Knox	2,502	1,674	828	.....	2,488	1,977	251	169	91	.....
Lamar	67,133	8,045	43,556	15,532	68,418	46,578	11,987	229	9,624	.....
Lampasas	6,741	.....	6,486	255	7,540	6,381	293	17	849	.....
Lasalle	1,928	.....	1,928	.....	1,754	1,537	22	.....	195	.....
Lavaca	21,997	.....	21,720	277	21,886	20,387	.....	395	1,104	.....
Lee	14,746	1,393	11,922	1,431	15,178	13,897	531	23	727	.....
Leon	21,758	.....	21,746	12	22,430	20,858	566	105	901	.....
Liberty	6,087	.....	5,484	603	6,236	5,818	56	36	326	.....
Limestone	30,417	4,615	25,225	577	29,785	25,782	1,154	111	2,738	.....
Lipscomb	3,621	2,094	1,402	125	3,310	1,740	846	19	705	.....
Live Oak	3,836	10	3,568	258	3,733	3,401	85	3	244	.....
Llano	8,382	239	8,067	76	8,200	7,391	228	.....	581	.....
McCulloch	4,263	342	3,866	55	4,483	4,018	249	.....	216	.....
McLennan	94,743	1,835	56,778	36,130	83,455	52,273	2,412	.....	28,770	.....
McMullen	1,955	5	1,950	.....	1,755	1,549	.....	.....	206	.....
Madison	9,720	.....	9,720	.....	9,489	8,871	323	.....	295	.....
Marion	16,160	.....	16,160	.....	15,709	14,936	105	.....	668	.....
Martin	2,234	.....	2,234	.....	1,531	1,234	88	.....	209	.....
Mason	6,276	934	4,864	478	6,096	5,617	295	.....	184	.....
Matagorda	4,648	.....	4,648	.....	5,398	4,754	.....	78	566	.....
Maverick	6,382	.....	6,356	26	5,813	3,057	1,499	202	995	.....
Medina	7,010	.....	6,982	28	7,033	5,644	768	10	611	.....
Menard	2,158	475	1,683	.....	2,121	1,967	.....	.....	154	.....
Midland	2,851	1,044	1,807	.....	2,969	2,062	417	384	106	.....
Milam	33,390	1,346	31,063	981	33,177	29,184	726	255	3,012	.....
Mills	5,523	.....	5,236	287	5,837	5,273	95	116	353	.....
Mitchell	1,648	.....	1,648	.....	2,663	1,580	105	124	854	.....
Montague	23,260	1,337	21,130	793	23,481	18,836	1,724	1,406	1,515	.....
Montgomery	14,553	.....	14,485	68	14,703	13,485	271	337	610	.....
Morris	8,011	.....	7,963	48	8,086	7,315	332	.....	439	.....
Nacogdoches	19,248	.....	18,636	612	21,517	17,172	184	29	4,132	.....
Navarro	45,256	12,313	31,065	1,878	48,752	35,064	1,333	580	11,775	.....
Newton	7,239	.....	7,058	181	10,311	7,593	44	.....	2,674	.....
Nolan	2,353	1,305	1,044	4	2,141	1,664	139	205	133	.....
Nueces	13,841	1,413	11,023	1,405	13,397	8,538	2,059	191	2,609	.....
Ochiltree	1,527	1,306	221	.....	1,398	1,020	.....	36	342	.....
Oldham	5,403	18	1,265	4,120	1,268	787	87	231	163	.....
Orange	7,815	1,054	6,480	281	7,947	6,057	173	10	1,707	.....
Palo Pinto	11,489	288	10,867	334	12,241	10,101	1,253	306	581	.....
Panola	16,374	304	15,533	537	16,346	15,389	316	93	548	.....
Parker	24,954	2,865	20,996	1,093	26,441	21,160	1,346	354	3,581	.....
Pecos	1,192	.....	1,192	.....	1,067	950	6	.....	111	.....
Polk	10,889	418	10,378	93	10,067	9,389	92	54	532	.....
Potter	2,066	.....	2,066	.....	2,039	798	845	201	195	.....
Presidio	2,568	.....	2,568	.....	2,678	2,395	0	65	209	.....
Rains	5,301	.....	5,301	.....	5,003	4,549	129	.....	325	.....
Red River	29,082	.....	28,414	668	28,033	25,879	108	57	1,989	.....
Reeves	2,308	.....	2,308	.....	1,920	1,718	28	.....	174	.....

TEXAS—Continued.

COUNTIES.	ORDINARY RECEIPTS.				ORDINARY EXPENDITURES.					Value of buildings and other property.
	Total.	Taxation.	Funds and rents.	Miscellaneous.	Total.	Teachers' wages.	Construction and care of buildings.	Libraries and apparatus.	Miscellaneous.	
Refugio	$2,731	.....	$2,731	.....	$2,380	$2,210	$16	$21	$133	.....
Roberts	828	$520	308	.....	736	592	.....	54	90	.....
Robertson	35,616	3,290	31,215	$1,111	35,517	30,283	877	127	4,230	.....
Rockwall	8,424	1,018	7,232	174	8,891	6,686	738	974	493	.....
Runnels	5,480	2,962	1,736	782	4,795	3,900	75	221	599	.....
Rusk	21,856	.....	21,667	189	22,037	19,654	129	197	2,057	.....
Sabine	7,251	132	7,104	15	7,715	7,370	.....	41	304	.....
San Augustine	8,287	.....	8,254	33	8,843	8,237	316	.....	290	.....
San Jacinto	9,024	.....	9,024	.....	9,190	8,839	.....	39	312	.....
San Patricio	3,349	.....	3,338	11	3,408	1,454	924	279	751	.....
San Saba	8,841	1,744	7,010	87	8,629	6,971	963	96	599	.....
Scurry	3,095	977	2,118	.....	2,228	2,018	4	52	154	.....
Shackelford	6,594	1,796	4,119	679	7,726	3,639	1,802	116	2,169	.....
Shelby	17,712	.....	17,410	302	18,376	16,818	356	442	760	.....
Smith	62,904	7,758	32,539	22,607	63,301	35,444	16,946	260	10,651	.....
Somervell	4,884	.....	4,622	262	5,161	4,633	36	185	307	.....
Starr	8,762	.....	8,740	22	9,490	8,362	41	88	999	.....
Stephens	5,260	.....	5,260	.....	6,669	6,101	231	83	254	.....
Stonewall	2,156	1,756	396	4	1,887	932	797	38	120	.....
Sutton	610	318	292	.....	610	280	299	.....	31	.....
Swisher	68	.....	68	.....	63	62	.....	.....	1	.....
Tarrant	70,789	26,523	40,878	3,388	68,889	51,375	1,363	1,036	15,115	.....
Taylor	15,946	7,409	6,542	1,995	14,729	7,655	4,374	883	1,817	.....
Throckmorton	3,724	1,646	2,060	18	2,477	1,920	134	244	179	.....
Titus	10,766	.....	10,649	117	10,266	8,741	716	43	766	.....
Tom Green	6,899	3,207	3,692	.....	6,973	5,366	560	62	985	.....
Travis	91,080	27,852	41,818	21,410	89,605	57,589	1,785	1,294	28,937	.....
Trinity	8,822	522	8,152	148	9,847	8,541	108	838	360	.....
Tyler	16,098	.....	15,961	137	14,885	14,192	122	90	481	.....
Upshur	14,742	.....	14,265	477	14,440	13,579	217	.....	644	.....
Uvalde	6,234	1,775	4,431	28	6,231	5,552	77	.....	602	.....
Valverde	4,599	829	3,770	.....	2,993	2,544	83	.....	366	.....
Van Zandt	18,057	.....	18,057	.....	16,789	15,724	516	110	439	.....
Victoria	11,624	.....	11,538	86	12,986	12,199	266	60	461	.....
Walker	14,857	1,045	13,073	739	15,043	12,888	11	23	2,121	.....
Waller	18,927	1,770	16,095	1,062	18,495	16,487	280	48	1,680	.....
Washington	40,509	6,134	32,762	1,613	41,504	34,682	637	949	5,236	.....
Webb	13,419	.....	13,327	92	12,930	8,805	49	157	3,919	.....
Wharton	9,540	.....	9,492	48	8,486	7,497	581	31	377	.....
Wheeler	2,056	556	1,000	500	1,677	1,345	112	52	168	.....
Wichita	3,160	200	2,960	.....	3,257	1,697	270	6	1,284	.....
Wilbarger	10,323	5,248	4,996	79	10,570	7,006	2,275	411	878	.....
Williamson	27,905	4,354	23,064	487	28,419	23,969	177	115	4,158	.....
Wilson	12,943	.....	12,452	491	11,204	9,752	364	101	987	.....
Wise	26,804	1,832	24,435	537	27,188	21,833	2,252	1,115	1,988	.....
Wood	17,051	309	15,421	1,321	19,531	17,782	886	201	662	.....
Young	7,041	941	6,041	59	7,745	6,283	700	725	37	.....
Zapata	3,224	.....	3,224	.....	2,041	1,588	.....	50	403	.....
Zavalla	2,800	580	2,199	21	2,896	1,971	329	204	392	.....

UTAH.

From the subjoined table, compiled from advance sheets for 1890 forwarded to this office by the commissioner of schools of the territory, it will be seen that over two-thirds of the school moneys are derived from taxation. The total of $28,017 consists of rents. A territorial tax of 3 mills on the dollar is annually levied for the support of public common schools, and the amount from this source distributed during the year was $135,476. By means of district taxation the sum of $123,774 was raised, making the total taxation $259,250. Under miscellaneous receipts the sum of $48,190, derived as tuition fees, is included.

COUNTIES.	ORDINARY RECEIPTS.				ORDINARY EXPENDITURES.					Value of buildings and other property.
	Total.	Taxation. (a)	Funds and rents.	Miscellaneous.	Total.	Teachers' wages.	Construction and care of buildings.	Libraries and apparatus.	Miscellaneous.	
The Territory	$345,393	$259,250	$28,017	$58,126	$394,677	$193,950	$124,616	$25,057	$51,054	$945,982
Beaver	3,815	2,513	8	1,294	3,345	2,473	180	223	469	7,140
Boxelder	14,857	12,388	304	2,165	15,236	9,161	2,378	1,491	2,206	29,530
Cache	25,114	14,475	60	10,579	26,615	14,944	5,828	1,572	4,271	53,556
Davis	10,769	8,628	48	2,093	10,713	6,346	1,825	588	1,954	29,235
Emery	7,800	6,764	5	1,031	6,915	2,887	2,394	680	954	8,408
Garfield	2,818	2,148	18	652	2,714	2,087	139	222	266	2,368
Grand	875	830	.....	45	559	374	133	24	28	237
Iron	3,251	2,572	21	658	3,585	2,609	354	221	401	6,122
Juab	7,084	6,101	41	942	6,313	3,797	1,239	377	900	13,117
Kane	2,557	1,540	8	1,009	2,602	2,042	201	145	214	5,798
Millard	5,206	4,082	170	954	4,644	3,393	296	276	679	17,775
Morgan	3,037	2,832	28	177	3,257	1,859	570	263	565	12,479
Piute	2,341	1,678	10	653	2,236	1,898	28	188	122	1,112
Rich	1,555	682	10	863	1,828	1,200	4	460	164	3,075
Salt Lake	118,573	81,643	25,600	11,330	146,461	50,450	70,624	8,387	17,000	346,535
San Juan	438	195	.....	243	463	430	3	.....	30	(b)
Sanpete	21,284	18,688	36	2,560	23,120	13,442	6,110	1,429	2,139	26,845
Sevier	7,768	6,179	244	1,345	8,088	5,743	161	1,240	944	10,719
Summit	14,864	12,452	196	2,216	27,371	7,658	16,362	1,435	1,916	35,249
Tooele	5,568	3,766	222	1,580	6,757	4,173	1,140	290	1,154	10,597
Uinta	5,172	3,290	12	1,870	5,425	2,540	2,661	121	103	800
Utah	36,082	28,856	309	6,917	38,939	25,917	4,416	2,755	5,851	121,256
Wasatch	7,848	5,458	78	2,312	7,999	4,110	2,471	292	1,126	14,605
Washington	5,545	3,427	72	2,046	5,448	4,693	147	138	470	12,931
Weber	31,172	28,063	517	2,592	34,044	19,724	4,952	2,240	7,128	176,397

a Territorial school tax included. b No report.

VERMONT.

The total amount raised in 1890 for the support of the public common schools was $712,988, of which $623,653 was derived from town and district taxation, $14,821 from rent of lands, and $74,514 from miscellaneous sources. The state has no invested school fund, and it levies no tax for public common school purposes.

COUNTIES.	ORDINARY RECEIPTS.				ORDINARY EXPENDITURES.					Value of buildings and other property.
	Total.	Taxation.	Funds and rents.	Miscellaneous.	Total.	Teachers' wages.	Construction and care of buildings.	Libraries and apparatus. (a)	Miscellaneous.	
The State	$712,988	$623,653	$14,821	$74,514	$689,917	$525,541	$73,167	$10,044	$81,165	.....
Addison	51,787	43,598	1,759	6,430	47,739	37,571	3,482	498	6,188	.....
Bennington	48,208	39,546	2,637	6,025	41,798	32,449	3,378	863	5,108	.....
Caledonia	49,832	45,595	664	3,573	44,963	35,653	3,339	568	5,403	.....
Chittenden	66,037	56,053	1,337	8,647	66,473	47,459	5,189	752	13,073	.....
Essex	14,816	12,967	470	1,379	15,395	11,396	2,329	338	1,332	.....
Franklin	66,128	50,931	746	14,451	56,056	44,596	5,092	623	5,745	.....
Grand Isle	5,152	4,303	91	758	5,441	4,451	434	.....	556	.....
Lamoille	20,277	17,368	295	2,614	23,708	19,767	1,597	127	2,217	.....
Orange	40,446	35,350	1,658	3,438	45,519	33,105	7,346	845	4,220	.....
Orleans	37,621	33,388	688	3,545	44,689	35,853	4,200	482	4,154	.....
Rutland	112,509	102,916	1,021	8,572	105,650	71,486	21,301	1,975	10,888	.....
Washington	57,394	50,494	1,146	5,754	59,602	43,098	9,394	1,677	5,433	.....
Windham	69,961	65,543	727	3,691	59,411	47,773	2,807	410	8,421	.....
Windsor	72,820	65,601	1,582	5,637	73,473	60,881	3,279	886	8,427	.....

a Furniture included.

VIRGINIA.

The system of state, county, and district taxation for the support of the public common schools prevails in this state. The levying of local taxes is optional, the state merely fixing the maximum rate. In those counties in which no large cities or towns are situated the amount apportioned by the state greatly exceeds that raised by local taxation, many districts relying almost entirely upon the aid of the state. During the year ending 1890 the amount raised by local or district taxation for schools in the entire state was $705,429, while the state apportioned among the counties the sum of $851,468, or $146,039 in excess of the local levies.

COUNTIES.	ORDINARY RECEIPTS.				ORDINARY EXPENDITURES.					Value of buildings and other property.
	Total.	Taxation. (a)	Funds and rents. (b)	Miscellaneous.	Total.	Teachers' wages.	Construction and care of buildings. (c)	Libraries and apparatus.	Miscellaneous.	
The State	$1,590,060	$705,429	$551,468	$33,163	$1,577,347	$1,248,355	$141,724	$13,730	$173,538	$2,235,085
Accomac	22,765	9,842	12,923	.....	21,721	16,434	66	.....	5,221	10,200
Albemarle	34,311	13,992	18,533	1,786	30,917	24,486	3,219	789	2,423	34,403
Alexandria	21,162	12,368	8,794	.....	21,818	16,087	2,013	20	3,698	40,600
Alleghany	8,054	4,239	3,815	.....	9,647	6,926	1,812	33	876	10,775
Amelia	8,522	2,392	6,130	.....	9,209	7,958	202	132	917	4,605
Amherst	12,387	1,500	10,792	95	12,438	10,674	807	120	837	8,355
Appomattox	6,841	1,372	5,420	49	6,974	6,181	297	20	476	6,585
Augusta	51,721	32,268	17,959	1,494	49,196	38,481	3,900	1,091	5,724	105,245
Bath	5,188	2,694	2,490	4	4,697	3,565	588	.....	544	12,315
Bedford	26,275	8,875	16,828	572	26,885	20,398	3,010	439	3,038	46,025
Bland	4,536	1,644	2,892	.....	4,705	3,579	749	17	360	7,582
Botetourt	14,606	6,295	8,108	203	14,250	11,581	1,439	229	1,001	18,750
Brunswick	12,718	2,625	10,093	.....	11,335	9,924	382	56	973	2,882
Buchanan	3,568	460	3,108	.....	3,372	3,119	36	.....	217	1,200
Buckingham	11,633	2,083	9,550	.....	12,219	10,119	1,166	116	818	5,987
Campbell	51,783	29,429	20,524	1,830	52,189	40,292	3,072	1,010	7,815	37,879
Caroline	12,699	2,500	10,199	.....	12,353	10,651	799	93	810	10,111
Carroll	9,329	1,085	8,240	4	9,131	8,555	40	13	523	3,950
Charles City	4,197	996	3,200	1	4,534	3,787	331	.....	416	3,238
Charlotte	12,699	3,286	9,413	.....	12,395	10,149	1,061	444	741	16,685
Chesterfield	25,951	12,763	12,728	460	25,081	18,804	1,614	694	3,969	45,775
Clarke	8,938	4,750	4,188	.....	9,105	6,525	1,262	.....	1,318	17,870
Craig	3,717	1,571	2,146	.....	3,763	3,178	390	2	193	4,250
Culpeper	13,906	6,153	7,632	121	15,099	10,495	2,401	14	2,189	11,750
Cumberland	8,088	2,339	5,749	.....	8,064	6,315	486	236	1,027	12,407
Dickenson	2,824	302	2,522	.....	2,641	2,377	126	7	131	6,350
Dinwiddie	34,116	15,578	18,086	452	31,892	25,476	1,930	.....	4,486	79,820
Elizabeth City	10,021	3,695	5,001	1,325	10,603	6,840	2,189	121	1,453	16,500
Essex	7,854	2,000	5,809	45	7,371	6,264	294	37	776	5,450
Fairfax	21,145	11,619	8,701	825	24,831	16,873	3,602	629	3,727	35,500
Fauquier	28,863	15,205	13,562	96	29,167	22,917	2,990	203	3,057	35,980
Floyd	11,825	3,661	8,161	1	11,704	9,585	1,181	21	917	28,450
Fluvanna	8,074	2,196	5,678	200	7,952	6,464	341	25	1,122	3,600
Franklin	19,004	4,367	14,636	1	18,732	16,348	1,238	205	941	20,000
Frederick	24,565	14,388	9,038	1,139	22,290	17,553	1,356	248	3,133	37,325
Giles	8,867	3,415	5,304	148	9,520	6,763	1,947	2	808	13,038
Gloucester	9,576	2,808	6,759	9	9,931	8,033	859	86	953	10,589
Goochland	8,865	3,536	5,329	.....	9,508	7,165	1,693	.....	650	7,291
Grayson	9,097	1,263	7,834	.....	9,042	8,189	401	4	448	9,600
Greene	4,461	1,384	3,077	.....	4,282	3,530	161	40	551	2,630
Greenesville	4,617	340	4,277	.....	5,799	5,014	268	.....	517	1,025
Halifax	28,248	9,047	19,201	.....	25,697	22,287	1,566	469	1,375	19,638
Hanover	13,966	3,200	10,422	344	12,893	10,814	1,285	50	744	13,250
Henrico	162,626	119,721	40,186	2,719	162,477	132,470	6,687	1,526	21,794	412,213
Henry	14,173	3,522	10,447	204	13,916	11,379	1,309	.....	1,228	7,685
Highland	5,178	2,341	2,837	.....	5,242	3,930	964	.....	348	14,700
Isle of Wight	8,272	2,945	5,171	156	8,065	7,137	158	10	760	1,400
James City	5,102	2,140	2,709	253	4,889	3,707	213	36	933	3,176
King and Queen	7,149	1,594	5,555	.....	7,122	5,969	537	120	496	8,050
King George	6,465	1,794	4,362	309	5,617	4,919	335	.....	363	6,900
King William	9,657	4,210	5,447	.....	10,139	8,829	308	59	943	7,260
Lancaster	5,586	1,658	3,493	435	5,890	4,004	1,056	131	699	5,250
Lee	13,187	3,793	9,394	.....	11,114	9,824	154	5	1,131	26,250
Loudoun	38,517	26,307	11,609	601	39,230	28,370	5,904	347	4,609	56,239
Louisa	14,322	3,043	11,279	.....	14,213	12,048	251	3	1,911	5,000
Lunenburg	8,717	1,989	6,728	.....	8,811	7,405	674	13	719	3,698
Madison	9,105	3,165	5,940	.....	9,499	8,373	.....	.....	1,126	2,930
Mathews	5,443	1,541	3,902	.....	5,319	4,074	634	1	610	6,850
Mecklenburg	19,324	4,630	14,627	67	19,067	15,812	1,462	410	1,383	18,102
Middlesex	4,656	943	3,594	119	4,846	4,074	165	48	559	5,400
Montgomery	16,365	6,144	10,221	.....	16,418	13,284	1,874	2	1,258	27,200
Nansemond	13,573	4,559	8,789	225	14,596	10,664	1,933	45	1,954	14,137
Nelson	13,964	3,626	9,457	881	13,405	10,097	2,208	6	1,094	8,000
New Kent	4,385	1,297	3,062	26	4,726	3,560	447	1	718	1,747
Norfolk	70,073	36,245	28,932	4,896	70,373	53,446	7,548	250	9,129	123,562
Northampton	7,757	3,073	4,684	.....	8,741	6,859	810	130	942	7,000
Northumberland	7,357	2,202	4,510	645	7,454	5,461	1,274	.....	719	9,537
Nottoway	9,916	3,357	6,523	36	10,951	8,383	1,457	.....	1,111	6,531
Orange	13,608	5,407	7,749	452	13,178	11,170	485	29	1,494	10,956
Page	12,631	5,926	6,343	362	12,269	9,710	1,046	385	1,128	18,169

a Raised by local taxation. *b* State distribution. *c* Includes furniture.

VIRGINIA—Continued.

COUNTIES.	ORDINARY RECEIPTS.				ORDINARY EXPENDITURES.					Value of buildings and other property.
	Total.	Taxation.	Funds and rents.	Miscellaneous.	Total.	Teachers' wages.	Construction and care of buildings.	Libraries and apparatus.	Miscellaneous.	
Patrick	$8,627	$816	$7,811	.....	$8,519	$7,859	$128	.....	$532	$1,750
Pittsylvania	59,439	25,125	33,684	$630	59,856	50,524	3,610	$434	5,288	69,060
Powhatan	5,956	1,554	4,396	6	6,005	5,177	217	.....	611	6,818
Prince Edward	14,337	5,861	8,343	133	13,565	10,894	770	10	1,891	11,715
Prince George	8,294	3,088	4,966	240	8,056	6,731	739	3	583	2,470
Princess Anne	8,740	3,231	5,447	62	9,137	6,995	1,319	.....	823	13,800
Prince William	11,151	5,339	5,281	531	11,226	8,324	1,549	.....	1,353	15,500
Pulaski	12,798	7,696	5,102	.....	12,559	8,552	2,762	77	1,168	27,041
Rappahannock	10,357	5,087	5,245	25	9,065	7,488	239	373	965	8,327
Richmond	6,007	1,737	4,270	.....	5,607	4,772	49	.....	786	6,505
Roanoke	24,661	15,585	8,937	139	25,894	15,108	7,755	265	2,766	61,500
Rockbridge	22,605	11,197	11,404	4	23,379	18,072	3,234	75	1,998	27,910
Rockingham	41,240	20,541	16,347	4,352	39,403	30,325	1,829	276	6,973	78,790
Russell	11,499	3,277	8,222	.....	11,483	9,192	1,460	170	661	13,250
Scott	13,519	3,170	10,349	.....	12,670	11,447	680	41	502	19,750
Shenandoah	20,123	10,253	9,819	51	20,020	15,671	2,897	27	1,425	37,330
Smyth	12,099	4,859	7,223	17	11,955	9,105	1,547	75	1,228	22,636
Southampton	16,986	6,962	10,024	.....	15,225	12,369	1,833	38	985	10,175
Spottsylvania	13,916	5,497	8,113	306	15,418	11,529	1,458	307	2,124	19,995
Stafford	5,952	1,923	3,958	71	5,925	4,688	475	23	739	6,705
Surry	6,623	2,803	3,807	13	6,772	5,077	1,008	46	641	11,500
Sussex	9,700	3,848	5,852	.....	9,740	7,183	1,550	16	991	6,925
Tazewell	14,651	5,023	8,876	752	14,998	12,015	2,113	.....	870	16,500
Warren	10,242	5,132	3,898	1,212	9,954	7,264	1,621	.....	1,069	14,425
Warwick	3,696	2,221	1,475	.....	3,419	2,133	847	.....	439	5,179
Washington	24,347	9,400	14,748	199	22,864	17,719	3,129	186	1,830	23,455
Westmoreland	7,489	2,486	4,630	373	7,448	6,094	608	.....	746	5,913
Wise	5,507	1,502	4,005	.....	5,201	4,776	135	9	281	9,160
Wythe	15,779	6,861	8,473	445	13,804	11,060	1,161	2	1,581	35,099
York	5,030	658	4,362	10	5,661	4,499	540	5	617	2,500

WASHINGTON.

The public common schools of the state are entirely supported by county and district taxation and certain miscellaneous receipts. Owing to the recent admission of Washington into the Union, the state has not yet (1890) accumulated a permanent school fund from the sale of the grant of land made by the general government for that purpose.

It will be seen that of the total receipts the sum of $668,786 was derived from local taxation and $302,832 from miscellaneous sources. Of the last named sum, however, $175,110 was raised in King county and $107,312 in Pierce county, and these amounts presumably were receipts of the cities of Seattle and Tacoma, so that the miscellaneous receipts for public common schools of the other 32 counties of the state were but $20,410. In 19 counties no other receipts than those from taxation are reported.

COUNTIES.	ORDINARY RECEIPTS.				ORDINARY EXPENDITURES.					Value of buildings and other property.
	Total.	Taxation.	Funds and rents.	Miscellaneous.	Total.	Teachers' wages.	Construction and care of buildings.	Libraries and apparatus.	Miscellaneous.	
The State	$971,618	$668,786	.....	$302,832	$944,190	$428,755	$299,555	$58,945	$156,935	$1,999,867
Adams	5,545	5,181	.....	364	5,183	3,712	707	82	682	7,321
Asotin	4,742	4,720	.....	22	4,472	2,979	410	631	452	6,144
Chehalis	21,935	21,935	.....	.....	21,045	14,131	4,349	1,291	1,274	38,917
Clallam	4,808	4,808	.....	.....	4,530	2,281	1,169	446	634	8,320
Clarke	32,683	32,149	.....	534	23,220	13,610	4,083	1,479	4,048	49,833
Columbia	20,608	20,455	.....	153	20,768	15,395	1,364	1,401	2,608	61,518
Cowlitz	7,090	7,090	.....	.....	8,637	5,800	2,200	351	286	10,675
Douglas	5,534	5,010	.....	524	5,422	2,590	1,793	521	518	7,847
Franklin	2,570	2,570	.....	.....	2,075	1,225	320	3	527	5,130
Garfield	10,868	10,868	.....	.....	11,635	7,945	2,034	470	1,186	21,471
Island	2,694	2,694	.....	.....	2,716	2,462	6	205	43	4,892
Jefferson	15,384	15,384	.....	.....	15,693	8,128	4,776	347	2,442	39,875
King	223,536	48,426	.....	175,110	218,809	70,467	77,225	11,655	59,462	467,340
Kitsap	6,155	6,155	.....	.....	5,513	4,569	372	257	315	10,750
Kittitas	16,792	15,542	.....	1,250	12,562	8,100	2,440	901	1,121	19,042
Klickitat	10,814	10,814	.....	.....	10,789	7,518	2,935	100	236	23,170
Lewis	15,342	15,086	.....	256	13,577	8,387	3,366	528	1,296	34,204
Lincoln	17,719	17,719	.....	.....	18,470	13,262	2,273	1,066	1,869	27,427
Mason	4,728	4,728	.....	.....	5,897	3,739	869	668	621	11,843
Okanogan	3,145	3,145	.....	.....	2,399	1,970	279	40	110	910
Pacific	7,303	7,303	.....	.....	4,933	4,225	.....	200	508	8,221
Pierce	215,618	108,306	.....	107,312	180,143	73,106	60,678	13,705	32,654	444,650
San Juan	2,714	2,714	.....	.....	2,705	2,439	138	32	96	3,568
Skagit	15,048	14,896	.....	152	13,654	9,444	1,975	1,046	1,189	19,619
Skamania	943	943	.....	.....	946	800	18	100	28	2,700
Snohomish	19,471	12,210	.....	7,261	35,486	10,782	18,816	3,710	2,178	34,663
Spokane	100,175	98,743	.....	1,432	94,788	35,678	35,194	5,087	18,829	251,538
Stevens	5,010	5,010	.....	.....	3,527	2,432	56	771	268	8,011
Thurston	14,773	14,773	.....	.....	15,283	10,585	1,614	783	2,301	26,600
Wahkiakum	2,421	2,421	.....	.....	2,630	2,547	50	29	4	7,005
Wallawalla	34,216	34,216	.....	.....	67,227	23,267	33,702	3,760	6,498	124,261
Whatcom	43,025	42,580	.....	445	38,937	10,785	23,322	1,947	2,883	63,085
Whitman	64,608	59,386	.....	5,222	56,750	37,823	7,469	5,027	6,431	96,042
Yakima	13,601	10,806	.....	2,795	13,769	6,572	3,553	306	3,338	53,275

WEST VIRGINIA.

The amount of state aid to the public common schools during the year 1890 was $286,969, including the state school tax but excluding the sum of $13,287 paid by the state to county superintendents. The gross amount derived from local taxation, railroad taxes, and land sales for delinquent taxes was $964,906. The system of district taxation prevails in West Virginia, no county tax being levied for school purposes. At the close of the year ending September 30, 1890, the state school fund amounted to $651,584, of which the sum of $31,572 remained uninvested.

COUNTIES.	ORDINARY RECEIPTS.				ORDINARY EXPENDITURES.					Value of buildings and other property.
	Total.	Taxation. (a)	Funds and rents. (b)	Miscellaneous.	Total.	Teachers' wages.	Construction and care of buildings.	Libraries and apparatus. (c)	Miscellaneous.	
The State	$1,298,321	$964,906	$286,969	$46,446	$1,284,991	$832,961	$176,198	$33,636	$242,196	$2,483,528
Barbour	21,549	10,908	5,086	5,555	21,256	11,528	5,300	418	4,010	36,630
Berkeley	35,838	28,691	6,964	183	34,755	23,114	3,870	415	7,356	60,959
Boone	7,241	4,477	2,764	.....	6,853	5,377	448	.....	1,028	7,599
Braxton	18,149	12,463	5,414	272	18,820	11,147	3,639	306	3,728	29,771
Brooke	16,181	13,912	2,255	14	15,504	10,854	1,237	106	3,307	43,941
Cabell	32,544	25,008	7,377	159	38,665	25,645	3,718	701	8,601	87,045
Calhoun	10,974	5,517	3,220	2,237	10,660	6,391	2,907	16	1,346	16,005
Clay	5,938	3,777	1,983	178	6,186	3,707	1,239	54	1,186	7,427
Doddridge	15,704	10,260	5,048	396	18,110	9,541	4,446	518	3,605	34,700
Fayette	34,934	27,151	7,250	533	35,864	23,772	4,320	1,919	5,853	51,639
Gilmer	11,514	6,298	3,799	1,417	11,250	8,301	1,232	119	1,598	16,818
Grant	9,361	6,948	2,335	78	9,890	6,794	1,518	288	1,290	20,783
Greenbrier	29,298	21.754	6,929	615	25,739	19,976	1,234	377	4,152	48,434
Hampshire	15,137	11,001	4,022	114	17,530	13,344	1,918	113	2,155	27,446
Hancock	12,874	11,148	1,726	.....	11,317	7,512	1,076	771	1,958	20,617
Hardy	10,972	8,034	2,858	80	10,123	8,041	528	428	1,126	13,214
Harrison	37,690	29,098	8,439	153	39,089	28,239	3,754	837	6,259	81,431
Jackson	29,078	21,283	7,724	71	33,081	20,436	6,058	1,066	5,521	61,101
Jefferson	25,622	19,022	6,199	401	26,740	18,274	3,955	442	4,069	29,368
Kanawha	106,555	71,305	16,103	19,147	103,502	57,173	16,029	4,302	25,998	169,245
Lewis	20,748	14,807	5,798	143	21,934	15,893	2,452	135	3,454	40,318
Lincoln	14,134	9,490	4.631	13	13,999	8,933	1,626	298	3,142	16,589
Logan	12,747	8,179	4,553	15	13,600	9,031	3,013	71	1,485	14,692
McDowell	5,936	3,919	2,017	.....	6,037	4,699	699	.....	639	2,972
Marion	30,914	23,378	7,491	45	30,419	20,184	3,653	1,587	4,995	81,554
Marshall	38,937	29,691	7,715	1,531	38,364	26,410	2,651	2,506	6,797	86,957
Mason	42,596	31,792	9,398	1,406	42,925	28,305	3,926	743	9,951	85,161
Mercer	20,080	14,923	5,145	12	19,034	11,412	5,269	200	2,153	17,904
Mineral	24,748	20,128	4,297	323	22,985	16,429	2,225	525	3,806	47,480
Monongalia	23,051	17,275	5,712	64	24,369	15,672	3,162	1,935	3,600	62,881
Monroe	20,824	15,784	4,906	134	19,425	13,723	1,670	651	3,381	27,349
Morgan	12,111	9,463	2,543	105	11,068	7,732	1,163	343	1,830	27,059
Nicholas	14,935	9,069	3,721	2,145	13,205	7,905	1,932	70	3,298	15,568
Ohio	135,149	119,878	14,105	1,166	124,530	68,993	22,337	1,106	32,094	376,994
Pendleton	10,643	7,056	3,478	109	10,480	7,951	1,413	156	960	13,723
Pleasants	9,887	6,974	2,782	131	9,305	6,264	643	468	1,930	17,022
Pocahontas	9,199	6,361	2,615	223	9,829	7,094	1,173	167	1,395	18,943
Preston	33,621	25,709	7,911	1	34,497	22,910	4,133	2,280	5,174	62,470
Putnam	22,567	16,763	5,387	417	23,983	17,032	2,867	447	3,637	33,991
Raleigh	12,788	8,881	3,723	184	13,244	8,819	2,227	584	1,614	17,161
Randolph	15,835	11,466	4,277	92	15,339	9,070	2,190	324	3,755	20,196
Ritchie	28,136	21,176	6,576	384	26,945	17,618	3,524	291	5,512	51,718
Roane	18,387	12,090	6,275	22	18,506	12,876	2,665	150	2,815	32,440
Summers	18.819	13,802	4,839	178	17,211	12,453	2,165	298	2,295	26,264
Taylor	20,626	15,523	4,598	505	20,119	13,552	2,490	700	3,377	40,923
Tucker	9,338	6,917	2,242	179	8,032	5,566	387	293	1,786	11,906
Tyler	17,961	12,993	4,839	129	18,012	12,239	1,368	374	4,031	31,501
Upshur	17,516	12,531	4,786	199	17,412	12,202	1,820	271	3,119	30,139
Wayne	24,336	15,730	7,491	1,115	26,186	19,326	3,712	104	3,044	31,653
Webster	9,930	6,942	1,897	1,091	8,508	4,041	1,035	.....	3,432	7,992
Wetzel	27,347	18,977	6,906	1,464	26,515	16,548	3,340	1,759	4,868	50,340
Wirt	13,866	10,150	3,624	92	13,539	9,065	1,312	508	2,654	25,645
Wood	66,787	55,045	10,591	1,151	64,777	39,718	12,730	1,092	11,237	185,108
Wyoming	6,669	3,989	2,605	75	5,724	4,130	800	4	790	6,742

a Includes railroad tax and delinquent taxes of other years. *b* State apportionment. *c* Furniture and apparatus.

WISCONSIN.

The public common schools of the state derive their principal support from district, town, and county taxation. The income from the state school fund and the 1 mill state tax for public common schools constitute the other sources. The amount raised in 1890 by local taxation was $2,815,426, and the state apportioned $782,131 among the counties, or about 20 per cent of the total revenue.

COUNTIES.	ORDINARY RECEIPTS.				ORDINARY EXPENDITURES.					Value of buildings and other property.
	Total.	Taxation.	Funds and rents.	Miscellaneous.	Total.	Teachers' wages.	Construction and care of buildings.	Libraries and apparatus.	Miscellaneous.	
The State	$3, 933, 202	$2, 815, 426	a$782, 131	$335, 645	$3, 711, 286	$2, 493, 002	$475, 531	$156, 838	$585, 915	$8, 815, 900
Adams	13, 555	8, 285	3, 425	1, 845	12, 627	9, 501	1, 158	424	1, 544	21, 766
Ashland	55, 449	49, 704	3, 871	1, 874	41, 672	25, 691	5, 385	3, 390	7, 206	121, 680
Barron	49, 645	39, 467	6, 765	3, 413	46, 613	31, 040	7, 073	2, 115	6, 385	65, 623
Bayfield	22, 612	20, 522	1, 565	525	18, 317	9, 328	2, 060	1, 199	5, 730	45, 250
Brown	92, 142	51, 264	18, 902	21, 976	88, 728	47, 901	27, 179	3, 997	9, 651	168, 595
Buffalo	31, 458	22, 048	8, 353	1, 057	31, 420	23, 581	2, 343	1, 550	3, 946	68, 036
Burnett	9, 329	5, 593	1, 958	1, 778	10, 061	5, 298	1, 674	1, 217	1, 872	9, 270
Calumet	26, 731	17, 511	8, 756	464	27, 062	20, 116	2, 747	854	3, 345	53, 150
Chippewa	68, 728	50, 625	10, 970	7, 133	65, 367	43, 615	8, 973	4, 135	8, 644	127, 382
Clark	51, 158	39, 445	8, 238	3, 475	49, 569	32, 917	6, 339	3, 420	6, 893	91, 019
Columbia	67, 007	48, 349	13, 723	4, 935	64, 721	48, 491	5, 335	1, 768	9, 127	166, 354
Crawford	29, 345	18, 461	8, 196	2, 688	30, 267	21, 056	3, 858	1, 635	3, 718	63, 403
Dane	130, 283	94, 405	28, 224	7, 654	124, 105	89, 847	10, 106	3, 750	20, 402	423, 451
Dodge	85, 643	58, 613	21, 072	5, 958	83, 653	57, 185	9, 966	2, 704	13, 798	206, 045
Door	31, 944	19, 985	8, 750	3, 209	30, 680	21, 609	2, 936	1, 554	4, 581	42, 134
Douglas	63, 771	26, 669	1, 175	35, 927	66, 199	18, 567	27, 786	3, 520	16, 326	147, 054
Dunn	60, 795	47, 066	11, 086	2, 643	56, 980	36, 972	8, 160	3, 571	8, 277	102, 442
Eauclaire	75, 451	59, 848	13, 303	2, 300	72, 633	47, 658	7, 852	2, 908	14, 215	134, 829
Florence	11, 883	10, 774	750	359	9, 370	5, 525	1, 145	367	2, 333	14, 845
Fond du Lac	89, 187	62, 140	23, 759	3, 288	85, 440	61, 338	7, 884	2, 282	13, 936	255, 449
Forest	6, 542	4, 686	261	1, 595	5, 439	2, 860	1, 120	337	1, 122	5, 275
Grant	85, 314	59, 285	19, 101	6, 928	81, 631	63, 205	5, 424	1, 992	11, 010	191, 805
Green	50, 907	36, 849	10, 219	3, 839	54, 117	37, 905	3, 779	4, 657	7, 776	115, 708
Green Lake	31, 942	22, 844	7, 790	1, 308	30, 104	22, 877	1, 306	1, 006	4, 915	101, 105
Iowa	52, 224	32, 517	10, 930	8, 777	47, 505	35, 435	2, 569	1, 664	7, 837	107, 997
Jackson	40, 769	28, 182	7, 781	4, 806	34, 829	24, 993	3, 867	1, 535	4, 434	74, 111
Jefferson	78, 887	56, 786	17, 864	4, 237	73, 353	53, 765	5, 596	1, 944	12, 048	215, 623
Juneau	42, 765	27, 719	9, 826	5, 220	39, 646	27, 361	4, 586	2, 371	5, 328	78, 505
Kenosha	42, 450	34, 236	6, 737	1, 477	32, 568	24, 288	1, 227	819	6, 234	81, 225
Kewaunee	27, 967	16, 482	10, 961	524	27, 108	19, 769	2, 458	1, 239	3, 642	43, 815
Lacrosse	91, 408	71, 391	17, 061	2, 956	90, 297	66, 320	6, 063	1, 527	16, 387	291, 920
Lafayette	52, 235	36, 540	9, 583	6, 112	52, 993	37, 484	7, 609	1, 296	6, 604	119, 481
Langlade	31, 419	27, 958	1, 964	1, 497	31, 351	19, 341	5, 783	1, 787	4, 440	35, 236
Lincoln	35, 850	26, 081	3, 714	6, 055	45, 622	16, 283	16, 381	5, 101	7, 857	66, 270
Manitowoc	66, 396	45, 157	17, 544	3, 695	69, 694	50, 393	9, 168	2, 100	8, 033	141, 869
Marathon	65, 930	43, 832	16, 626	5, 472	69, 915	36, 508	18, 845	4, 642	9, 920	137, 338
Marinette	47, 936	36, 379	7, 659	3, 898	46, 872	28, 498	7, 277	1, 949	9, 148	70, 355
Marquette	18, 591	10, 892	5, 005	2, 694	16, 135	12, 056	1, 658	244	2, 177	31, 691
Milwaukee	474, 778	366, 141	98, 749	9, 888	423, 046	331, 760	8, 279	2, 644	80, 363	1, 350, 057
Monroe	50, 436	35, 192	10, 500	4, 744	45, 528	33, 134	4, 188	2, 356	5, 850	85, 713
Oconto	34, 348	23, 831	6, 651	3, 866	32, 002	21, 552	4, 079	1, 839	4, 532	62, 276
Oneida	30, 035	20, 750	1, 061	8, 224	25, 018	6, 304	17, 113	1, 359	242	25, 800
Outagamie	108, 833	83, 242	20, 733	4, 858	83, 886	52, 115	15, 737	3, 366	12, 668	225, 739
Ozaukee	27, 515	17, 121	8, 132	2, 262	28, 790	23, 236	918	1, 121	3, 515	57, 410
Pepin	15, 958	9, 754	4, 597	1, 607	14, 913	11, 632	785	347	2, 149	36, 607
Pierce	46, 365	33, 809	9, 230	3, 326	45, 022	30, 735	4, 931	3, 233	6, 123	88, 570
Polk	35, 988	26, 073	6, 778	3, 137	28, 389	19, 102	2, 930	2, 148	4, 209	52, 702
Portage	44, 120	34, 483	9, 030	607	42, 388	30, 773	4, 608	2, 790	4, 217	88, 617
Price	38, 696	31, 111	934	6, 651	40, 598	14, 267	16, 425	4, 877	5, 029	46, 874
Racine	84, 980	54, 240	26, 531	4, 209	73, 522	52, 040	4, 786	2, 496	14, 200	192, 253
Richland	43, 142	29, 500	9, 886	3, 756	38, 602	27, 040	5, 001	1, 904	4, 657	86, 984
Rock	108, 119	84, 503	19, 094	4, 522	103, 581	71, 853	8, 680	1, 870	21, 178	407, 610
St. Croix	71, 927	45, 619	10, 838	15, 470	69, 795	39, 792	17, 746	2, 868	9, 389	151, 227
Sauk	89, 599	55, 700	14, 909	18, 990	75, 416	51, 430	11, 794	3, 361	8, 831	139, 168
Sawyer	8, 957	7, 400	531	1, 026	8, 957	5, 209	555	2, 711	482	10, 600
Shawano	33, 922	22, 451	8, 492	2, 979	30, 514	19, 423	3, 327	2, 244	5, 520	54, 154
Sheboygan	86, 409	57, 086	19, 686	9, 637	78, 876	53, 230	11, 129	2, 742	11, 775	177, 027
Taylor	23, 708	20, 302	2, 849	557	21, 034	13, 614	2, 000	2, 425	2, 995	29, 020
Trempealeau	36, 228	24, 140	10, 143	1, 945	35, 643	25, 777	2, 489	1, 752	5, 625	66, 084
Vernon	48, 912	31, 449	12, 408	5, 055	46, 921	33, 660	4, 254	2, 424	6, 583	84, 527
Walworth	79, 198	62, 639	10, 005	6, 554	83, 685	58, 096	3, 888	7, 069	14, 632	190, 279
Washburn	12, 787	9, 645	621	2, 521	12, 781	5, 945	2, 626	1, 311	2, 899	17, 826
Washington	44, 503	30, 347	11, 926	2, 230	44, 687	31, 886	2, 923	1, 855	8, 023	111, 530
Waukesha	85, 732	65, 146	14, 461	6, 125	76, 710	47, 386	14, 636	2, 671	12, 017	193, 427
Waupaca	46, 944	31, 290	12, 170	3, 484	48, 377	35, 452	3, 913	2, 613	6, 399	85, 391
Waushara	23, 259	15, 305	6, 523	1, 431	23, 289	17, 907	1, 872	912	2, 598	49, 473
Winnebago	105, 317	75, 076	23, 344	6, 897	106, 381	66, 711	15, 784	2, 969	20, 917	317, 295
Wood	56, 839	43, 491	7, 852	5, 496	58, 272	25, 364	23, 460	1, 991	7, 457	94, 554

a Includes state school tax.

WYOMING.

The public common school revenues of the state are almost wholly derived from state, county, and district taxation, no income being as yet available from the proceeds of the sale of school lands. The small amounts reported under ordinary expenditures for construction and care of buildings indicate that they do not include expenditures for new buildings, of which a number must have been erected during the school year. On the other hand, the comparatively large miscellaneous expenditures reported by the counties of Albany, Crook, Laramie, and Uinta would indicate that the cost of new buildings is included under the head of "Miscellaneous".

COUNTIES.	ORDINARY RECEIPTS.				ORDINARY EXPENDITURES.					Value of buildings and other property.
	Total.	Taxation.	Funds and rents.	Miscellaneous.	Total.	Teachers' wages.	Construction and care of buildings.	Libraries and apparatus.	Miscellaneous.	
The State	$152,918	$152,918	.....	.....	$152,918	$88,851	$4,859	.....	$59,208	.....
Albany	26,478	26,478	.....	.....	26,478	15,513	250	.....	10,715	.....
Carbon	11,612	11,612	.....	.....	11,612	9,707	378	.....	1,527	.....
Converse	10,612	10,612	.....	.....	10,612	5,765	.....	.....	4,847	.....
Crook	13,401	13,401	.....	.....	13,401	7,677	.....	.....	5,724	.....
Fremont	6,834	6,834	.....	.....	6,834	5,889	945	.....	.....	.....
Johnson	8,730	8,730	.....	.....	8,730	5,230	600	.....	2,900	.....
Laramie	43,793	43,793	.....	.....	43,793	15,139	1,300	.....	27,354	.....
Natrona	434	434	.....	.....	434	434	.....	.....	.....	.....
Sheridan	5,668	5,668	.....	.....	5,668	4,869	536	.....	263	.....
Sweetwater	5,320	5,320	.....	.....	5,320	5,320	.....	.....	.....	.....
Uinta	18,962	18,962	.....	.....	18,962	12,878	278	.....	5,806	.....
Weston	1,074	1,074	.....	.....	1,074	430	572	.....	72	.....

SUMMARY OF PUBLIC COMMON SCHOOL FUNDS HELD FOR BENEFIT OF PUBLIC COMMON SCHOOLS, BY STATES AND TERRITORIES: 1890.

STATES AND TERRITORIES.	Total.	AMOUNT DERIVED FROM— Sales of public lands (mainly).	Miscellaneous sources.	Remarks.
The United States	$118,423,942	$95,811,869	$22,612,073	
North Atlantic division	16,254,867	2,020,074	14,234,793	
Maine				Has no invested public common school fund.
New Hampshire				Has no public common school fund.
Vermont				Has no public common school fund.
Massachusetts	2,729,397		2,729,397	From appropriations and donations.
Rhode Island	273,330		273,330	From state appropriations mainly.
Connecticut	2,302,525	2,020,074	282,451	Proceeds sales of lands belonging to state west of Pennsylvania, $2,020,074; gifts, sales of local lands and other sources since 1736, $282,451; surplus revenue distribution, amount not stated, yielding an annual income of about $35,000.
New York	7,240,806		7,240,806	Of this amount $4,014,520 accrued from surplus revenue distribution, the remainder from sales of township lots and the increment of investments.
New Jersey	3,708,809		3,708,809	From sales and rental of lands under water owned by the state.
Pennsylvania				Has no public common school fund.
South Atlantic division	4,178,405	593,558	3,584,847	
Delaware	483,150		483,150	From surplus revenue distribution.
Maryland	312,350		312,350	From donations and bequests.
District of Columbia				Has no public common school fund.
Virginia	2,038,513		2,038,513	From state lands, escheats, fines, and appropriations. A portion of the assets of no commercial value at present.
West Virginia	651,584		651,584	From forfeited state lands, grants, devises, donations, and corporation taxes.
North Carolina	99,250		99,250	From fines, escheats, donations, sale of swamp lands, and appropriations.
South Carolina				Has no public common school fund.
Georgia				Has no public common school fund.
Florida	593,558	593,558		Proceeds sales of sixteenth section, 25 per cent of sales of other public lands, fines, and donations.
North Central division	72,954,900	70,736,973	2,217,927	
Ohio	3,323,644	3,323,644		Proceeds sales of sixteenth section converted to state uses, for which the state pays to the school fund 6 per cent interest per annum forever. Rent of sections unsold in 1890 amounted to $32,149.
Indiana	9,784,171	9,784,171		Proceeds sales of sixteenth section, surplus revenue distribution, certain fines, escheats, and sales of swamp lands.
Illinois	12,056,149	11,720,557	335,592	Proceeds sales of sixteenth section, $6,394,055; value of lands rented, $5,204,861; surplus revenue distribution, $335,592; proceeds sales of land in Nebraska, $121,641. A portion of land remains unsold.
Michigan	4,563,436	4,563,436		Proceeds sales of sixteenth section, swamp lands, and escheats.
Wisconsin	3,140,041	3,140,041		Proceeds sales of sixteenth section.
Minnesota	8,955,920	8,955,920		Proceeds sales of sixteenth and thirty sixth sections. A large portion of the lands remain unsold.
Iowa	4,324,347	4,324,347		Proceeds sales of sixteenth section, 500,000 acres congressional grant of 1841, and estates of persons dying without heir or will.
Missouri	10,207,882	8,325,547	1,882,335	Proceeds sales of sixteenth section, $3,331,056; swamp lands, fines, forfeitures, and estrays, $3,687,565; saline lands, gifts, devises, fees, or appropriations, $1,306,926; surplus revenue, $382,335; reimbursement from general government for expense suppressing the rebellion, $1,500,000.
North Dakota				Admitted to the Union 1889, and is entitled to sixteenth and thirty-sixth sections of every township, or one-eighteenth of entire area of state, for a school fund. No lands reported sold in 1890.
South Dakota				Admitted to the Union 1889, and is entitled to sixteenth and thirty-sixth sections of every township, or one-eighteenth of entire area of state, for a school fund. No lands reported sold in 1890.
Nebraska	6,512,090	6,512,090		Proceeds sales of sixteenth and thirty-sixth sections, 5 per cent of net proceeds from sales of other government lands within the state, proceeds of unappropriated lands, escheats, forfeitures, unclaimed dividends of estates of deceased persons. Of public land grants, 2,553,284 acres remained unsold November 30, 1890.
Kansas	10,087,220	10,087,220		Proceeds sales of sixteenth and thirty-sixth sections, and contracts for sales estimated at $4,500,000; also 5 per cent of net proceeds from sales of other government lands within the state, and estates of persons dying without heir or will.
South Central division	17,968,557	15,394,051	2,574,506	
Kentucky	1,905,419		1,905,419	From surplus revenue distribution, $378,947; source of remainder not stated. A large portion of the fund has been dissipated and is represented by an obligation of the state.
Tennessee	2,512,500	2,512,500		Proceeds sales of one-thirty-sixth of unappropriated lands granted by the United States, which, having been lost or destroyed, the fund is represented by a bond of the state for the amount.
Alabama	2,675,391	2,006,304	669,087	Proceeds sales of sixteenth section. $1,952,909; surplus revenue distribution, $669,087, and cash, $53,395. The state holds the fund in trust, paying 4 and 6 per cent interest to the school fund.
Mississippi	1,649,252	1,649,252		Proceeds sales of sixteenth section, Chickasaw reservation, grants, and escheated estates, which, having been largely dissipated, the state has assumed the obligation, paying 6 or 8 per cent to the school fund. An additional estimated amount appears to be held by townships.
Louisiana	1,219,564	1,219,564		Proceeds sales of sixteenth section represented by a state obligation; lands unsold and not included yield an income of nearly $50,000 per annum.
Texas	7,183,182	7,183,182		Proceeds sales of state lands, only a portion of which have been sold.
Oklahoma				Following established precedent, upon admission into the Union will be entitled to sixteenth and thirty-sixth sections of every township, or one-eighteenth of entire area, for a school fund.
Arkansas	823,249	823,249		Proceeds sales of sixteenth section and 46,080 acres congressional grant of 1846, escheats, estrays, unclaimed dividends, 10 per cent of proceeds of sales of all other state lands, gifts, and devises. The fund is largely invested in state bonds. Lands granted were not all sold in 1890.

SUMMARY OF PUBLIC COMMON SCHOOL FUNDS HELD FOR BENEFIT OF PUBLIC COMMON SCHOOLS, BY STATES AND TERRITORIES—Continued.

STATES AND TERRITORIES.	Total.	AMOUNT DERIVED FROM—		Remarks.
		Sale of public lands (mainly).	Miscellaneous sources.	
Western division	$7,067,213	$7,067,213		
Montana				Admitted to the Union 1889, and is entitled to sixteenth and thirty-sixth sections of every township, or one-eighteenth of entire area of state, for a school fund. No lands reported sold in 1890.
Wyoming				Admitted to the Union 1890, and is entitled to sixteenth and thirty-sixth sections of every township, or one eighteenth of entire area of state, for a school fund. No lands reported sold in 1890.
Colorado	857,149	857,149		Proceeds sales of sixteenth and thirty-sixth sections, escheats, and donations. The state is responsible for any losses occurring to the fund.
New Mexico				Following established precedent, upon admission into the Union will be entitled to sixteenth and thirty-sixth sections of every township, or one-eighteenth of entire area, for a school fund.
Arizona				Following established precedent, upon admission into the Union will be entitled to sixteenth and thirty-sixth sections of every township, or one-eighteenth of entire area, for a school fund.
Utah				Following established precedent, upon admission into the Union will be entitled to sixteenth and thirty-sixth sections of every township, or one-eighteenth of entire area, for a school fund.
Nevada	1,087,044	1,087,044		Proceeds sales of sixteenth and thirty-sixth sections, 500,000 acres congressional grant 1886, and 5 per cent of sales of all government lands within the state, fines, and escheats.
Idaho				Admitted to the Union 1890, and is entitled to sixteenth and thirty-sixth sections of every township, or one-eighteenth of entire area of state, for a school fund. No lands reported sold in 1890.
Washington				Admitted to the Union 1889, and is entitled to sixteenth and thirty-sixth sections of every township, or one-eighteenth of entire area of state, for a school fund. No lands reported sold in 1890.
Oregon	1,806,624	1,806,624		Proceeds sales of sixteenth and thirty-sixth sections, 500,000 acres congressional grant 1841, and 10 per cent of sales of swamp lands, escheats, gifts, and bequests.
California	3,316,396	3,316,396		Proceeds sales of sixteenth and thirty-sixth sections, 500,000 acres congressional grant 1841; also a certain per cent on sales of other public lands within the state, and estates of persons dying without heir or will.

O